

U.S. PUBLIC LAND SURVEY MONUMENT RECORD

This form is intended and designed to fulfill all requirements of Wisconsin Administrative Code, Chapter A-E 7.08 U.S. Public Land Survey Monument Record (3) (a)(b)(c)(d)(e)(f)(g)(h)(i).

The coordinate value shown has been verified by at least one of the following methods: 1) Comparison to a previously GNSS determined published value; 2) The value is the average of two or more GNSS observations at a markedly different time; 3) One or more distances were measured back to the GNSS observed corner from temporary GNSS observed offset locations.

A-E 7.08(3)(a) Identity of the corner:

SE Corner Section 8  
Township 34 North  
Range 13 East  
Town of Nashville  
County of Forest

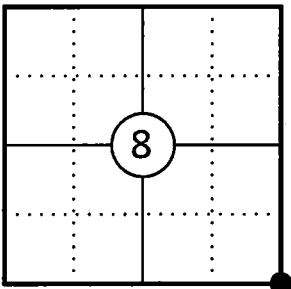
WISCRS - Forest County  
N: 522027.819 USFT  
E: 840892.834 USFT  
Datum: NAD 83 (2011)  
GNSS Method: WISCORS VRS Direct Observation

Original Corner Information:

Original Surveyor: J.L. Nowlin  
Date of Survey: October 1865

Original B.T.'s: W Pine 36" - N63°W, 12 links  
Hemlock 14" - N79°E, 13 links

Corner ID: 43413080000



A-E 7.08(3)(b)(e)(f)(g) Describe any record evidence, monument evidence, occupational evidence, testimonial evidence or any other material evidence considered. Describe any discrepancy between the corner restored and any previously established location. State whether the corners was restored through acceptance of obliterated evidence, a found perpetuated location, or determined by proportionate methods.

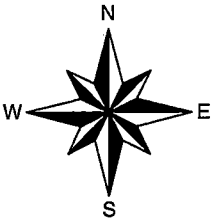
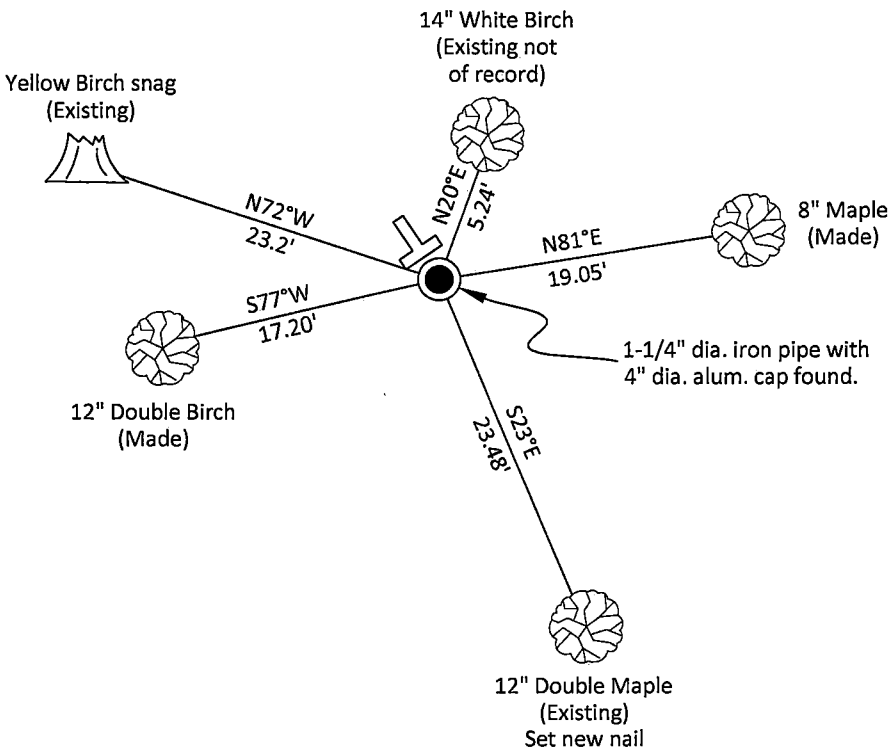
04/11/1963 Certified Land Corner Restoration by Neal Sperhake indicates he set a 1" dia. iron pipe with a Kimberly Clark Corp brass cap from the stump of an original bearing tree and made four new bearing trees. (See corner form for prior history and additional information).

1966 W.H. Stuth with Owen's Illinois indicates corner by others on a survey dated March 5, 1987.

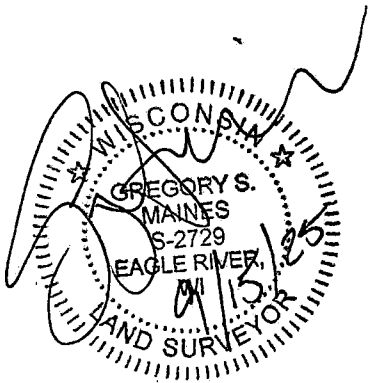
04/04/2025 I found and accepted a 1-1/4" dia. iron pipe with a Kimberly Clark Corp 4" dia. brass cap stamped to identify the corner 28" above grade and leaning slightly. We also found three existing bearing trees, one not of record and the snag of a Y Birch. I made two additional bearing trees to witness the corner as shown below. Coordinates provided and distances to the bearing trees are to the top of the monument.

A-E 7.08(3)(c)(d)(e)(h) Plan view of corner with ties to at least four witnesses. If in disagreement with previously established corner, show the distances between the two corners and also indicate the tie to the disputed corner. Distances and directions to other PLSS used as evidence or for proportioning.

Bearings given to the nearest second are Forest County Grid. All other bearings are magnetic



- \* Vinyl "T" post 0.6' northwest of corner.
- \* Distances to bearing trees are to nail in side with BT tag on tree.
- \* Sketch is not to scale



A-E 7.08(3)(i) - Certification

I, Gregory S. Maines, Professional Land Surveyor No. 2729, hereby certify that the corner location on this record was referenced by me or under my direction and control and that this U.S. Public Land Survey Monument Record is complete to the best of my knowledge and belief.

43413080000

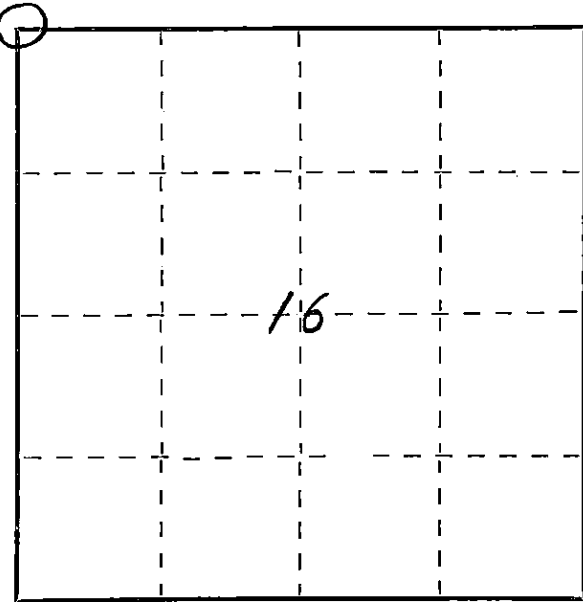
State of Wisconsin }  
County of FOREST } ss.

I NEAL SPERHAKE, do hereby  
certify that on the TWENTY FIRST day  
of AUGUST, 1959, I found  
evidence of the NORTHWEST SECTION  
corner of SECTION 16  
Township 34, North, Range  
13 EAST, Fourth Principal Meridian,  
as described hereon; and that from this evidence  
I established a new monument and accessories  
as described hereon to perpetuate the original  
location of this corner.

Resident witnesses:

Ribhard Piontek - Waubeno.

David Pichotta - Waubeno.



○ = Corner monument restored.

CERTIFIED LAND CORNER RESTORATION

Index No. J-99

History of original corner establishment:

This corner can also be described as: "THE SECTION CORNER COMMON TO SECTIONS  
8, 9, 16, 17, T34N-R13E, 4th P.M.

This corner was established during the original survey of this township, as noted  
in the Original Field Notes for the Original Survey of T34N-R13E, 4th P. M.

Description of corner evidence found:

The stump of the original bearing tree, described in the original field notes as:

"W. Pine 36 N63W 12 links"

is still present at this date, with a portion of the original scribe marks still visible.

Description of monument and accessories I established to perpetuate the original location of this corner.

At the site of the original post, as determined from the existing original bearing  
tree noted above, I emplaced a "Galvanized iron pipe, four feet long, one inch in  
diameter, with a brass cap denoted as, "Kimberly-Clark Corp T34N  
8, 9, 16, 17 R13E Sperhake RLS 463 8-21-59".

The pipe is witnessed by:

- W. Birch 7 N62°E 15 links. (Scribed S 9 NBT).
- Twin Maples 8 S23°E 35½ links. (Scribed S16 NBT).
- Y. Birch 5 N72°W 36 links. (Scribed S 8 NBT).
- W. Birch 7 S53°W 33 links. (Scribed S17 NBT).

Dated at Crandon Wis., this 11th day of April, 1963

Signature [Signature] Title Registered Land Surveyor Registration No. S-463  
(County Surveyor, Registered Land Surveyor, or other duly authorized official)

~~Witness of Registered Land Surveyor~~ County of Forest, I hereby certify that the within  
instrument was ~~signed and sworn to~~ signed and sworn to on the 11th day of April, 1963.  
~~at~~ at ~~clock~~ at

Adeline DeNoble  
Notary Public ~~My commission expires~~ My Commission Expires February 6, 1966  
~~Exp~~ Deposy

43413080000  
Surveyor's Seal

10-10-1963  
10-10-1963  
10-10-1963

86986

REGISTER'S OFFICE  
FOREST COUNTY, WIS.

APR 11 1963

At 10:00'clock P.M.  
Register of Deeds  
Karl J. Jung