

U.S. PUBLIC LAND SURVEY MONUMENT RECORD

This form is intended and designed to fulfill all requirements of Wisconsin Administrative Code, Chapter A-E 7.08 U.S. Public Land Survey Monument Record (3) (a)(b)(c)(d)(e)(f)(g)(h)(i).

The coordinate value shown has been verified by at least one of the following methods: 1) Comparison to a previously GNSS determined published value; 2) The value is the average of two or more GNSS observations at a markedly different time; 3) One or more distances were measured back to the GNSS observed corner from temporary GNSS observed offset locations.

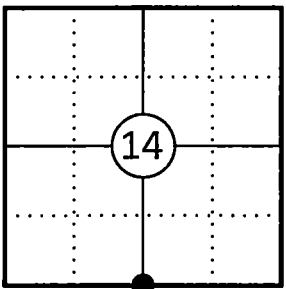
A-E 7.08(3)(a) Identity of the corner:

S 1/4 Corner Section 14	WISCORS - Forest County
Township 34 North	N: 516751.474 USFT
Range 13 East	E: 854199.418 USFT
Town of Nashville	Datum: NAD 83 (2011)
County of Forest	GNSS Method: WISCORS VRS Direct Observation

Original Corner Information:

Original Surveyor: J.L. Nowlin	Original B.T.'s: Birch 15" - N50°W, 10 links
Date of Survey: October 1865	Hemlock 12" - S66°E, 8 links

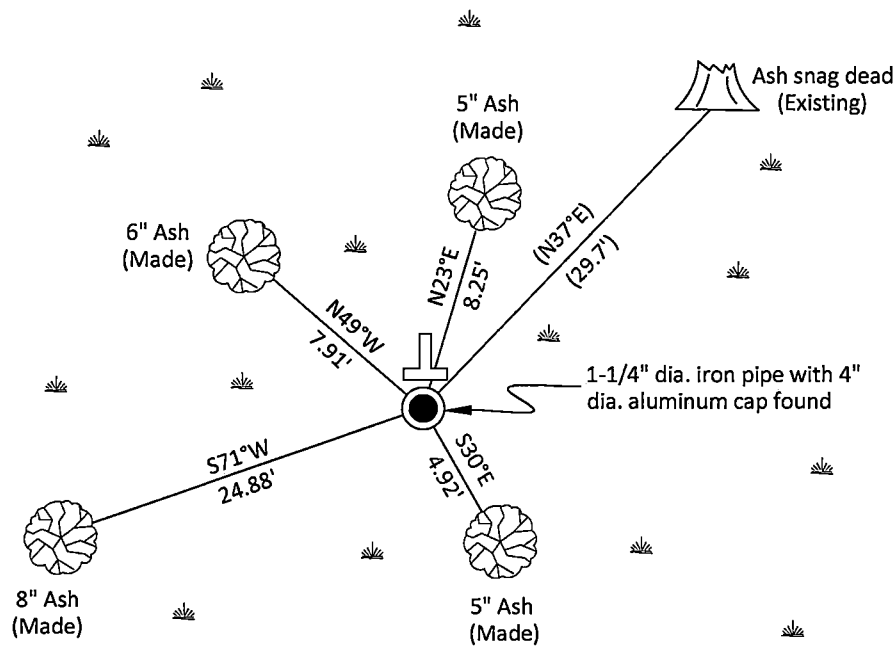
Corner ID: 43413140020



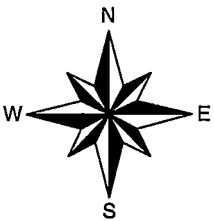
A-E 7.08(3)(b)(e)(f)(g) Describe any record evidence, monument evidence, occupational evidence, testimonial evidence or any other material evidence considered. Describe any discrepancy between the corner restored and any previously established location. State whether the corners was restored through acceptance of obliterated evidence, a found perpetuated location, or determined by proportionate methods.

- 11/18/1963 Restoration of Lost Original Government Survey Corner by Neal Sperhake indicates he set a 1" dia. iron pipe with a Kimberly Clark Corp aluminum cap and made two bearing trees. (See corner form for prior history and additional information).
- 07/24/1972 Thomas R. Arnott, Forest Co Surveyor File # 341314-19720724 indicates he found an iron pipe.
- 10/10/2001 Robert O. Kamps, Forest County Certified Survey Map Vol. 6, Pg. 54 shows a found 1" dia. iron pipe w/4" Al Cap.
- 04/07/2025 I found and accepted a 1-1/4" dia. iron pipe with a Kimberly Clark Corp 4" dia. aluminum cap stamped to identify the corner flush with the ground in a swamp along with one of Sperhake's bearing trees which is now dead. I made four new bearing trees to witness the corner as shown below.


A-E 7.08(3)(c)(d)(e)(h) Plan view of corner with ties to at least four witnesses. If in disagreement with previously established corner, show the distances between the two corners and also indicate the tie to the disputed corner. Distances and directions to other PLSS used as evidence or for proportioning.



Bearings given to the nearest second are Forest County Grid. All other bearings are magnetic



- \* Vinyl "T" post 0.5' north of corner.
- \* Distances to bearing trees are to nail in side with BT tag on tree.
- \* Sketch is not to scale



A-E 7.08(3)(i) - Certification  
I, Gregory S. Maines, Professional Land Surveyor No. 2729, hereby certify that the corner location on this record was referenced by me or under my direction and control and that this U.S. Public Land Survey Monument Record is complete to the best of my knowledge and belief.

Index No.: N19

43413140020

State of Wisconsin

County of FOREST

ss. RESTORATION OF LOST ORIGINAL GOVERNMENT SURVEY CORNER.

I NEAL SPERHAKE, do hereby certify that on the EIGHTEENTH day of NOVEMBER, 19 63, I established the NORTH QUARTER SECTION CORNER OF SECTION 23, TOWNSHIP 34 NORTH, RANGE 13 EAST, Fourth Principal Meridian, as described hereon.

History: This corner was established during the original survey of this township, as noted in the original field notes for the original survey of T34N-R13E, 4th. p.m.

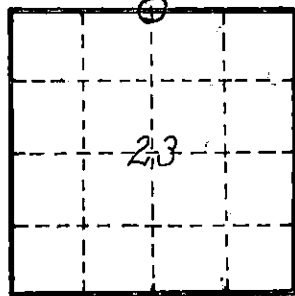
Description of monument and accessories I established to perpetuate the location of this corner:  
At the point determined for the location of the corner I emplaced a:

GALVANIZED IRON PIPE, THREE FEET LONG, ONE INCH IN DIAMETER, WITH ALUMINUM CAP DENOTED AS, "KIMBERLY-CLARK CORP. T34N 1/4 BTWN. 23 & 14 R13E SPERHAKE RLS 463 11/18/63."

The pipe is witnessed by:

B. Ash 10 N 37°E 45 links. (SCRIBED 1/4 S 14 NET).  
W. Birch 10 S 46°W 29 links. (SCRIBED 1/4 S 23 NET).

Description as to how corner was located: No evidence of original corner present. The east-west position: The section corner 1/2 mile east and the witness corner 1/2 mile west have been previously established with a distance of 78.13 chains between them. Thus, the corner will be set 39.06 1/2 chains from either corner. For the north-south position: A deed for a parcel of land in section 23 was located in the register of deeds office for Forest County. A 1937 entry shows a Charles Swim negotiating for a 108 acre parcel that started at the section corner of 13, 14, 23, 24. This description is impossible to follow exactly, since one call is noted as "Thence south-westerly for 50 rods, thence westerly for 57 rods to a point 45 rods south of the quarter section corner". However, an iron rod was located at a point about 10 1/2 chains south of where the quarter corner would be placed if set on a straight line between the corners of 13, 14, 23, 24 and 14, 15, 22, 23. I feel that since the survey describing the above mentioned parcel is over 30 years old they probably had a good quarter corner between 14 and 23 to work from, which is why they describe the one point as being south of the quarter corner 45 rods (11 1/4 chains). Thus, I set the quarter corner half way between the two section corners, but 45 rods (11 1/4 chains) north of the iron rod noted above.



O = Corner monument restored

Subscribed & sworn to before me this 25 day of Aug 1964

Anna Peterson  
NOTARY PUBLIC, FOREST CO., WIS  
COM. EXPIRES 10/31/65

Resident witnesses \_\_\_\_\_

Dated at Crandon, Wisconsin, this 25 day of Aug, 19 64.

Signature Neal Sperhake  
Title Registered Land Surveyor Registration No. 463

Office of Reg. of Deeds County of Forest  
I hereby certify that the within instrument was filed in this office for record on the 25 day of Aug, 19 64, and was filed in Book No. \_\_\_\_\_ Page No. \_\_\_\_\_ of County Records.

Surveyor's Seal

Signature Anna Peterson Title Reg. of Deeds

43413140020

88975  
Index No. N 19