

FILED ON:
11/11/2025 04:02 PM
CORTNEY BRITTEN CLEEREMAN
REGISTER OF DEEDS
FOREST COUNTY WI
PAGES: 1

U.S. PUBLIC LAND SURVEY MONUMENT RECORD

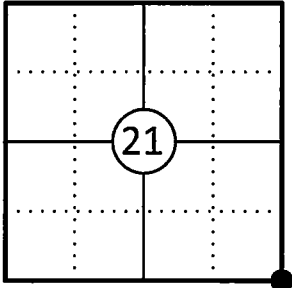
This form is intended and designed to fulfill all requirements of Wisconsin Administrative Code, Chapter A-E 7.08 U.S. Public Land Survey Monument Record (3) (a)(b)(c)(d)(e)(f)(g)(h)(i).

The coordinate value shown has been verified by at least one of the following methods: 1) Comparison to a previously GNSS determined published value; 2) The value is the average of two or more GNSS observations at a markedly different time; 3) One or more distances were measured back to the GNSS observed corner from temporary GNSS observed offset locations.

A-E 7.08(3)(a) Identity of the corner:

SE Corner Section 21	WISCRS - Forest County
Township 34 North	N: 511381.136 USFT
Range 13 East	E: 845915.418 USFT
Town of Nashville	Datum: NAD 83 (2011)
County of Forest	GNSS Method: WISCRS VRS Direct Observation

Corner ID: 43413210000



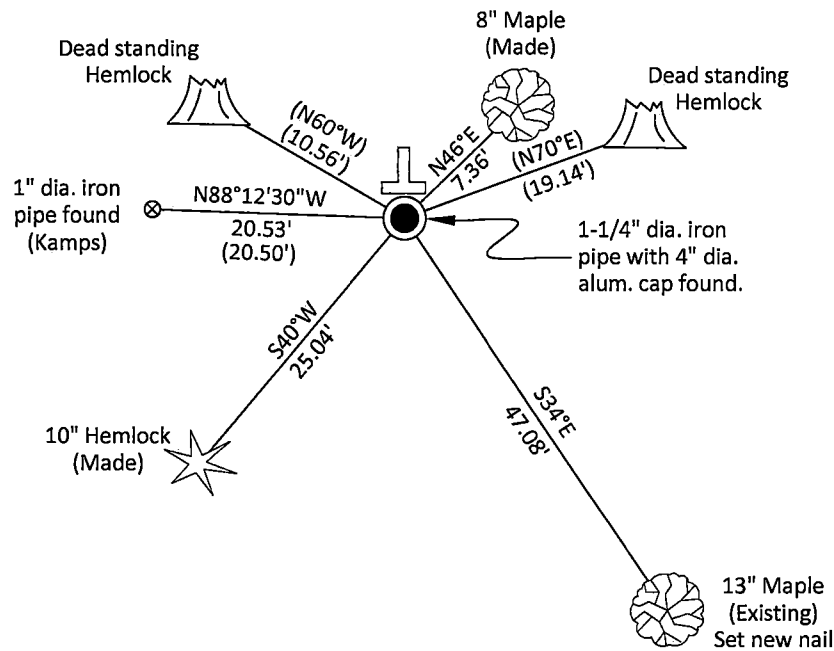
Original Corner Information:

Original Surveyor: J.L. Nowlin	Original B.T.'s: Hemlock 14" - N76°W, 13 links
Date of Survey: October 1865	Birch 15" - N80°E, 20 links


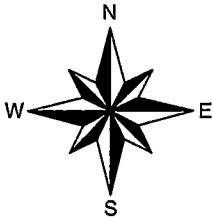
A-E 7.08(3)(b)(e)(f)(g) Describe any record evidence, monument evidence, occupational evidence, testimonial evidence or any other material evidence considered. Describe any discrepancy between the corner restored and any previously established location. State whether the corners was restored through acceptance of obliterated evidence, a found perpetuated location, or determined by proportionate methods.

- 10/23/1963 Restoration of Lost Original Government Survey Corner by Neal Sperhake indicates he set a 1" dia. iron pipe with a Kimberly Clark Corp aluminum cap and made four bearing trees. (See corner form for prior history and additional information).
- 05/21/1985 Norman A. Harrison, Forest Co Surveyor File # 341328-19850424 indicates a 4" cap on 1" dia. iron pipe monument set for Kimberly-Clark by Neal Sperhake.
- 10/08/1998 Glen Barker, Forest Co Surveyor File # 341322-19981008 found a 1" dia. iron pipe w/4" alloy cap.
- 06/25/2001 Robert O. Kamps, Forest County Certified Survey Map Vol. 6, Pg. 42 found a 1" dia. iron pipe w/4" aluminum cap. (This corner has been used by Kamps for multiple surveys in the area).
- 03/09/2007 Jeffrey M. Lieuwen, Forest Co Surveyor File # 341327-20070309 found a 1" iron pipe w/4" aluminum cap.
- 05/05/2025 I found and accepted a 1-1/4" dia. iron pipe with a Kimberly Clark Corp 4" dia. aluminum cap stamped to identify the corner 12" above grade at the corner location along with three of Sperhake's bearing trees, two of which are dead. I used one of Sperhake's existing bearing trees, made two new bearing trees and used a pipe from Kamps Certified Survey Map to witness the corner as shown below.

A-E 7.08(3)(c)(d)(e)(h) Plan view of corner with ties to at least four witnesses. If in disagreement with previously established corner, show the distances between the two corners and also indicate the tie to the disputed corner. Distances and directions to other PLSS used as evidence or for proportioning.



Bearings given to the nearest second are Forest County Grid. All other bearings are magnetic



- * Vinyl "T" post 0.7' north of corner.
- * Distances to bearing trees are to nail in side with BT tag on tree.
- * Sketch is not to scale

A-E 7.08(3)(i) - Certification
I, Gregory S. Maines, Professional Land Surveyor No. 2729, hereby certify that the corner location on this record was referenced by me or under my direction and control and that this U.S. Public Land Survey Monument Record is complete to the best of my knowledge and belief.

Index No.: R13

State of Wisconsin

County of FOREST

ss. RESTORATION OF LOST ORIGINAL GOVERNMENT SURVEY CORNER.

I NEAL SPERHAKE, do hereby certify that on the TWENTY-THIRD day of OCTOBER, 19 63, I established the NORTHWEST SECTION CORNER OF SECTION 27, TOWNSHIP 34 NORTH, RANGE 13 EAST, Fourth Principal Meridian, as described hereon.

History: This corner was established during the original survey of this township, as noted in the original field notes for the original survey of T34N-R13E, 4th. p.m.

Description of monument and accessories I established to perpetuate the location of this corner:

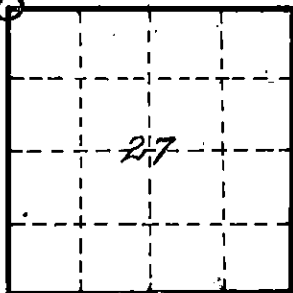
At the point determined for the location of the corner I emplaced a:

GALVANIZED IRON PIPE, THREE FEET LONG, ONE INCH IN DIAMETER, WITH ALUMINUM CAP DENOTED AS, "KIMBERLY CLARK CORP. T34N 21, 22, 28, 27 R13E SPERHAKE RLS 463 10/23/63."

The pipe is witnessed by:

Hemlock 9 N 70°E 29 links. (SCRIBED S22 NBT).
Hemlock 8 N 60°W 16 links. (SCRIBED S21 NBT).
Maple 6 S 34°E 73 links. (SCRIBED S27 NBT).
W. Birch 9 S 40°W 72½ links. (SCRIBED S28 NBT).

Description as to how corner was located: No evidence of original corner present. Thus, set by proportionate measurement. Set the corner at the site of an old scribed post and old (but not original) bearing tree. Though no records of setting the corner could be found, it has been accepted by the local inhabitants as the section corner, and the lake lots around Arbutus Lake are tied into it. It does not seem to violate any other surveys in the area, and it does tie in exactly with the distance south to Arbutus Lake, as denoted in the original survey. I have, therefore, accepted this point as marking the corner of 21, 22, 27, 28.



O = Corner monument restored

Subscribed & sworn to before me this 25 day of Aug 1964

Anna Peterson
NOTARY PUBLIC, FOREST CO., WIS
COM. EXPIRES 10/31/65

Resident witnesses

Dated at Grandon, Wisconsin, this 25 day of Aug, 19 64.

Signature Neal Sperhake

Title Registered Land Surveyor Registration No. 463

Office of Reg. of Deeds County of Forest

I hereby certify that the within instrument was filed in this office for record on the 25 day of Aug, 19 64, and was filed in Book No. 4341321 Page No. 13 of County Records.

Surveyor's Seal

Signature Anna Peterson Title Reg. of Deeds

43413210000

88990

Index No:

R-13
R13