

FILED ON:
11/11/2025 04:02 PM
CORTNEY BRITTEN CLEEREMAN
REGISTER OF DEEDS
FOREST COUNTY WI
PAGES: 1

U.S. PUBLIC LAND SURVEY MONUMENT RECORD

This form is intended and designed to fulfill all requirements of Wisconsin Administrative Code, Chapter A-E 7.08 U.S. Public Land Survey Monument Record (3) (a)(b)(c)(d)(e)(f)(g)(h)(i).

The coordinate value shown has been verified by at least one of the following methods: 1) Comparison to a previously GNSS determined published value; 2) The value is the average of two or more GNSS observations at a markedly different time; 3) One or more distances were measured back to the GNSS observed corner from temporary GNSS observed offset locations.

A-E 7.08(3)(a) Identity of the corner:

S 1/4 Corner Section 27
Township 34 North
Range 13 East
Town of Nashville
County of Forest

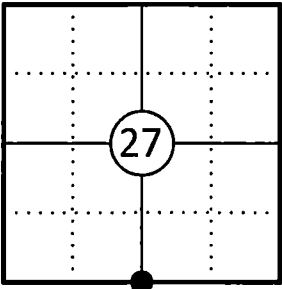
WISCRS - Forest County
N: 506057.382 USFT
E: 848428.238 USFT
Datum: NAD 83 (2011)
GNSS Method: WISCRS VRS Direct Observation

Original Corner Information:

Original Surveyor: J.L. Nowlin
Date of Survey: October 1865

Original B.T.'s: Hemlock 18" - S45°E, 18 links
Hemlock 16" - N5°W, 15 links

Corner ID: 43413270020

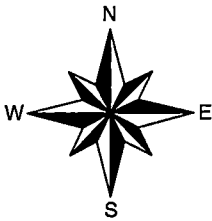
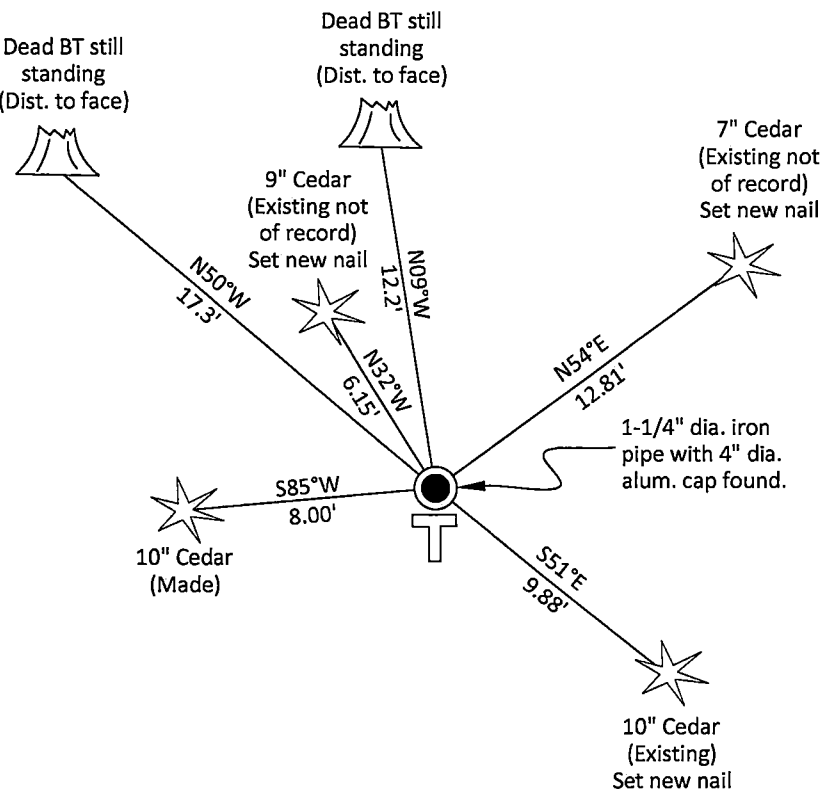


A-E 7.08(3)(b)(e)(f)(g) Describe any record evidence, monument evidence, occupational evidence, testimonial evidence or any other material evidence considered. Describe any discrepancy between the corner restored and any previously established location. State whether the corners was restored through acceptance of obliterated evidence, a found perpetuated location, or determined by proportionate methods.


- 02/11/1963 Certified Land Corner Restoration by Neal Sperhake indicates he set a 1" dia. iron pipe with a Kimberly Clark Corp aluminum cap from an original bearing tree and made two bearing trees. (See corner form for prior history and additional information).
- 03/20/2003 Dean Williams, Forest Co Surveyor File # 341327-20030320 indicates a 4" brass tab Co. Mon.
- 02/07/2007 Timothy J. Rusch, Forest Co Surveyor File # 341333-20070207 shows a found aluminum capped survey monument.
- 05/07/2025 I found and accepted a 1-1/4" dia. iron pipe with a Kimberly Clark Corp 4" dia. aluminum cap stamped to identify the corner 10" above grade at the corner location along with five bearing trees, two of which are now dead. I used three of the existing bearing tress and made one new bearing tree to witness the corner as shown below.

A-E 7.08(3)(c)(d)(e)(h) Plan view of corner with ties to at least four witnesses. If in disagreement with previously established corner, show the distances between the two corners and also indicate the tie to the disputed corner. Distances and directions to other PLSS used as evidence or for proportioning.

Bearings given to the nearest second are Forest County Grid. All other bearings are magnetic



- * Vinyl "T" post 0.7' south of corner and a steel fence post was found 0.5' west of corner.
- * Distances to bearing trees are to nail in side with BT tag on tree.
- * Sketch is not to scale



A-E 7.08(3)(i) - Certification
I, Gregory S. Maines, Professional Land Surveyor No. 2729, hereby certify that the corner location on this record was referenced by me or under my direction and control and that this U.S. Public Land Survey Monument Record is complete to the best of my knowledge and belief.

Index No.: 115

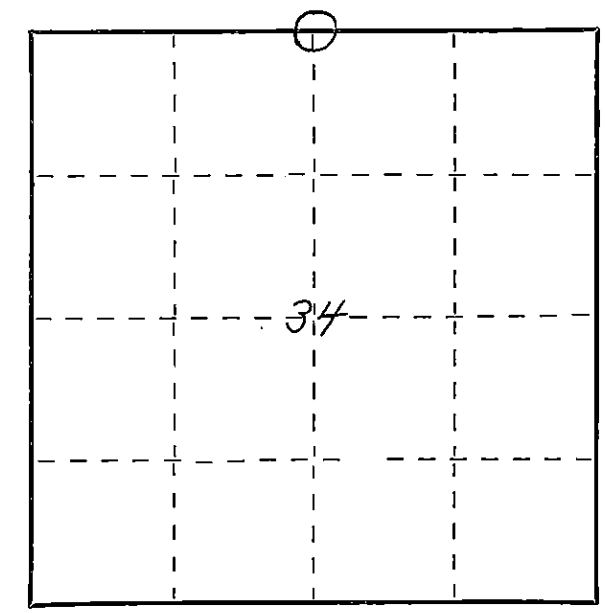
CERTIFIED LAND CORNER RESTORATION

Index No. V-15
V15

State of Wisconsin }
County of FOREST } ss.

I NEAL SPERHAKE, do hereby
certify that on the FIFTEENTH day
of NOVEMBER, 1961, I found
evidence of the NORTH QUARTER SECTION
corner of SECTION 34
Township 34, North, Range
13 EAST, Fourth Principal Meridian,
as described hereon; and that from this evidence
I established a new monument and accessories
as described hereon to perpetuate the original
location of this corner.

Resident witnesses:
Richard Piontek - Waubeno
David Pichotta - Waubeno



○ = Corner monument restored.

History of original corner establishment:
This corner can also be described as: THE QUARTER SECTION CORNER BETWEEN SECTIONS
27 AND 34, T34N-R13E, 4TH P.M.

This corner was established during the original survey of this township, as noted
in the Original Field Notes for the Original Survey of T34N-R13E, 4th P.M.

Description of corner evidence found:
The original bearing tree, described in the original field notes as,

"Hemlock 16 N5W 15 links"

is still present at this date, with a portion of the original scribe marks still visible.

Description of monument and accessories I established to perpetuate the original location of this corner.
At the site of the original post, as determined from the existing original bearing
tree noted above, I emplaced a "GALVANIZED IRON PIPE, THREE FEET LONG, ONE INCH IN
DIAMETER, WITH AN ALUMINUM CAP DENOTED AS, 'KIMBERLY-CLARK CORP T34N
1/4 BTWN 27 & 34 R13E SPERHAKE RLS 463 11-15-61".

The pipe is witnessed by:
Cedar 4 N14W 19 1/2 links. (Scribed S27 NBT).
Cedar 5 S52E 16 links. (Scribed S34 NBT).

Dated at Crandon, Wis, this 11th day of Feb, 19 63.

Signature Neal Sperhake Title Registered Land Surveyor Registration No. S-463
(County Surveyor, Registered Land Surveyor, or other duly authorized official)

Office of Register of Deeds, County of Forest, I hereby certify that the within
instrument was filed in this office for record on the 11th day of Feb, 19 63.
at 10 o'clock A. M. 86843

Anna Peterson (Register of Deeds)
By Anna Peterson Deputy
Notary Public, Forest Co., Wis.
Comm. exp. 10/31/65

FORM 985 H. G. MILLER CO., MILWAUKEE

43413270020
Surveyor's Seal