

U.S. PUBLIC LAND SURVEY MONUMENT RECORD

This form is intended and designed to fulfill all requirements of Wisconsin Administrative Code, Chapter A-E 7.08 U.S. Public Land Survey Monument Record (3) (a)(b)(c)(d)(e)(f)(g)(h)(i).

The coordinate value shown has been verified by at least one of the following methods: 1) Comparison to a previously GNSS determined published value; 2) The value is the average of two or more GNSS observations at a markedly different time; 3) One or more distances were measured back to the GNSS observed corner from temporary GNSS observed offset locations.

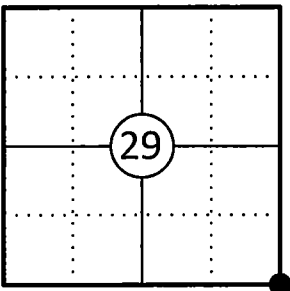
A-E 7.08(3)(a) Identity of the corner:

SE Corner Section 29	WISCRS - Forest County
Township 34 North	N: 506121.504 USFT
Range 13 East	E: 840589.678 USFT
Town of Nashville	Datum: NAD 83 (2011)
County of Forest	GNSS Method: WISCRS VRS Direct Observation

Original Corner Information:

Original Surveyor: J.L. Nowlin	Original B.T.'s: Hemlock 10" - N30°W, 28 links
Date of Survey: October 1865	Hemlock 11" - N 14°E, 25 links

Corner ID: 43413290000



A-E 7.08(3)(b)(e)(f)(g) Describe any record evidence, monument evidence, occupational evidence, testimonial evidence or any other material evidence considered. Describe any discrepancy between the corner restored and any previously established location. State whether the corners was restored through acceptance of obliterated evidence, a found perpetuated location, or determined by proportionate methods.

05/17/1910 F.W. Andrews, Plat of First Addition to Upham's Pickerel Lake Plat shows corner, no mention of monument type.

11/11/1975 Certified Land Corner Restoration by Thomas R. Arnott indicates he found a 2" dia. iron pipe with a brass cap set by himself in 1973 and made one bearing tree and used a light pole and power pole as references (See corner form for prior history and additional information).

04/20/1985 Norman A. Harrison, Forest Co Surveyor File # 341328-19850520 indicates a 2" dia. iron pipe with brass cap.

01/14/1998 Michael E. Weber, Forest Co Surveyor File # 341333-19971216 found a 2" dia. capped iron pipe.

12/05/2006 Timothy J. Rusch, Forest Co Surveyor File # 341332-20061205 found a brass capped iron pipe. (This corner was used by Rusch on others surveys in the area).

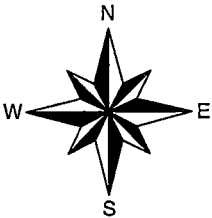
01/08/2007 Jeffrey M. Lieuwen, Forest Co Surveyor File # 341329-20070802 found a 2" dia. pipe w/ brass cap. (This corner was used by Lieuwen on others surveys in the area).

06/05/2015 James D. Rein, Forest Co Surveyor File # 341328-20150605 found a brass capped 2.5" iron pipe.

05/05/2025 I found and accepted a 2-1/2" dia. iron pipe with a 3" dia. brass cap stamped to identify the corner 4" above grade at the corner location. The bearing tree and references from Arnott are now gone. I set two reference monuments and used a found iron pipe and iron rod to witness the corner as shown below.


A-E 7.08(3)(c)(d)(e)(h) Plan view of corner with ties to at least four witnesses. If in disagreement with previously established corner, show the distances between the two corners and also indicate the tie to the disputed corner. Distances and directions to other PLSS used as evidence or for proportioning.

Bearings given to the nearest second are Forest County Grid. All other bearings are magnetic



* Vinyl "T" post 0.8' northwest of corner.

* Sketch is not to scale



A-E 7.08(3)(i) - Certification

I, Gregory S. Maines, Professional Land Surveyor No. 2729, hereby certify that the corner location on this record was referenced by me or under my direction and control and that this U.S. Public Land Survey Monument Record is complete to the best of my knowledge and belief.

Index No.:

119

43413290000

CERTIFIED LAND CORNER RESTORATION

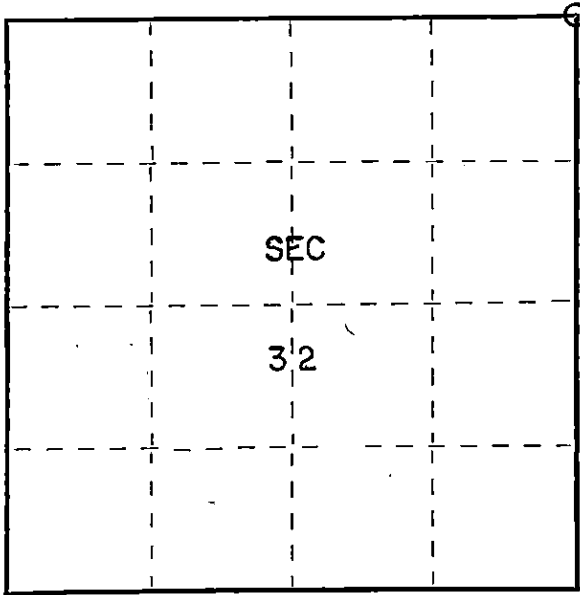
Index No. V-99

State of Wisconsin }
County of Forest } ss.

I Thomas R. Arnott, do hereby
certify that on the 11th day
of September, 1975, I found
evidence of the section
corner of sections 28, 29, 32 & 33
Township 34, North, Range
13 E, Fourth Principal Meridian,
as described hereon; and that from this evidence
I established a new monument and accessories
as described hereon to perpetuate the original
location of this corner.

Resident witnesses:
Herbert Wagoner

FORM 985 H. C. MILLER CO., MILWAUKEE



○ = Corner monument restored.

History of original corner establishment:

Original subdivision by James L. Nowlin Oct. 3 - Oct. 16, 1865

Hemlock	10	N30W	28 Lks.
Hemlock	11	N14E	25 Lks.

Description of corner evidence found:


2" iron pipe 4' long with brass cap set by T. Arnott 1973

Description of monument and accessories I established to perpetuate the original location of this corner.

Left Monument Set by Arnott

Ties:

power Pole (3413-28L8)	N82E	102.15 feet
light pole (3413-33W10)	S40E	79.06 feet
Maple 10"	S63W	94.76 feet



Dated at Grandon Wis., this 11th day of November, 1975

Signature Thomas R. Arnott Title Land Surveyor Registration No. S-887
(County Surveyor, Registered Land Surveyor, or other duly authorized official)

Office of Register of Deeds, County of Forest, I hereby certify that the within
instrument was filed in this office for record on the 11th day of November, 1975
at 4 o'clock P.M.

Eugene Staszny Document Number 108211
(Register of Deeds)

By _____ Deputy

43413290000