

U.S. PUBLIC LAND SURVEY MONUMENT RECORD

This form is intended and designed to fulfill all requirements of Wisconsin Administrative Code, Chapter A-E 7.08 U.S. Public Land Survey Monument Record (3) (a)(b)(c)(d)(e)(f)(g)(h)(i).

The coordinate value shown has been verified by at least one of the following methods: 1) Comparison to a previously GNSS determined published value; 2) The value is the average of two or more GNSS observations at a markedly different time; 3) One or more distances were measured back to the GNSS observed corner from temporary GNSS observed offset locations.

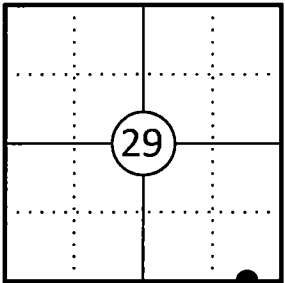
A-E 7.08(3)(a) Identity of the corner:

Meander Corner Section 29	WISCRS - Forest County
Township 34 North	N: 506177.041 USFT
Range 13 East	E: 839560.007 USFT
Town of Nashville	Datum: NAD 83 (2011)
County of Forest	GNSS Method: WISCORS VRS Direct Observation

Original Corner Information:

Original Surveyor: J.L. Nowlin	Original B.T.'s: Y Pine 16" - N 53°E, 16 links
Date of Survey: October 1865	Hemlock 8" - S3°W, 20 links

Corner ID: 43413290005



A-E 7.08(3)(b)(e)(f)(g) Describe any record evidence, monument evidence, occupational evidence, testimonial evidence or any other material evidence considered. Describe any discrepancy between the corner restored and any previously established location. State whether the corners was restored through acceptance of obliterated evidence, a found perpetuated location, or determined by proportionate methods.

11/11/1975 Certified Land Corner Restoration by Thomas R. Arnott indicates he found a 1" dia. iron pipe and reset iron pipe with a new Forest County aluminum monument and made one new bearing tree and referenced the SW corner of house foundation. (See corner form for prior history and additional information).

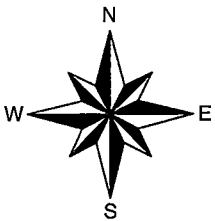
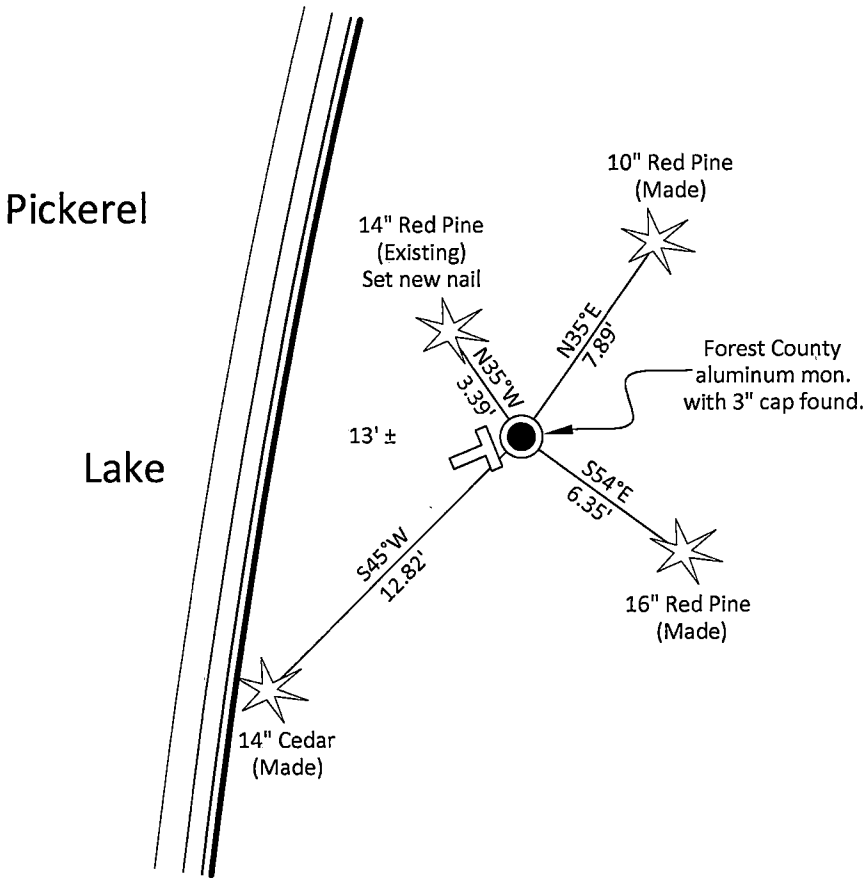
09/18/2013 Timothy J. Rusch, Forest County Certified Survey Map Vol. 9, Pg. 39 found an aluminum capped monument.

03/04/2016 Timothy J. Rusch, Forest Co Surveyor File # 341329-20160304 found an aluminum capped monument.


05/05/2025 I found and accepted a Forest County aluminum monument with a 3" dia. cap stamped to identify the corner 14" above grade at the corner location along with one existing bearing tree. There was a new house constructed to the Northeast. I made three additional bearing trees to witness the corner as shown below.

A-E 7.08(3)(c)(d)(e)(h) Plan view of corner with ties to at least four witnesses. If in disagreement with previously established corner, show the distances between the two corners and also indicate the tie to the disputed corner. Distances and directions to other PLSS used as evidence or for proportioning.

Bearings given to the nearest second are Forest County Grid. All other bearings are magnetic



- * Vinyl "T" post 0.5' southwest of corner.
- * Distances to bearing trees are to nail in side, no BT tags on trees due to being close to residence.
- * Sketch is not to scale



A-E 7.08(3)(i) - Certification

I, Gregory S. Maines, Professional Land Surveyor No. 2729, hereby certify that the corner location on this record was referenced by me or under my direction and control and that this U.S. Public Land Survey Monument Record is complete to the best of my knowledge and belief.

CERTIFIED LAND CORNER RESTORATION

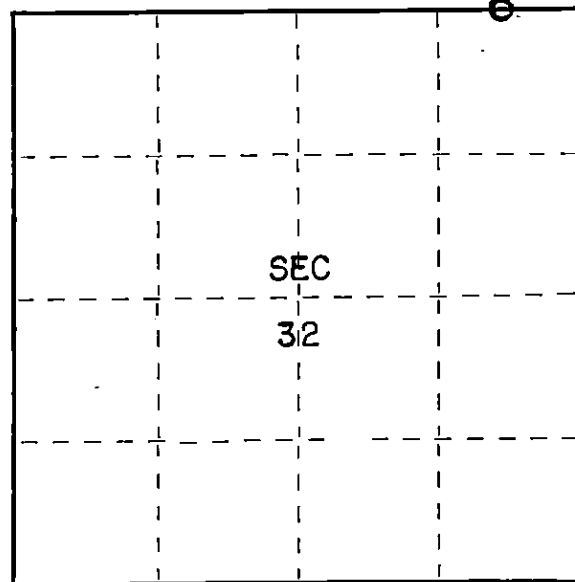
Index No. VV28

State of Wisconsin }
County of Forest } ss.

I Thomas R. Arnott, do hereby
certify that on the 11th day
of September, 1975, I found
evidence of the M.C.
corner of sections 29 & 32
Township 34, North, Range
13 E, Fourth Principal Meridian,
as described hereon; and that from this evidence
I established a new monument and accessories
as described hereon to perpetuate the original
location of this corner.

Resident witnesses:

Herbert Wagoner



○ = Corner monument restored.

History of original corner establishment:

Original subdivision by James L. Nowlin Oct. 3 - Oct. 16, 1865

Y. Pine	16	N53E	16 Lks.
Hemlock	8	S3W	20 Lks.

Description of corner evidence found:

1" iron pipe found



Description of monument and accessories I established to perpetuate the original location of this corner.

reset iron pipe with a new Forest County aluminum monument

Ties:

R. Pine	14	N45W	3.56 feet (lawn tree no BT blaze)
SW cor. house foudation		N52E	64.83 feet

Dated at Crandon, Wis., this 11th day of November, 1975

Signature Thomas R. Arnott Title Land Surveyor Registration No. S-887
(County Surveyor, Registered Land Surveyor, or other duly authorized official)

Office of Register of Deeds, County of Forest, I hereby certify that the within
instrument was filed in this office for record on the 11th day of November, 1975
at 4 o'clock P. M.

Eugene Stagny Document Number 108210
(Register of Deeds)

By _____ Deputy

4341329 dds