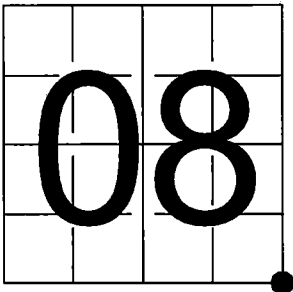


U.S. PUBLIC LAND SURVEY  
MONUMENT RECORD

NOTE: This form is intended and designed to fulfill all requirements of Wisconsin Administrative Code, Chapter A-E 7.08 U.S. Public Land Survey Monument Record (3) (a-i)

A-E 7.08(3)(a) Identity of corner:  
Southeast Corner Section 8,  
Township 34 North, Range 15 East  
of the Fourth Principal Meridian,  
Town of Wabeno, Forest County, Wisconsin

WISCRS - FOREST COUNTY  
N: 521,704.0446 USft (XXX,XXX.XXX)  
E: 904,660.521 USft (XXX,XXX.XXX)  
Datum: NAD83 (2011)  
GNSS Method RTK  
GNSS Control WISCRS VRS



The coordinate value shown has been verified by the average of two or more GPS observations at a markedly different time. Coordinates shown in parenthesis are previously published values.

A-E 7.08(3)(b)

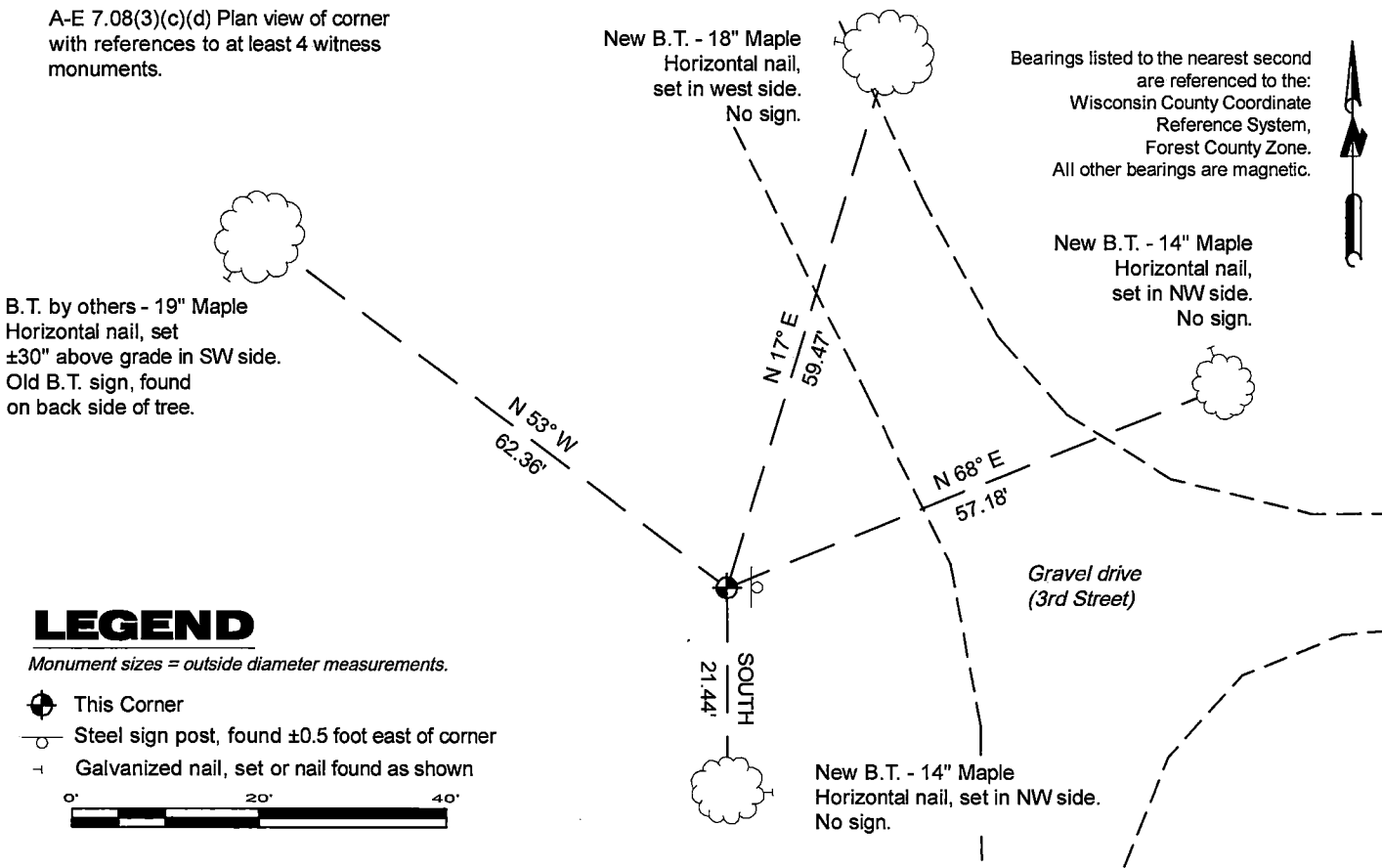
Original Surveyor: James McBride - June 16, 1859 to June 25, 1859  
Sugar 12 - N 25° W, 38 Links, Hemlock 12 - N 41° E, 36 Links, Hemlock 8 - S 77° E, 35 Links, Hemlock 12 - S 4° W, 34 Links,

See previous Certified Land Corner Restoration - J 9 - April 15, 1976 - Surveyor 1125 - Paul N. Smith - THENCE:

- 1982 - Surveyor 1558 - Milo E. Stefan - indicates this position as "Forest County monument" on county record Map #341516-19861008.
- June 5, 1989 - Surveyor 1665 - John C. Schulke - indicates this position as "Forest County monument" on county record Map #341516-19890605.
- May 27, 2010 - Surveyor 2820 - Casey J. Swanson - indicates this position as "existing Forest County monument" on county record Map #341516-20100527.
- October 6, 2010 - Surveyor 2265 - Harry J. Smith - indicates this position as "existing Forest County monument of record" on county record Map #341508-20101006.
- November 16, 2015 - Surveyor 1451 - Eugene C. Uttech - indicates this position as "F.C. mon fnd" on county record map ##341508-20151116.
- September 28, 2018 - Surveyor 2671 - Timothy J. Rusch - indicates this position as "found aluminum capped monument" on county record map ##341508-20180928.
- November 14, 2020 - Surveyor 809 - Michael S. Hess indicates this position as "alum mon." on county record Map #341509-20201114.

March 25, 2025 - I found a 2.4" diameter aluminum pipe monument with a 3.25" diameter aluminum cap (not stamped). The monument is flush grade. I did not find any of Smith's reference monuments. I established 4 new reference monuments as shown below.

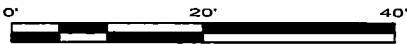
A-E 7.08(3)(c)(d) Plan view of corner  
with references to at least 4 witness  
monuments.



LEGEND

Monument sizes = outside diameter measurements.


- ⬤ This Corner
- ⊕ Steel sign post, found ±0.5 foot east of corner
- ☁ Galvanized nail, set or nail found as shown



A-E 7.08(3)(e) 1859 Surveyor set a post, 1976 Surveyor set a standard Forest County monument, subsequent surveyors found the same, as did I in 2025.

A-E 7.08(3)(f) I accept this monument in good faith as a FOUND PERPETUATED LOCATION of the corner.  
A-E 7.08(3)(g)(h) This corner was not determined through lost-corner-proportionate methods.

A-E 7.08(3)(i) I, Jeffrey L. DeMuth, Professional Land Surveyor No. S-2656, hereby certify that the corner location on this record was determined by me or under my direction and control, and that this U.S. Public Land Survey Monument Record is correct and complete to the best of my knowledge, and belief.



SIGNATURE

March 28, 2025

DATE

43415080000

43415080000

19

# CERTIFIED LAND CORNER RESTORATION

Index No. 59

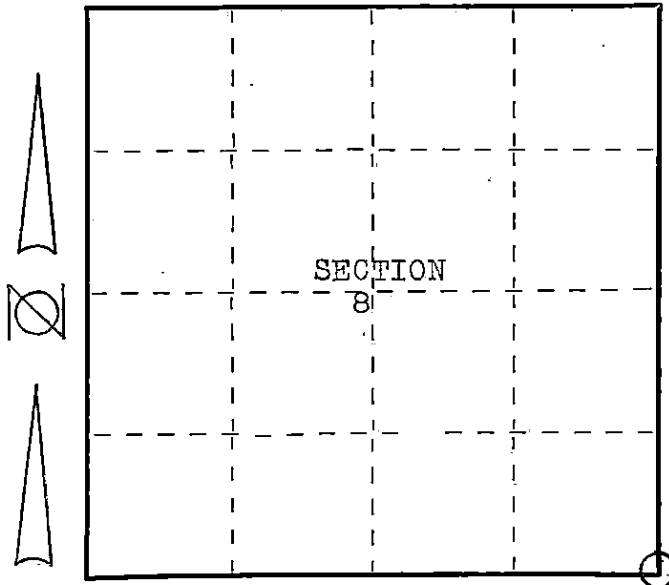
State of Wisconsin }  
County of Forest } ss.

I Paul N. Smith, do hereby certify that on the 15th day of April, 1976, I found evidence of the South East Section corner of Section 8 Township 34, North, Range 15 East, Fourth Principal Meridian, as described hereon; and that from this evidence I established a new monument and accessories as described hereon to perpetuate the original location of this corner.

Resident witnesses:

\_\_\_\_\_  
\_\_\_\_\_  
\_\_\_\_\_

FORM 985 H. C. MILLER CO., MILWAUKEE



○ = Corner monument restored.

History of original corner establishment:

Subdivision by James McBride, 1859

Original Bearing trees:

Hemlock, 8 inches - South 77° East - 35 links  
Sugar, 12 inches - North 25° West - 38 links  
Hemlock, 12 inches - North 41° East - 36 links  
Hemlock, 12 inches - South 4° West - 34 links

Description of corner evidence found:

Found original rod and part of wood stake of corners set by Railroad surveyors in original survey. Also, said corner, being a corner of the original Soperton Plat.

Found no evidence of original Bearing trees. All points lay in Streets or private roads.

Description of monument and accessories I established to perpetuate the original location of this corner.

Standard Forest County monument

Nail in 18 inch elm - North 55°40' West 57 feet  
Iron rod - South 88° West 45 feet  
Iron rod - North 41° East 20 feet



Dated at Athelstane, Wis., this 15th day of April, 1976.

Signature Paul N. Smith Title Land Surveyor Registration No. S-1125  
(County Surveyor, Registered Land Surveyor, or other duly authorized official)

Office of Register of Deeds, County of Forest, I hereby certify that the within instrument was filed in this office for record on the 23rd day of July, 1976 at 4:15 o'clock P. M.

Eugene J. Stearns  
(Register of Deeds)  
By \_\_\_\_\_ Deputy

DOCUMENT NUMBER **109757**

4246080000