

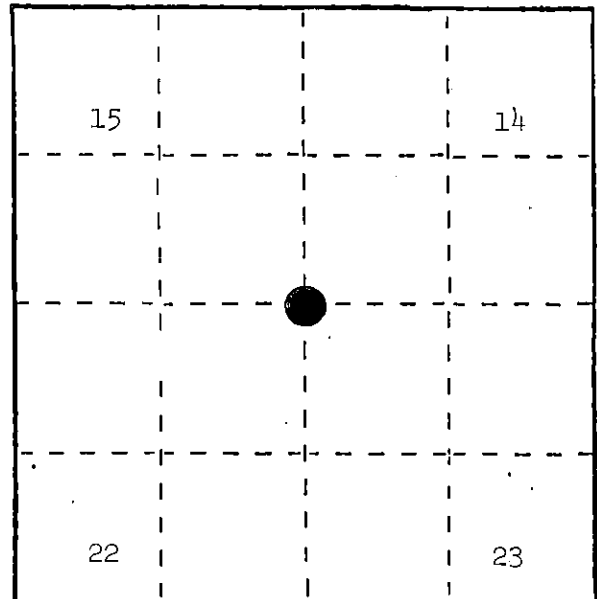
U. S. PUBLIC LAND SURVEY MONUMENT RECORD

INSTRUCTIONS: This record shall show the location of the corner and shall include all of the following nine elements (a through i).

- (a) Identify the corner by reference to the U.S. public land survey system.

○ = Corner monument restored.

Section corner to Sections 14, 15, 22, and 23, T.34N., R.15E., Forest County, Wisconsin.



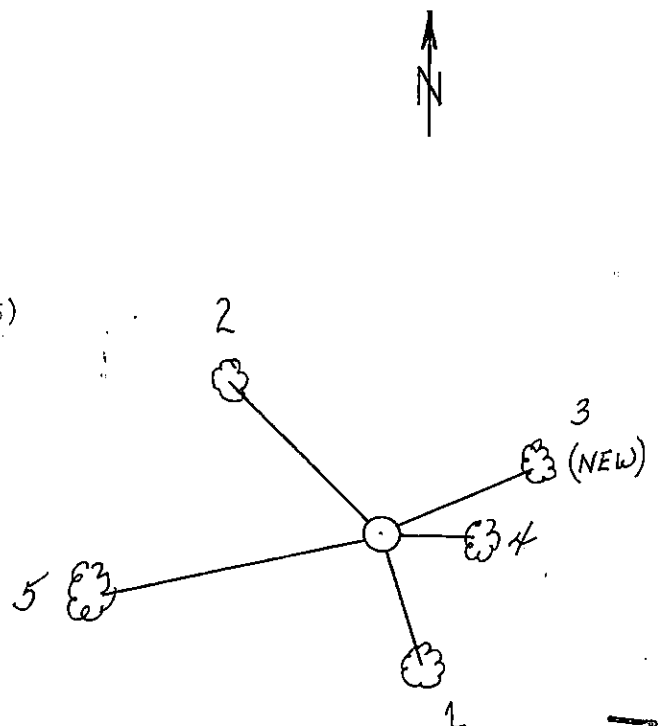
- (b) Describe any record evidence, monument evidence, occupational evidence, testimonial evidence or any other material evidence you considered, and whether the monument was found or placed.

Found USDA, Forest Service brass cap as set by Jean Resvick in 1965. Made new BT in October, 1982.

- (c) In the plan view drawing below, provide reference ties to at least 4 witness monuments, or, if the location is within a municipality, to at least 2 witness monuments. (Witness monuments shall be made of concrete, natural stone, iron or other equally durable material.) Describe witness monuments.

- (d) Show a plan view drawing depicting the relevant monuments and reference ties which is sufficient in detail to enable accurate relocation of the corner monument if the corner monument is disturbed. Indicate north.

1. Elm, 4", S.14°E., 13.08 feet (Resvick-1965)
2. Elm, 4", N.43°W., 20.02 feet (Resvick-1965)
3. Hemlock, 12", N.61°E., 18.88 feet (New BT)
4. Hemlock, 17", East, 4.30 feet (in place in 1965)
5. Elm, 7", S.81°W., 16.80 feet (in place in 1965)



REGISTER'S OFFICE }
Forest County, Wis. }
Received for record this... 16th day
of... January... A.D., 1985 at
... 9:30 o'clock... A.M. and
recorded in Vol. **CORNER RESTORATIONS**
on page **N-17**

Paul Aschenbrenner
REGISTER

43415150000

N-17

N17

- (e) Describe any material discrepancy between the location of the corner as restored or reestablished and the location of that corner as previously restored or reestablished by distance and direction. Show the discrepancy on the plan view drawing under (d), above. Show the distances between the corner as previously restored or reestablished and (1) the corner as restored or reestablished, and (2) to at least 2 of the witness monuments shown on the drawing in (d), above.

None.

- (f) Was the corner restored through acceptance of (1) an obliterated evidence location, or, (2) a found perpetuated location?

Found perpetuated corner.

- (g&h) Was the corner reestablished through lost corner proportionate methods? If so, show the method, including the directions and distances to other public land survey corners used as evidence or used for proportioning in determining the corner location?

No.

- (1) I, Milo E. Stefan
(type or print name) certify that the corner location shown on this record was determined by me or under my direction and control and that this U.S. Public Land Survey Monument Record is correct and complete to the best of my knowledge and belief.

Milo E. Stefan
Signature

3/8/84
Date



CERTIFIED LAND CORNER RESTORATION

State of Wisconsin

County of Forest

ss.

I Jean F. Resvick, do hereby certify that on the 27th day of October, 1965, I found evidence of the Northeast corner of Section 22 Township 34 North, Range 15 East, Fourth Principal Meridian, as described hereon; and that from this evidence I established a new monument and accessories as described hereon to perpetuate the original location of this corner:

Description of original monument and accessories and subsequent restorations:

Surveyed in 1859 by James McBride
80.00 ch. North between sections 22 and 23
Set wood post from which the following bear
Sugar 14", N50°W, 51 lks.
Hemlock 14", N 58 E, 47 lks.
Sugar 10", S 58°E, 55 lks.
Sugar 12", S 56°W, 66 lks.

Robert Kolbe of the Connor Lumber Company reports replacing scribed post with iron pipe in 1963.

Description of corner evidence found:

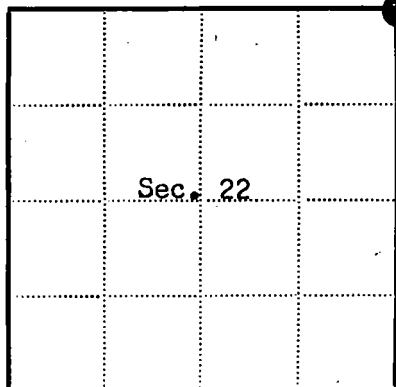
1. Iron axle in mound of rock with scribed 4x4 lying along side of axle.
Sugar stump, N 50°W, 33.7 ft.
Hemlock stump, N 58°E, 31.0 ft.
Sugar stump, S 58°E, 36.3 ft.
Sugar stump, S 56°W, 43.6 ft.
Hemlock 17 in. diam., scribed, bears East, 4.3 ft. or 6.52 lks.
Elm 7 in. diam., scribed, bears S 81°W, 16.8 ft. or 25.45 lks.

Description of monument and accessories I established to perpetuate the original location of this corner:

Replaced axle with 2 inch inside diameter, galvanized iron pipe, 5 ft. long, filled with concrete, flanged at bottom, with brass cap marked:



from which the following new blazed and scribed bearing trees bear:
Elm 4 ins. diameter, bears S 14°E, 13.08 ft. or 19.82 lks.
Elm 4 ins. diameter, bears N 43°W, 20.02 ft. or 30.33 lks.
Place axle found on south side of monument.



⊙ = Corner monument restored

□ =

Resident witnesses

Dated at Rhineland Wisconsin, this 7th day of Jan. 1966.

Signature Jean F. Resvick Title Cadastral Surveyor
(County Surveyor, Registered Land Surveyor, or other duly authorized official)

Surveyors Registration No S-802

91350

Office of Register of Deeds County of Forest
I hereby certify that the within instrument was filed in this office for record on the 13 day of April 1966, and was filed in Book No. 13 Page No. 17 of County Records.

Signature Anna Peterson Title Register of Deeds

Township 34 North, Range 15 East, Section 22, Index No. N-17, Page No. 17

43415150000