


U.S. PUBLIC LAND SURVEY
MONUMENT RECORD

NOTE: This form is intended and designed to fulfill all requirements of Wisconsin Administrative Code, Chapter A-E 7.08 U.S. Public Land Survey Monument Record (3) (a-l)

A-E 7.08(3)(a) Identity of corner:
Southeast Corner Section 28,
Township 35 North, Range 12 East
of the Fourth Principal Meridian,
Town of Nashville, Forest County, Wisconsin

WISCRS - FOREST COUNTY
N: 537,630.389 USft (XXX,XXX.XXX)
E: 814,958.191 USft (XXX,XXX.XXX)
Datum: NAD83 (2011)
GNSS Method RTN
GNSS Control WISCORS VRS



The coordinate value shown has been verified by the average of two or more GPS observations at a markedly different time. Coordinates shown in parenthesis are previously published values.

A-E 7.08(3)(b)
Original Surveyor: J.L. Knowlin - June 1865 - July 7, 1865
W. Pine 24 - N 50° E, 205 Links, W. Pine 18 - N 23° W, 255 Links

See previous Certified Land Corner Restoration - V13 - November 10, 1975 - Surveyor 887 - Thomas R. Arnott - THENCE:

- May 26, 1983 - Cadastral Surveyor - Richard J. Widmar - prepared a "Corrective Dependent Resurvey of a Portion of Subdivisional Lines, Township 35 North, Range 12 East, indicates this position as "a spike, firmly set, 6 ins. below the surface of blacktop County Highway M, running E. and W.; not remonumented.
- September 1, 1989 - Surveyor 887 - Thomas R. Arnott - indicates this position as "section corner" on County Record Map #351228-20080610.
- June 10, 2008 - Surveyor 2118 - Michael L. Oestrich - indicates this position as "iron bar" on County Record Map #351228-20080610.
- July 28, 2008 - Surveyor 2517 - Charley G. Brinkmeier - indicates this position as "3/4" rod" on Certified Survey Map #198250.
- September 19, 2018 - Surveyor 2333 - Craig A. Keach - indicates this position as "fnd. mon." on County Record Map #351227-20180919.

January 10, 2025 - I made a careful search of the area and found a 2.4" diameter aluminum pipe reference monument with a 3.25" diameter aluminum cap, and 2 existing bearing trees, 1 alive and in good condition, the other dead and standing. At a location measured from the existing witnesses, I found a magnetic attraction beneath the asphalt. I excavated the asphalt to a depth of ±6" and found nothing, (the magnetic attraction got progressively stronger).

June 21, 2025 - I returned and excavated the asphalt to a depth of 18". The magnetic attraction continued to get stronger, but I was unable to excavate any deeper and did not find the monument.

I set a railroad spike above the attraction, and ±1' south of the County Trunk Highway centerline.

I established 2 new reference monuments as shown below.

A-E 7.08(3)(c)(d) Plan view of corner with references to at least 4 witness monuments.



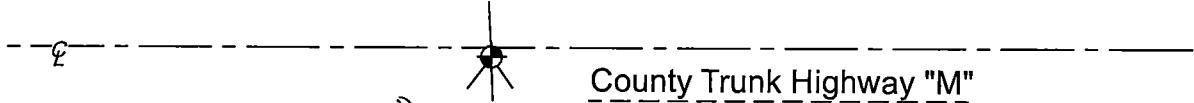
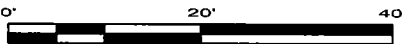
New B.T. - 26" Red Pine
Horizontal nail, set in west side.
No sign set.

Bearings listed to the nearest second are referenced to the: Wisconsin County Coordinate Reference System, Forest County Zone. All other bearings are magnetic.

LEGEND

Monument sizes = outside diameter measurements.

- ⊕ This Corner
- ⊕ Reference monument, found
- ⊕ Vinyl T-post, set ±0.75 feet south of reference monument.
- ⊕ Galvanized nail, set or nail found as shown




Old B.T. - 20" White Pine(16")
Vertical nail, set in SE root.
New Survey Marker sign, set.

New B.T. - 17" Red Pine
Horizontal nail, set ±28" above grade in NE side.
New Survey Marker sign, set.

A-E 7.08(3)(e) 1865 Surveyor set a post, subsequent surveyors found an iron rod (or similar), I set a railroad spike above a magnetic attraction in 2025.

A-E 7.08(3)(f) I accept this monument in good faith as a FOUND PERPETUATED LOCATION of the corner.
A-E 7.08(3)(g)(h) This corner was not determined through lost-corner-proportionate methods.

A-E 7.08(3)(i) I, Jeffrey L. DeMuth, Professional Land Surveyor No. S-2656, hereby certify that the corner location on this record was determined by me or under my direction and control, and that this U.S. Public Land Survey Monument Record is correct and complete to the best of my knowledge, and belief.



SIGNATURE

July 29, 2025
DATE

43512280000

43512280000

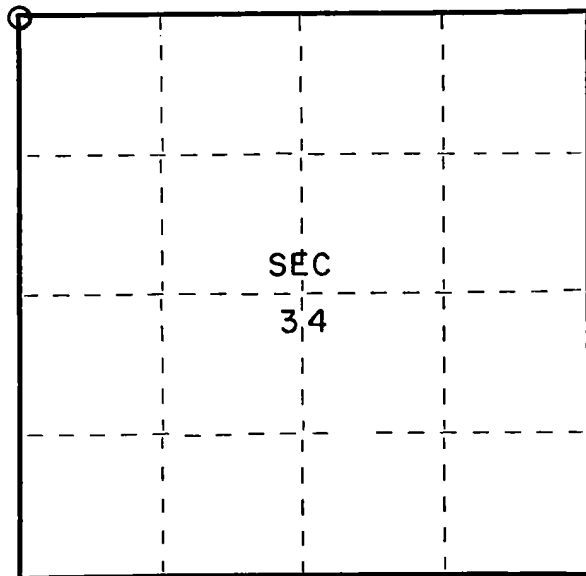
V13

State of Wisconsin }
County of Forest } ss.

I, Thomas R. Arnott, do hereby
certify that on the 21st day
of September, 1975, I found
evidence of the section
corner of sections 27, 28, 33 & 34
Township 35, North, Range
12 E, Fourth Principal Meridian,
as described hereon; and that from this evidence
I established a new monument and accessories
as described hereon to perpetuate the original
location of this corner.

Resident witnesses:

Herbert Wagoner



○ = Corner monument restored.

CERTIFIED LAND CORNER RESTORATION

Index No. **V13**

History of original corner establishment:

Original subdivision by James L. Nowlin June 26th - July 7, 1865

W. Pine	24	N50E	205 Lks.
W. Pine	18	N23W	255 Lks.

Description of corner evidence found:

Iron pin found 2" below road grade



Description of monument and accessories I established to perpetuate the original location of this corner.

Left iron pin found in place

Ties:

Forest County aluminum monument	South	26.62 feet
R. Pine	S17E	30.00 feet
W. Pine	S38W	33.44 feet

Dated at Crandon Wis., this 10th day of November, 1975

Signature Thomas R. Arnott Title Land Surveyor Registration No. S-887
(County Surveyor, Registered Land Surveyor, or other duly authorized official)

Office of Register of Deeds, County of Forest, I hereby certify that the within
instrument was filed in this office for record on the 10th day of November, 1975
at 3 o'clock P. M.

EUGENE STATEZNY
(Register of Deeds)

Document Number **108184**

By Eileen Schmidt Deputy

43512280000