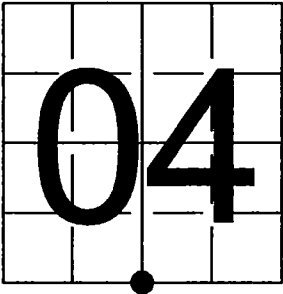


U. S. PUBLIC LAND SURVEY MONUMENT RECORD

NOTE: This form is intended and designed to fulfill all requirements of Wisconsin Administrative Code, Chapter A-E 7.08 U.S. Public Land Survey Monument Record (3) (a-i)

A-E 7.08(3)(a) Identity of corner:
South 1/4 Corner Section 04,
Township 35 North, Range 13 East
of the Fourth Principal Meridian,
Town of Lincoln, Forest County,
Wisconsin

WISCRS - FOREST COUNTY
N: 558,474.096 USft (XXX,XXX.XXX)
E: 843,974.079 USft (XXX,XXX.XXX)
Datum: NAD83 (2011)
GNSS Method RTK
GNSS Control WISCORS VRS



The coordinate value shown has been verified by the average of two or more GPS observations at a markedly different time. Coordinates shown in parenthesis are previously published values.

A-E 7.08(3)(b)

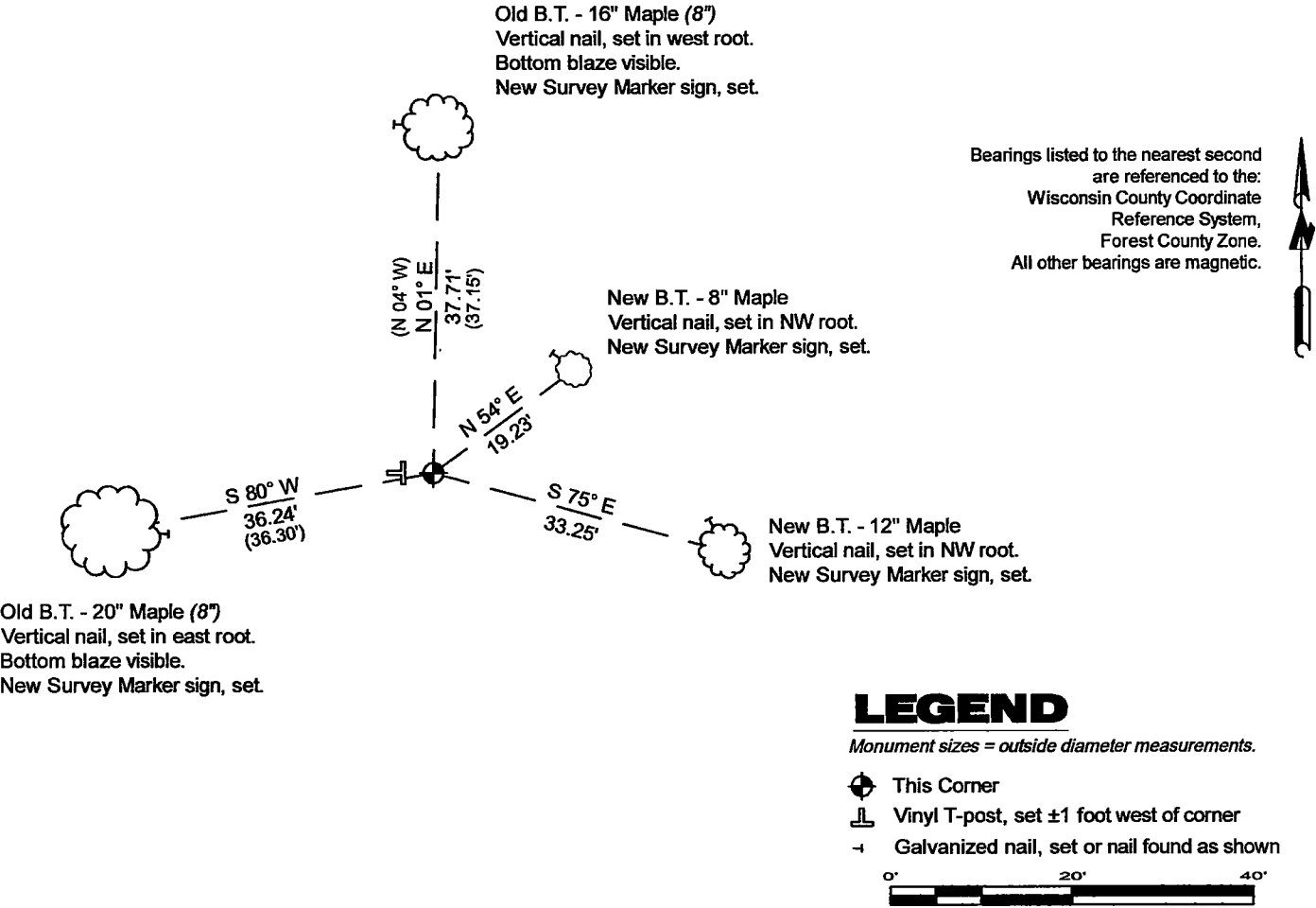
Original Surveyor: James L. Nowlin - September 11, 1865 to September 21, 1865
Hemlock 14 - N 61° W, 35 Links, Hemlock 10 - S 36° E, 15 Links

See previous Certified Land Corner Restoration - E 11- January 9, 1976 - Surveyor 887 - Thomas R. Arnott - THENCE:

- May 15, 2001 - Surveyor 2197 - Michael A. Trembl - indicates this position as "2" dia. stamped brass capped iron pipe" on county record Map #351304-20010515.
- March 29, 2016 - Surveyor 2729 - Gregory S. Maines - indicates this position as "2-1/2" dia.brass capped iron pipe" on county record Map #351304-20160324.

September 4, 2024 - I found a 2.5" diameter galvanized iron pipe, with a 2.5" diameter brass cap stamped to identify the corner location. The monument is ±10 feet west of a woods trail and extends ±32" above grade. I also found 2 of Arnott's bearing trees. I established 2 new reference monuments as shown below.


A-E 7.08(3)(c)(d) Plan view of corner with references to at least 4 witness monuments.



A-E 7.08(3)(e) 1865 Surveyor set a post, 1976 Surveyor found a 2" iron pipe with a brass cap, 2001 Surveyor found the same, 2016 Surveyor found a 2.5" diameter brass capped iron pipe, I found a 2.5" diameter brass capped iron pipe in 2024.

A-E 7.08(3)(f) I accept this monument in good faith as a FOUND PERPETUATED LOCATION of the corner.
A-E 7.08(3)(g)(h) This corner was not determined through lost-corner-proportionate methods.

A-E 7.08(3)(i) I, Jeffrey L. DeMuth, Professional Land Surveyor No. S-2656, hereby certify that the corner location on this record was determined by me or under my direction and control, and that this U.S. Public Land Survey Monument Record is correct and complete to the best of my knowledge, and belief.



SIGNATURE

December 30, 2024

DATE

43513040020

43513040020

E11

CERTIFIED LAND CORNER RESTORATION

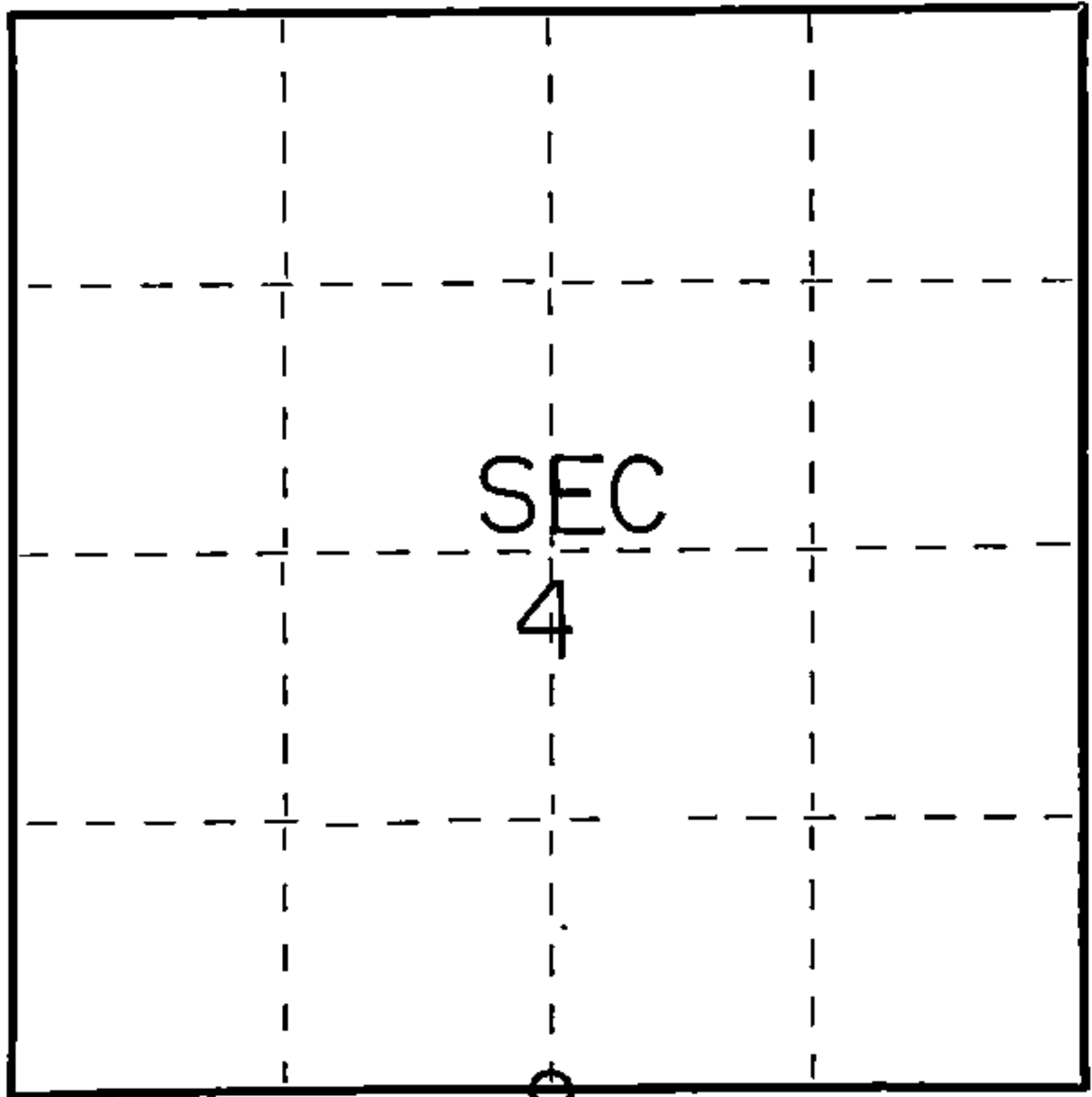
Index No E-11

State of Wisconsin }
County of Forest } ss.

I Thomas R. Arnott, do hereby
certify that on the 7th day
of January, 1976, I found
evidence of the 1/4
corner of sections 4 & 9
Township 35, North, Range
13 E, Fourth Principal Meridian,
as described hereon; and that from this evidence
I established a new monument and accessories
as described hereon to perpetuate the original
location of this corner.

Resident witnesses: ..
.....
.....
.....

FORM 985 H. C. MILLER CO., MILWAUKEE



O = Corner monument restored.


History of original corner establishment:

Original Subdivision by James Nowlin Sept. 11 - Sept 21, 1865

Hemlock	<u>14</u>	<u>N61W</u>	<u>35</u> Lks.
Hemlock	<u>10</u>	<u>S36E</u>	<u>15</u> Lks.

Description of corner evidence found:

2" iron pipe 5' long with brass cap set by C.E. Walker in 1940



Description of monument and accessories I established to perpetuate the original location of this corner:

Left monument set by Walker

Ties:

Maple	<u>8</u>	<u>N4W</u>	<u>37.15</u> feet
Maple	<u>8</u>	<u>S80W</u>	<u>36.30</u> feet

Dated at Crandon, Wis., this 9th day of January, 1976.

Signature Thomas Arnott Title Surveyor Registration No. S-887
(County Surveyor, Registered Land Surveyor, or other duly authorized official)

Office of Register of Deeds, County of Forest, I hereby certify that the within
instrument was filed in this office for record on the 9th day of January, 1976
at 11 o'clock A. M.

Eugene Stetson Document Number 108530
(Register of Deeds)

By _____ Deputy