

CORTNEY BRITTEN CLEEREMAN
REGISTER OF DEEDS
FOREST COUNTY WI
PAGES: 1


INDEX#: Z21

U. S. PUBLIC LAND SURVEY MONUMENT RECORD

NOTE: This form is intended and designed to fulfill all requirements of Wisconsin Administrative Code, Chapter A-E 7.08 U.S. Public Land Survey Monument Record (3) (a-i)

A-E 7.08(3)(a) Identity of corner:
Southeast Corner Section 35,
Township 36 North, Range 14 East
of the Fourth Principal Meridian,
Town of Laona, Forest County,
Wisconsin

WISCRS - FOREST COUNTY
N: 563,112.260 USft (XXX,XXX.XXX)
E: 888,986.354 USft (XXX,XXX.XXX)
Datum: NAD83 (2011)
GNSS Method RTK
GNSS Control WISCORS VRS



The coordinate value shown has been verified by the average of two or more GPS observations at a markedly different time. Coordinates shown in parenthesis are previously published values.

A-E 7.08(3)(b)

Original Surveyor: Alfred Millard - May - June 1858
Sugar 11 - N 55° E, 50 Links, Y. Birch 40 - N 55° W, 25 Links, Sugar 18 - S 22° W, 47 Links

See previous Certified Land Corner Restoration - A 21 - February 9, 1966 - Surveyor 802 - Jean F. Resvick - THENCE:

- 1980 - Surveyor 1107 - William B. Cochrane - indicates this position as "2 inch inside diameter brass capped galvanized iron pipe 3 feet long" on county record map #351401-19820108 & #351401-19831102.
- May 3, 2000 - Surveyor 2197 - Michael A. Trembl - indicates this position as "2" brass capped iron pipe" on county record Map #351401-20000503.
- December 19, 2003 - Surveyor 2197 - Michael A. Trembl - indicates this position as "2" brass capped iron pipe" on county record Map #351402-20031219.
- May 5, 2004 - Surveyor 2197 - Michael A. Trembl - indicates this position as "2" iron pipe w/brass cap" on county record Map #361435-20040505.
- September 27, 2005 - Surveyor 2197 - Michael A. Trembl - indicates this position as "2 1/2" aluminum pipe monument" on county record Map #351402-20050927.

Old B.T. - 11" Maple (7")
Vertical nail, set in SE root.
Top and bottom blaze visible.
Old B.T. sign, found (overgrown).

June 14, 2024 - I found a 2.25" diameter iron pipe with a 3" diameter aluminum cap stamped to identify the corner location. The monument is on the side of a hill, and extends ±12" above grade. I also found 3 of Resvick's bearing trees. I established 1 new reference monument as shown below.

A-E 7.08(3)(c)(d) Plan view of corner with references to at least 4 witness monuments.

Bearings listed to the nearest second are referenced to the:
Wisconsin County Coordinate Reference System,
Forest County Zone.
All other bearings are magnetic.



N 48° W
33.30'
(34.18')

N 40° E
8.31'
(8.45')

Old B.T. - 13" Basswood (10")
Horizontal nail, set in SE side,
±40" above grade.
Top and bottom blaze visible.
Old B.T. sign, found.

S 22° W
18.91'
(19.56')

S 40° E
33.81'

New B.T.
6" Maple
Vertical nail,
set in west
root.
New Survey
Marker sign,
set.

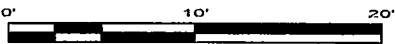


Old B.T. - 6" Maple (4")
Vertical nail, set in NE root.
Top and bottom blaze visible.
Old B.T. sign, found.

LEGEND

Monument sizes = outside diameter measurements.

- ⊕ This Corner
- ⊥ Vinyl T-post, set ±1 foot west of corner
- 1.7" diameter iron pipe, found along SW edge of monument
- Galvanized nail, set or nail found as shown




A-E 7.08(3)(e) 1858 Surveyor set a post, 1966 Surveyor found iron pipe in a mound of rock and replaced it with a 2" inside diameter galvanized iron pipe, 5 feet long, filled with concrete, and a brass cap stamped to identify the corner location, subsequent surveyors found the same as did I found in 2024.

A-E 7.08(3)(f) I accept this monument in good faith as a FOUND PERPETUATED LOCATION of the corner.
A-E 7.08(3)(g)(h) This corner was not determined through lost-corner-proportionate methods.
A-E 7.08(3)(i) I, Jeffrey L. DeMuth, Professional Land Surveyor No. S-2656, hereby certify that the corner location on this record was determined by me or under my direction and control, and that this U.S. Public Land Survey Monument Record is correct and complete to the best of my knowledge, and belief.

SIGNATURE

July 3, 2024
DATE



43614350000

43614350000

Z21

CERTIFIED LAND CORNER RESTORATION

State of Wisconsin }
County of Forest } ss.

I Jean F. Resvick, do hereby certify that on the 30th day of September, 1965, I found evidence of the Northeast Section corner of Section Two Township 35 North, Range 14 East, Fourth Principal Meridian, as described hereon; and that from this evidence I established a new monument and accessories as described hereon to perpetuate the original location of this corner:

Description of original monument and accessories and subsequent restorations:

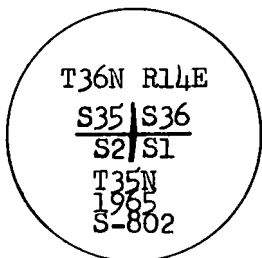
Surveyed in 1858
80.00 chains west between sections 1 and 36
Set wood post
Sugar 11", N55°E, 50 lks.
Yellow Birch 40", N55°W, 25 lks.
Sugar 18", S22°W, 47 lks.

Description of corner evidence found:

Iron pipe in mound of rock, Forest tag dated 3/20/36 on basswood, N40°E, 8.5 ft. tag marked corner S40°W, 12 links.
Yellow Birch stump, blown over, badly rotted, had been at least 40 inch. diameter N 55°W, 16.5 ft. to stump hole from iron pipe.
From iron pipe, S22°W, 31.0 ft. Sugar Stump hole.

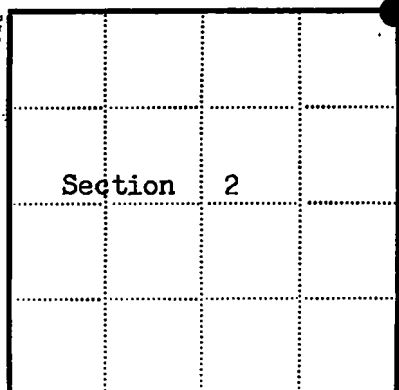
Description of monument and accessories I established to perpetuate the original location of this corner:

Replaced iron pipe with 2 inch inside diam., galvanized iron pipe, 5 feet long, filled with concrete, flanged at bottom, with brass cap marked



from which the following blazed and scribed new bearing trees bear
Basswood 10", N40°E, 8.45 ft. or 12.80 lks.
Yellow Birch 9", S22°E, 26.69 ft. or 40.44 lks.
Maple 4", S22°W, 19.56 ft. or 29.64 lks.
Maple 7", N48°W, 34.18 ft. or 51.79 lks.

I placed 1 1/4" diameter pipe 4 feet long found on south side of monument.



● = Corner monument restored
□ =

Resident witnesses.....

Dated at Rhinelander Wisconsin, this 9th day of Feb. 1966..

Signature Jean F. Resvick Title Cadastral Surveyor
(County Surveyor, Registered Land Surveyor, or other duly authorized official)

Surveyors Registration No. S-802 91253

Office of Register of Deeds County of Forest
I hereby certify that the within instrument was filed in this office for record on the 13 day of April 1966, and was filed in Book No. Page No. of County Records.

Signature Anna Peterson Title Register of Deeds

Township 35 North, Range 14 East, Section 2, Index No. A-21, Page No.

43614350000

A 21