

!Attention!

This PLSS corner is in the process of being updated by Forest County. An updated Tie Sheet will be available for this corner soon.

Please contact Kayla at the Forest County Land Information Department for more information.

Contact Info:

715-478-1387 or Kayla.L@co.forest.wi.us

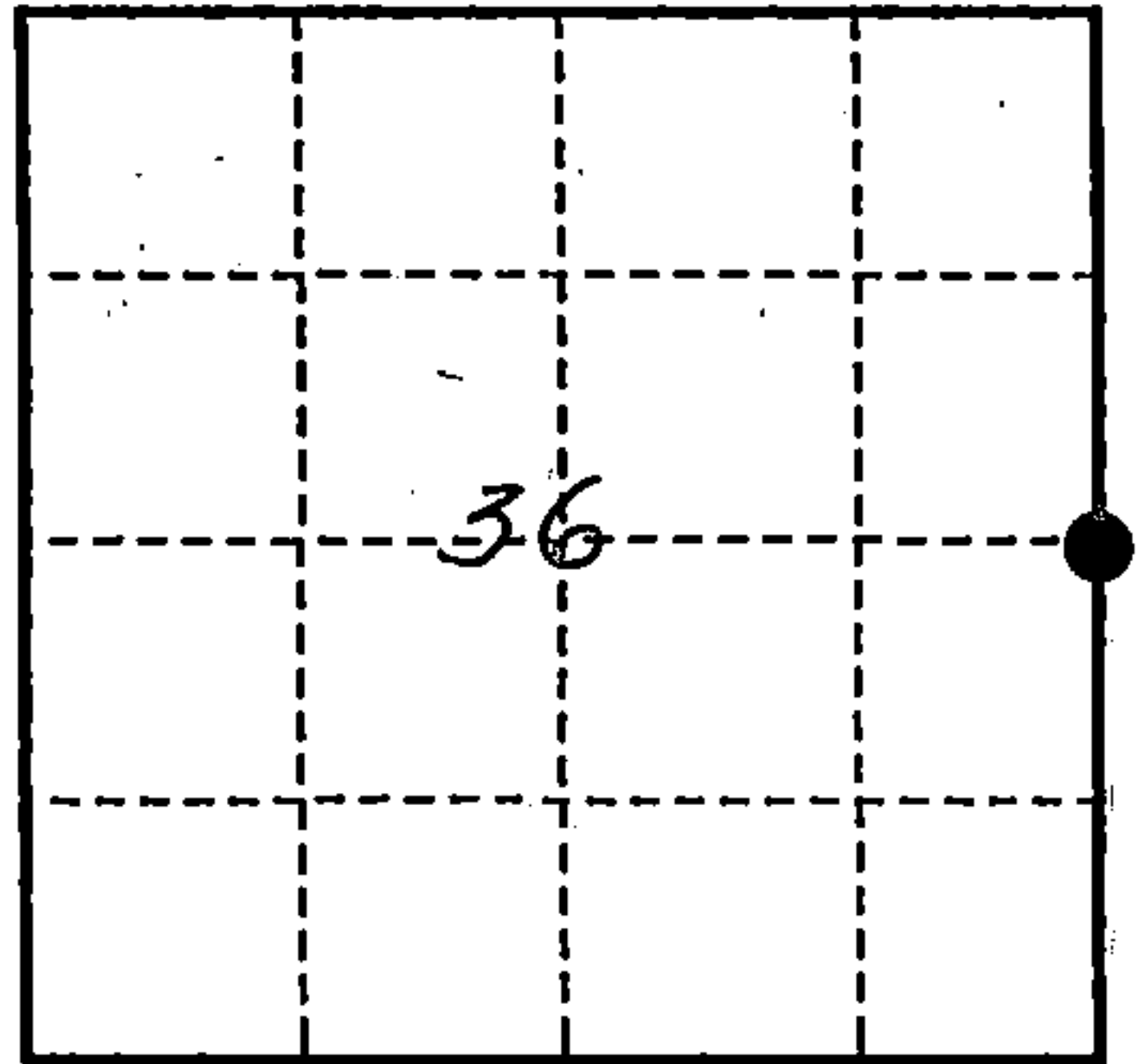
U. S. PUBLIC LAND SURVEY MONUMENT RECORD

INSTRUCTIONS:

This record shall show the location of the corner and shall include all of the following nine elements (a through i).

- (a) Identify the corner by reference to the U.S. public land survey system.
 ○ = Corner monument restored.

Quarter Corner to Section 36,
 T.36N., R.16E. and Section 31,
 T.36N., R.17E., 4th P.M.



- (b) Describe any record evidence, monument evidence, occupational evidence, testimonial evidence or any other material evidence you considered, and whether the monument was found or placed.

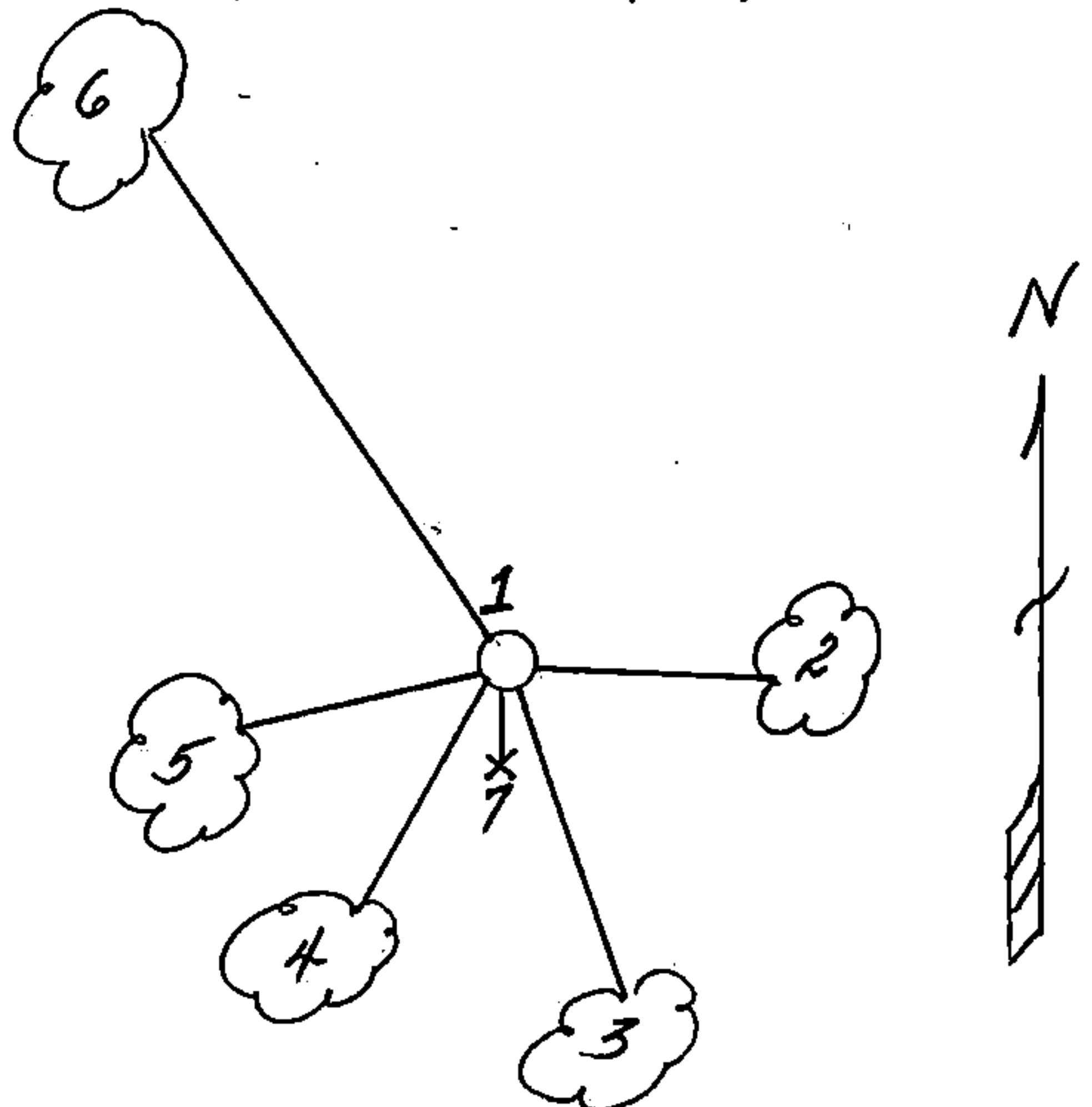
Found Quarter Corner monument by Marinette County and three BTs in good condition.
 Elm BT dead. Made one new BT: Sugar Maple, 12", S.77°W., 12.84'

This corner was restored by Gould and Hammes in 1937.

- (c) In the plan view drawing below, provide reference ties to at least 4 witness monuments, or, if the location is within a municipality, to at least 2 witness monuments. (witness monuments shall be made of concrete, natural stone, iron or other equally durable material.)

- (d) Show a plan view drawing depicting the relevant monuments and reference ties which is sufficient in detail to enable accurate relocation of the corner monument if the corner monument is disturbed. Indicate north.

1. 4" Iron pipe with brass cap.
2. Balsam Fir, 3", S.88°E., 9.68'.
3. Sugar Maple, 18", S.19°E., 17.82'.
4. Sugar Maple, 14", S.29°W., 15.94'.
5. Sugar Maple, 12", S.77°W., 12.84'.
6. Ironwood, 10", N.34°W., 74.58'.
7. Steel sign post, South, 3.94'.



REGISTER'S OFFICE
 Forest County, Wis.

Received for record this 9th day
 of March A.D., 19 23 at
9:15 o'clock A.M. and recorded
 in Vol. 36-16-17 Case Partitions
 page 4-25

Paul C. H. Deputy
 Register of Deeds

43616362000

- (a) Describe any material discrepancy between the location of the corner as restored or reestablished and the location of that corner as previously restored or reestablished by distance and direction. Show the discrepancy on the plan view drawing under (d), above. Show the distances between the corner as previously restored or reestablished and (1) the corner as restored or reestablished, and (2) to at least 2 of the witness monuments shown on the drawing in (d), above.

N/A

- (f) Was the corner restored through acceptance of (1) an obliterated evidence location, or, (2) a found perpetuated location?

(2)

- (g & h) Was the corner reestablished through lost corner proportionate methods? If so, show the method, including the directions and distances to other public land survey corners used as evidence or used for proportioning in determining the corner location?

N/A

(1) I, Milo E. Stefan

(type or print name) certify that the corner location shown on this record was determined by me or under my direction and control and that this U.S. Public Land Survey Monument Record is correct and complete to the best of my knowledge and belief.

Milo E. Stefan

Signature

November 20, 1992

Date

CERTIFICATE READY FOR FILING:

Dale R. Covey
Acting District Ranger

Affix Land Surveyor Seal



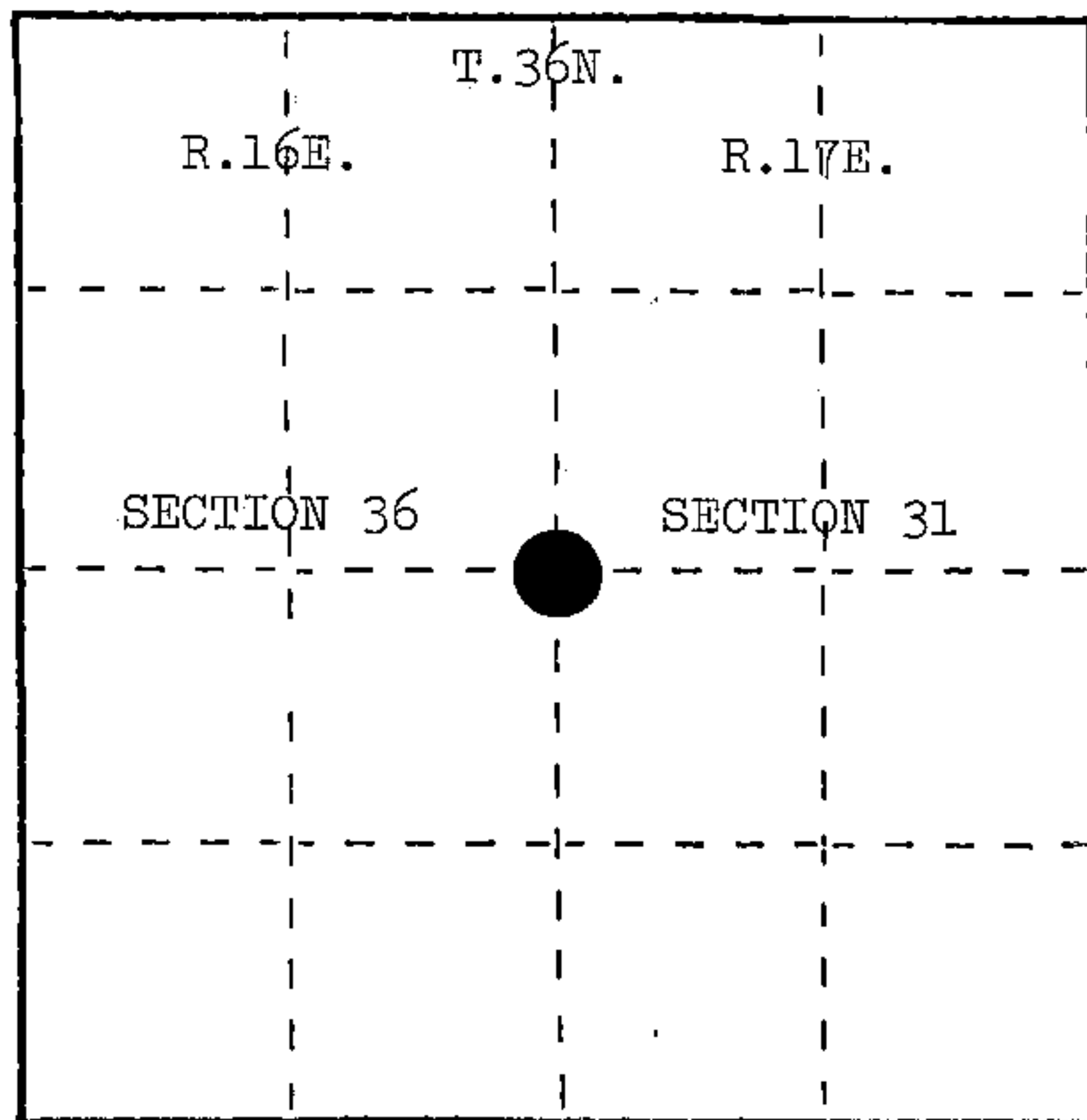
U. S. PUBLIC LAND SURVEY MONUMENT RECORD

INSTRUCTIONS: This record shall show the location of the corner and shall include all of the following nine elements (a through i).

- (a) Identify the corner by reference to the U.S. public land survey system.

○ = Corner monument restored.

Quarter Corner to Sections 36 and 31, T.36N., R.16-17E., Forest and Marinette Counties, Wisconsin.



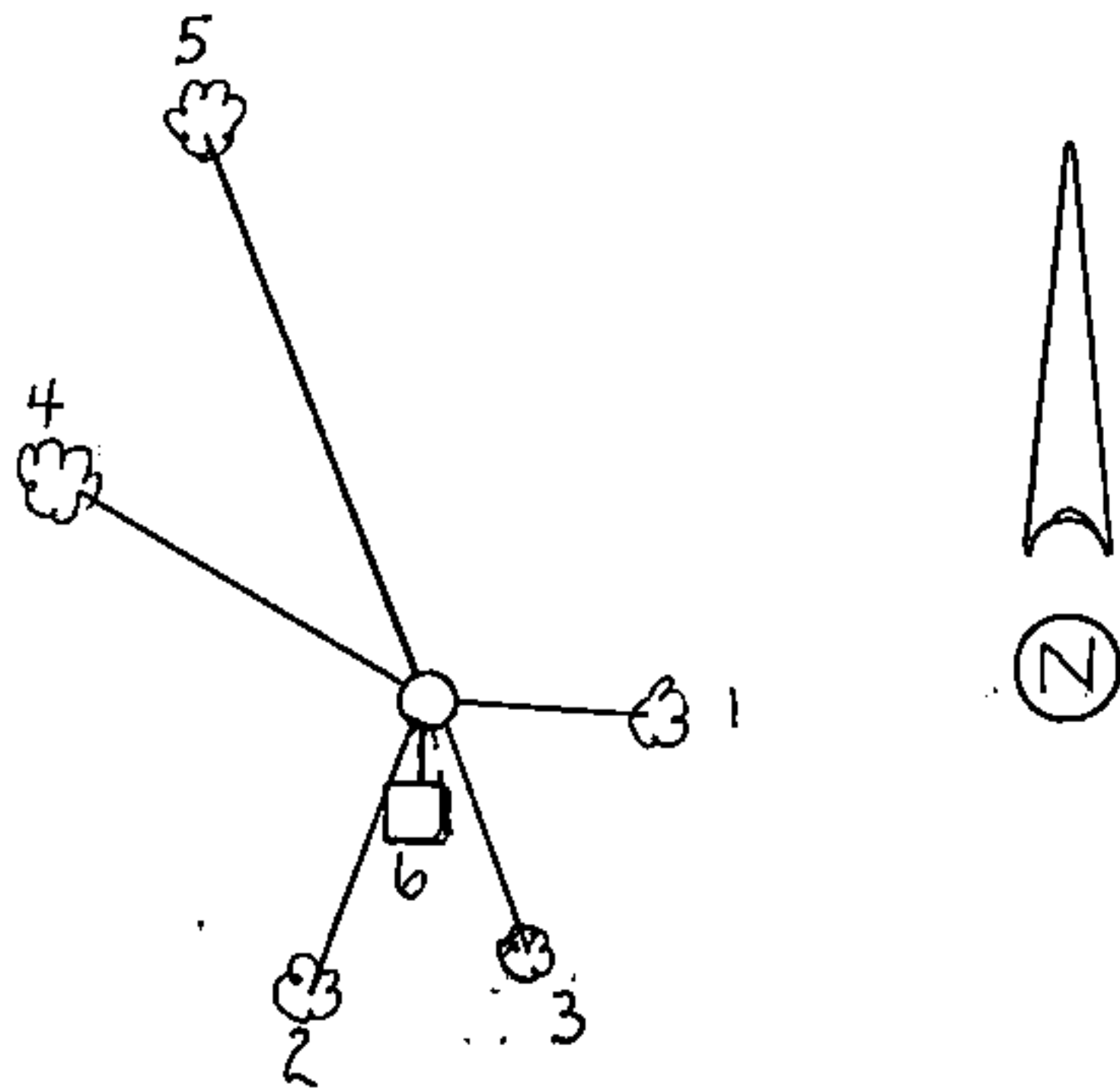
- (b) Describe any record evidence, monument evidence, occupational evidence, testimonial evidence or any other material evidence you considered, and whether the monument was found or placed.

Corner found marked by a 4" iron pipe with a Marinette County brass cap, as set by Frank Gould and Bernard Hammes in 1936-1937.

- (c) In the plan view drawing below, provide reference ties to at least 4 witness monuments, or, if the location is within a municipality, to at least 2 witness monuments. (Witness monuments shall be made of concrete, natural stone, iron or other equally durable material.) Describe witness monuments.

- (d) Show a plan view drawing depicting the relevant monuments and reference ties which is sufficient in detail to enable accurate relocation of the corner monument if the corner monument is disturbed. Indicate north.

1. Balsam, 3", S.88°E., 9.68 feet
2. Maple, 14", S.29°W., 15.94 feet
3. Maple, 10", S.19°E., 17.82 feet
4. Elm, 14", N.60°W., 38.78 feet
5. Ironwood, 7", N.34°W., 74.58 feet
6. Steel Sign Post, South, 3.90 feet



REGISTER'S OFFICE }
Forest County, Wis. }

Received for record this... 1st... day
of April... A. D., 1985 at

2:05... o'clock... P... M. and
recorded in Vol. CORNER RESTORATIONS

on page 25...
Paul Aschenbrenner
REGISTER

43616362000

X-25

X25

Describe any material discrepancy between the location of the corner as restored or reestablished and the location of that corner as previously restored or reestablished by distance and direction. Show the discrepancy on the plan view drawing under (d), above. Show the distances between the corner as previously restored or reestablished and (1) the corner as restored or reestablished, and (2) to at least 2 of the witness monuments shown on the drawing in (d), above.

None.

(f) Was the corner restored through acceptance of (1) an obliterated evidence location, or, (2) a found perpetuated location?

(g&h) Was the corner reestablished through lost corner proportionate methods? If so, show the method, including the directions and distances to other public land survey corners used as evidence or used for proportioning in determining the corner location?

This corner was restored by single proportionate measure by Frank Gould and Bernard Hammes in 1936-1937.

Affix Land Surveyor Seal



(i) I, Milo E. Stefan
(type or print name) certify that the corner location shown on this record was determined by me or under my direction and control and that this U.S. Public Land Survey Monument Record is correct and complete to the best of my knowledge and belief.

Milo E. Stefan
Signature

12/31/84
Date