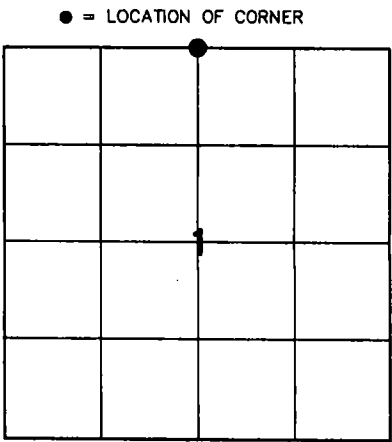


U.S. PUBLIC LAND SURVEY MONUMENT RECORD

HISTORY OF ORIGINAL CORNER ESTABLISHMENT AND SUBSEQUENT RESTORATION AND DESCRIPTION OF ANY RECORD, MONUMENT OCCUPATIONAL, TESTIMONIAL OR OTHER EVIDENCE CONSIDERED:

THE ORIGINAL CORNER WAS SET BY ALFRED MILLARD WITH THE ORIGINAL BEARING TREES OF:
12" YEL BIRCH - N69°W 16 LINKS
11" ELM - S35°W 48 LINKS
1961 - DOBBRATZ SHOWS USING A PRORATED POSITION AT CORNER LOCATION BU DOS NOT INDICATE SETTING ANYTHING PER MAP #40418, LANGLADE COUNTY RECORDS
1998 - PRITZLAFF WAS WORKING IN SEC 36 T34N R13E SHOWS THIS CORNER AS AN EXISTING FOREST COUNTY MONUMENT PER FOREST COUNTY RECORDS
2012 - RUSCH FD AN EXISTING PIPE WITH A PLASTIC CAP WITH PRITZLAFF'S REGISTRATION NUMBER.
2016 - I ALSO FOUND THE PLASTIC CAP AND MANY OF RUSCH'S TIES AND SET AN ALUMINUM CAP IN THE PIPE



SECTION 1
TOWNSHIP 33 NORTH, RANGE 13 EAST
TOWN OF LANGLADE
LANGLADE COUNTY, WISCONSIN

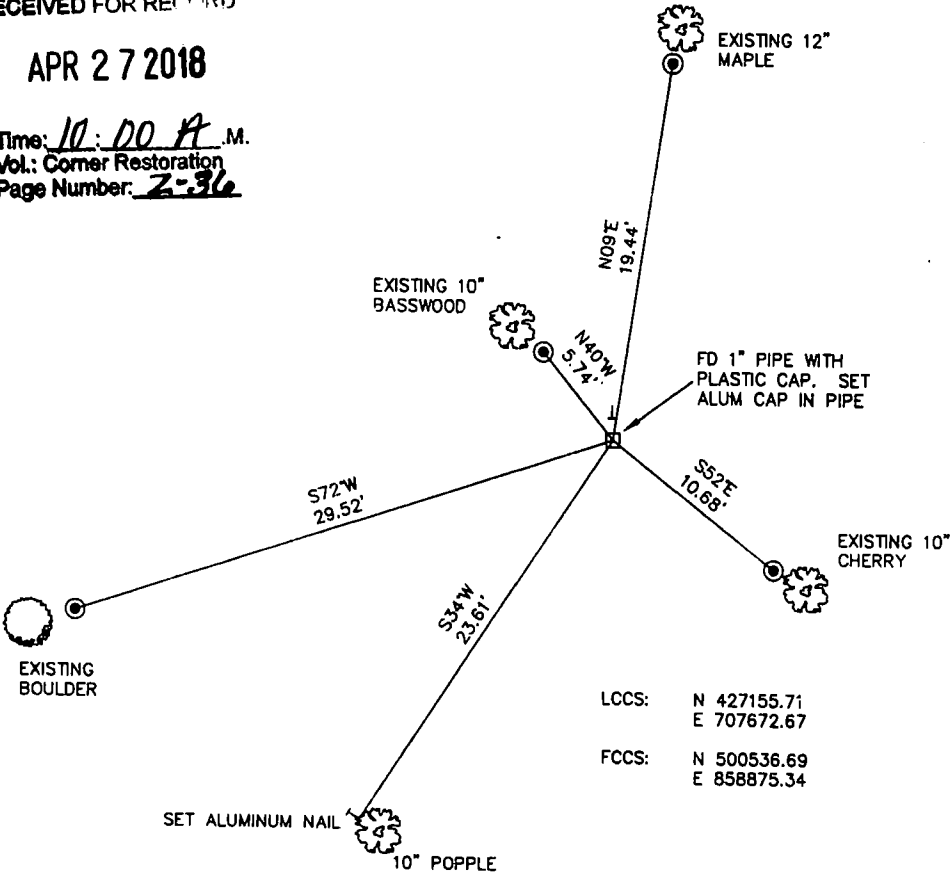
- CORNER WAS: (CHECK ALL THAT APPLY)
- ☐ RESTORED THROUGH ACCEPTANCE OF AN OBLITERATED EVIDENCE LOCATION
 - ☒ RESTORED THROUGH ACCEPTANCE OF A FOUND PERPETUATED LOCATION
 - ☐ CONSIDERED A LOST CORNER AND REESTABLISHED THROUGH LOST CORNER PROPORTIONATE METHODS (INCLUDE A PLAN VIEW DRAWING SHOWING DISTANCES AND DIRECTIONS TO OTHER PUBLIC LAND SURVEY CORNERS USED FOR PROPORTIONING AND DETERMINING THE CORNER LOCATION)
 - ☐ RESTORED OR REESTABLISHED IN A LOCATION THAT DIFFERS FROM A PREVIOUS RESTORATION OR RE-ESTABLISHMENT (INCLUDE A PLAN VIEW DRAWING AND INDICATE WHAT WAS SET AND/OR FOUND)
 - ☐ CHECK IF THERE IS ADDITIONAL INFORMATION ON BACK

DESCRIBE THE MONUMENT AND ACCESSORIES USED TO PERPETUATE THE LOCATION OF THE CORNER. (INCLUDE A PLAN VIEW DRAWING AND INDICATE WHAT WAS SET AND/OR FOUND) ALSO INCLUDE FOUR TIES TO THE SECTION CORNER AND DESCRIPTION OF THE TIES.

FOREST COUNTY, WI
CORTNEY BRITTEN CLEEREMAN
REGISTER OF DEEDS
RECEIVED FOR RECORD

APR 27 2018

Time: 10:00 A.M.
Vol.: Corner Restoration
Page Number: 2-36




● FOUND 3/4" IRON REBAR
BEARINGS REFERENCED TO MAGNETIC
T - WHITE VINYL POST SET
TREES SHOWN HAVE BEARING TREE SIGNS NAILED TO FACE

LOCS: N 427155.71
E 707672.67
FCCS: N 500536.69
E 858875.34

CHARLEY G. BRINKMEIER
(type or print name) CERTIFY THAT THE CORNER LOCATION SHOWN ON THIS RECORD WAS DETERMINED BY ME OR UNDER MY DIRECTION AND CONTROL AND THAT THIS U.S. PUBLIC LAND SURVEY MONUMENT RECORD IS CORRECT AND COMPLETE TO THE BEST OF MY KNOWLEDGE AND BELIEF.

SIGNATURE Charley G. Brinkmeier

DATE 1-17-17



INDEX NO.

43413360020

CERTIFIED LAND CORNER RESTORATION

Index No. **A 1**

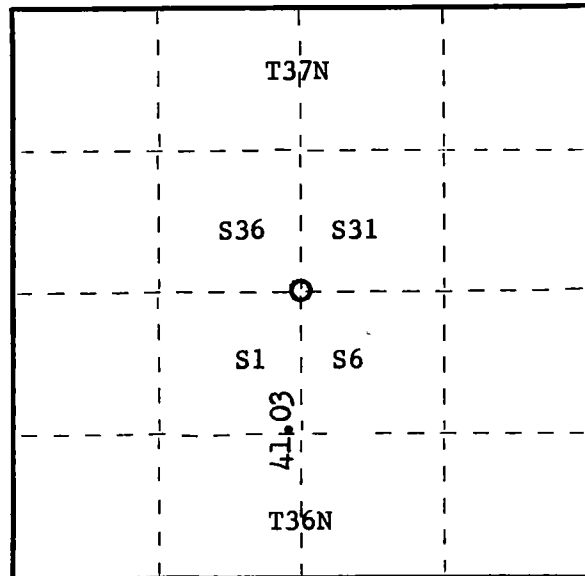

State of Wisconsin

County of Forest

ss.

I Philip T. Hansen, do hereby certify that on the 6th day of December, 19 74, I found evidence of the Section corner of 1-36-31-6 Township 36 & 37, North, Range 11 & 12 East, Fourth Principal Meridian, as described hereon; and that from this evidence I established a new monument and accessories as described hereon to perpetuate the original location of this corner.

Resident witnesses:



○ = Corner monument restored.

History of original corner establishment:

Original corner established by William E. Dougherty, Government Deputy Surveyor, in 1859.

Yellow birch 14"	N70W	41 links
Elm 16"	N50E	28 links
Yellow birch 16"	S30E	48 links
Sugar 18"	S50W	8 links

Resurvey by V.M. Maine, Oneida County Surveyor. Replaced recovered original corner with iron pipe with brass cap - good condition.

Retracement survey by H.C. Lawrence, 1950. Placed a new 4" hemlock post at corner. Description of corner evidence found:

Recovered a 2-1/2" iron pipe with screw on brass cap with mound of rocks piled around it. 6" ironwood with Conservation Dept. location tag and U.S. Forest Service tag attached to it. Brass cap stamped as follows:

Recovered B.T.'s	Elm stump	N50E	28 links badly decomposed	R11	T37N	R12
	Hemlock 20"	N51E	49 links scribed S31 B.T.		S36 S31	
					S1 S6	
						T36N

Description of monument and accessories I established to perpetuate the original location of this corner.

Blazed and scribed new B.T.

Yellow birch 11" S82W 25 1/2 links scribed S1 B.T.

Dated at Argonne, Wis., this 30th day of December, 1974

Signature Philip T. Hansen Title Registered Land Surveyor Registration No. S-498
(County Surveyor, Registered Land Surveyor, or other duly authorized official)

Office of Register of Deeds, County of Forest, I hereby certify that the within instrument was filed in this office for record on the 17th day of March, 1975 at 3:35 o'clock P. M. Document No. **106807**

Eugene Staszny
(Register of Deeds)
By _____ Deputy

CERTIFIED LAND CORNER RESTORATION

A-2 Index No. **A 2**


State of Wisconsin }
County of Forest } ss.

I Philip T. Hansen, do hereby
certify that on the 8th day
of October, 1975, I found
evidence of the W-1/16
corner of Sections 6 and 31
Township 36 and 37
12 East, North, Range
as described hereon; and that from this evidence
I established a new monument and accessories
as described hereon to perpetuate the original
location of this corner.

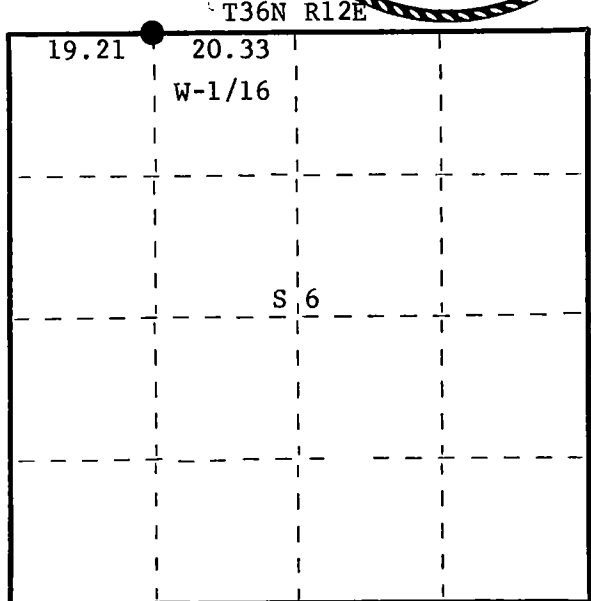
Resident witnesses:

Glen Barker

Jim Claflin



FORM 985 H. C. MILLER CO., MILWAUKEE



○ = Corner monument restored.

History of original corner establishment:
Corner established by H.C. Lawrence, Registered Land Surveyor, in 1956. From Section
Corner at Township Corner, which he recovered in 1950, he ran east 39.54 chains to a
point 1.43 chains north of established 1/4 corner. Set 5" hemlock post at 19.21 chains
east of Town Corner and 69-1/2 links south from random line. Corrected bearing of line
N87°04'E. Set 5" hemlock post and marked elm 14", N34°W, 37 links and hemlock 18", S76°E,
29 links.

Description of corner evidence found:
Recovered 4" hemlock post, squared and scribed W-1/16 S6, W-1/16 S31 in fair condition.
Recovered OBT's: Elm 14" (15") N34°W (N31°W) 37 links - scribing grown over.
Hemlock 18" S76°W (S78°W) 29 links - scribed W-1/16 S6 BT.

Description of monument and accessories I established to perpetuate the original location of this corner.
Replaced 4" hemlock post with 1-1/2" OD iron pipe with 2" brass cap stamped - S498
Pipe projects 18" above ground. T37N R12E
NBT: Sugar 8" S9°E 17.2 links - scribed 1/16 BT.
Pipe and BT painted blue.

W-1/16 S 31
S 6
T36N
1975

Dated at Argonne, Wis., this 13th day of October, 1975.

Signature *Philip T. Hansen* Title Registered Land Surveyor Registration No. S-498
(County Surveyor, Registered Land Surveyor, or other duly authorized official)

Office of Register of Deeds, County of Forest, I hereby certify that the within
instrument was filed in this office for record on the 16th day of October, 1975.
at 2:30 o'clock P. M.

Eugene Stategny
(Register of Deeds)
By Deputy

DOCUMENT NUMBER 107984

43712310030

CERTIFIED LAND CORNER RESTORATION

A-3 Index No. **A 3**

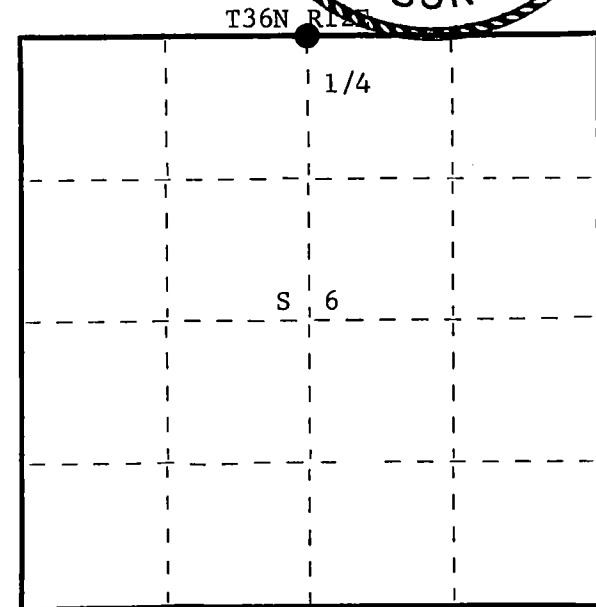

State of Wisconsin }
County of Forest } ss.

I Philip T. Hansen, do hereby
certify that on the 8th day
of October, 1975, I found
evidence of the Quarter
corner of Sections 31 and 6
Township 36 and 37, North, Range
12 East, Fourth Principal Meridian,
as described hereon; and that from this evidence
I established a new monument and accessories
as described hereon to perpetuate the original
location of this corner.

Resident witnesses:

Glen Barker

Jim Claflin



○ = Corner monument restored.

History of original corner establishment:

Original corner established by Alfred Millard, Government Deputy Surveyor, in 1858.
Corner recovered and restored by H.C. Lawrence, Registered Land Surveyor, in 1956.
Lawrence states he recovered old 1/4 post lying on the ground, moss covered and found
the old point, well sharpened, still in place. Was unable to find any trace of old
bearing trees. Set new hemlock post and marked NBT's:

Sugar 9" N14°W 26 links and
Y. birch 12" S47°E 26 links.

Description of corner evidence found:

Recovered 5" hemlock post, squared and scribed 1/4-S S6, 1/4-S S31 in good condition.
Recovered OBT's: Sugar 9" (11") N14°W 26 links (24.6 links) - scribing grown over.
Y. birch 12" S47°E 26 links (27.2 links) - scribed R12E T36N S6 NBT.

Description of monument and accessories I established to perpetuate the original location of this corner.

Replaced 5" hemlock post with 2-1/2" x 30" Berntsen A-1 Federal Monument. Aluminum
with magnet installed in cap and base. Post projects 6" above ground,
cap stamped -

Old post set up beside new pipe.

NBT: Elm 7" S70°W 14.8 links - scribed 1/4 BT.

Pipe and BT painted blue.

S498
T37N R12E

1/4 $\frac{S}{S}$ $\frac{31}{6}$

T36N
1975

Dated at Forest, Wis., this 13th day of October, 1975.

Signature Philip T. Hansen Title Registered Land Surveyor Registration No. S-498
(County Surveyor, Registered Land Surveyor, or other duly authorized official)

Office of Register of Deeds, County of Forest, I hereby certify that the within
instrument was filed in this office for record on the 16th day of October, 1975
at 2:30 o'clock P. M.

Eugene Stetson
(Register of Deeds)

By _____ Deputy

DOCUMENT NUMBER -- **107990**

FORM 985 H. C. MILLER CO., MILWAUKEE

SEE ALSO A-3 T36-R12 43712310020

CERTIFIED LAND CORNER RESTORATION

A-5 Index No. _____

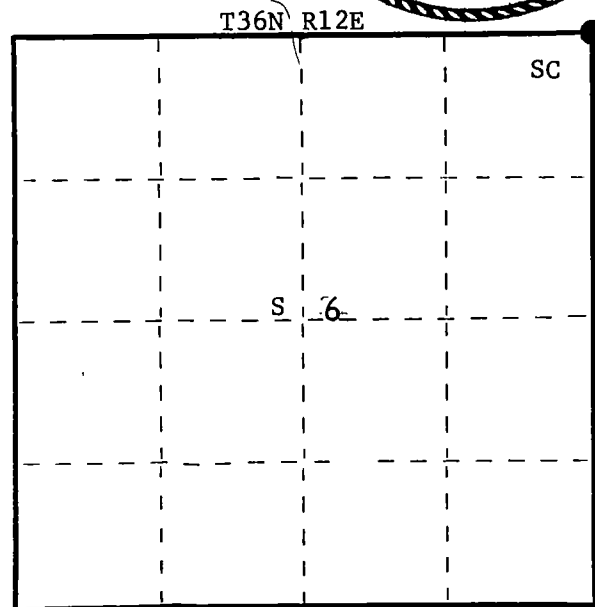

State of Wisconsin }
County of Forest } ss.

I, Philip T. Hansen, do hereby certify that on the 6th day of October, 1975, I found evidence of the Section corner of Sections 31, 32, 5, and 6 Township 36 and 37, North, Range 12 East, Fourth Principal Meridian, as described hereon; and that from this evidence I established a new monument and accessories as described hereon to perpetuate the original location of this corner.

Resident witnesses:

Glen Barker

Jim Claflin



○ = Corner monument restored.

History of original corner establishment:

Original corner established by Alfred Millard in 1858. Corner recovered and restored by H.C. Lawrence, Registered Land Surveyor, in 1956. He ran a random line east from 1/4 corner and at 39.70 chains intersected 4 links north of an established corner. Found an old squared post set in center of rock cairn with name of Wilcox carved on post with jackknife. No old BT's were in evidence. An older post was lying on the ground. Set new post, 5" cedar, beside the Wilcox post and rebuilt rock cairn around them. Marked NBT's: Sugar 10" S45°W 8-1/2 links; Sugar 11" S50°E 21-1/2 links.

Description of corner evidence found:

Recovered 5" cedar post, squared and scribed S5, S6, S31, S32, set in center of rock cairn, in fair condition.

Recovered OBT's: Sugar 10" (11") S45°W (S48°W) 8.5 links - top scribing grown over, bottom BT.
Sugar 11" S50°E 21.5 links - top scribing grown over, bottom scribed BT.

Description of monument and accessories I established to perpetuate the original location of this corner.

Replaced 5" cedar post with 2-1/2" x 30" Berntsen A-1 Federal Monument. Aluminum with magnet installed in cap and base. Pipe projects 6" above ground, cap stamped - S498
Placed old cedar post beside new pipe. T37N R12E
Replaced rock cairn around both stakes.
NBT: Sugar 7" N6°W 97.5 links - scribed SC BT. 31/32
Post and BT painted blue. 6/5

T36N
1975

Dated at Forest, Wis., this 13th day of October, 1975.

Signature *Philip T. Hansen* Title Registered Land Surveyor Registration No. S-498
(County Surveyor, Registered Land Surveyor, or other duly authorized official)

Office of Register of Deeds, County of Forest, I hereby certify that the within instrument was filed in this office for record on the 16th day of October, 1975 at 2:30 o'clock P. M.

Eugene Stetson
(Register of Deeds)

DOCUMENT NUMBER 107991

By Deputy

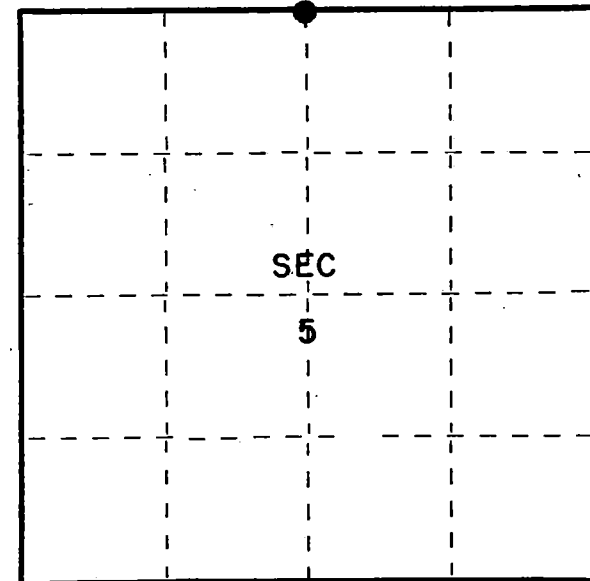
CERTIFIED LAND CORNER RESTORATION

Index No. **A-7**

State of Wisconsin }
County of Forest } ss.

I Thomas R. Arnett, do hereby
certify that on the 8th day
of December, 1975, I found
evidence of the 1/4
corner of sections 5 & 32
Township 36 - 37, North, Range
12 E, Fourth Principal Meridian,
as described hereon; and that from this evidence
I established a new monument and accessories
as described hereon to perpetuate the original
location of this corner.

Resident witnesses:



○ = Corner monument restored.

History of original corner establishment:

Tamarac	12	N25W	14 Lks.
Cedar	10	S41E	11 Lks.

Description of corner evidence found:

Found wood post in 1974 replaced at time with 2" iron pipe

Description of monument and accessories I established to perpetuate the original location of this corner.

Replaced iron pipe with new Forest County aluminum monument

Ties:			
Spruce	6	N41E	5.48 feet
Cedar	8	S51E	19.84 feet
Cedar	8	S14W	15.58 feet



Dated at Crandon, Wis., this 15th day of December, 1975

Signature Thomas R. Arnett Title Land Surveyor Registration No. S-887
(County Surveyor, Registered Land Surveyor, or other duly authorized official)

Office of Register of Deeds, County of Forest, I hereby certify that the within
instrument was filed in this office for record on the 15th day of December, 1975
at 11 o'clock A M.

Eugene Stutzman Document Number 108273
(Register of Deeds)

By _____ Deputy

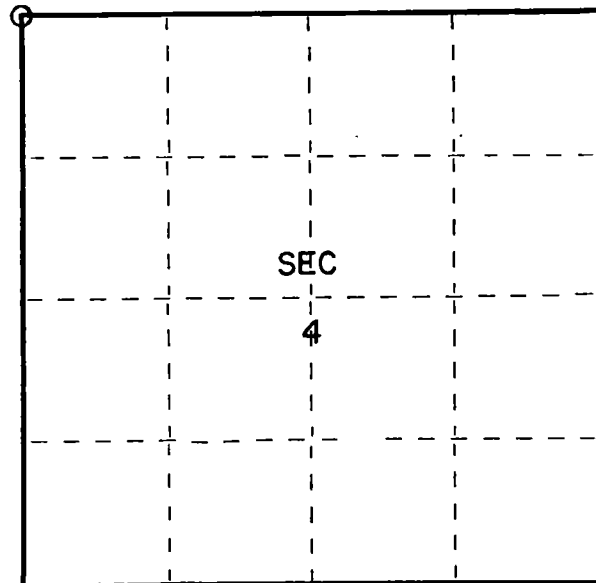
CERTIFIED LAND CORNER RESTORATION

Index No. **A-9**

State of Wisconsin }
County of Forest } ss.

I Thomas R. Arnott, do hereby certify that on the 9th day of December, 19 75, I found evidence of the section corner of sections 4, 5, 32 & 33 Township 36 - 37, North, Range 12 E, Fourth Principal Meridian, as described hereon; and that from this evidence I established a new monument and accessories as described hereon to perpetuate the original location of this corner.

Resident witnesses:



○ = Corner monument restored.

History of original corner establishment:

Spruce	5	N54W	13 Lks.
Spruce	5	N51E	25 Lks.
Spruce	5	S64E	12 Lks.
Spruce	6	S11W	20 Lks.

Description of corner evidence found:


Wood post found in 1974, replaced at that time with 2" iron pipe.

Description of monument and accessories I established to perpetuate the original location of this corner:

Replaced iron pipe with new Forest County aluminum monument

Ties:

Spruce	4	N24W	10.67 feet
Spruce	6	N14E	30.77 feet
Spruce	4	S65E	20.82 feet
Spruce stump	4	S23W	11.15 feet (BT found)



Dated at Crandon, Wis., this 16th day of December, 19 75

Signature Thomas R. Arnott Title Land Surveyor Registration No. S-887
(County Surveyor, Registered Land Surveyor, or other duly authorized official)

Office of Register of Deeds, County of Forest, I hereby certify that the within instrument was filed in this office for record on the 16th day of December, 19 75 at 11 o'clock A. M.

Eugene Staszny
(Register of Deeds)

Document Number

108393

By _____ Deputy

FORM 985 H. C. MILLER CO., MILWAUKEE

437123 200pp

SEE ALSO Z-9-T37-R12

CERTIFIED LAND CORNER RESTORATION

Index No.

A-11

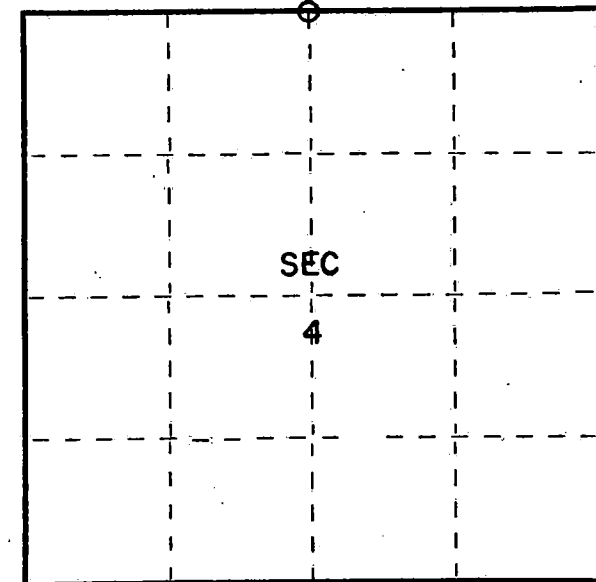
State of Wisconsin

County of Forest

ss.

I Thomas R. Arnett, do hereby certify that on the 9th day of December, 19 75, I found evidence of the 1/4 corner of sections 4 & 33 Township 36 - 37, North, Range 12 E, Fourth Principal Meridian, as described hereon; and that from this evidence I established a new monument and accessories as described hereon to perpetuate the original location of this corner.

Resident witnesses:



○ = Corner monument restored.

History of original corner establishment:

Y. Birch	10	N75W	38 Lks.
Cedar	7	South	26 Lks.

Description of corner evidence found:


Wood post found in 1974, replaced at that time with 2" iron pipe

Description of monument and accessories I established to perpetuate the original location of this corner.

Replaced iron pipe with new Forest County aluminum monument

Ties:

Cedar	8	N70W	31.27 feet
Cedar	6	S42E	22.44 feet



Dated at Crandon, Wis., this 16th day of December, 19 75.

Signature Thomas R. Arnett Title Land Surveyor Registration No. S-887
(County Surveyor, Registered Land Surveyor, or other duly authorized official)

Office of Register of Deeds, County of Forest, I hereby certify that the within instrument was filed in this office for record on the 16th day of December, 19 75 at 11 o'clock A. M.

Engine Statigny Document Number
(Register of Deeds)

By _____ Deputy

108394

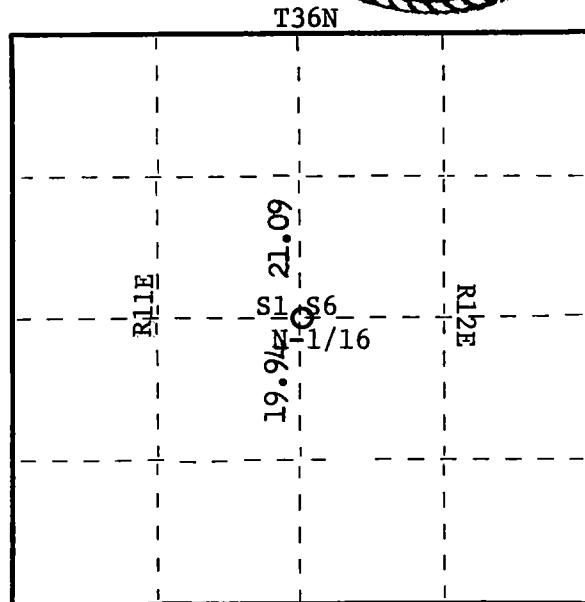

CERTIFIED LAND CORNER RESTORATION

Index No. **B 1**

State of Wisconsin }
County of Forest } ss.

I Philip T. Hansen, do hereby
certify that on the 11th day
of December, 1974, I found
evidence of the N-1/16
corner of Sections 1 & 6
Township 36, North, Range
11 & 12 East, Fourth Principal Meridian,
as described hereon; and that from this evidence
I established a new monument and accessories
as described hereon to perpetuate the original
location of this corner.

Resident witnesses:



○ = Corner monument restored.

History of original corner establishment:

Original survey established by Wm. E. Dougherty in 1859, Section Corners and 1/4 corner. Retracement survey made by H.C. Lawrence in 1957. His notes indicate he ran a line from corner of Sec. 1-6-31 & 36 South 1°30' East to 1/4 corner, where he recovered a 4" squared and scribed stake and a bearing tree which checked the original notes. Measurement on this line fell 10 links short of the original. Set new 1/16 corner 21.09 chains south of Twp. corner and 19.94 chains north of 1/4 corner. B.T. blazed and scribed Y. birch 20" S48E 37 links; sugar 12 S2W 7 links.

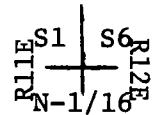
Description of corner evidence found:

Recovered 4" cedar post, squared and scribed S1 N-1/16; S6 N-1/16 - in good condition.
1" iron pipe set next to this post.
Recovered B.T.'s Yellow birch 22" S52E 38 links Scribed N-1/16 B.T.
 Sugar maple 15" South 7½ links

Description of monument and accessories I established to perpetuate the original location of this corner.

Set 1" x 5' iron pipe with brass cap stamped -

New B.T.'s Sugar maple 9" N22W 17 links S498
 Scribed 1/16 B.T. T36N



CPI-1974

Dated at Grandon, Wis., this 11th day of December, 1974.

Signature Philip T. Hansen Title Registered Land Surveyor Registration No. S-498
(County Surveyor, Registered Land Surveyor, or other duly authorized official)

Office of Register of Deeds, County of Forest, I hereby certify that the within
instrument was filed in this office for record on the 17th day of March, 1975
at 3:35 o'clock P. M. Document No. 106808

Eugene B. Stutzman
(Register of Deeds)
By _____ Deputy

CERTIFIED LAND CORNER RESTORATION

B-3

Index No.

B 3


State of Wisconsin } ss.
County of Forest

I Philip T. Hansen, do hereby
certify that on the 8th day
of October, 1975, I found
evidence of the NC-1/16
corner of Section 6
Township 36 North, Range
12 East, Fourth Principal Meridian,
as described hereon; and that from this evidence
I established a new monument and accessories
as described hereon to perpetuate the original
location of this corner.

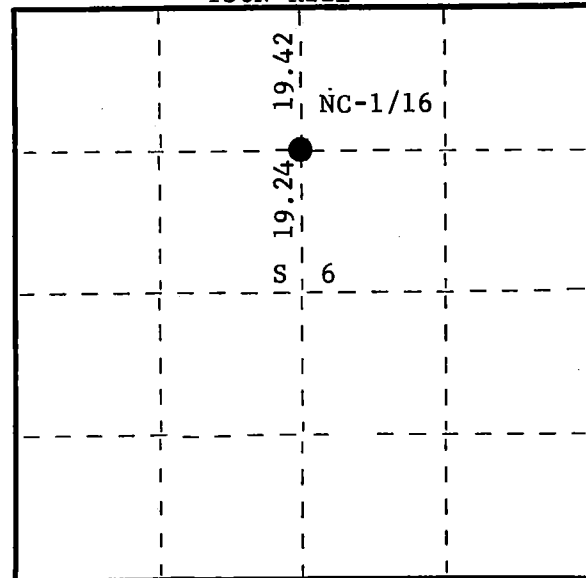
Resident witnesses:

Glen Barker

Jim Claflin



T36N R12E



○ = Corner monument restored.

History of original corner establishment:

Corner established by H.C. Lawrence in 1956. He ran the N-S 1/4 line and the E-W 1/4 line. Established C-1/4 corner, 38.66 chains south of N-1/4 corner, 38.48 chains north of S-1/4 corner, 40.73 chains west of E-1/4 corner and 41.03 east of W-1/4. Set NC-1/16 corner, 4" cedar post, 19.24 chains north of C-1/4 corner and 19.42 chains south of N-1/4. Marked NBT's: Basswood 9" N6°W 14 links and Elm 11" S39°E 31 links.

Description of corner evidence found:

Recovered 4" cedar post, squared and scribed NC-1/16 S6, NC-1/16 S6 in fair condition. Recovered OBT's: Basswood 9" (10") N6°W (N3°W) 14 links (18.3 links) - scribed N-1/16 BT. Elm 11" (12") S39°E 31 links - scribing grown over.

Description of monument and accessories I established to perpetuate the original location of this corner. Replaced 4" cedar post with 1-1/2" OD iron pipe with 2" brass cap stamped - S498 T36N R12E No additional accessories established. Post and BT's painted blue.

NC-1/16

S498

T36N R12E

S 6
1975

Dated at Argonne, Wis., this 13th day of October, 1975.

Signature Philip T. Hansen Title Registered Land Surveyor Registration No. S-498
(County Surveyor, Registered Land Surveyor, or other duly authorized official)

Office of Register of Deeds, County of Forest, I hereby certify that the within instrument was filed in this office for record on the 16th day of October, 1975, at 2:30 o'clock P. M.

Eugene Staszny
(Register of Deeds)

DOCUMENT NUMBER 107985

By Deputy

CERTIFIED LAND CORNER RESTORATION

13-5 Index No. **B 5**


State of Wisconsin }
County of Forest } ss.

I Philip T. Hansen, do hereby
certify that on the 6th day
of October, 1975, I found
evidence of the N-1/16
corner of Sections 5 and 6
Township 36 North, Range
12 East, Fourth Principal Meridian,
as described hereon; and that from this evidence
I established a new monument and accessories
as described hereon to perpetuate the original
location of this corner.

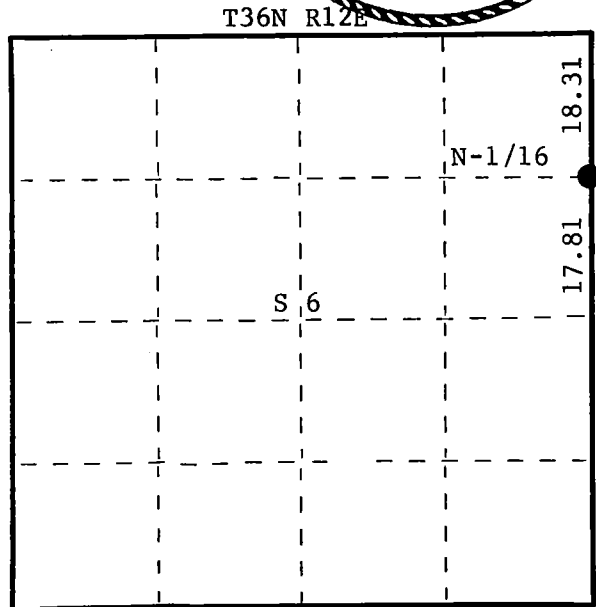
Resident witnesses:

Glen Barker

Jim Claflin



FORM 985 M. C. MILLER CO., MILWAUKEE



○ = Corner monument restored.

History of original corner establishment:

Original corner established by H.C. Lawrence, Registered Land Surveyor, in 1958. Ran random line south from Section Corner 31, 32, 5, and 6, and at 71.74 chains he was 8.50 chains west of Section Corner 5, 6, 7, and 8. Corrected bearing of line south 6°45'E, original government survey distance, S-1/2, 40.00 chains N-1/2, 40.57 chains. He reran line south on corrected bearing and found old blazes agreeing with his line. At 40.19 he intersected his E-W 1/4 line, 81.76 chains east of W-1/4 corner. Set 1/4 corner at 36.12 chains south of Section Corner and the N-1/16 corner at 18.31 chains south of Section Corner, and 17.81 chains north of 1/4 corner, marked cedar 16", N35°W, 12 links for BT.

Description of corner evidence found:

Recovered 3" cedar post, squared and scribed N-1/16 S5, S6 in poor condition but still standing.

Recovered OBT: Cedar 16" (17") N35°W 12 links - scribed N-1/16 S6 BT.

Description of monument and accessories I established to perpetuate the original location of this corner.

Replaced 3" cedar post with 1-1/2" OD iron pipe w/2" brass cap stamped -

S498
T36N R12E

NBT: Cedar 12" N89°W 39.3 links - scribed 1/16 BT.
Post and NBT painted blue.

N-1/16

S6	S5
----	----

CPI-1975

Dated at Forest, Wis., this 13th day of October, 1975.

Signature Philip T. Hansen Title Registered Land Surveyor Registration No. S-498
(County Surveyor, Registered Land Surveyor, or other duly authorized official)

Office of Register of Deeds, County of Forest, I hereby certify that the within instrument was filed in this office for record on the 16th day of October, 1975 at 2:30 o'clock P. M.

Eugene Stutzman
(Register of Deeds)

DOCUMENT NUMBER -- **107986**

By Deputy

43612003000

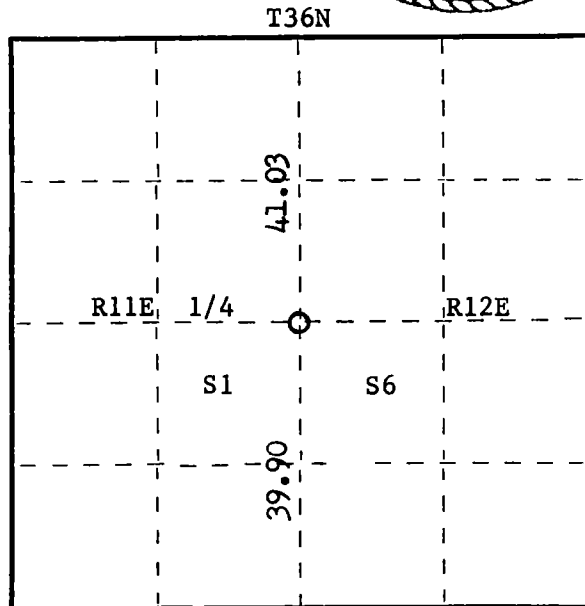
CERTIFIED LAND CORNER RESTORATION

Index No. **C 1**

State of Wisconsin }
County of Forest } ss.

I, Philip T. Hansen, do hereby
certify that on the 6th day
of December, 19 74, I found
evidence of the 1/4
corner of 1-6
Township 37, North, Range
11 & 12 East, Fourth Principal Meridian,
as described hereon; and that from this evidence
I established a new monument and accessories
as described hereon to perpetuate the original
location of this corner.

Resident witnesses:



○ = Corner monument restored.

History of original corner establishment:

Original corner established by William E. Dougherty, Government Deputy Surveyor, in 1859.

Elm 7" N50W 6 links
Elm 12" S70E 46 links

Retracement survey by H.C. Lawrence, 1950. Recovered old hardwood post, squared and scribed. Also recovered an 18" elm N50W 6 links. No trace of 12" elm.

Set new B.T.'s
Elm 12" N20W 22½ links
Elm 10" East 28 links
Maple 24" S70E 26 links

Description of corner evidence found:

Recovered 4" cedar post, squared and scribed S1½ S6 - fair condition. Recovered 1" iron pipe set beside squared post.

B.T.
Elm 22" N50W 6 links
Elm 18" N20W 22½ links
Elm 15" N88E 28 links
R. Maple S70E 26 links
28"

Description of monument and accessories I established to perpetuate the original location of this corner.

Set 2-1/2" x 5' galvanized iron pipe with brass cap, stamped as follows:
Projecting 2-1/2' above ground.

Blazed and scribed B.T.

Sugar maple 10" S10W 50 links

S498
T36N

R11E S1-S6 R12E
1/4

CPI-1974

Dated at Argonne, Wis., this 30th day of December, 1974.

Signature Philip T. Hansen Title Registered Land Surveyor Registration No. S-498
(County Surveyor, Registered Land Surveyor, or other duly authorized official)

Office of Register of Deeds, County of Forest, I hereby certify that the within
instrument was filed in this office for record on the 17th day of March, 19 75
at 3:35 o'clock P. M.

Eugene Staszny
(Register of Deeds)

By _____ Deputy

CERTIFIED LAND CORNER RESTORATION

C-2 Index No. **C 2**


State of Wisconsin }
County of Forest } ss.

I Philip T. Hansen, do hereby
certify that on the 8th day
of October, 1975, I found
evidence of the WC-1/16
corner of Section 6
Township 36, North, Range
12 East, Fourth Principal Meridian,
as described hereon; and that from this evidence
I established a new monument and accessories
as described hereon to perpetuate the original
location of this corner.

Resident witnesses:

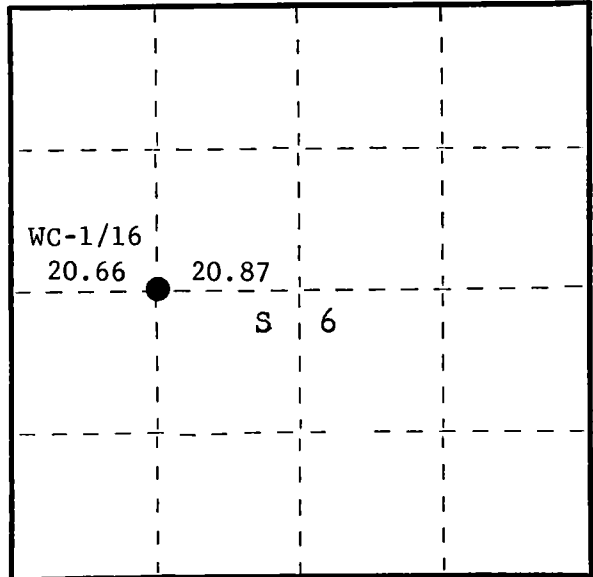
Glen Barker

Jim Claflin



FORM 985 H. C. MILLER CO., MILWAUKEE

T36N R12E



○ = Corner monument restored.

History of original corner establishment:

Corner established by H.C. Lawrence, Registered Land Surveyor, in 1956. From established
C-1/4 corner, he set WC-1/16 corner, 20.87 chains west and 20.66 east from W-1/4 corner.
Set 4" cedar post and marked NBT's: Sugar 6" N20°E 4 links and
Sugar 12" S19°W 26-1/2 links.

Description of corner evidence found:

Recovered 4" cedar post, squared and scribed WC-1/16 S6, WC-1/16 in fair condition.
Recovered OBT's: Sugar 6" (7") N20°E 4 links - scribing grown over.
Sugar 12" (14") S19°W (S22°W) 26.5 links - scribing grown over.

Description of monument and accessories I established to perpetuate the original location of this corner.

Replaced 4" cedar post with 1-1/2" OD iron pipe with 2" brass cap stamped - S498
Iron post projects 18" above ground. T36N R12E
No additional accessories established.
Pipe and BT's painted blue.

WC-1/16
S 6
CPI-1975

Dated at Argonne, Wis., this 13th day of October, 1975.

Signature: Philip T. Hansen Title Registered Land Surveyor Registration No. S-498
(County Surveyor, Registered Land Surveyor, or other duly authorized official)

Office of Register of Deeds, County of Forest, I hereby certify that the within
instrument was filed in this office for record on the 16th day of October, 1975
at 2:30 o'clock P. M.

Eugene B. Stutzman
(Register of Deeds)
By _____ Deputy

DOCUMENT NUMBER **107987**

430120102030

CERTIFIED LAND CORNER RESTORATION

C-5 Index No. **C 5**


State of Wisconsin }
County of Forest } ss.

I, Philip T. Hansen, do hereby certify that on the 6th day of September, 1975, I found evidence of the Quarter corner of Sections 6 and 5, Township 36 North, Range 12 East, Fourth Principal Meridian, as described hereon; and that from this evidence I established a new monument and accessories as described hereon to perpetuate the original location of this corner.

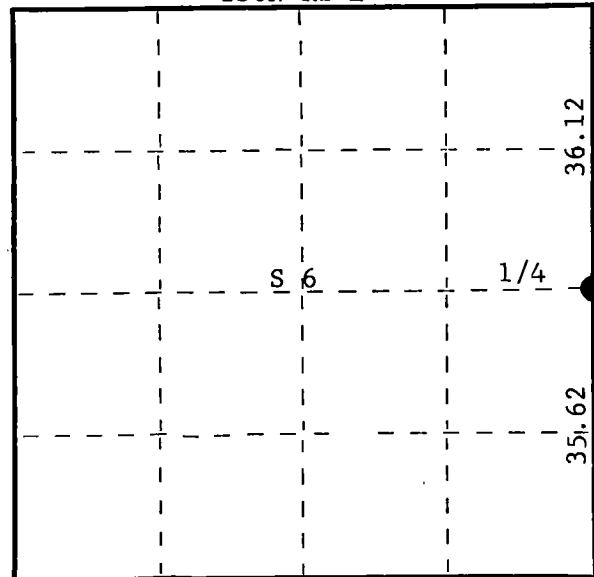
Resident witnesses:

Glen Barker

Jim Claflin



T36N R12E



○ = Corner monument restored.

History of original corner establishment:

Original corner established by Alfred Millard, Government Deputy Surveyor, in 1858. No record of subsequent resurveys. Corner re-established by H.C. Lawrence, Registered Land Surveyor, in 1958. He ran random line south from corner 31, 32, 5, and 6, and at 71.74 chains he was 8.50 chains west of Section Corner 5, 6, 7, and 8. Corrected bearing of line S6°45'E. Because of the large departure, he reran this line south and set 1/4 corner at 36.12, proportionate distance. Did not mark any BT's.

Description of corner evidence found:

Recovered 5" cedar post, squared and scribed 1/4-S S5, 1/4-S S6 in fair condition. No BT's were recovered.

Description of monument and accessories I established to perpetuate the original location of this corner.

Replaced 5" cedar post with 2-1/2" x 30" Berntsen A-1 Federal Monument. Aluminum with magnet installed in cap & base. Post projects 6" above ground, cap stamped - S498 T36N R12E

Set old post beside new pipe.

NBT's: Cedar 6" N76°E 12.6 links - scribed 1/4 BT.

Cedar 7" S2°E 100.7 links - scribed 1/4 BT.

Post and BT's painted blue.

1/4 S6 S5
1975

Dated at Argonne, Wis., this 13th day of October, 1975.

Signature *Philip T. Hansen* Title Registered Land Surveyor Registration No. S-498
(County Surveyor, Registered Land Surveyor, or other duly authorized official)

Office of Register of Deeds, County of Forest, I hereby certify that the within instrument was filed in this office for record on the 16th day of October, 1975, at 2:30 o'clock P. M.

Eugene Stasny
(Register of Deeds)

By Deputy

DOCUMENT NUMBER 107992

CERTIFIED LAND CORNER RESTORATION

Index No. C-4

State of Wisconsin }
County of Forest } ss.

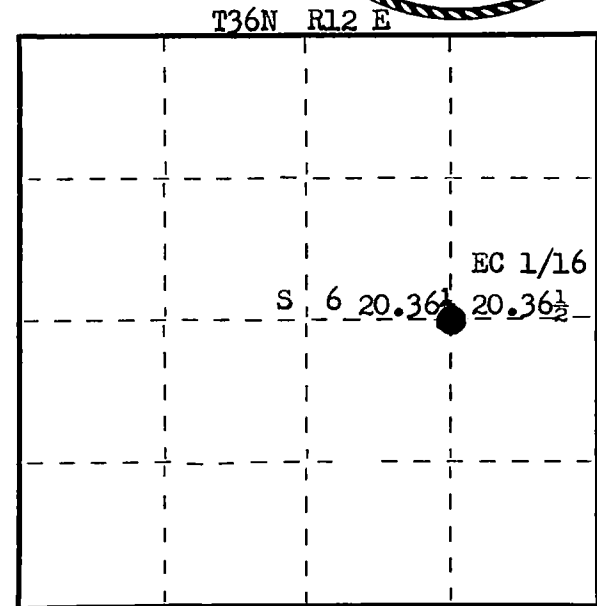

I Philip T. Hansen, do hereby
certify that on the 29th day
of July, 1976, I found
evidence of the EC 1/16
corner of Section 6
Township 36, North, Range
12 East, Fourth Principal Meridian,
as described hereon; and that from this evidence
I established a new monument and accessories
as described hereon to perpetuate the original
location of this corner.

Resident witnesses:

Glen Barker

Jim Claflin

Herb Wagoner



○ = Corner monument restored.

History of original corner establishment:

Corner established by H.C. Lawrence, Registered Land Surveyor, in 1956.

Set 4" cedar post on line between C 1/4 and E 1/4 equidistant 20.36½ chs.

No BTs were marked.

Description of corner evidence found:

Recovered 4" cedar post, squared and scribed EC 1/16 S6, EC 1/16 S6 in fair condition.

No BTs recovered.

Description of monument and accessories I established to perpetuate the original location of this corner.

Replaced 4" cedar post with 1½" iron pipe with 2" brass cap stamped.

Monument projects 24" above ground.

NBT - Cedar 8" N 68° W 36.1 lks, scribed 1/16 BT.

Cedar 8" S 44° W 40.7 lks, scribed 1/16 BT.

Monument and BTs painted blue.

S498
T36N. R12E
EC 1/16 S 6
CPI-1976

Dated at Rhineland, Wis., this 17th day of August, 1976

Signature Philip T. Hansen Title Registered Land Surveyor Registration No. S-498
(County Surveyor, Registered Land Surveyor, or other duly authorized official)

Office of Register of Deeds, County of Oneida, I hereby certify that the within
instrument was filed in this office for record on the 8th day of September, 1976
at 10 o'clock A. M.

Eugene Stetson
(Register of Deeds)
By _____ Deputy

DOCUMENT NUMBER
110107

FORM 985 H. C. MILLER CO., MILWAUKEE

43612061010

CERTIFIED LAND CORNER RESTORATION

Index No. **C-3**

State of Wisconsin }
County of Forest } ss.


I Philip T. Hansen, do hereby
certify that on the 29th day
of July, 1976, I found
evidence of the C 1/4
corner of Section 6
Township 36, North, Range
12 East, Fourth Principal Meridian,
as described hereon; and that from this evidence
I established a new monument and accessories
as described hereon to perpetuate the original
location of this corner.

Resident witnesses:

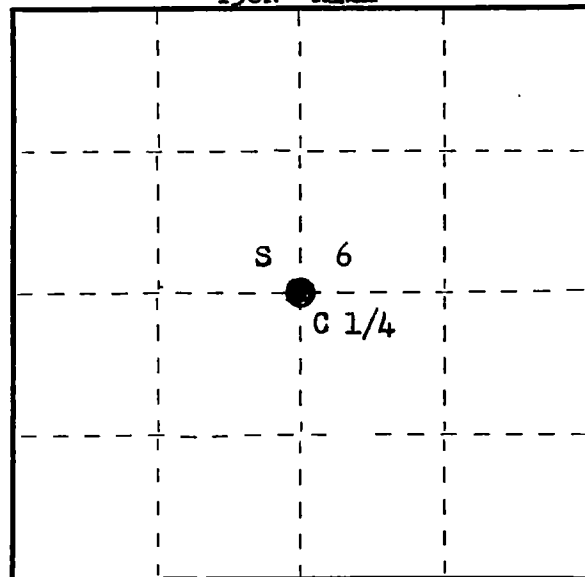
Glen Barker

Jim Claflin

Herb Wagoner



T36N R12E



○ = Corner monument restored.

History of original corner establishment: Corner established by H.C. Lawrence, Registered Land Surveyor, in 1957. Ran E-W and N-S 1/4 lines from established 1/4 Corners and set C 1/4 corner at 2.00 chs north and 1.13 east of the intersection of 1/4 lines. Set 4" cedar post.

Description of corner evidence found:

Recovered 4" cedar post laying down, scribed C1/4S S6, C1/4 S6. Recovered the hole in which it set.

No record or evidence of BTs established.

Description of monument and accessories I established to perpetuate the original location of this corner.

Replaced wood post with 2 1/2" Berntsen A-1 Federal Monument, stamped.

Monument projects 18" above ground.

NBTs - Cedar 8" S 7° W 14 lks, scribed C1/4 BT.

Cedar 8" S 22° E 33.7 lks, scribed C1/4 BT.

Cedar 7" N 43° E 51.7 lks, scribed C1/4 BT.

Corner sets 4 chains west of a N-S logging road.

Monument and BTs painted blue.

T36N R12E
C 1/4 S 6
S498-1976

Dated at Rhineland, Wis., this 10th day of August, 1976.

Signature Philip T. Hansen Title Registered Land Surveyor Registration No. S-498
(County Surveyor, Registered Land Surveyor, or other duly authorized official)

Office of Register of Deeds, County of Forest, I hereby certify that the within
instrument was filed in this office for record on the 8th day of September, 1976
at 10 o'clock A M.

Eugene Staszny
(Register of Deeds)

By _____ Deputy

DOCUMENT NUMBER
110106

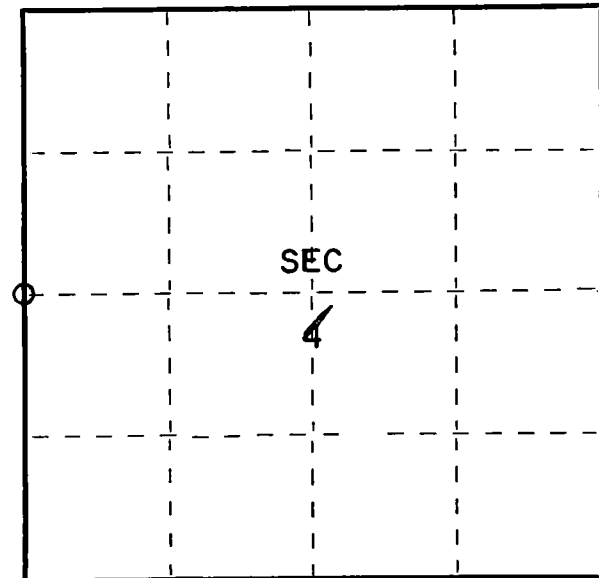
CERTIFIED LAND CORNER RESTORATION

Index No. **C-9**

State of Wisconsin }
County of Forest } ss.

I Thomas R. Arnott, do hereby certify that on the 8th day of December, 1975, I found evidence of the 1/4 corner of sections 4 & 5 Township 36, North, Range 12 E, Fourth Principal Meridian, as described hereon; and that from this evidence I established a new monument and accessories as described hereon to perpetuate the original location of this corner.

Resident witnesses:



○ = Corner monument restored.

History of original corner establishment:

Original subdivision by William Daugherty Aug. 4 - Aug. 9, 1859

Tamarac	8	N41W	10 Lks.
Tamarac	8	S10W	13 Lks.

Description of corner evidence found:

2" iron pipe found



Description of monument and accessories I established to perpetuate the original location of this corner.

Replaced iron pipe with new Forest County aluminum monument

Ties:

Spruce	4	N42W	23.35 feet
Spruce	3	S80E	12.08 Feet

Dated at Crandon, Wis., this 16th day of December, 1975

Signature Thomas R. Arnott Title Land Surveyor Registration No. S-887
(County Surveyor, Registered Land Surveyor, or other duly authorized official)

Office of Register of Deeds, County of Forest, I hereby certify that the within instrument was filed in this office for record on the 16th day of December, 1975 at 11 o'clock A M.

Eugene Staszny Document Number
(Register of Deeds)

By _____ Deputy

108395

REGISTER'S OFFICE
Forest County, Wis.
Received for record this 23 day
of January, A.D., 2015 at
9:00 o'clock A.M. and recorded
in Vol. Corner Restoration
page 25
Erika J. Deaton, Deputy
Register of Deeds

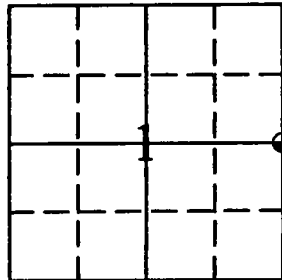
U.S. PUBLIC LAND SURVEY MONUMENTATION RECORD

(AS REQUIRED BY S. A-E 7.08, WI ADM. CODE)

CORNER: EAST 1/4 CORNER INDEX NUMBER: C-25
SECTION: 1 TOWNSHIP: T36N RANGE: R12E
TOWN/CITY/VILLAGE: TOWN OF CRANDON
COUNTY: FOREST STATE: WISCONSIN

HISTORY OF ORIGINAL CORNER ESTABLISHMENT AND SUBSEQUENT RESTORATIONS
AND DESCRIPTION OF ANY RECORD, MONUMENT, OCCUPATIONAL, TESTIMONIAL, OR
OTHER EVIDENCE CONSIDERED:

1858 - A. MILLAND, SET 1/4 SECTION POST;
6" TAMARAC N65°E 12 LINKS
10" TAMARAC S80°W 5 LINKS



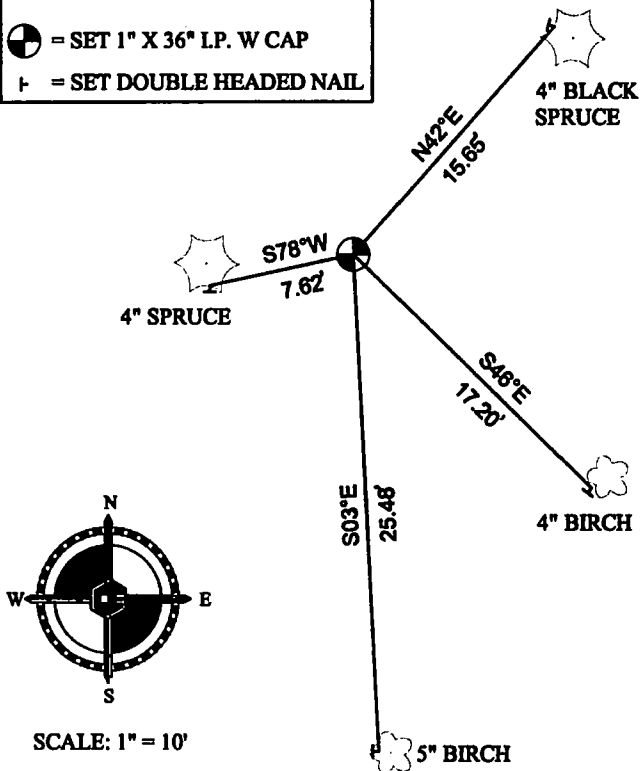
⊙ = CORNER LOCATION

CORNER WAS: (CHECK ALL THAT APPLY)

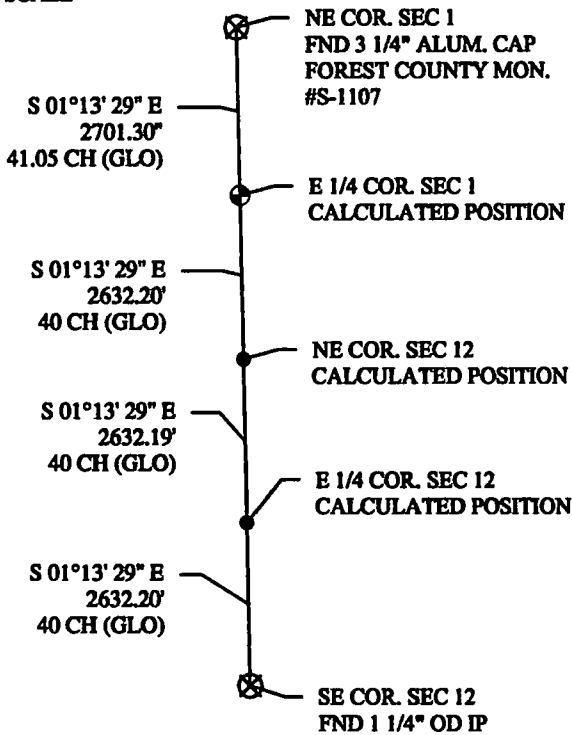
- ☐ RESTORED THROUGH ACCEPTANCE OF AN OBLITERATED LOCATION
- ☐ RESTORED THROUGH ACCEPTANCE OF A FOUND PERPETUATED LOCATION
- ☐ RESTORED OR REESTABLISHED IN A LOCATION THAT DIFFERS FROM A PREVIOUS RESTORATION OR REESTABLISHMENT (INCLUDE A PLAN VIEW DRAWING AND INDICATE WHAT WAS SET AND/OR FOUND)
- ☒ CONSIDERED A LOST CORNER AND REESTABLISHED THROUGH LOST CORNER PROPORTIONATE METHODS (INCLUDE A PLAN VIEW DRAWING SHOWING DISTANCES AND DIRECTIONS TO OTHER PUBLIC LAND SURVEY CORNERS USED FOR PROPORTIONING AND DETERMINING THE CORNER LOCATION)

LEGEND

- ⊙ = SET 1" X 36" LP. W CAP
+ = SET DOUBLE HEADED NAIL



NOT TO SCALE



DESCRIBE THE MONUMENT AND ACCESSORIES USED TO PERPETUATE THE LOCATION OF THIS CORNER.
(INCLUDE A PLAN VIEW DRAWING AND INDICATE WHAT WAS SET AND/OR FOUND)

JAMES BLONDHEIM RLS#2800-008, SET 1"x36" LP. WITH PLASTIC RLS# 2800 CAP USING SINGLE PROPORTIONATE METHODS.

SET THE FOLLOWING WITNESSES:


4" BLACK SPRUCE	N42°E	15.65'
4" BIRCH	S46°E	17.20'
5" BIRCH	S03°E	25.48'
4" SPRUCE	S78°W	7.62'

NOTE: ALL WITNESS TREES HAVE CHEST AND STUMP BLAZES PAINTED BLUE WITH DOUBLE HEADED NAIL AT BASE. DISTANCES ARE MEASURED TO DOUBLE HEADED NAIL.

SIGNATURE: [Signature]

DATE: 1/19/2015

Index No. C-25



I, JAMES D. BLONDHEIM RLS S-2800-008

CERTIFY THAT THE CORNER LOCATION SHOWN ON THIS ABOVE RECORD WAS DETERMINED BY ME OR UNDER MY DIRECTION AND CONTROL AND THAT THIS U.S. PUBLIC LAND SURVEY MONUMENT RECORD IS CORRECT AND COMPLETE TO THE BEST OF MY KNOWLEDGE AND BELIEF.



COLEMAN ENGINEERING COMPANY
635 CIRCLE DRIVE, IRON MOUNTAIN, MI 49801
PHONE: (906) 774-3440 FAX: (906) 774-7776

DRAWN:
MJT

FB 441, PG:48

DATE: 1/8/2015

JOB NO.
14426-A

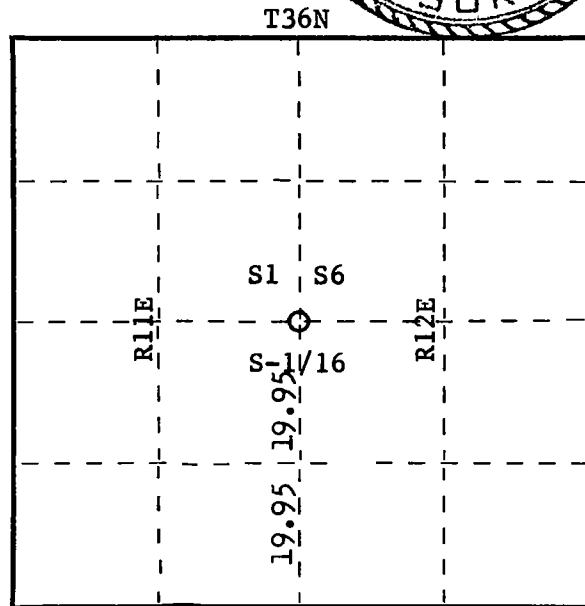
CERTIFIED LAND CORNER RESTORATION

Index No. **D 1**

State of Wisconsin }
County of Forest } ss.

I Philip T. Hansen, do hereby
certify that on the 10th day
of December, 1974, I found
evidence of the S-1/16
corner of 1 and 6
Township 36, North, Range
11 & 12 East, Fourth, Principal Meridian,
as described hereon; and that from this evidence
I established a new monument and accessories
as described hereon to perpetuate the original
location of this corner.

Resident witnesses:



○ = Corner monument restored.

History of original corner establishment:

H.C. Lawrence recovered an old 1/16 corner of unknown origin when he ran a line from the E-1/4 corner to the Section Corner in 1957. The distance between the E-1/4 corner and the Section Corner was 10 links short of the original measurement. Both the 1/4 corner and Section Corner were recovered and checked distances to B.T.'s established by B.F. Dorr's survey of 1898. A new 4" cedar post was set at the S-1/16 corner 19.95 chains, equidistant between the 1/4 corner and Section Corner.

New B.T.'s	Yellow birch 20"	N87W	53½ links
	Sugar 11"	S18E	28 links

Description of corner evidence found:

Recovered H.C. Lawrence 4" cedar post, squared and scribed S1-1/16 S6-1/16 in poor condition, tied to a 1" iron pipe. Recovered old bearing trees.

Yellow birch 20"	N86W	53½ links	scribed S B.T.
Sugar maple 11"	S17E	27½ links	scribed S-1/16

Description of monument and accessories I established to perpetuate the original location of this corner.

Set 1" x 5' iron pipe with 2" brass cap stamped -

No new B.T. established.

S498
T36N

S1	S6
S-1/16	

CPI-1974

Dated at Rhineland, Wis., this 6th day of January, 1975.

Signature Philip T. Hansen Title Registered Land Surveyor Registration No. S-498
(County Surveyor, Registered Land Surveyor, or other duly authorized official)

Office of Register of Deeds, County of Forest, I hereby certify that the within
instrument was filed in this office for record on the 17th day of March, 1975
at 3:35 o'clock P. M.

Document No. **106810**

Eugene Stutzman
(Register of Deeds)
By _____ Deputy

CERTIFIED LAND CORNER RESTORATION

Index No. **D-3**

State of Wisconsin }
County of Forest } ss.


I Philip T. Hansen, do hereby
certify that on the 29th day
of July, 19 76, I found
evidence of the SC 1/16
corner of Section 6
Township 36, North, Range
12 East, Fourth Principal Meridian,
as described hereon; and that from this evidence
I established a new monument and accessories
as described hereon to perpetuate the original
location of this corner.

Resident witnesses:

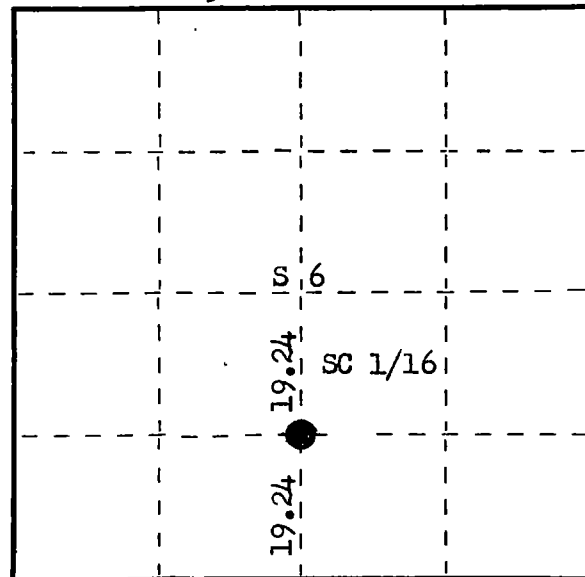
Glen Barker

Jim Claflin

Herb Wagoner



T36N R12E



○ = Corner monument restored.

History of original corner establishment:

Corner established by H.C. Lawrence, Registered Land Surveyor, in 1956.
He ran a random line from 1/4 line on town line S 1° 30' E. Set SC 1/16 at
19.24 chains South of C 1/4 equidistant. Set 4" cedar post. No BTs.

Description of corner evidence found:

Recovered 4" cedar post, squared and scribed SC 1/16 S6, SC 1/16 S6 in poor condition.

No BTs recovered.

Description of monument and accessories I established to perpetuate the original location of this corner.

Replaced 4" cedar post with 1 1/2" iron pipe with 2" brass cap stamped.

Monument projects 18" above ground.

NBT - Tamarack 8" N 6° W 20 lks, scribed 1/16 BT.

Tamarack 5" S 44° W 17.6 lks.

Monument and BTs painted blue.

S498
T36N R12E
SC 1/16 S6
CPI-1976

Dated at Rhineland, Wis., this 17th day of August, 19 76.

Signature Philip T. Hansen Title Registered Land Surveyor Registration No. S-498
(County Surveyor, Registered Land Surveyor, or other duly authorized official)

Office of Register of Deeds, County of Forest, I hereby certify that the within
instrument was filed in this office for record on the 8th day of September, 19 76.
at 10 o'clock A. M.

Eugene Staszny
(Register of Deeds)
By _____ Deputy

DOCUMENT NUMBER **110108**

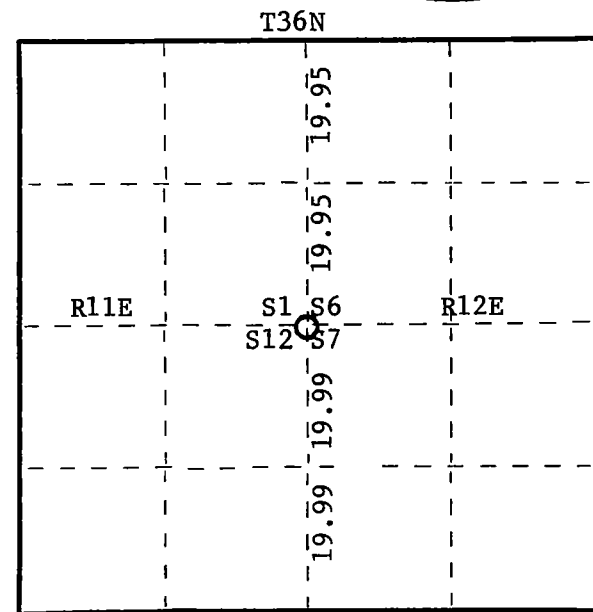

CERTIFIED LAND CORNER RESTORATION

Index No. **E 1**

State of Wisconsin }
County of Forest } ss.

I Philip T. Hansen, do hereby certify that on the 16th day of December, 19 74, I found evidence of the Section corner of 1-12-6-7 Township 36, North, Range 11 and 12 East, Fourth Principal Meridian, as described hereon; and that from this evidence I established a new monument and accessories as described hereon to perpetuate the original location of this corner.

Resident witnesses:



○ = Corner monument restored.

History of original corner establishment:

Original corner established by Wm. E. Dougherty in 1859.

White birch 10"	N45E	30 links
Hemlock 10"	N65E	32 links
Sugar maple 10"	S15W	2 links
White birch 10"	S28E	20 links

B.F. Dorr claims to have recovered the original sugar maple in 1898. Set post & NBT's.

Hemlock	N42W	6 1/2 links
Hemlock	N78 1/2 E	12 links

H.C. Lawrence recovered Dorr's BT's in 1950. Set new cedar post. Set NBT.

Cedar stake	N47W	7 1/2 links
-------------	------	-------------

Description of corner evidence found:

Recovered H.C. Lawrence cedar post, squared and scribed S1-T36N, S12, R11E; S6, S7, R12 in poor condition. Recovered his BT cedar stake N47W - 7 1/2 links.

Description of monument and accessories I established to perpetuate the original location of this corner.

Set a 2-1/2" x 5' galvanized iron pipe with brass cap stamped -

New BT's.	Aspen 7"	N22E	14 1/2 links
	White birch 4"	S6E	15 1/2 links

S498
T36N

R11E	S1	S6	R12E
	S12	S7	

CPI-1974

DOCUMENT NUMBER **106952**

Dated at Crandon, Wis., this 16th day of April, 19 75.

Signature Philip T. Hansen Title Registered Land Surveyor Registration No. S-498
(County Surveyor, Registered Land Surveyor, or other duly authorized official)

Office of Register of Deeds, County of Forest, I hereby certify that the within instrument was filed in this office for record on the 16th day of April, 19 75 at 3:00 o'clock P. M.

Eugene Stutzny
(Register of Deeds)

By _____ Deputy

FORM 985 H. C. MILLER CO., MILWAUKEE

00001011937

CERTIFIED LAND CORNER RESTORATION

Index No. E-3

State of Wisconsin }
County of Forest } ss.

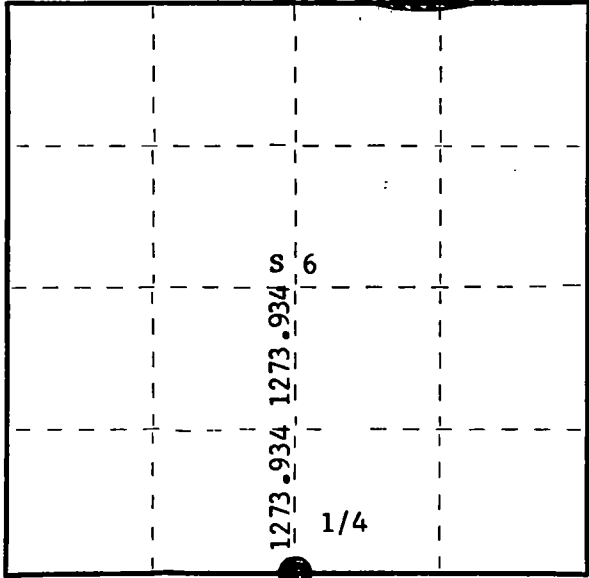

I Philip T. Hansen, do hereby
certify that on the 23rd day
of October, 19 78, I ~~found~~
~~established~~ established of the Quarter
~~corner of~~ Sections 6 and 7
Township 36, North, Range
12 East, Fourth Principal Meridian,
as described hereon; and that from this evidence
I established a new monument and accessories
as described hereon to perpetuate the original
location of this corner.

Resident witnesses:

Glen Barker

Jim Claflin

Herb Wagoner



○ = Corner monument restored.

History of original corner establishment:

Corner established by Alfred Millard, Deputy Surveyor, in 1858.
No records of any subsequent survey.

Description of corner evidence found:

No evidence of any corner or accessories recovered.
Corner established by traverse and computation.
Ran traverse from established C 1/4 corner to SC 1/16 section 6.
Computed distance is 1273.934 feet at bearing S 4° 22' 44" E.
Doubled this distance and set S 1/4 corner at 2547.868 feet from C 1/4.

Description of monument and accessories I established to perpetuate the original location of this corner.

Set a 2-1/2" Berntsen A-1 Federal Monument projecting 18" - stamped:

Marked NBT's -

Cedar 8" S61°E 30.0'

Cedar 9" N49°E 27.2'

Cedar 12" N21°E 33.0'

Cedar 8" N29°W 54.43'

all BT's scribed 1/4 BT

T36N R12E

1/4 S+6
S+7

S498 - 1978

Dated at Rhineland, Wis., this 16th day of May, 19 80

Signature Philip T. Hansen Title Registered Land Surveyor Registration No. S-498
(County Surveyor, Registered Land Surveyor, or other duly authorized official)

Office of Register of Deeds, County of Forest, I hereby certify that the within
instrument was filed in this office for record on the 2nd day of June, 19 80
at 8:30 o'clock A. M.

Eugene Stetson
(Register of Deeds)
By _____ Deputy

DOCUMENT NO. **117998**

FORM 985 M. C. MILLER CO., MILWAUKEE

43612060020

CERTIFIED LAND CORNER RESTORATION

Index No. **E-5**

State of Wisconsin }
County of **Forest** } ss.


I, **Philip T. Hansen**, do hereby certify that on the **23rd** day of **January**, 19**78**, I found evidence of the **Section** corner of **Sec. 5, 6, 7 & 8** Township **36**, North, Range **12 East**, Fourth Principal Meridian, as described hereon; and that from this evidence I established a new monument and accessories as described hereon to perpetuate the original location of this corner.

Resident witnesses:

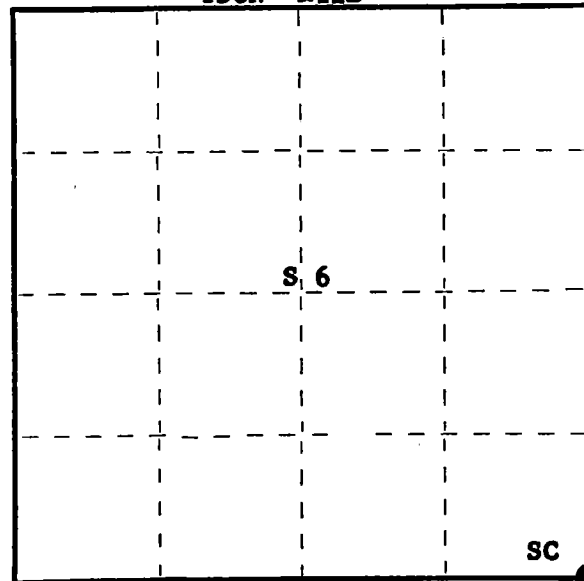
Glen Barker

Jim Claflin

Herb Wagoner



T36N R12E



○ = Corner monument restored.

History of original corner establishment:

Corner established by **Alfred Millard**, Deputy Surveyor, in 1958.

No records of any subsequent survey.

H.C. Lawrence, Registered Land Surveyor, recovered a very old stake in 1958. Set 4" cedar post. No records of any BT's established.

Description of corner evidence found:

Recovered 4" cedar post, squared and scribed S6, S7, S5, S8, in very poor condition. While setting a new monument, recovered the points of three old points all within a radius of 1 link.

Recovered OBT's - White Pine 18" S43°E, 80.4 links, scribed S8 BT.
Tamarack 7" N68°E, 26.6 links, scribed S5 NBT.

Description of monument and accessories I established to perpetuate the original location of this corner.

Replaced wood post with 2½" Berntsen A-1 Federal Monument, aluminum with magnet in cap and base. Monument projects 18" above ground. Cap stamped: Drove the old points around base of monument.

Marked NBT's - Tamarack 8" S45°W, 48.2 links, scribed SC BT.
Tamarack 7" N32°E, 18.7 links, scribed SC BT.

All distances to new and old BT's are to new monument.

Monument sets in a wet tamarack and alder swamp.

T36N
Sec. 6 5
7+8
R12E
S498-1978

Dated at **Rhineland**, Wis., this **24th** day of **January**, 19**78**.

Signature **Philip T. Hansen** Title **Registered Land Surveyor** Registration No. **S-498**
(County Surveyor, Registered Land Surveyor, or other duly authorized official)

Office of Register of Deeds, County of **Forest**, I hereby certify that the within instrument was filed in this office for record on the **27th** day of **January**, 19**78** at **4:00** o'clock **P.** M.

Eugene J. Stutzman
(Register of Deeds)

DOCUMENT NUMBER - **113207**

By _____ Deputy

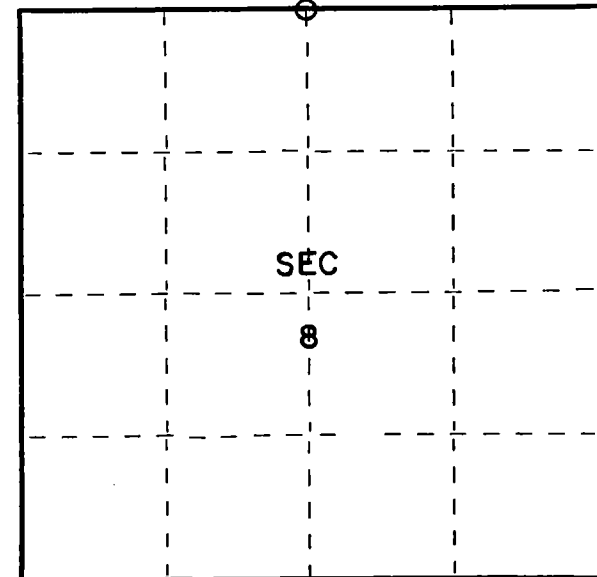
CERTIFIED LAND CORNER RESTORATION

Index No. **E-7**

State of Wisconsin }
County of Forest } ss.

I Thomas R. Arnott, do hereby certify that on the 10th day of December, 19 75, I found evidence of the 1/4 corner of sections 5 & 8 Township 36, North, Range 12 E, Fourth Principal Meridian, as described hereon; and that from this evidence I established a new monument and accessories as described hereon to perpetuate the original location of this corner.

Resident witnesses:



○ = Corner monument restored.

History of original corner establishment:

Original subdivision by William Daugherty Aug. 4 - Aug 9, 1859

Tamarac	8	N43W	10 Lks.
Tamarac	8	S14E	11 Lks.

Description of corner evidence found:

Wood post found



Description of monument and accessories I established to perpetuate the original location of this corner.

Replaced wood post with new Forest County aluminum monument

Ties:

Maple	6	N38W	24.27 feet
Maple	8	N80E	14.50 feet
Maple spar	30	N88W	24.34 feet (BT found)

Dated at Crandon, Wis., this 16th day of December, 19 75

Signature Thomas Arnott Title Land Surveyor Registration No. S-887
(County Surveyor, Registered Land Surveyor, or other duly authorized official)

Office of Register of Deeds, County of Forest, I hereby certify that the within instrument was filed in this office for record on the 16th day of December, 19 75 at 11 o'clock A. M.

Eugene Staszny Document Number
(Register of Deeds)

By _____ Deputy

108396

FORM 985 H. C. MILLER CO., MILWAUKEE

4361205 0020

Document Number
211701

REGISTER'S OFFICE
Forest County, Wis.
Received for record this 22nd day
of April A.D., 2013 at
9:00 o'clock A.M. and recorded
in Vol. Corner Restoration
page E-9
Erika L. Dutton
Deputy Register of Deeds

U.S. PUBLIC LAND SURVEY MONUMENT RECORD

(AS REQUIRED BY S. A-E 7.08, WI ADM. CODE)

HISTORY OF ORIGINAL CORNER ESTABLISHMENT AND SUBSEQUENT RESTORATIONS AND DESCRIPTION OF ANY RECORD, MONUMENT, OCCUPATIONAL, TESTIMONIAL, OR OTHER EVIDENCE CONSIDERED:

1859 - ORIGINAL SUBDIVISION BY WILLIAM DAUGHERTY AUG. 4 - AUG. 9, 1859

TAMARACK	8"	N 29° E	52 LKS.
TAMARACK	9"	S 61° E	34 LKS.

1975 - THOMAS R. ARNOTT, SURVEYOR, SET IRON PIPE WITH FOREST COUNTY ALUMINUM MONUMENT

W. BIRCH	6"	N 54° W	7.87 FEET
MAPLE	6"	N 82° E	35.74 FEET
MAPLE	6"	S 13° W	12.23 FEET

CORNER WAS: (CHECK ALL THAT APPLY)

- ☐ RESTORED THROUGH ACCEPTANCE OF AN OBLITERATED LOCATION
☒ RESTORED THROUGH ACCEPTANCE OF A FOUND PERPETUATED LOCATION
☐ CONSIDERED A LOST CORNER AND REESTABLISHED THROUGH LOST CORNER PROPORTIONATE METHODS (INCLUDING A PLAN VIEW DRAWING SHOWING DISTANCES AND DIRECTIONS TO OTHER PUBLIC LAND SURVEY CORNERS USED FOR PROPORTIONING AND DETERMINING THE CORNER LOCATION)
☐ RESTORED OF REESTABLISHED IN A LOCATION THAT DIFFERS FROM A PREVIOUS RESTORATION OF REESTABLISHMENT (INCLUDE A PLAN VIEW DRAWING AND INDICATE WHAT WAS SET AND/OR FOUND)

DESCRIBE THE MONUMENT AND ACCESSORIES USED TO PERPETUATE THE LOCATION OF THIS CORNER. (INCLUDE A PLAN VIEW DRAWING AND INDICATE WHAT WAS SET AND/OR FOUND)

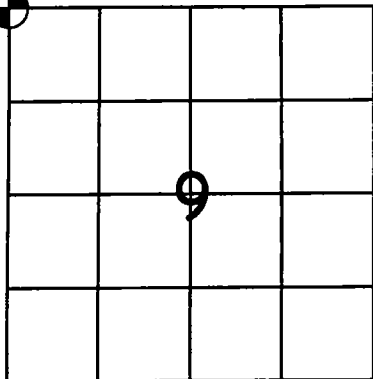
FOUND 3 1/4" FOREST COUNTY ALUMINUM MONUMENT ON 2" IRON PIPE +/- 1.5' ABOVE GROUND. LOCATED TWO EXISTING SUGAR MAPLE BEARING TREES AND A WHITE BIRCH STUMP THAT SATISFIES THE BEARING AND DISTANCE OF THE WHITE BIRCH REFERENCED ON THE 1975 L.C.R.C. BOTH MAPLES HAD OLD STUMP BLAZES. WHITE BIRCH STUMP DECAYED TO MUCH TO RECOGNIZE BLAZES. REFRESHED MAPLES AND SET 2 NEW BEARING TREES.

SET THE FOLLOWING WITNESSES:

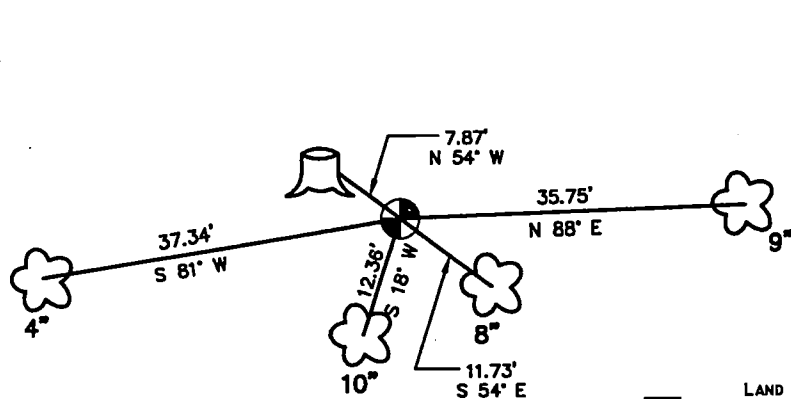
SUGAR MAPLE 9"	N 88° E	35.75' SET D.H. NAIL	(OLD)	(NOTE: D.H. = DOUBLE HEADED)
SUGAR MAPLE 8"	S 54° E	11.73' SET D.H. NAIL		
SUGAR MAPLE 10"	S 18° W	12.36' SET D.H. NAIL	(OLD)	
SUGAR MAPLE 4"	S 81° W	37.34' SET D.H. NAIL		

ALL TREES HAVE NEW CHEST AND STUMP BLAZES

THE NORTH WEST ONE QUARTER
CORNER OF SECTION 9,
T. 36 N., R. 12 E.,
FOURTH PRINCIPAL MERIDIAN,
FOREST COUNTY, WISCONSIN



= LOCATION OF CORNER



LEGEND



NORTH WEST CORNER SEC. 9
T36N R12E
FOUND 3 1/4" ALUM. MON ON A 2" I.P.



SUGAR MAPLE



WHITE BIRCH STUMP

LAND SURVEYOR SEAL



I, JAMES D. BLONDHEIM RLS #2800-8

(TYPE OR PRINT NAME) CERTIFY THAT THE CORNER LOCATION SHOWN ON THIS ABOVE RECORD WAS DETERMINED BY ME OR UNDER MY DIRECTION AND CONTROL AND THAT THIS U.S. PUBLIC LAND SURVEY MONUMENT RECORD IS CORRECT AND COMPLETE TO THE BEST OF MY KNOWLEDGE AND BELIEF.

SIGNATURE

DATE

INDEX No. E-9

43612050000

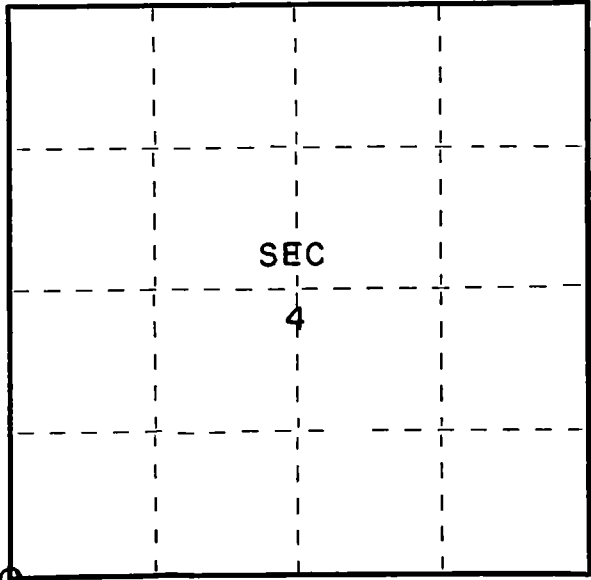
CERTIFIED LAND CORNER RESTORATION

Index No. **E-9**

State of Wisconsin }
County of Forest } ss.

I Thomas R. Arnott, do hereby
certify that on the 10th day
of December, 1975, I found
evidence of the section
corner of sections 4, 5, 8 & 9
Township 36, North, Range
12 E, Fourth Principal Meridian,
as described hereon; and that from this evidence
I established a new monument and accessories
as described hereon to perpetuate the original
location of this corner.

Resident witnesses:



○ = Corner monument restored.

History of original corner establishment:

Original subdivision by William Daugherty Aug. 4 - Aug. 9, 1859

Tamarc	8	N29E	52 Lks.
Tamarc	9	S61E	34 Lks.

Description of corner evidence found:


Wood post found in 1974, replace at that time with 2" iron pipe.

Description of monument and accessories I established to perpetuate the original location of this corner.

Replaced iron pipe with new Forest County aluminum monument.

Ties:

W. Birch	6	N54W	7.87 feet
Maple	6	N82E	35.74 feet
Maple	6	S13W	12.23 feet



Dated at Crandon Wis., this 16th day of December, 1975.

Signature Thomas R. Arnott Title Land Surveyor Registration No. S-887
(County Surveyor, Registered Land Surveyor, or other duly authorized official)

Office of Register of Deeds, County of Forest, I hereby certify that the within
instrument was filed in this office for record on the 16th day of December, 1975
at 11 o'clock A. M.

Eugene Stetson Document Number
(Register of Deeds)

By _____ Deputy

108397

FORM 985 M. C. MILLER CO., MILWAUKEE

43612050000

Document Number
211700

REGISTER'S OFFICE
Forest County, Wis.
Received for record this 22nd day
of April A.D., 2013 at
9:00 o'clock A.M. and recorded
in Vol. Corner Restoration
page E-11
Shirley L. Deaton
Deputy Register of Deeds

U.S. PUBLIC LAND SURVEY MONUMENT RECORD

(AS REQUIRED BY S. A-E 7.08, WI ADM. CODE)

HISTORY OF ORIGINAL CORNER ESTABLISHMENT AND SUBSEQUENT RESTORATIONS AND DESCRIPTION OF ANY RECORD, MONUMENT, OCCUPATIONAL, TESTIMONIAL, OR OTHER EVIDENCE CONSIDERED:

1859 - ORIGINAL SUBDIVISION BY WILLIAM DAUGHERTY AUG. 4 - AUG. 9, 1859
HEMLOCK 8" N 49° E 6 LKS.
HEMLOCK 8" S 81° W 14 LKS.

1974 - WOOD POST FOUND IN 1974, REPLACED AT THAT TIME WITH 2" IRON PIPE

1975 - THOMAS R. ARNOTT, SURVEYOR RLS #887, REPLACED IRON PIPE WITH NEW FOREST COUNTY ALUMINUM MONUMENT
SPRUCE 6" S 44° E 12.75 FEET
W. PINE 16" S 9° W 16.30 FEET

CORNER WAS: (CHECK ALL THAT APPLY)

- ☐ RESTORED THROUGH ACCEPTANCE OF AN OBLITERATED LOCATION
☒ RESTORED THROUGH ACCEPTANCE OF A FOUND PERPETUATED LOCATION
☐ CONSIDERED A LOST CORNER AND REESTABLISHED THROUGH LOST CORNER PROPORTIONATE METHODS (INCLUDING A PLAN VIEW DRAWING SHOWING DISTANCES AND DIRECTIONS TO OTHER PUBLIC LAND SURVEY CORNERS USED FOR PROPORTIONING AND DETERMINING THE CORNER LOCATION)
☐ RESTORED OF REESTABLISHED IN A LOCATION THAT DIFFERS FROM A PREVIOUS RESTORATION OF REESTABLISHMENT (INCLUDE A PLAN VIEW DRAWING AND INDICATE WHAT WAS SET AND/OR FOUND)

DESCRIBE THE MONUMENT AND ACCESSORIES USED TO PERPETUATE THE LOCATION OF THIS CORNER. (INCLUDE A PLAN VIEW DRAWING AND INDICATE WHAT WAS SET AND/OR FOUND)

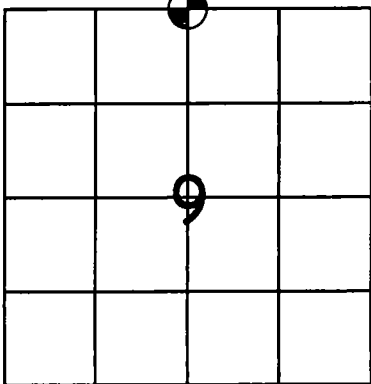
FOUND RECORD BEARING TREE REFERENCED ON L.C.R.C. RECORDED BY THOMAS R. ARNOTT IN 1975. SAID L.C.R.C. LISTED A 16" WHITE PINE AS FALLING S09W, 16.30' FROM SET MONUMENT. RECORD BEARING AND DISTANCES WERE MEASURED FROM FACE OF STUMP BLAZE WHICH WAS EXPOSED. A SEARCH WAS CONDUCTED AT RECORD LOCATION AND NOTHING WAS FOUND. SET A 1"X30" I.P. W/ CAP NO. 2800-008 2" BELOW GRADE. POINT FALLS +/- 4' WEST OF A CABLED TWO TRACK. POINT FALLS VERY CLOSE TO CENTER LINE OF EXTENDED CHANEY ROAD. ALSO FOUND 31" WHITE PINE (N14 °E) 28', WHICH APPEARED TO HAVE AN OLD BLAZE, NO RECORD FOUND FOR WITNESS. THIS AREA WAS LOGGED OUT RECENTLY, EXCAVATION HAD BEEN DONE IN THIS AREA TO CREATE A LANDING FOR LOGGING OPERATIONS, AND FEW TREES ARE LEFT IN THIS AREA.

SET THE FOLLOWING WITNESSES:

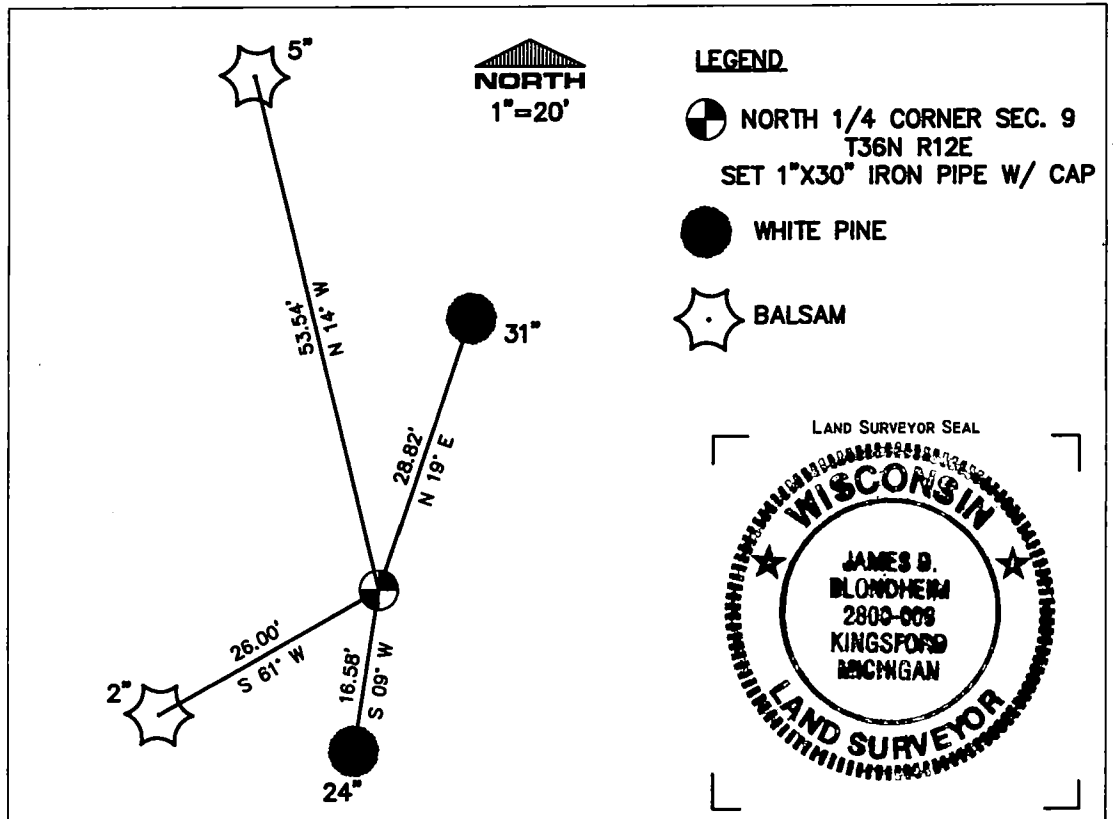
WHITE PINE 24"	S 09° W	16.58'	SET D.H. NAIL	(NOTE: D.H. = DOUBLE HEADED)
BALSAM 2"	S 61° W	26.00'	SET D.H. NAIL	
BALSAM 5"	N 14° W	53.54'	SET D.H. NAIL	
WHITE PINE 31"	N 19° E	28.82'	SET D.H. NAIL	

ALL TREES HAVE NEW CHEST AND STUMP BLAZES

THE NORTH ONE QUARTER
CORNER OF SECTION 9,
T. 36 N., R. 12 E.,
FOURTH PRINCIPAL MERIDIAN,
FOREST COUNTY, WISCONSIN



 = LOCATION OF CORNER



I, JAMES D. BLONDHEIM RLS #2800-8

(TYPE OR PRINT NAME) CERTIFY THAT THE CORNER LOCATION SHOWN ON THIS ABOVE RECORD WAS DETERMINED BY ME OR UNDER MY DIRECTION AND CONTROL AND THAT THIS U.S. PUBLIC LAND SURVEY MONUMENT RECORD IS CORRECT AND COMPLETE TO THE BEST OF MY KNOWLEDGE AND BELIEF.

SIGNATURE

DATE

INDEX No. E-11



4/17/2013

43612040020

CERTIFIED LAND CORNER RESTORATION

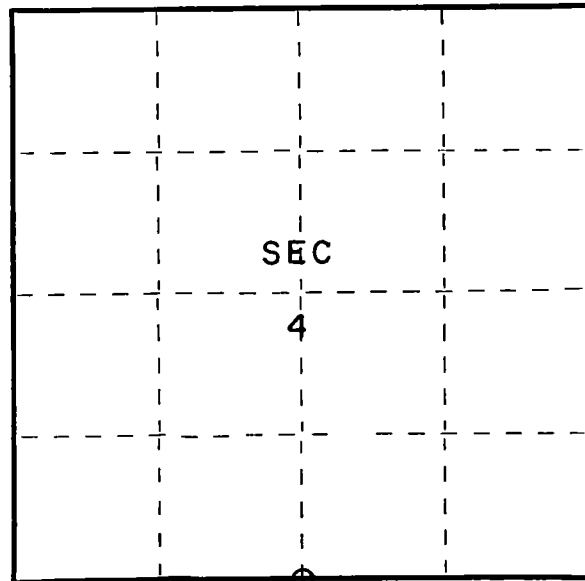
Index No.

E 11

State of Wisconsin }
County of Forest } ss.

I Thomas R. Arnott, do hereby
certify that on the 8th day
of December, 1975, I found
evidence of the 1/4
corner of sections 4 & 9
Township 36, North, Range
12 E, Fourth Principal Meridian,
as described hereon; and that from this evidence
I established a new monument and accessories
as described hereon to perpetuate the original
location of this corner.

Resident witnesses:



○ = Corner monument restored.

History of original corner establishment:

Original subdivsion by William Daugherty Aug. 4 - Aug. 9, 1859

Hemlock	8	N 1/4 E	6 Lks.
Hemlock	8	S 81 W	1 1/4 Lks.

Description of corner evidence found:


Wood post found in 1974, replaced at that time with 2" iron pipe

Description of monument and accessories I established to perpetuate the original location of this corner.

Replaced iron pipe with new Forest County aluminum monument

Ties:

Spruce	6	S 44 E	12.75 feet
W. Pine	16	S 9 W	16.30 feet



Dated at Crandon, Wis., this 16th day of December, 1975

Signature Thomas Arnott Title Land Surveyor Registration No. S-887
(County Surveyor, Registered Land Surveyor, or other duly authorized official)

Office of Register of Deeds, County of Forest, I hereby certify that the within
instrument was filed in this office for record on the 16th day of December, 1975
at 11 o'clock A. M.

Eugene Staszny
(Register of Deeds)

Document Number

108398

By _____ Deputy

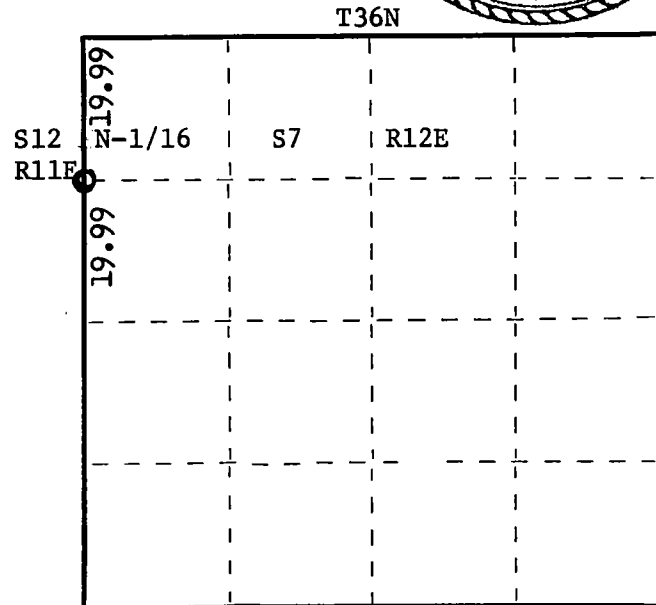

CERTIFIED LAND CORNER RESTORATION

Index No. **F 1**

State of Wisconsin }
County of Forest } ss.

I Philip T. Hansen, do hereby
certify that on the 12th day
of December, 1974, I found
evidence of the N-1/16
corner of S12-S7
Township 36, North, Range
11-12, Fourth Principal Meridian,
as described hereon; and that from this evidence
I established a new monument and accessories
as described hereon to perpetuate the original
location of this corner.

Resident witnesses:



○ = Corner monument restored.

History of original corner establishment:

Original corner established by B.F. Dorr in 1897. H.C. Lawrence retracement survey of 1956 states that when he ran the range line south from NE corner, Section 12, he recovered the N-1/16 corner 2 links east of his line. He recovered the 1/4 corner 5 links east of his line. No mention was made in Dorr's notes about running the east line of Section 12. The recovered 1/16 corner probably set by someone else. Lawrence set his post at 19.99 chains, equidistant between the section corner and the 1/4 corner.

Black spruce 5" S60W 12½ links
Black spruce 4" S60E 28½ links

Description of corner evidence found:

Recovered H.C. Lawrence's 4" cedar post, squared and scribed S12 N-1/16; S7 N-1/16

Recovered	Black spruce 5"	S62W	12½ links	Scribed S12 B.T.
	Black spruce stump	S58W	29 links	Scribed B.T.

Description of monument and accessories I established to perpetuate the original location of this corner.

Set new 1" x 5' galvanized iron pipe with brass cap stamped -

N.B.T.	Black spruce 4"	N17W	33 links	Scribed 1/16 B.T.	S498
					T36N

R11E S12 S7
R12E N-1/16

CPI-1974

Dated at Argonne, Wis., this 12th day of December, 1974.

Signature Philip T. Hansen Title Registered Land Surveyor Registration No. S 498
(County Surveyor, Registered Land Surveyor, or other duly authorized official)

Office of Register of Deeds, County of Forest, I hereby certify that the within
instrument was filed in this office for record on the 17th day of March, 1975
at 3:35 o'clock P. M.

Document No. **106811**

Eugene Stutzman
(Register of Deeds)
By _____ Deputy


CERTIFIED LAND CORNER RESTORATION

Index No. **G 1**

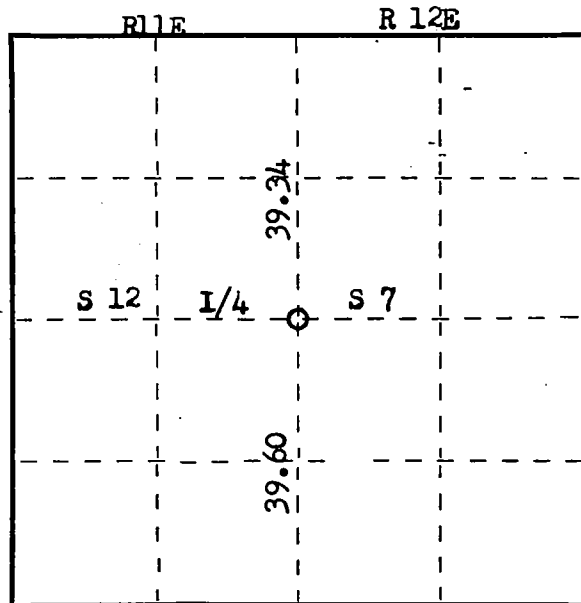
State of Wisconsin } ss.
County of Forest

I Philip T. Hansen, do hereby certify that on the 5th day of December, 19 74, I found evidence of the W 1/4 corner of Section 7 Township 36, North, Range 12 East, Fourth, Principal Meridian, as described hereon; and that from this evidence I established a new monument and accessories as described hereon to perpetuate the original location of this corner.

Resident witnesses:



T36N



○ = Corner monument restored.

History of original corner establishment:

Original corner established by William E. Daugherty, Government Deputy Surveyor in 1859

Y. Birch 12 " East 23 lks

Y. Birch 12 " N85W 21 lks

Description of corner evidence found: H.C. Lawrence retracement survey of 1950 stated he recovered the old post and original Y. Birch B.T. He set a new 4" cedar post scribed and blazed a sugar maple 10" S30W 20 1/2 lks. Recovered Lawrence's 4 inch cedar post. leaning but in fair condition. Also recovered old bearing trees. Bass 16" S30E 43 1/2 lks

Description of monument and accessories I established to perpetuate the original location of this corner.

Set 2 1/2" x 5' galvanized iron pipe with brass cap stamped as follows. Blazed and scribed new bearing tree.

Sugar maple 6" N60W 28 lks
Sugar Maple 14" S30W 20 1/2 lks
Recovered BTs
Y. Birch 12" East 23 lks
Basswoodple 20" S30E 43 1/2 lks

S- 498

T 36 N

R 11E + R 12 E
1/4 S 12 + S 7

CPI 1974

Dated at Argonne, Wis., this 17th day of December, 19 74.

Signature Philip T. Hansen Title Registered Land Surveyor Registration No. S 498
(County Surveyor, Registered Land Surveyor, or other duly authorized official)

Office of Register of Deeds, County of Forest, I hereby certify that the within instrument was filed in this office for record on the 17th day of March, 19 75 at 3:35 o'clock P. M. Document No. 106812

Eugene Stutzman
(Register of Deeds)
By _____ Deputy

U.S. PUBLIC LAND SURVEY MONUMENT RECORD

Instructions: This record shall show the location of the corner and shall include all of the following nine elements (a through i).

- (a) Identify the corner by reference to the U.S. public land survey system.

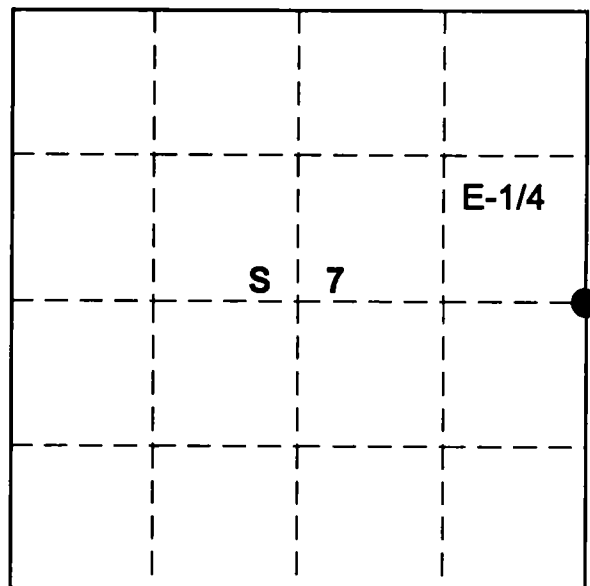
○ = Corner monument restored.

E-1/4 Corner

Sec. 7, T 36 N, R 12 E

Type of Monument:

2-1/4" Aluminum Pipe 3-1/4" Alloy Cap
6" above ground



FOREST COUNTY

- (b) Describe any record evidence, monument evidence, occupational evidence, testimonial evidence or any other material evidence you considered, and whether the monument was found or placed.

No evidence of original or subsequent monument or accessories.

Reestablished quarter section corner on a proportional measurement.

Total distance from northeast to southeast section corner of section 7, is 5374.44'

Set quarter section corner 2687.22' intermediate.

Wallace Yocum a life time adjoining land owner of 80 years said he had never witness a corner in place.

- (c) In the plan view drawing below, provide reference ties to at least 4 witness monuments, or, if the location is within a municipality, to at least 2 witness monuments. (Witness monuments shall be made of concrete, natural stone, iron or other equally durable material).

Describe witness monuments:

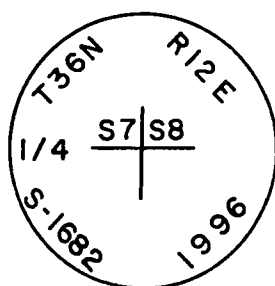
- (d) Show a plan view drawing depicting the relevant monuments and reference ties which is sufficient in detail to enable accurate relocation of the corner monument if the corner monument is disturbed. Indicate north.

Marked New Bearing Trees

- (1) 6" Twin Red Maple N81E 29.30
- (2) 6" Balsam Fir S56E 45.35'
- (3) 7" Balsam Fir S04E 57.26'
- (4) 7" Twin Red Maple S88W 6.27'

Monument Set

6" above ground

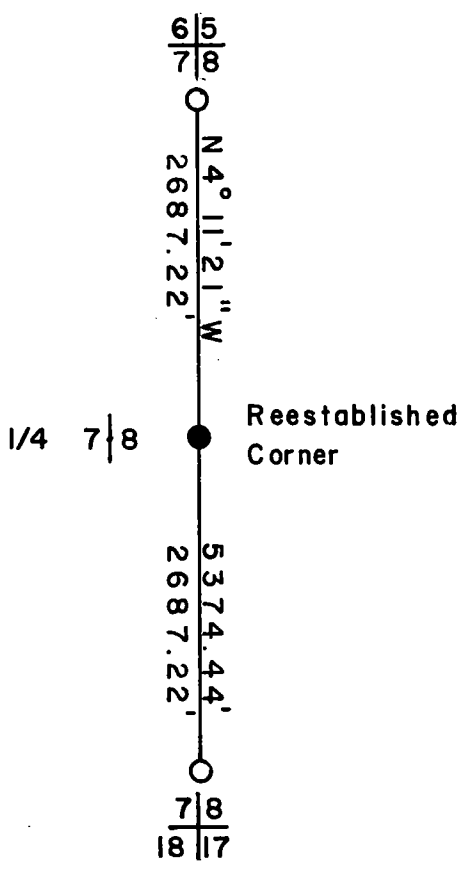


(e) Describe an material discrepancy between the location of the corner as restored or reestablished and the location of that corner as previously restored or reestablished by distance and direction. Show the discrepancy on the plan view drawing under (d), above. Show the distances between the corner as previously restored or reestablished and (1) the corner as restored or reestablished, and (2) to at least 2 of the witness monuments shown on the drawing in (d), above.

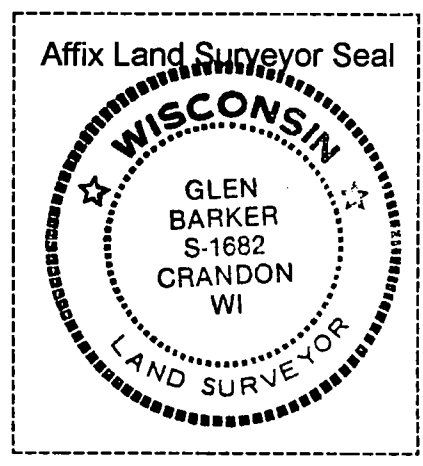
(f) Was the corner restored through acceptance of (1) an obliterated evidence location, or, (2) a found perpetuated location?

(g&h) Was the corner reestablished through lost corners proportionate methods? If so, show the method, including the directions and distances to other public land survey corners used as evidence or used for proportioning in determining the corner location?

Prorortionate method.



REGISTER'S OFFICE /
Forest County, Wis.
Received for record this 5th day
of December A.D., 1997 at
3:45 o'clock P. M. and recorded
in Vol. Case Restrictions
page 45, 73, 12
[Signature]
Register of Deeds



(i) I, Glen Barker
(type or print name) certify that the corner location shown on this record was determined by me or under my direction and control and that this U.S. Public Land Survey Monument is correct and complete to the best of my knowledge and belief.

Signature *[Signature]* Date 12-05-97 SEC. --7-- TWN. --36-- RNG. --12E--

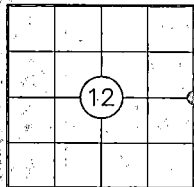
ORIGINAL FILED IN ONEIDA COUNTY
COPY SENT TO FOREST COUNTY FOR REFERENCE

U.S. PUBLIC LAND SURVEY MONUMENT RECORD

NOTE: THIS FORM IS INTENDED AND DESIGNED TO FULFILL ALL REQUIREMENTS OF WISCONSIN ADMINISTRATIVE CODE CHAPTER A-E 7.08 U.S. PUBLIC LAND SURVEY MONUMENT RECORD (3) (a)(b)(c)(d)(e)(f)(g)(h)(i). AN ADDITIONAL SHEET MAY BE ADDED IF NECESSARY TO CONFIRM WITH SAID REQUIREMENTS.

(a) CORNER LOCATION:

E1/4 CORNER OF SECTION 12
TOWNSHIP 36 NORTH
RANGE 11 EAST
TOWN OF MONICO
COUNTY OF ONEIDA



(b) HISTORY OF ORIGINAL CORNER:

ORIGINAL SURVEYOR: WILLIAM E. DAUGHERTY
DATE OF SURVEY: COMMENCED JULY, 1859
COMPLETED AUGUST, 1859

ORIGINAL BEARING TREES: 12" Y. BIRCH - EAST, 23 LKS.
12" Y. BIRCH - N85°W, 21 LKS.


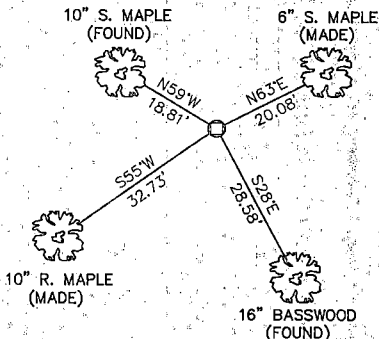
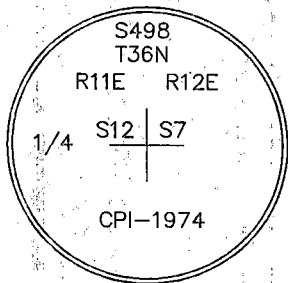
(f)(g)(h) DESCRIPTION OF MONUMENT FOUND AT THIS CORNER AND IF IT WAS ACCEPTED STATE ALL EVIDENCE (MATERIAL, TESTIMONIAL, OCCUPATIONAL, PLATS, RECORDS, OTHER MONUMENTS) USED AS A BASIS FOR ESTABLISHING LOCATION. IF REESTABLISHING THROUGH LOST CORNER PROPORTIONATE METHODS, INDICATE ALL MONUMENTS, DISTANCES, AND DIRECTIONS USED TO ESTABLISH. INDICATE TYPE OF MONUMENT AND SIGN POST FOUND OR SET.

1950'S: H.C. LAWRENCE RECOVERED AN OLD WOOD POST AND AN ORIGINAL Y. BIRCH BT. HE SET A 4" X 4" CEDAR POST AND MADE NEW BT'S.

1974: PHILIP T. HANSEN FOUND LAWRENCE'S WOOD POST AND BT'S. HE SET A 2-1/2" DIA. IRON PIPE WITH BRASS CAP IN PLACE OF THE WOOD POST AND MADE NEW BT'S.

2005: I FOUND HANSEN'S MONUMENT AND BT'S IN GOOD CONDITION. I MADE NEW TIES AS SHOW BELOW AND SET A CARSONITE POST 1' WEST.

(c)(d)(e) PLAN VIEW OF CORNER WITH TIES TO AT LEAST FOUR WITNESSES. IF IN DISAGREEMENT WITH PREVIOUSLY ESTABLISHED CORNER, SHOW THE DISTANCES BETWEEN THE TWO CORNERS AND ALSO INDICATE THE TIE TO THE DISPUTED CORNER.



LEGEND

① 2" Iron Pipe With Brass Cap Found

NOTES:


1) ALL DISTANCES ARE MEASURED TO NAIL ON SIDE OF TREE

2) NOT TO SCALE

I STEPHEN J. FAVORITE, REGISTERED LAND SURVEYOR NO. 1616, HEREBY CERTIFY THAT THE CORNER LOCATION ON THIS RECORD WAS REFERENCED BY ME OR UNDER MY DIRECTION AND CONTROL AND THAT THIS U.S. PUBLIC LAND SURVEY MONUMENT RECORD IS COMPLETE TO THE BEST OF MY KNOWLEDGE AND BELIEF.

SIGNATURE

DATE



INDEX NO.

G-7

0-7 Forest Co

3611122000

436.11122.000

U.S. PUBLIC LAND SURVEY MONUMENT RECORD

Note: This form is intended and designed to fulfill all requirements of Wisconsin Administrative Code, Chapter A-E 7.08 U.S. Public Land Survey Monument Record (3) (a) (b) (c) (d) (e) (f) (g) (h) (i). An additional sheet may be added if necessary to conform with said requirements.

(a) Corner location: Township 36 North
Range 12 East/West

Town/City/Village Crandon

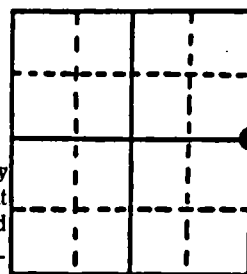
County Forest

Document Number
169631

REGISTER'S OFFICE
Forest County, Wis.

Received for record this 2nd day
of October A.D., 2000 at
1:00 o'clock P.M. and recorded
in Vol. Corner Restoration
page 69

Ray Swanson, Deputy
Register of Deeds



Section 8

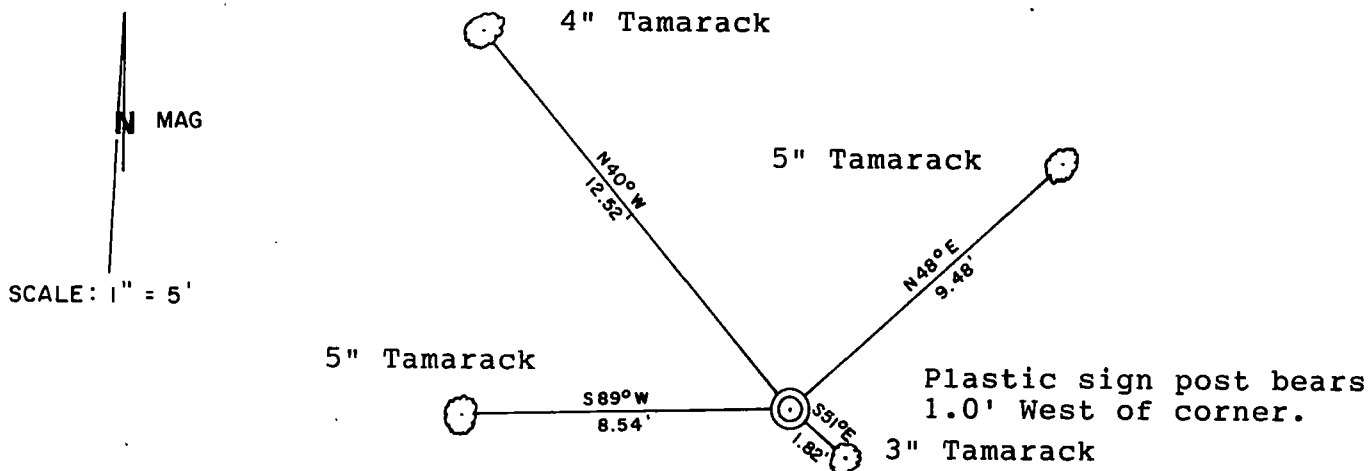
(b) (f) (g) (h) Description of monument found at this corner and if it was accepted, state all evidence (material, testimonial, occupational, plats, records, other monuments) used as a basis for accepting. If not accepted or if nothing was found, state evidence used as basis for establishing location. If reestablished through lost corner proportionate methods, indicate all monuments, distances and directions used to establish. Indicate type of monument found or set and sign post.

1859 - Wm. Daugherty 40 ch. set wood post.

Original B.T.'s Tamarack 8" N 62° E 30 lks.
Tamarack 7" S 31° W 40 lks.

2000 - Found wood post with old ribbon in an area of swampland where we also found evidence of prior searches for corner. This area also matches closely the calls in original Gov't. notes from Daugherty. Replaced post with a Forest County aluminum capped monument stamped to identify corner. Made new B.T.'s and set plastic sign post 1.0' West of corner.

(c) (d) (e) Plan view of corner with ties to at least 4 witness monuments. If in disagreement with previously established corner, show the distances between the two corners and also indicate the ties to the disputed corner.



⊙ FOREST CO. ALUMINUM CAPPED MONUMENT.

Note: All measurements taken to nail in side of tree.

(i) I, Kip W. Soder R.L.S. #1731
(type or print name) certify that the corner location on this record was determined by me or under my direction and control and that this U.S. Public Land Survey Monument Record is correct and complete to the best of my knowledge and belief.

Kip W. Soder
Signature

July 28, 2000
Date



Stamp

43612 08 2000

Index No. G-9

Document Number
211702

REGISTER'S OFFICE
Forest County, Wis.
Received for record this 22nd day
of April A.D., 2013 at
9:00 o'clock A.M. and recorded
in Vol. Corner Restoration
page 6-21
Erika L. Denton
Register of Deeds

U.S. PUBLIC LAND SURVEY MONUMENT RECORD

(AS REQUIRED BY S. A-E 7.08, WI ADM. CODE)

HISTORY OF ORIGINAL CORNER ESTABLISHMENT AND SUBSEQUENT RESTORATIONS AND DESCRIPTION OF ANY RECORD, MONUMENT, OCCUPATIONAL, TESTIMONIAL, OR OTHER EVIDENCE CONSIDERED:

1859- WILLIAM E. DAUGHERTY, SURVEYOR, SET QUARTER SECTION POST
HEMLOCK 8" N 41° W 8LKS
HEMLOCK 8" S 81° E 13LKS

CORNER WAS: (CHECK ALL THAT APPLY)

- ☐ RESTORED THROUGH ACCEPTANCE OF AN OBLITERATED LOCATION
☒ RESTORED THROUGH ACCEPTANCE OF A FOUND PERPETUATED LOCATION
☐ CONSIDERED A LOST CORNER AND REESTABLISHED THROUGH LOST CORNER PROPORTIONATE METHODS (INCLUDING A PLAN VIEW DRAWING SHOWING DISTANCES AND DIRECTIONS TO OTHER PUBLIC LAND SURVEY CORNERS USED FOR PROPORTIONING AND DETERMINING THE CORNER LOCATION)
☐ RESTORED OF REESTABLISHED IN A LOCATION THAT DIFFERS FROM A PREVIOUS RESTORATION OF REESTABLISHMENT (INCLUDE A PLAN VIEW DRAWING AND INDICATE WHAT WAS SET AND/OR FOUND)

DESCRIBE THE MONUMENT AND ACCESSORIES USED TO PERPETUATE THE LOCATION OF THIS CORNER. (INCLUDE A PLAN VIEW DRAWING AND INDICATE WHAT WAS SET AND/OR FOUND)

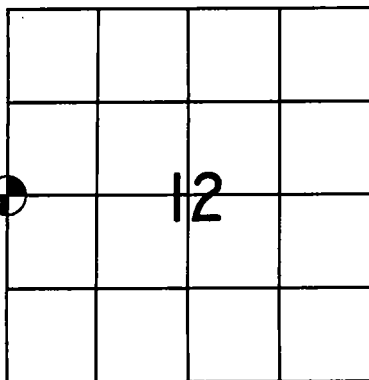
FOUND METAL FENCE POST WITH OLD SQUARED OFF WOOD POST WIRED TO IT AT THE INTERSECTION OF BLUE & RED PAINTED LINES. METAL FENCE POST APPEARS TO BE PLACED IN HOLE WHERE WOOD POST ROTTED OFF. NO OTHER MONUMENT WAS RECOVERED, THIS WAS THE BEST AVAILABLE EVIDENCE AT THE TIME. SET A 1"X30" IRON PIPE WITH CAP NO. 2800-008, IN HOLE THAT WOOD POST AND ROTTED AWAY IN AND FALLEN DOWN IN, AND FALLS NEXT TO THE METAL FENCE POST.

SET THE FOLLOWING WITNESSES:

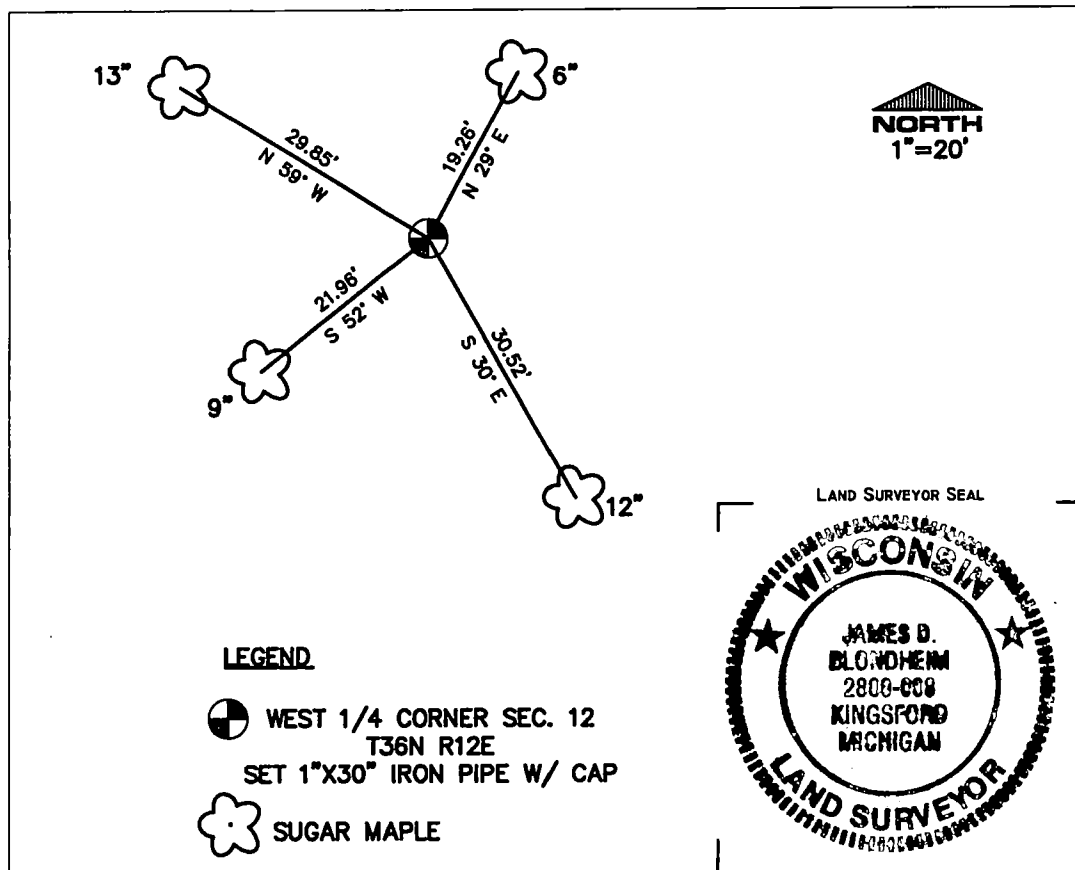
SUGAR MAPLE 6"	N 29° E	19.26 FEET SET D.H. NAIL	(NOTE: D.H. = DOUBLE HEADED)
SUGAR MAPLE 9"	S 52° W	21.96 FEET SET D.H. NAIL	
SUGAR MAPLE 12"	S 30° E	30.52 FEET SET D.H. NAIL	
SUGAR MAPLE 13"	N 59° W	29.85 FEET SET D.H. NAIL	

ALL THE TREES HAVE NEW CHEST AND STUMP BLAZES

THE WEST ONE-QUARTER
CORNER OF SECTION 12,
T. 36 N., R. 12 E.,
FOURTH PRINCIPAL MERIDIAN,
FOREST COUNTY, WISCONSIN



● = LOCATION OF CORNER



I, JAMES D. BLONDHEIM RLS #2800-8

(TYPE OR PRINT NAME) CERTIFY THAT THE CORNER LOCATION SHOWN ON THIS ABOVE RECORD WAS DETERMINED BY ME OR UNDER MY DIRECTION AND CONTROL AND THAT THIS U.S. PUBLIC LAND SURVEY MONUMENT RECORD IS CORRECT AND COMPLETE TO THE BEST OF MY KNOWLEDGE AND BELIEF.

SIGNATURE

DATE

INDEX No. G-21

4/17/2013

43612112000

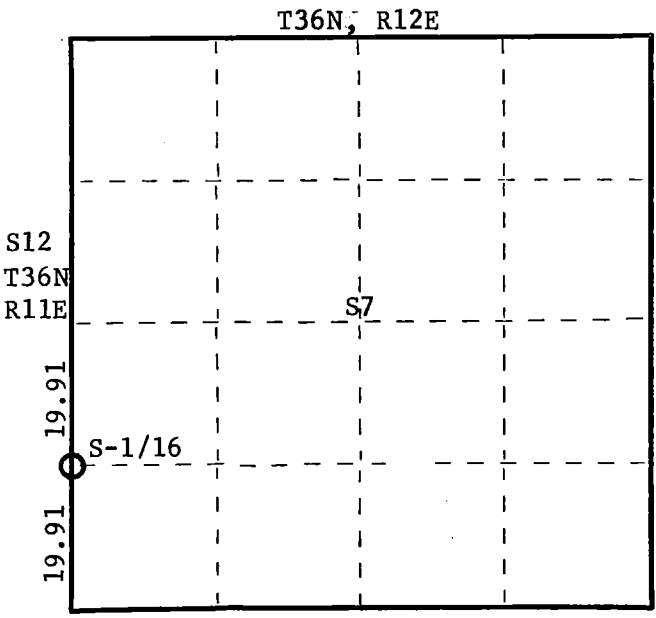
CERTIFIED LAND CORNER RESTORATION

Index No. **H 1**

State of Wisconsin }
County of Forest } ss.

I Philip T. Hansen, do hereby
certify that on the 30th day
of December, 1974, I found
evidence of the S-1/16
corner of Secs. 7 & 12
Township 36, North, Range
11 & 12 East, Fourth Principal Meridian,
as described hereon; and that from this evidence
I established a new monument and accessories
as described hereon to perpetuate the original
location of this corner.

Resident witnesses:



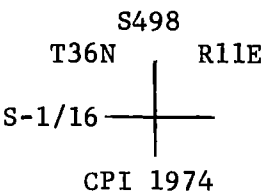
○ = Corner monument restored.

History of original corner establishment:
Retracement survey made by H.C. Lawrence, Reg. Surveyor, 1956 indicates he ran south on
Random Line (Mag.) from B.F. Dorr's 1/4 corner, which he recovered a distance of 39.82
chains, to a point 95 links west of the Section Corner (Gov. original). He set the S-1/16
corner on line, equidistant between the 1/4 corner and Section Corner at 19.91 chains.
Set 4" cedar post and BT sugar maple 10" S60E 16 links.

Description of corner evidence found:
Recovered H.C. Lawrence's 4" cedar post, squared and scribed S-1/16 S12; S-1/16 S7, in
poor condition.
Old BT sugar maple 11" S60E 16 links recovered in good condition.

Description of monument and accessories I established to perpetuate the original location of this corner.
Set a 1" x 5' galvanized iron pipe with brass cap stamped as follows:

New BT's B. cherry 7" S48°W. 32½ lks. Scribed 1/16 BT
 S. maple 11" N13°E. 69½ lks. Scribed 1/16 BT



DOCUMENT NUMBER ----- **106953**

Dated at Rhineland, Wis., this 16th day of April, 1975.

Signature Philip T. Hansen Title Registered Land Surveyor Registration No. S-498
(County Surveyor, Registered Land Surveyor, or other duly authorized official)

Office of Register of Deeds, County of Forest, I hereby certify that the within
instrument was filed in this office for record on the 16th day of April, 1975
at 3:00 o'clock P. M.

Eugene Stutzman
(Register of Deeds)
By _____ Deputy

FORM 985 H. C. MILLER CO., MILWAUKEE

4361121000

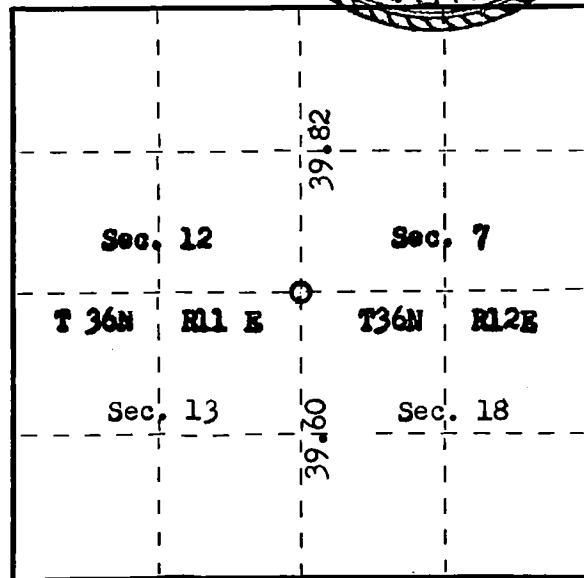
CERTIFIED LAND CORNER RESTORATION

Index No. **J 1**

State of Wisconsin }
County of **Forest** } ss.

I **Philip T. Hansen**, do hereby certify that on the **5th** day of **December**, 19**74**, I found evidence of the **Southwest** corner of **Section 7** Township **3-6**, North, Range **12 East**, Fourth Principal Meridian, as described hereon; and that from this evidence I established a new monument and accessories as described hereon to perpetuate the original location of this corner.

Resident witnesses:



○ = Corner monument restored.

History of original corner establishment:

Original corner established in 1859 by William E. Dougherty, Government Deputy Surveyor

Y. Pine	20"	N 20 E	55 lks.
Cedar	12"	N 80 W	7 lks
Tamarac	15"	S 5 W	50 lks
Cedar	10"	S 65 E	42 lks

Description of corner evidence found: **Recovered 4"x 4" Cedar post, squared, very old. Recovered old yellow pine stump, scribe obliterated (orig. B.T.) Sound. Recovered H.C. Lawrence 5" scribed post established in 1956, fair condition. Recovered 4" post, scribed B.T. Origin unknown.**

Description of monument and accessories I established to perpetuate the original location of this corner.

Set 2 1/2" x 5' Galvanized iron pipe with brass cap stamped as follows:

S- 498		New BTs		Cedar	11"	N 78 E	44 1/2 lks
T36N				Cedar	11"	S 16 E	38 lks
R11E	S 12 S 7	Cedar Post	BT	4"	S 64 E	41 1/2 lks	
	S 13 S 18						
	CPI 1974						

Dated at **Argonne**, Wis., this **17th** day of **December**, 19**74**.

Signature **Philip T. Hansen** Title **Registered Land Surveyor** Registration No. **S 498**
(County Surveyor, Registered Land Surveyor, or other duly authorized official)

Office of Register of Deeds, County of **Forest**, I hereby certify that the within instrument was filed in this office for record on the **17th** day of **March**, 19**75** at **9:35** o'clock **A**. M.

Eugene Stutzman
(Register of Deeds)
By _____ Deputy

Document No. **106813**

U.S. PUBLIC LAND SURVEY MONUMENT RECORD

Instructions: This record shall show the location of the corner and shall include all of the following nine elements (a through i).

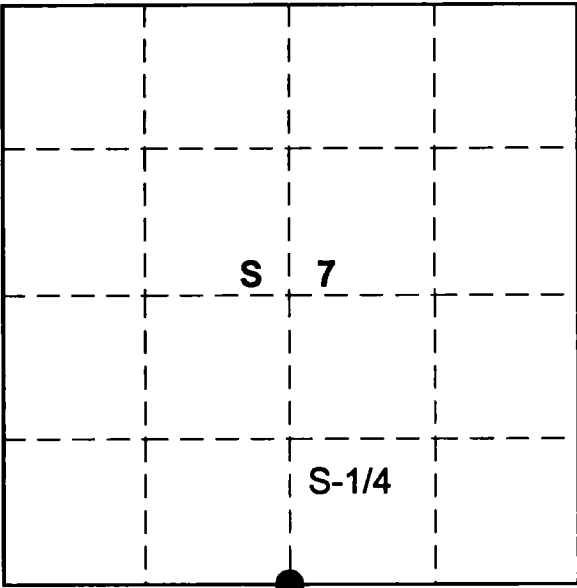
(a) Identify the corner by reference to the U.S. public land survey system.

○ = Corner monument restored.

S-1/4 Corner
Sec. 7, T 36 N, R 12 E

Type of Monument:

2-1/4" Aluminum Pipe 3-1/4" Alloy Cap
12" above ground



FOREST COUNTY

(b) Describe any record evidence, monument evidence, occupational evidence, testimonial evidence or any other material evidence you considered, and whether the monument was found or placed.

Recovered a 6"x6" wood post no scribe marks visible, also a 6" Black Spruce with scribing partly visible on lower blaze bears N63E 8.57'

Wallace Yocum a life time adjacent land owner of 80 years stated to me in the early 1950s John Hammes a land surveyor reestablished the quarter corner by retracement of J.R. Ritters survey of 1938.

Replaced post with a 2-1/4" aluminum Forest County monument.

(c) In the plan view drawing below, provide reference ties to at least 4 witness monuments, or, if the location is within a municipality, to at least 2 witness monuments. (Witness monuments shall be made of concrete, natural stone, iron or other equally durable material).
Describe witness monuments:

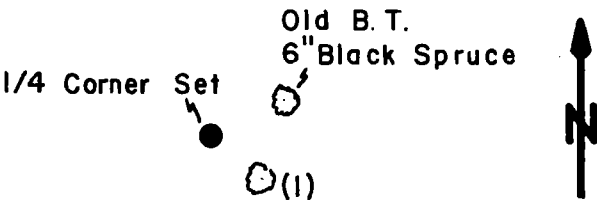
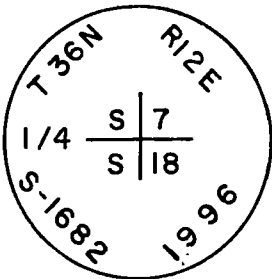
(d) Show a plan view drawing depicting the relevant monuments and reference ties which is sufficient in detail to enable accurate relocation of the corner monument if the corner monument is disturbed. Indicate north.

Marked New Bearing Trees

- (1) 5" Tamarack S53E 6.88'
- (2) 5" Tamarack S32W 31.94'
- (3) 5" Tamarack N05W 23.29'

(3) ○

Monument Set
6" above ground



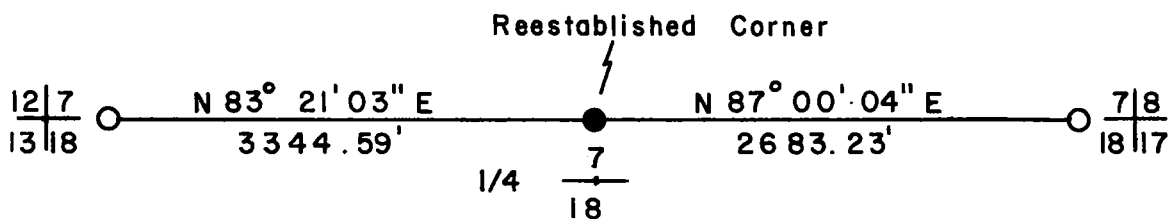
○ (2)

- (e) Describe an major discrepancy between the location of the corner as restored or reestablished and the location of that corner as previously restored or reestablished by distance and direction. Show the discrepancy on the plan view drawing under (d), above. Show the distances between the corner as previously restored or reestablished and (1) the corner as restored or reestablished, and (2) to at least 2 of the witness monuments shown on the drawing in (d), above.

- (f) Was the corner restored through acceptance of (1) an obliterated evidence location, or, (2) a found perpetuated location?

Perpetuated location

- (g&h) Was the corner reestablished through lost corners proportionate methods? If so, show the method, including the directions and distances to other public land survey corners used as evidence or used for proportioning in determining the corner location?

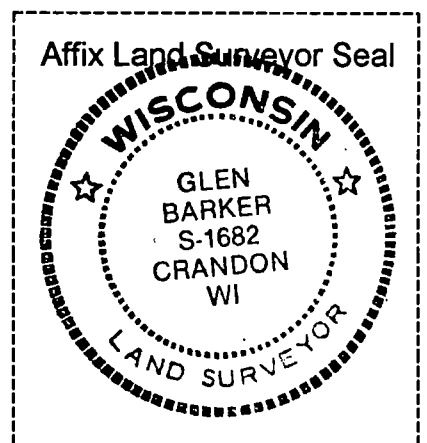


REGISTER'S OFFICE
Forest County, WI

Received for record this 3rd day
of March A.D. 1998
at 1:14 o'clock P M. and
recorded in Vol. 36-12 of records
on page 1-3

[Signature]
Deputy REGISTER

- (i) I, Glen Barker
(type or print name) certify that the corner location shown on this record was determined by me or under my direction and control and that this U.S. Public Land Survey Monument is correct and complete to the best of my knowledge and belief.



Signature

[Signature]

Date

03/02/98

SEC. --7-- TWN. --36-- RNG. --12E--

U.S. PUBLIC LAND SURVEY MONUMENT RECORD

Instructions: This record shall show the location of the corner and shall include all of the following nine elements (a through i).

- (a) Identify the corner by reference to the U.S. public land survey system.

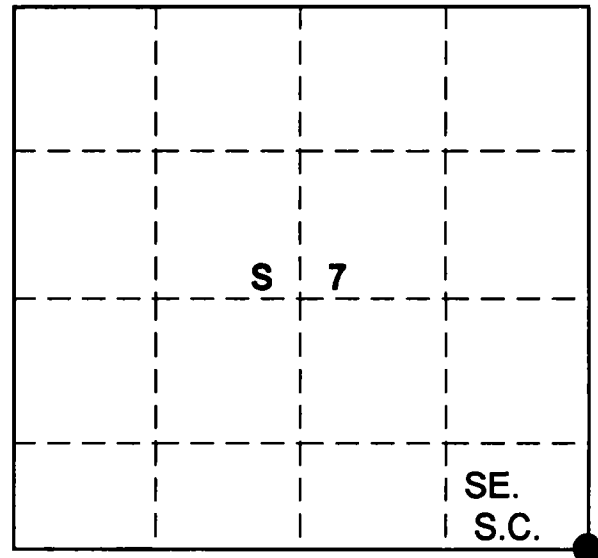
○ = Corner monument restored.

SE-S.C. Corner

Sec. 7, T 36 N, R 12 E

Type of Monument:

2-1/4" Aluminum Pipe 3-1/4" Alloy Cap
8" above ground



FOREST COUNTY

- (b) Describe any record evidence, monument evidence, occupational evidence, testimonial evidence or any other material evidence you considered, and whether the monument was found or placed.

Recovered an old 1-1/2" well point with a 1-3/4" coupling projecting 6" above ground.
Well point sets beside old fence post with fences running north, south and east.

Wallace Yocum a life time adjoining land owner of 80 years stated to me J.R. Ritter a county surveyor established the corner in 1938. In later years Mr. Yocum set the well point to perpetuate the corner position. No records of Ritters to indicate if he found original evidence or reestablished it in some other manner.

- (c) In the plan view drawing below, provide reference ties to at least 4 witness monuments, or, if the location is within a municipality, to at least 2 witness monuments. (Witness monuments shall be made of concrete, natural stone, iron or other equally durable material).

Describe witness monuments:

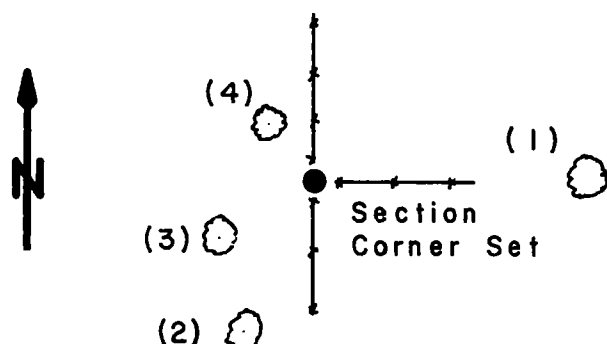
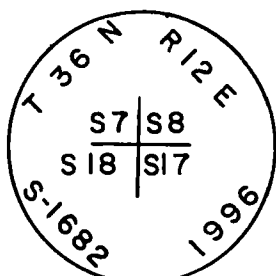
- (d) Show a plan view drawing depicting the relevant monuments and reference ties which is sufficient in detail to enable

accurate relocation of the corner monument if the corner monument is disturbed. Indicate north.

Marked New Bearing Trees

- | | | | |
|-----|----------------|------|--------|
| (1) | 6" Red Maple | N87E | 29.32' |
| (2) | 8" Red Maple | S24W | 16.93' |
| (3) | 8" Sugar Maple | S60W | 11.26' |
| (4) | 7" Sugar Maple | N39W | 7.53' |

Monument Set
6" above ground



County File No. _____

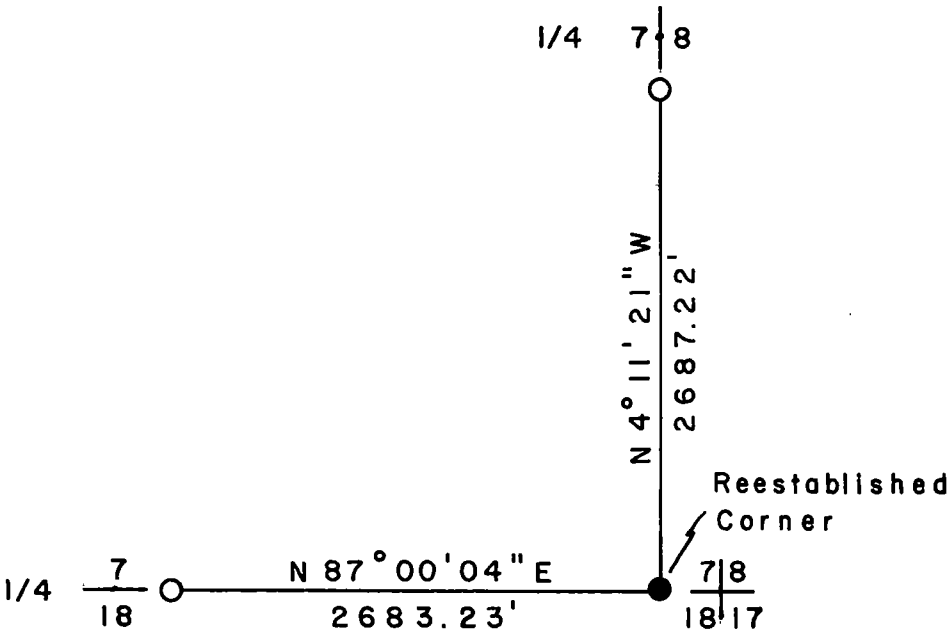
43612070000

(e) Describe an material discrepancy between the location of the corner as restored established and the location of that corner as previously restored or reestablished by distance and direction. Show the discrepancy on the plan view drawing under (d), above. Show the distances between the corner as previously restored or reestablished and (1) the corner as restored or reestablished, and (2) to at least 2 of the witness monuments shown on the drawing in (d), above.

(f) Was the corner restored through acceptance of (1) an obliterated evidence location, or, (2) a found perpetuated location?

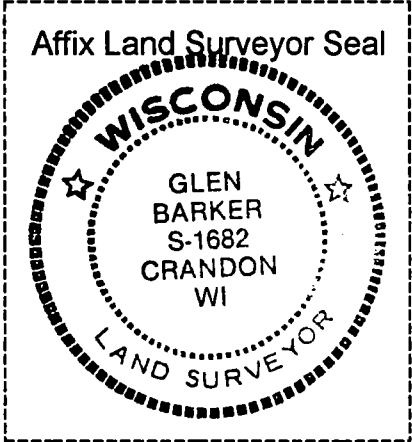
Perpetuated location

(g&h) Was the corner reestablished through lost corners proportionate methods? If so, show the method, including the directions and distances to other public land survey corners used as evidence or used for proportioning in determining the corner location?



(i) I, Glen Barker
(type or print name) certify that the corner location shown on this record was determined by me or under my direction and control and that this U.S. Public Land Survey Monument is correct and complete to the best of my knowledge and belief.

REGISTER'S OFFICE /
Forest County, Wis. (54)
Received for record this 31 day
of December A.D. 1997 at
3:45 o'clock P.M. and recorded
in Vol. Corner Restorations
page 157-158
Paul J. Hawley, Deputy
Register of Deeds



Signature Glen Barker Date 12-28-97 SEC. 7 TWN. 36 RNG. 12E

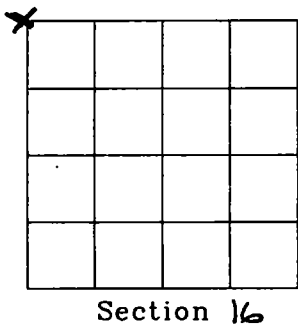
REGISTER'S OFFICE
Forest County, Wis.
Received for record this 9th day
of October A.D., 2002 at
9:00 o'clock A.M. and recorded
in Vol. Corner Restoration
page 19
Kay Swanson, Deputy
Register of Deeds

Document Number
176962

U.S. PUBLIC LAND SURVEY MONUMENT RECORD

NOTE: This form is intended and designed to fulfill all requirements of Wisconsin Administrative Code, Chapter A-E 7.08 U.S. Public Land Survey Monument Record (3)(a)(b)(c)(d)(e)(f)(g)(h)(i). An additional sheet may be added if necessary to conform with said requirements.

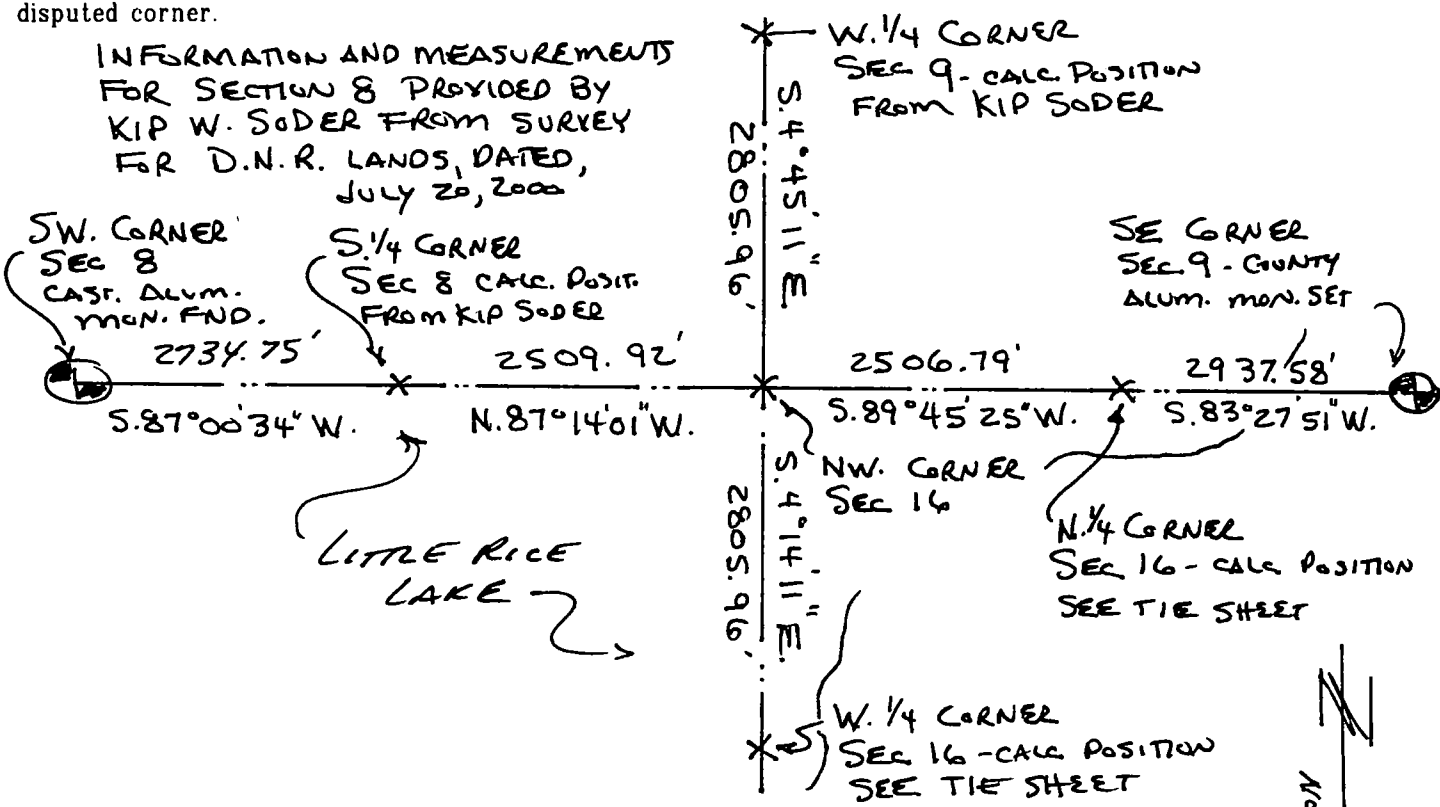
(a) Corner location: Township 36 North
Range 12 East
Town of CRANDON
County, Wisconsin



(b)(f)(g)(h) Description of monument found at this corner and if it was accepted, state all evidence (material, testimonial, occupational, plats, records, other monuments) used as a basis for accepting. If not accepted or if nothing was found, state evidence used as basis for establishing location. If reestablished through lost corner proportionate methods, indicate all monuments, distances and directions used to establish. Indicate type of monument found or set and sign post.


Researched records, Original corner established by Wm. E. Daugherty in August, 1859. Around 1937 a dam was built on the South end of Little Rice Lake. At this time the area around this corner is under water. I could find no other information on this corner. I determined this to be a lost corner and reestablished by double proportionate method based on the Manual of Surveying Instructions for lost corners. See plat of survey by MSA Professional Services, dated 6/28/02, for additional measurements.

(c)(d)(e) Plan view of corner with ties to at least 4 witness monuments. If in disagreement with previously established corner, show the distances between the two corners and also indicate the ties to the disputed corner.



(i) I, Eugene C. Uttech, Registered Land Surveyor *S-1451, hereby certify that the corner location on this record was determined by me or under my direction and control and that this U.S. Public Land Survey Monument Record is correct and complete to the best of my knowledge and belief.

Eugene C. Uttech September 27, 2002
Signature Date



Index No. 59

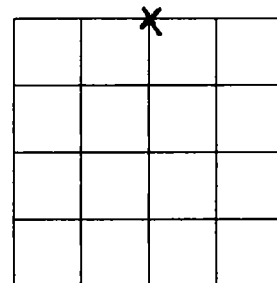
176965

NOTE: This form is intended and designed to fulfill all requirements of Wisconsin Administrative Code, Chapter A-E 7.08 U.S. Public Land Survey Monument Record (3)(a)(b)(c)(d)(e)(f)(g)(h)(i). An additional sheet may be added if necessary to conform with said requirements.

Range 12 East

Town of CRANDON

County, Wisconsin

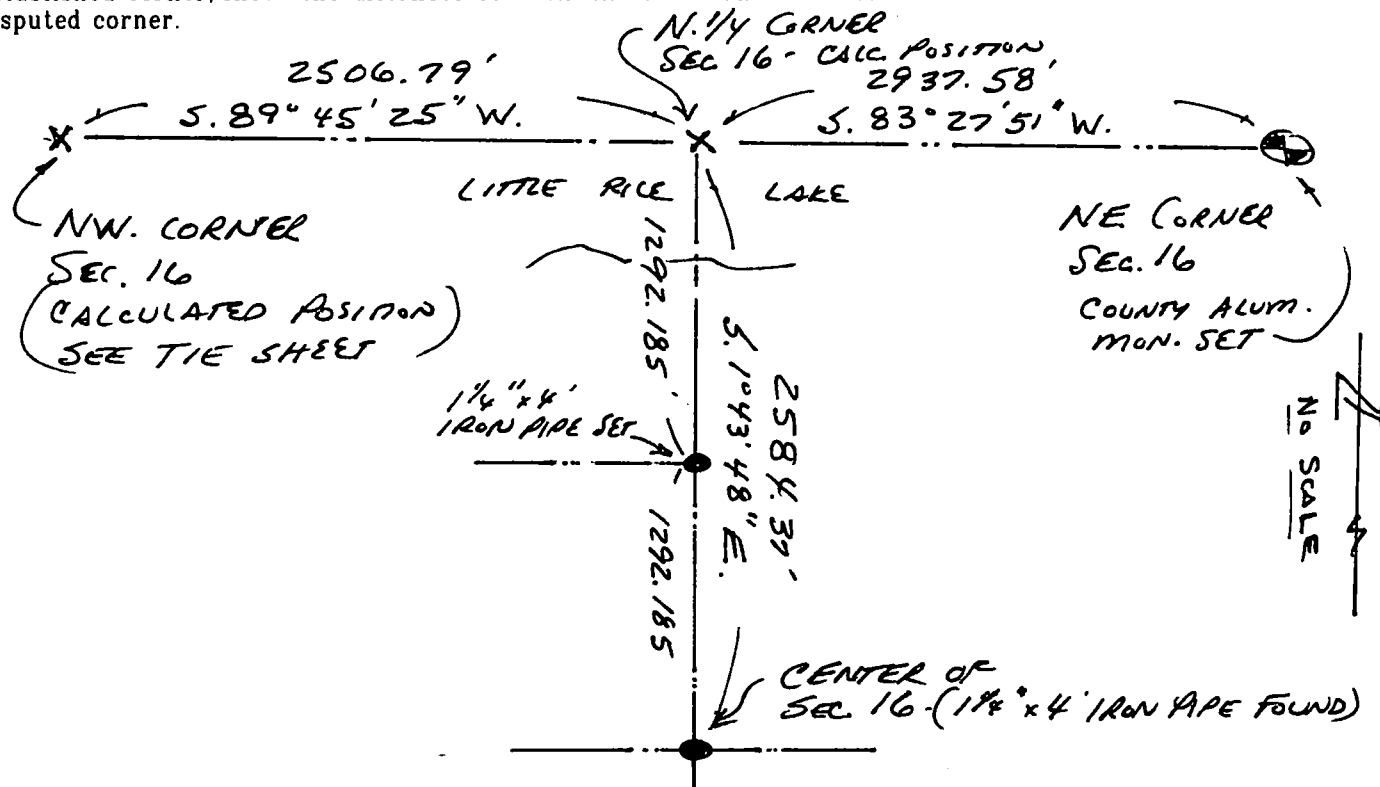


Section 16


(b)(f)(g)(h) Description of monument found at this corner and if it was accepted, state all evidence (material, testimonial, occupational, plats, records, other monuments) used as a basis for accepting. If not accepted or if nothing was found, state evidence used as basis for establishing location. If reestablished through lost corner proportionate methods, indicate all monuments, distances and directions used to establish. Indicate type of monument found or set and sign post.

Researched records, Original corner established by Wm. E. Daugherty in August, 1859. Found field notes by A.J. Lytle, dated 7-19-1937 in the Oneida County Land Information Office for survey of Section 16. Lytle referenced that he found original bearing trees down and rotted. He checked course distances and they were ok. Lytle also referenced that he had good evidence on line going East and West with ax marks on several down trees. Around 1937 a dam was built on the South end of Little Rice Lake. At this time the area around the North $\frac{1}{4}$ corner is under water. I reestablished this corner by retracing the Lytle survey. I extended a straight line from the South $\frac{1}{4}$ corner, North, through a iron pipe found at the Center of Section 16 (see Center of Section 16 information sheet) and held called distance by Lytle from the Center of Section to the North $\frac{1}{4}$ corner.


(c)(d)(e) Plan view of corner with ties to at least 4 witness monuments. If in disagreement with previously established corner, show the distances between the two corners and also indicate the ties to the disputed corner.



(i) I, Eugene C. Uttech, Registered Land Surveyor *S-1451, hereby certify that the corner location on this record was determined by me or under my direction and control and that this U.S. Public Land Survey Monument Record is correct and complete to the best of my knowledge and belief.


Signature

SEPT. 27, 2002
Date

Index No. 011

511

43612090020

Document Number

176964

REGISTER'S OFFICE
Forest County, Wis.
Received for record this 19th day
of October A.D., 2002 at
9:00 o'clock A.M. and recorded
in Vol. Corner Restoration
page J 13
Kay Swanson, Deputy
Register of Deeds

U.S. PUBLIC LAND SURVEY MONUMENT RECORD

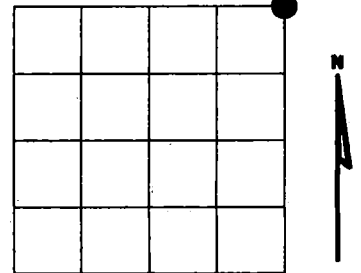
NOTE: This form is intended and designed to fulfill all requirements of Wisconsin Administrative Code, Chapter A-E 7.08 U.S. Public Land Survey Monument Record (3)(a)(b)(c)(d)(e)(f)(g)(h)(i). An additional sheet may be added if necessary to conform with said requirements.

(a) Corner location: Township 36 North

Range 12 West

Town of CRANDON

FOREST County, Wisconsin

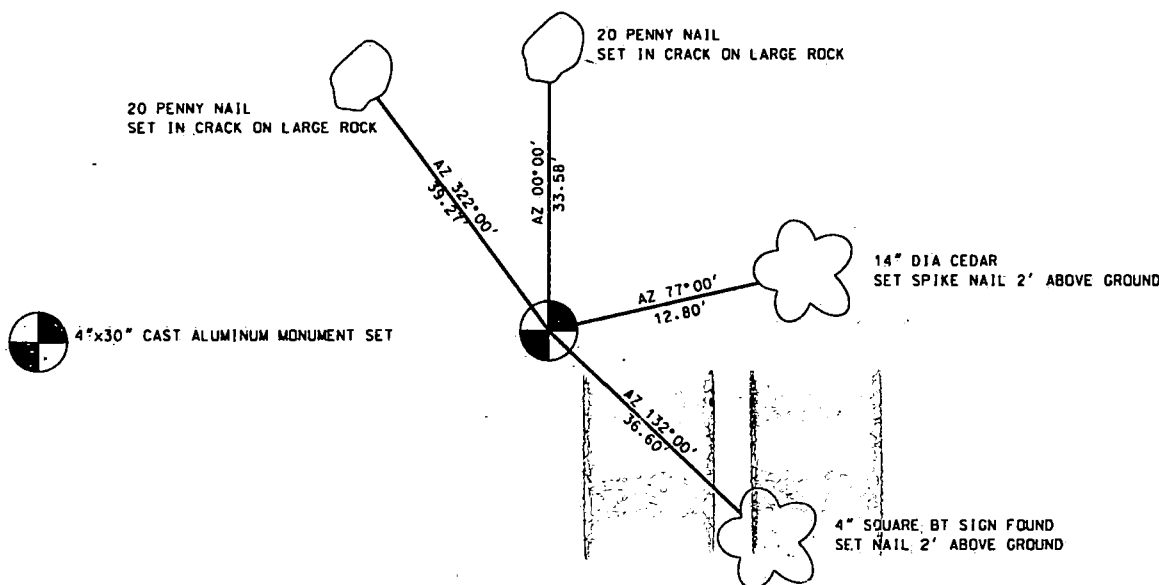


Section 16

(b)(f)(g)(h) Description of monument found at this corner and if it was accepted, state all evidence (material, testimonial, occupational, plats, records, other monuments) used as a basis for accepting. If not accepted or if nothing was found, state evidence used as basis for establishing location. If reestablished through lost corner proportionate methods, indicate all monuments, distances and directions used to establish. Indicate type of monument found or set and sign post.

Researched records, Original corner established by Wm. E. Daugherty in August, 1859. Area had been logged and original bearing trees are gone. At site did find 4" square tag in tree with hole at Northeast corner of section. On back of tag was names A. Nelson & E. Davidson of the Conservation Department. I checked with Conservation Department in Crandon but they had no other information on how tag was set. Could find no other information on corner. Neighboring owners, the Cottrell's, had pointed out a 1 1/4" dia. iron pipe found which was 7 feet East of the N.1/4 1/4 corner of the NW.1/4 of Section 15 and also a 1 1/4" dia. iron pipe at the North 1/4 corner of Section 15. The pipe was 7 feet East of the N.1/4 1/4 because the actual corner falls in logging road. I traversed area and accepted iron pipes found. To establish this corner I extended a line from the North 1/4 of Section 15, West through the pipe at the N.1/4 1/4 of NW.1/4 of Section 15 and doubled distance using addition 7 feet as referenced by Cottrell's. This position came within 36 feet of tree with tag found.

(c)(d)(e) Plan view of corner with ties to at least 4 witness monuments. If in disagreement with previously established corner, show the distances between the two corners and also indicate the ties to the



(i) I, EUGENE C. UTTECH, Registered Land Surveyor *S-1451, hereby certify that the corner location on this record was determined by me or under my direction and control and that this U.S. Public Land Survey Monument Record is correct and complete to the best of my knowledge and belief.

Eugene C. Uttech
Signature

Sept. 27, 2002
Date



Index No. J 13

43612090000

Document Number

176967

REGISTER'S OFFICE
Forest County, Wis.
Received for record this 9th day
of October A.D., 2002 at
9:00 o'clock A M. and recorded
in Vol. Corner Restoration
page J 15
Kay Swanson, Deputy
Register of Deeds

U.S. PUBLIC LAND SURVEY MONUMENT RECORD

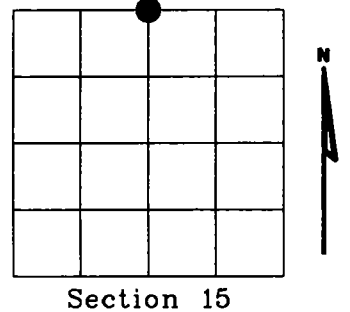
NOTE: This form is intended and designed to fulfill all requirements of Wisconsin Administrative Code, Chapter A-E 7.08 U.S. Public Land Survey Monument Record (3)(a)(b)(c)(d)(e)(f)(g)(h)(i). An additional sheet may be added if necessary to conform with said requirements.

(a) Corner location: Township 36 North

Range 12 East

Town of CRANDON

FOREST County, Wisconsin

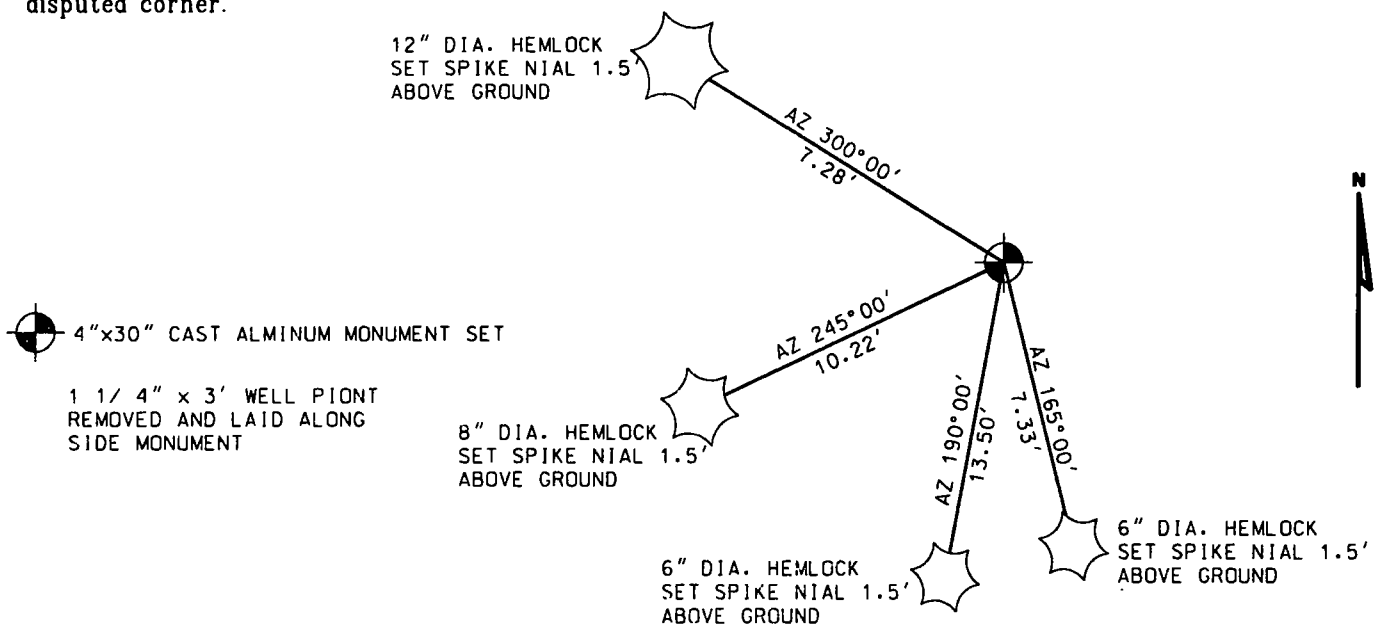


Section 15

(b)(f)(g)(h) Description of monument found at this corner and if it was accepted, state all evidence (material, testimonial, occupational, plats, records, other monuments) used as a basis for accepting. If not accepted or if nothing was found, state evidence used as basis for establishing location. If reestablished through lost corner proportionate methods, indicate all monuments, distances and directions used to establish. Indicate type of monument found or set and sign post.

Researched records, Original corner established by Wm. E. Daugherty in August, 1859. Area had been logged and original bearing trees are gone. Neighboring owners, the Cottrell's showed us a 1 1/4" dia. iron pipe at this 1/4 corner. Could find no other information on this corner. I took measurements to existing evidence and accepted the iron pipe as the 1/4 corner and replace with a 4" x 30" standard county monument.

(c)(d)(e) Plan view of corner with ties to at least 4 witness monuments. If in disagreement with previously established corner, show the distances between the two corners and also indicate the ties to the disputed corner.



(i) I, Eugene C. Uttech, Registered Land Surveyor *S-1451, hereby certify that the corner location on this record was determined by me or under my direction and control and that this U.S. Public Land Survey Monument Record is correct and complete to the best of my knowledge and belief.

Eugene C. Uttech SEPT. 27, 2002
Signature Date



Index No. J 15

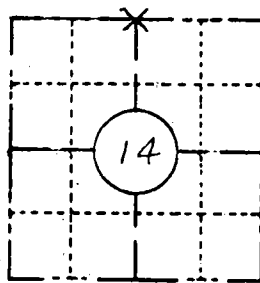
43612100020

ORIGINAL ON FILE IN CO CLERK'S OFFICE
COPY HERE FOR REFERENCE

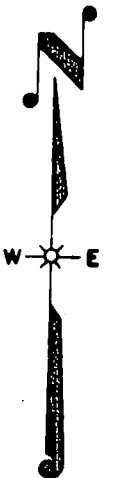
FIELD SURVEY NOTES
PRESERVATION OF LANDMARKS
(Pursuant to Section 59.635(7) Wisconsin Statutes)

Wisconsin Department of Transportation
E-D-707-87

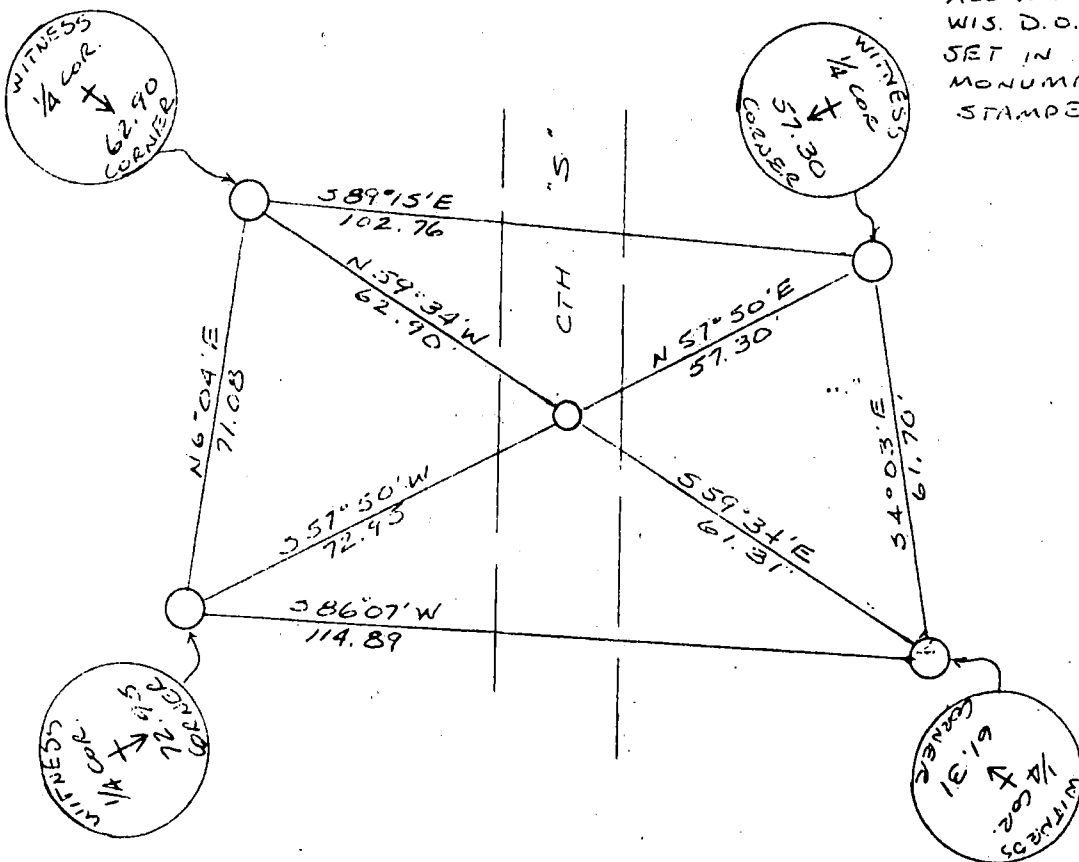
COUNTY FOREST		
TOWN CRANDON		
HIGHWAY CTH "5"		
SECTION 14	TOWNSHIP 36 N	RANGE 12 E
TYPE OF LANDMARK R.R. SPIKE		



LOCATION SKETCH
(Location of landmark indicated by "x")



This space for copy of field notes or ties to the above described landmarks



ALL WITNESSES ARE
WIS. D.O.T. BRONZE CAPS
SET IN CONCRETE
MONUMENTS AND
STAMPED AS SHOWN:

FILED UNDER PROJECT NUMBER 9339-04-70			COUNTY CLERK'S OFFICE COUNTY OF FOREST WISCONSIN } 35	
SAC DISTRICT OFFICE NUMBER 7	CITY RHINELANDER	COUNTY ONEIDA	DATE RECEIVED FOR RECORD 5-21-85	DATE COPY SENT TO COUNTY SURVEYOR N/A
LOCATED OR ESTABLISHED BY NAME JACK WALLIN UNDER THE SUPERVISION OF R. BONNEVILLE RLS1328 TITLE SURVEY CREW CHIEF DATE 10-17-84			SIGNATURE OF COUNTY CLERK Dora C. James	

PRESERVATION OF LANDMARKS

PAGE _____

4301211 0020

614

REGISTER'S OFFICE
Forest County, WI

Received for record this 31ST day
of December AD. 2008
at 10:10 o'clock A M. and
recorded in Vol. Corner Restoration of records
on page J-21.

Kay Swanson
Deputy REGISTER

Document Number

199358

U.S. PUBLIC LAND SURVEY MONUMENT RECORD

(As Required by WI Adm. Code)

History of original corner establishment and subsequent restorations and descriptions of any record, monument, occupational, testimonial or other evidence considered:

1859 - William E. Daugherty, set corner section post between Sections 11, 12, 13 and 14 and made the following B.T.'s:

Birch, 12", N 34° W, 16 lks., 10.56 feet.
Hemlock, 10", S 71° E, 14 lks., 5.94 feet.

1919 - I.R. Ritter set an iron pipe at section corner position and made the following B.T.'s:

Birch, 18", N 34° W, 16 lks., 10.56 feet.
Sugar, 8", S 15° E, 42 lks., 27.72 feet.

2008 - I found a 1 1/4" iron pipe from 1919 Ritter Survey in good condition and remains of the NW B.T., now stump.
I made the following new B.T.'s to iron pipe:

Sugar, 5", N 60° E, 12.85 feet.
Sugar, 13", S 22° E, 2.76 feet.
Sugar, 7", S 46° W, 17.59 feet.
Sugar, 8", N 32° W, 47.17 feet.

Corner was: (Check All That Apply)

- ☐ Restored through acceptance of an obliterated evidence location.
☒ Restored through acceptance of a found perpetuated location.
☐ Considered a lost corner and reestablished through lost corner proportionate methods (include a plan view drawing showing distances and directions to other Public Land Survey Corners used for proportioning and determining the corner location).
☐ Restored or reestablished in a location that differs from a previous restoration or reestablishment (include a plan view drawing and indicate what was set and/or found).

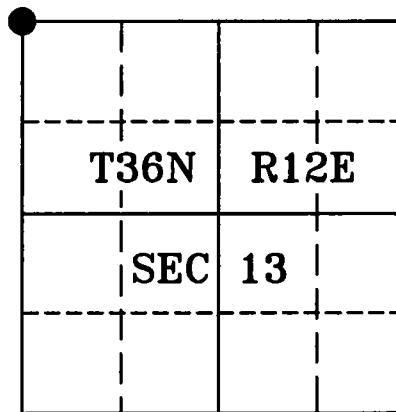
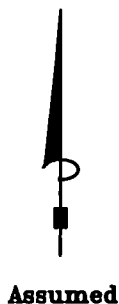

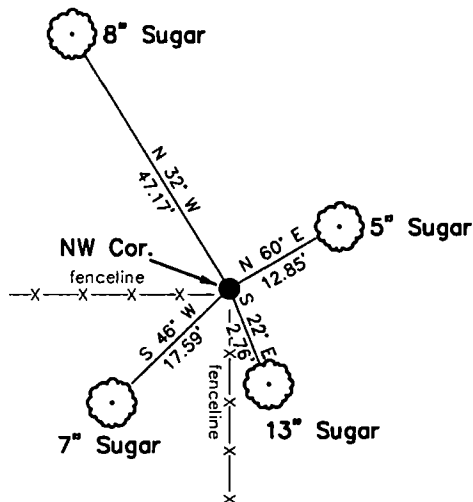
Describe the monument and accessories used to perpetuate the location of this corner (include a plan view drawing and indicate what was set and/or found).

Sketch Not To Scale

LEGEND:

- 1 1/4" Iron Pipe Found

Note: All distances are taken to nail in side of tree.



I, Michael A. Trembl, RLS
(type or print name) certify that the corner location shown on this record was determined by me or under my direction and control and that this U.S. Public Land Survey Monument Record is correct and complete to the best of my knowledge and belief.

Michael A. Trembl 11/11/08
Signature Date

The Northwest corner of
Section 13 T. 36 N., R. 12 E.
Forest County, WI

Index No. J-21

43612110000

J-21

REGISTER'S OFFICE
Forest County, WI

Received for record this 31ST day
of December AD. 2008
at 10:10 o'clock A M. and
recorded in Vol. Corner Restoration
on page J-23

Document Number
199360

Kay Swanson
Deputy REGISTER

U.S. PUBLIC LAND SURVEY MONUMENT RECORD

(As Required by WI Adm. Code)

History of original corner establishment and subsequent restorations and descriptions of any record, monument, occupational, testimonial or other evidence considered:

1859 - William E. Daugherty, set quarter corner section post and made the following B.T.'s:
Hemlock, 8", N 27° W, 16 lks., 10.56 feet.
Hemlock, 12", S 32° W, 8 lks., 5.28 feet.

1919 - I.R. Ritter set an iron pipe at quarter corner position and made the following B.T.'s:
Hemlock, 12", N 05° E, 23 lks., 15.18 feet.
Hemlock, 20", S 32° W, 8 lks., 5.28 feet.

2008 - I found a 1 1/4" iron pipe from 1919 Ritter Survey in excellent condition.
I found B.T.'s from 1919 Survey, now rotted stumps.
I made the following new B.T.'s to iron pipe:
Hemlock, 25", S 53° E, 22.06 feet.
Cedar, 12", S 06° E, 23.81 feet.
Sugar, 12", N 43° W, 9.53 feet.
Cedar, 9", N 09° E, 23.04 feet.

Corner was: (Check All That Apply)

- ☐ Restored through acceptance of an obliterated evidence location.
☒ Restored through acceptance of a found perpetuated location.
☐ Considered a lost corner and reestablished through lost corner proportionate methods (include a plan view drawing showing distances and directions to other Public Land Survey Corners used for proportioning and determining the corner location).
☐ Restored or reestablished in a location that differs from a previous restoration or reestablishment (include a plan view drawing and indicate what was set and/or found).

Describe the monument and accessories used to perpetuate the location of this corner (include a plan view drawing and indicate what was set and/or found).

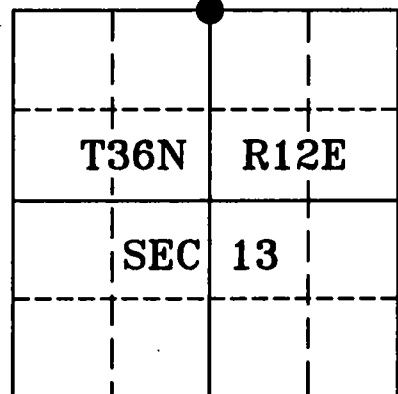
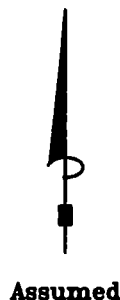

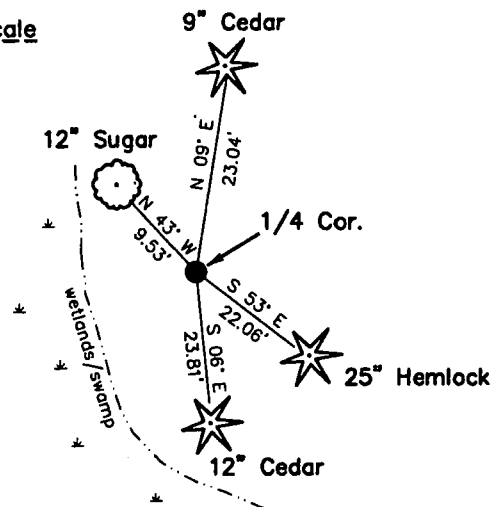
Sketch Not To Scale

LEGEND:

- 1 1/4" Iron Pipe Found

Note: All distances are
taken to nail in
side of tree.

Note: Iron pipe is 29 feet East and 54 feet
North of swamp on highland island.



I, Michael A. Trembl, RLS
(type or print name) certify that the corner location shown on
this record was determined by me or under my direction and
control and that this U.S. Public Land Survey Monument Record
is correct and complete to the best of my knowledge and belief.

Michael A. Trembl 11/11/08
Signature Date

The North Quarter corner of
Section 13 T. 36 N., R. 12 E.
Forest County, WI

Index No. J-23

43612120020

J-23

Document Number
203102

REGISTER'S OFFICE
Forest County, Wis.

Received for record this 20th day
of April A.D., 2010 at
1:00 o'clock P.M. and recorded
in Vol. COENR RESTORATIONS
page J-25

Paul H. Schaeffer
Register of Deeds

U.S. PUBLIC LAND SURVEY MONUMENT RECORD

(As Required by WI Adm. Code)

History of original corner establishment and subsequent restorations and descriptions of any record, monument, occupational, testimonial or other evidence considered:

1858 - Alfred Millard, set original corner post and made the following B.T.'s:

Spruce, 5", N 01° E, 32 lks., 21.12 feet.
Spruce, 5", N 30° W, 24 lks., 15.84 feet.

1919 - I.R. Ritter, set an iron pipe at the section corner position and made the following B.T.'s:

Spruce, 4", N 50° E, 15 lks., 9.90 feet.
Spruce, 4", S 85° W, 24 lks., 15.84 feet.

2009 - I found Ritter's 1 1/4" iron pipe below surface of swamp in fair condition.

I placed a 1" X 40" iron pipe inside found iron pipe and made the following new B.T.'s:

B. Spruce, 4", N 47° E, 20.09 feet B. Spruce, 5", N 62° W, 13.75 feet
B. Spruce, 4", S 09° W, 14.99 feet B. Spruce, 5", N 38° W, 12.06 feet

Corner was: (Check All That Apply)

- ☐ Restored through acceptance of an obliterated evidence location.
☒ Restored through acceptance of a found perpetuated location.
☐ Considered a lost corner and reestablished through lost corner proportionate methods (include a plan view drawing showing distances and directions to other Public Land Survey Corners used for proportioning and determining the corner location).
☐ Restored or reestablished in a location that differs from a previous restoration or reestablishment (include a plan view drawing and indicate what was set and/or found).

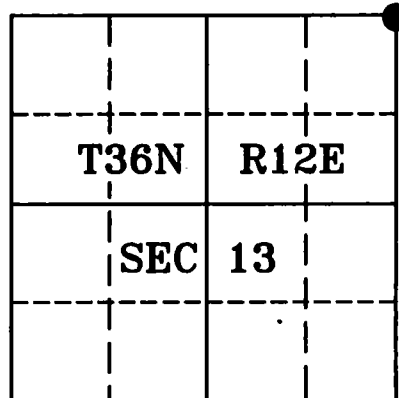
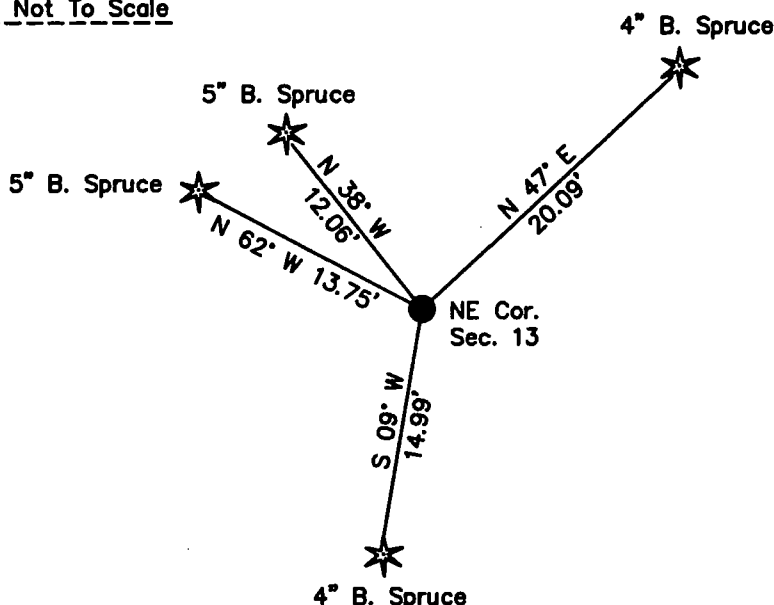
Describe the monument and accessories used to perpetuate the location of this corner (include a plan view drawing and indicate what was set and/or found).

Sketch Not To Scale

LEGEND:

- Found 1 1/4" Iron Pipe
○ Set 1" X 40" Iron Pipe inside found 1 1/4" Iron Pipe

Note: All distances are taken to nail in side of tree.



I, Michael A. Tremel, RLS
(type or print name) certify that the corner location shown on
this record was determined by me or under my direction and
control and that this U.S. Public Land Survey Monument Record
is correct and complete to the best of my knowledge and belief.

Michael A. Tremel 3/12/10
Signature Date

The Northeast corner of
Section 13 T. 36 N., R. 12 E.
Forest County, WI

Index No. J-25

43612120000

J-25

CERTIFIED LAND CORNER RESTORATION

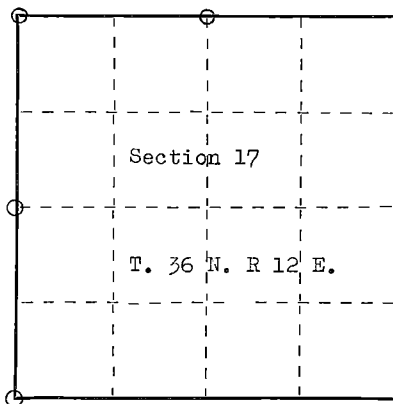
J - L - 47 - 5
Index No. J - 7

State of Wisconsin }
County of Forest } ss.

I, I. R. Ritter, do hereby
certify that on the - - day
of - -, 19- -, I found
evidence of the Gov't & Sub-Division
corner of Section 17
Township 36, North, Range
12 East, Fourth, Principal Meridian,
as described hereon; and that from this evidence
I established a new monument and accessories
as described hereon to perpetuate the original
location of this corner.

Resident witnesses:

.....
.....
.....



○ = Corner monument restored.

History of original corner establishment:

ORIGINAL DOCUMENT # 52363
Filed Sept 21, 1936 @
10: A.M. by E. O. Woodbury

Description of corner evidence found:

It is assumed that at the date of this survey Mr. Ritter was able to find evidence of the Original Government Corners, this copy was taken from one attached to the Yocum Abstract, and also there is a copy in the Clerk of Courts office under Case #1978 Snowden vs Yocum - Action for Collection Land Contract Docket 5 page 64 and was entered in said action May 13, 1930. No notes on corners are given in this survey, but at the time of its making it is assumed that Mr. Ritter found the original Government Stakes still preserved.

Description of monument and accessories I established to perpetuate the original location of this corner.

COPY OF ORIGINAL DOCUMENT IS ATTACHED TO BACK OF THIS PAGE.
ORIGINAL DOCUMENT IS IN CLERK OF COURTS OFFICE UNDER Snowden vs Yocum, Case # 1978.

NOTE: This survey was made before the level of Little Rice Lake was raised by the Conservation Department. Some of the corners shown are now probably under water.

Dated at Crandon, Wis., this 26 day of May, 1924.

Signature I. R. Ritter Title County Surveyor Registration No. Forest Co.
(County Surveyor, Registered Land Surveyor, or other duly authorized official)

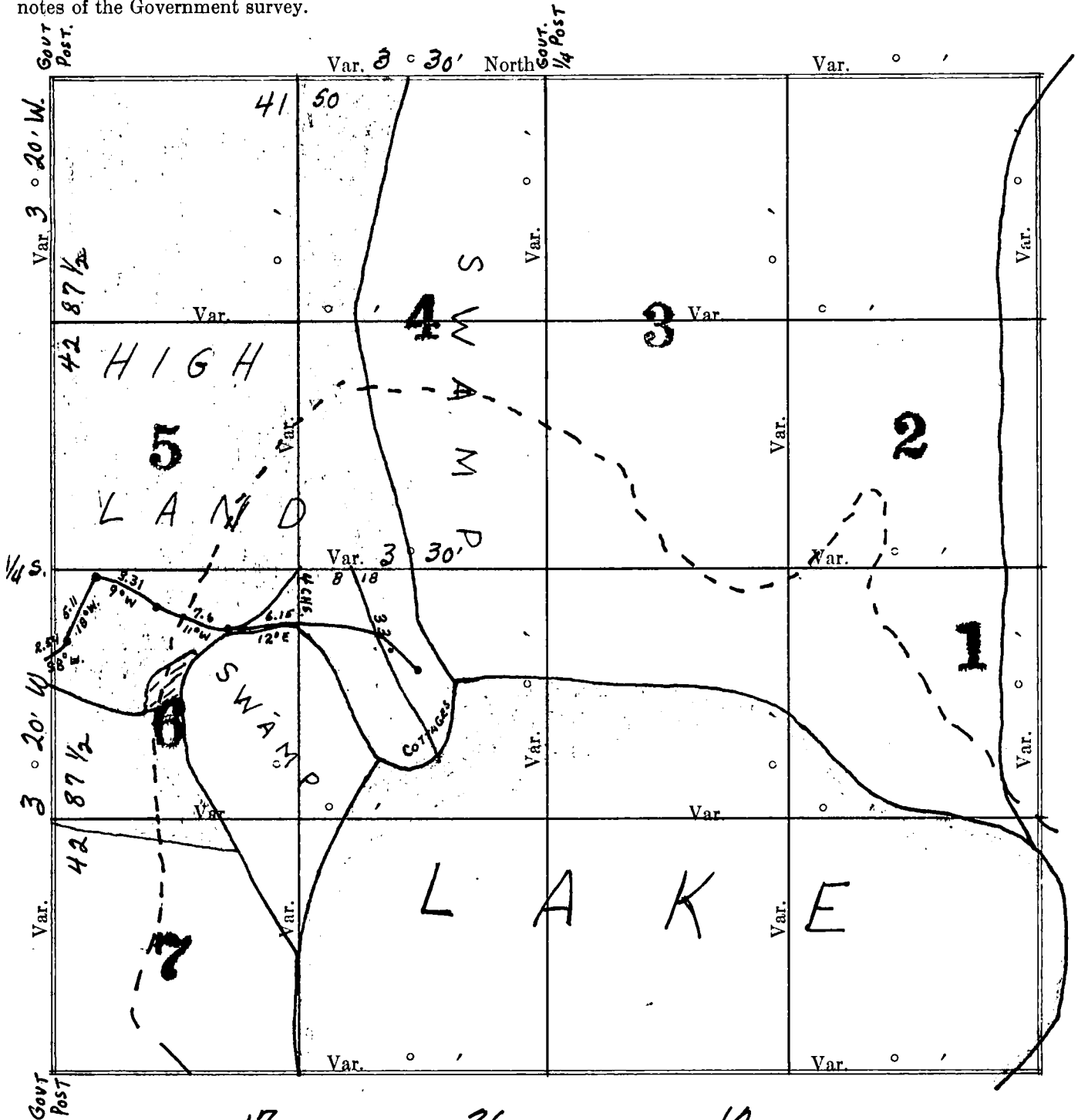
Office of Register of Deeds, County of Forest, I hereby certify that the within instrument was filed in this office for record on the 21st day of September, 1936 at 10 o'clock A. M. by E. O. Woodbury, the original document of which is in the Clerk of Courts Records Snowden vs Yocum.

ANNA PETERSON
(Register of Deeds) This copy is entered in this permanent record book on the 29th day of January, 1965 and for more information refer to Clerk of Courts records.
By Harold O. Wagner Deputy

Record of Survey.

1 in = 880 ft.

Township 36, North of Range 12 of 4 Principal Meridian
as presented by the the courses and distances on the following plat, and annexed field-notes of survey:
Established the center of the section at the point of intersection of STRAIGHT quarter lines.
Established all quarter-quarter corners upon the section boundary at proportional distances between known section and quarter section corners, according to the original field-notes of the Government survey.
Established all lost corners at proportionate distances between known corners, according to the original field notes of the Government survey.



Plat of Section 17, Township 36 North, Range 12 of 4 Principal Meridian Scale
80 chains to 6 inches. The figures in red ink are the lengths of the lines as stated in the field-notes of the
Government survey.

Declination of the Magnetic Meridian from the True Meridian.....

Surveyed and sub-divided.....A. D. 1 , in accordance
with the State Laws and Instructions of the Commissioner of the General Land office, and recorded on pages

52363.

COPY

REGISTER'S OFFICE

Forest County, Wis.

Received for record this 21 day
of Sept A. D., 1936 at
6 o'clock A. M. and recorded
in Vol. 1 of Survey
on page 62

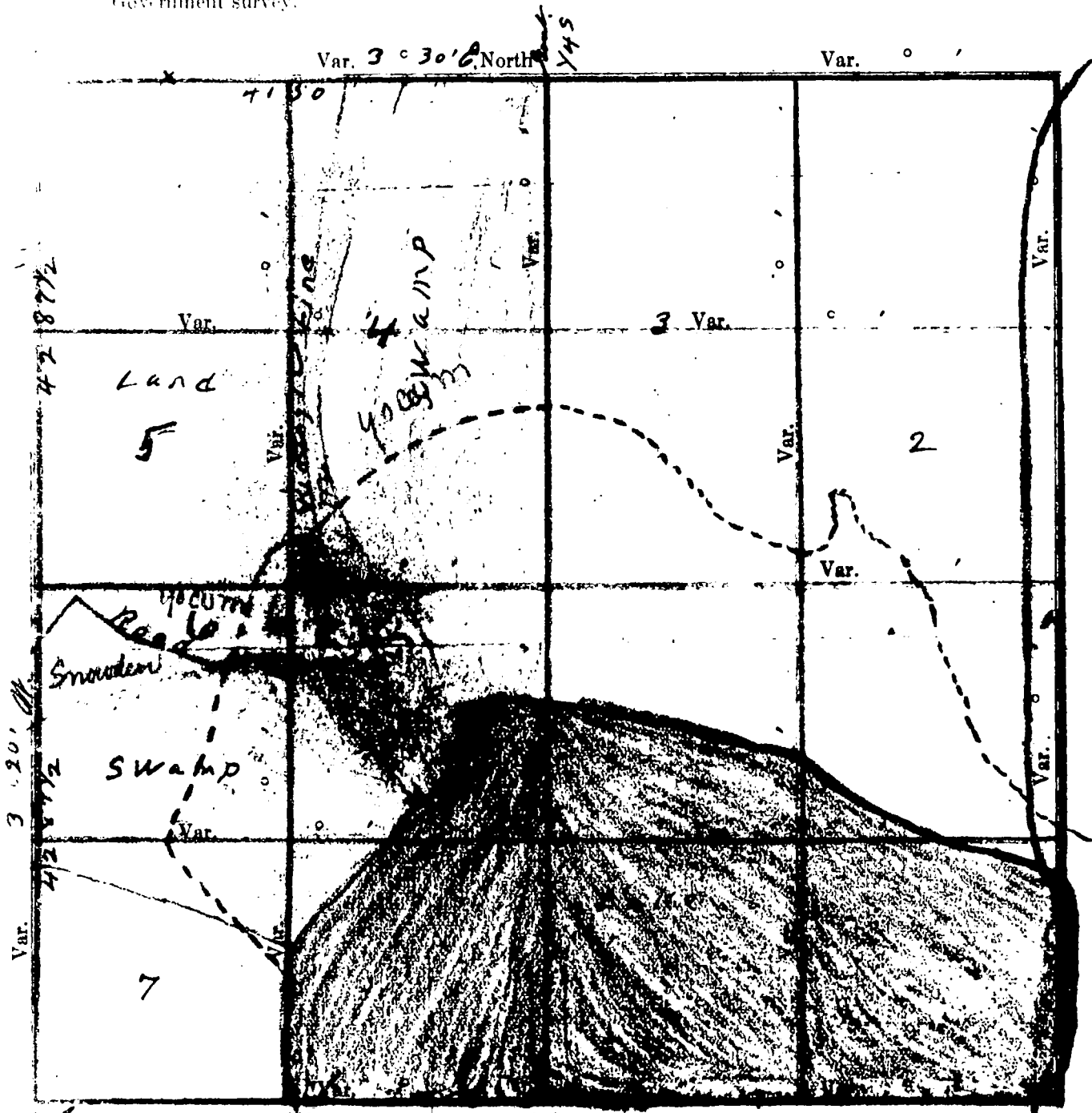
E. O. Woodbury
REGISTER

and distances on the following plat, and annexed field-notes of survey:

center of the section at the point of intersection of STRAIGHT quarter lines.

quarter-quarter corners upon the section boundary at proportional distances between known quarter section corners, according to the original field-notes of the Government survey.

all lost corners at proportionate distances between known corners, according to the original field Government survey.



Plat of Section 17, Township 36 North, Range 12 of 4 Principal Meridian Scale
 80 chains to 6 inches. The figures in red ink are the lengths of the lines as stated in the field-notes of the
 Government survey.

Declination of the Magnetic Meridian from the True Meridian.....

Surveyed and sub-divided..... A. D. 1 , in accordance

with the State Laws and Instructions of the Commissioner of the General Land office, and recorded on pages

of Register in the County Clerk's office.

Witness my hand this 26 day of May A. D. 1 924

J. R. Ritter SURVEYOR.

DESCRIPTION

OF SECTION, QUARTER SECTION AND QUARTER QUARTER SECTION CORNERS

GOVERNMENT CORNERS	Bearing Trees	In. Dia.	Courses they bear	Links Distant	Bearing Trees	In. Dia.	Courses they bear	Links Distant	Bearing Trees	In. Dia.	Courses they bear	Links Distant	Bearing Trees
No.													
1. N. W. Sec. Cor. identified,													
2. N. E. Sec. Cor. identified,													
3. S. E. Sec. Cor. identified,													
4. S. W. Sec. Cor. identified,													
5. N. $\frac{1}{4}$ Sec. Cor. identified,													
6. E. $\frac{1}{4}$ Sec. Cor. identified,													
7. S. $\frac{1}{4}$ Sec. Cor. identified,													
8. W. $\frac{1}{4}$ Sec. Cor. identified,													
Subdivision Corners													
No.													
1. Center $\frac{1}{4}$ Sec. Cor.													
2. North $\frac{1}{8}$ s N. W. qr.,													
3. East $\frac{1}{8}$ s N. W. qr.,													
4. South $\frac{1}{8}$ s N. W. qr.,													
5. West $\frac{1}{8}$ s N. W. qr.,													
6. Center $1/16$ s N. W. qr.,													
7. North $\frac{1}{8}$ s N. E. qr.,													
8. East $\frac{1}{8}$ s N. E. qr.,													
9. South $\frac{1}{8}$ s N. E. qr.,													
10. Center $1/16$ s N. E. qr.,													
11. East $\frac{1}{8}$ s S. E. qr.,													
12. South $\frac{1}{8}$ s S. E. qr.,													
13. West $\frac{1}{8}$ s S. E. qr.,													
14. Center $1/16$ s S. E. qr.,													
15. South $\frac{1}{8}$ s S. W. qr.,													
16. West $\frac{1}{8}$ s S. W. qr.,													
17. Center $1/16$ s S. W. qr.,													

NAMES OF SWORN ASSISTANTS

CHAINMEN	FLAGMEN	AXMEN
Andrew Yocum J. R. Ritter	Max Sharf	Roland Max Sharf

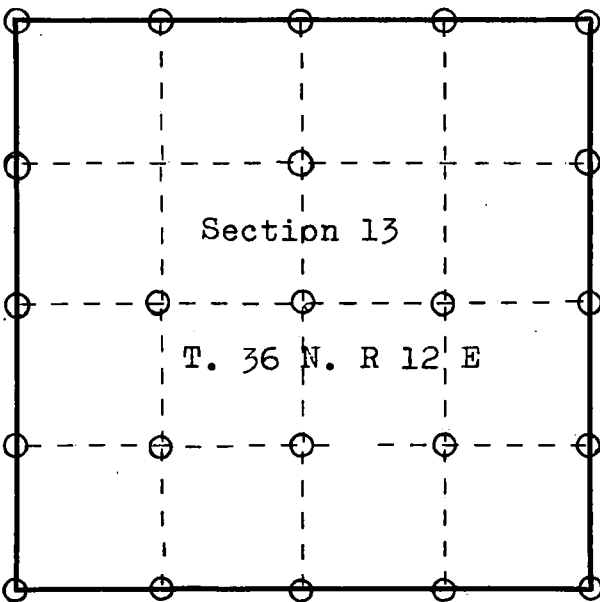
CERTIFIED LAND CORNER RESTORATION

J - K - L - M - N
Index No. 21-22-23-24-25

State of Wisconsin }
County of Forest } ss.

I, I. R. Ritter, do hereby
certify that on the 20 day
of Sept & Oct, 19 19, I found
evidence of the Gov't & Sub Division
corner of Section 13
Township 36, North, Range
12 East, Fourth, Principal Meridian,
as described hereon; and that from this evidence
I established a new monument and accessories
as described hereon to perpetuate the original
location of this corner.

Resident witnesses:



○ = Corner monument restored.

History of original corner establishment:

ORIGINAL DOCUMENT #33369
Filed Oct. 20, 1919 @
10 A.M. by E. O. Woodbury

Description of corner evidence found:

It is assumed that Mr. Ritter found evidence of the original
Gov't corner stakes and that he replaced them with wooden
stakes as were the original corners.

ORIGINAL DOCUMENT IS ATTACHED TO THE BACK OF THIS PAGE.

Description of monument and accessories I established to perpetuate the original location of this corner.

Dated at Crandon, Wis., this 20 day of October, 19 19.

Signature I. R. Ritter Title County Surveyor Registration No. Forest Co
(County Surveyor, Registered Land Surveyor, or other duly authorized official)

Office of Register of Deeds, County of Forest, I hereby certify that the within
instrument was filed in this office for record on the 20th day of October, 19 19
at 10 o'clock A. M. by E. O. Woodbury, the then Register of Deeds and
was transferred to this permanent record book on
ANNA PETERSON the 29th day of January, 1965. Vol. 1 of Surveys
(Register of Deeds) has been lost from the records of this office
By Karl A. Unger Deputy be transferred to this book.
for many years and only a few pages survive to

43612132020

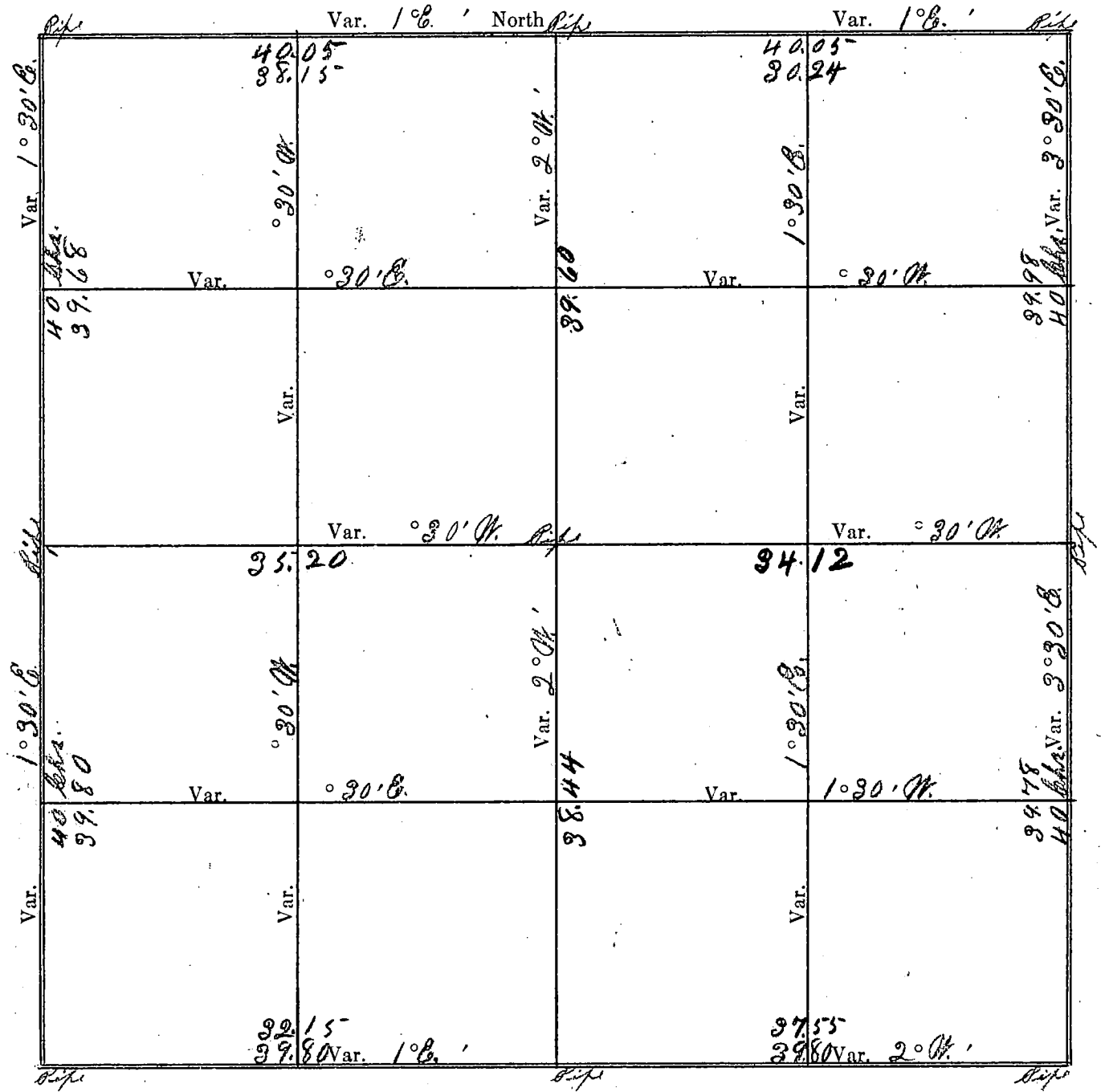
Record of Survey.

Township 36, North of Range 12 of 4 Principal Meridian
as presented by the the courses and distances on the following plat, and annexed field-notes of survey:

Established the center of the section at the point of intersection of STRAIGHT quarter lines.

Established all quarter-quarter corners upon the section boundary at proportional distances between known section and quarter section corners, according to the original field-notes of the Government survey.

Established all lost corners at proportionate distances between known corners, according to the original field notes of the Government survey.



Plat of Section 13, Township 26 North, Range 12 of 4 Principal Meridian Scale
80 chains to 6 inches. The figures in red ink are the lengths of the lines as stated in the field-notes of the
Government survey.

Declination of the Magnetic Meridian from the True Meridian.....

Surveyed and sub-divided In, Sept. & Oct. A. D. 1919, in accordance with the State Laws and Instructions of the Commissioner of the General Land office, and recorded on pages _____ of Register in the County Clerk's office.

Witness my hand this 20 day of Oct. A. D. 1919

J. R. Rite SURVEYOR.

33369

10.

5

Register's Office, } ss
FOREST COUNTY, WIS. }

Received for record the 20 day
of Oct A. D. 1919, at 10
o'clock 9 M., and recorded in Vol.
1 of Amys, page 15 ds

E O Moody

RECORDED

DESCRIPTION

OF SECTION, QUARTER SECTION AND QUARTER QUARTER SECTION CO.

H. C. MILLER & CO., MFG.

GOVERNMENT CORNERS	Bearing Trees	In. Dia.	Courses they bear	Links Distant	Bearing Trees	In. Dia.	Courses they bear	Links Distant	Bearing Trees	In. Dia.	Courses they bear	Links Distant	Bearing Trees
No.													
1. N. W. Sec. Cor. identified,	Br.	18	N. 34° W.	16	Sug.	8	S. 15° E.	42					
2. N. E. Sec. Cor. identified,	Spr.	4	N. 50° E.	15	Spr.	4	S. 85° W.	24					
3. S. E. Sec. Cor. identified,	Rife	2	Or.	50	Rife	2	East	50					
4. S. W. Sec. Cor. identified,	Br.	16	S. 45° E.	7	Hem.	10	N. 14° E.	70					
5. N. ¼ Sec. Cor. identified,	Hem.	12	N. 5° E.	23	Hem.	20	S. 32° W.	8					
6. E. ¼ Sec. Cor. identified,	Hem.	20	N. 15° W.	48	Hem.	5	N. 60° W.	23					
7. S. ¼ Sec. Cor. identified,	Br.	12	N. 50° W.	7									
8. W. ¼ Sec. Cor. identified,	Tam.	10	S. 44° W.	4½	bed.	8	S. 40° W.	17½					
Subdivision Corners													
No.													
1. Center ¼ Sec. Cor.	Sug.	8	N. 55° E.	37	Hem.	5	N. 55° W.	4					
2. North ⅛s N. W. qr.,	Hem.	8	N. 80° W.	25	bed.	6	S. 10° E.	32					
3. East ⅛s N. W. qr.,	Base.	16	N. 30° E.	17	Sug.	16	N. 55° W.	39					
4. South ⅛s N. W. qr.,	bed.	8	N. 5° W.	15	bed.	6	Or.	17					
5. West ⅛s N. W. qr.,	Hem.	12	Or.	3									
6. Center 1/16s N. W. qr.,													
7. North ⅛s N. E. qr.,	bed.	8	N.	17	bed.	6	N. 70° E.	3					
8. East ⅛s N. E. qr.,	Spr.	4	S. 70° E.	25	Spr.	4	N. 35° W.	26					
9. South ⅛s N. E. qr.,	Hem.	14	N. 65° E.	35	Br.	20	N. 45° W.	55					
10. Center 1/16s N. E. qr.,													
11. East ⅛s S. E. qr.,	bed.	4	E.	38	bed.	4	Or.	38					
12. South ⅛s S. E. qr.,	Asp.	4	N. 35° W.	51	Asp.	6	S. 15° W.	18					
13. West ⅛s S. E. qr.,	Pine	20	E.	12									
14. Center 1/16s S. E. qr.,	Spr.	4	S. 45° E.	10	Spr.	4	S. 80° W.	12					
15. South ⅛s S. W. qr.,	Sug.	3	S.	7	Sug.	4	N. 30° E.	9					
16. West ⅛s S. W. qr.,	Cherry	3	S. 45° E.	6	Cherry	3	N. 40° W.	14					
17. Center 1/16s S. W. qr.,	bed.	8	N. 10° W.	23	bed.	8	Or.	22					

NAMES OF SWORN ASSISTANTS

CHAINMEN	FLAGMEN	AX
Gwendald Ritter	Ralph Wyman	Ed. Mullins
Ernest Vanzile	Ernest Vanzile	Geo. Mullins
Hudley Leasingham		
Ed. Mullins Sr.	AXMAN	
	Ed Mullins	
	Geo Mullins	

CERTIFIED LAND CORNER RESTORATION

Index No. **K-1**

State of Wisconsin } ss.
County of Forest

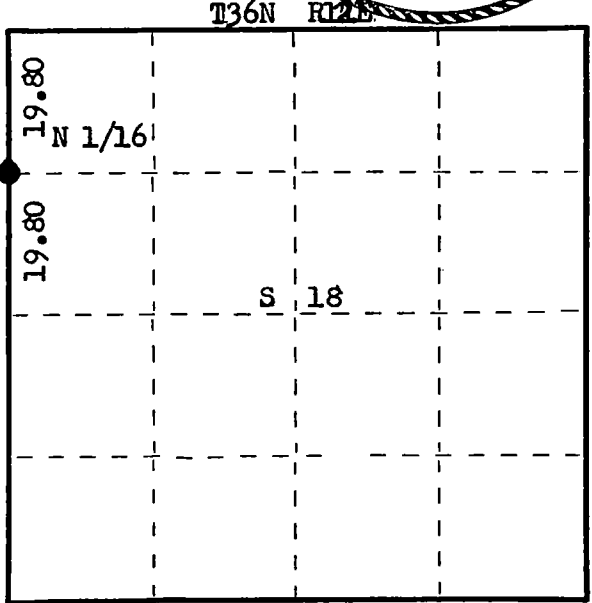
I Philip T. Hansen, do hereby
certify that on the 18th day
of March, 1976, I found
evidence of the N 1/16
corner of Sec. 13 and 18
Township 36, North, Range
12 East, Fourth Principal Meridian,
as described hereon; and that from this evidence
I established a new monument and accessories
as described hereon to perpetuate the original
location of this corner.

Resident witnesses:

Glen Barker

Jim Claflin

Herb Wagoner



○ = Corner monument restored.

History of original corner establishment:

Corner established by H. C. Lawrence, Registered Land Surveyor, in 1950. He ran a random line South 3° 00' W. from Section Corner 7, 12, 18, 13 a distance of 79.20 chains to a point 7.00 chains west of Section Corner 13, 18, 19, 24. Set the North 1/16 corner at 19.80 chains, equidistant between NW corner and 1/4 corner. Set a 6" Cedar Post from which Tamarack 8" bears N 67° W 56 1/2 lks.

Description of corner evidence found:

Recovered H. C. Lawrence's 6" cedar post, Squared and Scribed N 1/16 S 13, N 1/16 S 18 down and laying under the snow. The OBT Tamarack 8" was also down, buried under snow. From H. C. Lawrence's calls on old random line was able to locate area and recover corner. The point of post checked with bearing and distance from stump of Tamarack BT. BT was scribed N 1/16 S 13 BT.

Description of monument and accessories I established to perpetuate the original location of this corner.

Replaced point of 6" Cedar Post with 1" OD iron pipe with 2" brass cap.
Pipe projects 12" above ground. Cap stamped.
NBTs - Tamarack 6" North 32.3 lks. Scribed 1/16 BT.
Tamarack 5" S 16° E 45.3 lks. Scribed 1/16 BT.
Pipe and BTs painted blue.

S498
T36N
R 11 N 1/16 13 18 R 12
E CPI-1975 E

Dated at Rhineland, Wis., this 23rd day of March, 19 76

Signature Philip T. Hansen Title Registered Land Surveyor Registration No. S-498
(County Surveyor, Registered Land Surveyor, or other duly authorized official)

Office of Register of Deeds, County of Forest, I hereby certify that the within instrument was filed in this office for record on the 31st day of March, 19 76 at 3:30 o'clock P. M.

Eugene Stetson
(Register of Deeds)
By _____ Deputy

DOCUMENT No. **108949**

FORM 985 H. C. MILLER CO., MILWAUKEE

4361133000

CERTIFIED LAND CORNER RESTORATION

Index No. L-1

State of Wisconsin } ss.
County of Forest

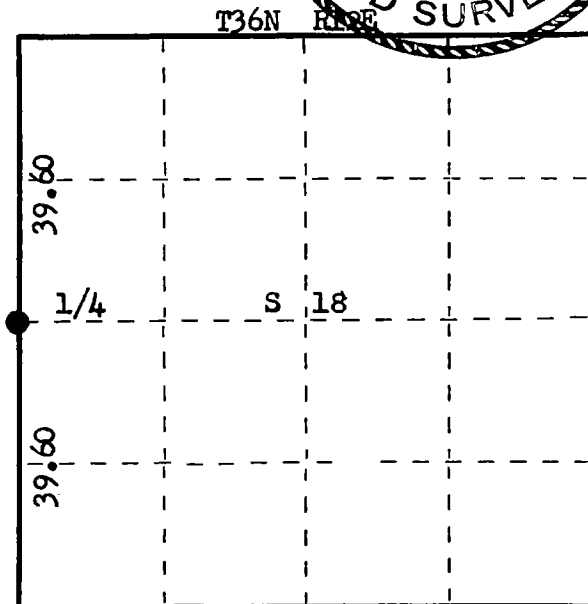

I Philip T. Hansen, do hereby
certify that on the 18th day
of March, 1976, I found
evidence of the Quarter
corner of Section 13 and 18
Township 36, North, Range
11 and 12, Fourth Principal Meridian,
as described hereon; and that from this evidence
I established a new monument and accessories
as described hereon to perpetuate the original
location of this corner.

Resident witnesses:

Glen Barker

Jim Claflin

Herb Wagoner



○ = Corner monument restored.

History of original corner establishment:

Original corner established by Alfred Millard, Deputy Surveyor, in 1858, from which
Elm 7" bears N 50° W, 6 lks and Elm 12" bears S 70° E 46 lks.
Corner re-established by H. C. Lawrence, Registered Land Surveyor, in 1950. From
Section Corner 12, 7, 18, 13 he ran South 38° west a distance of 79.20 chains to a
point 7.00 chains west of Section Corner. Set quarter corner between 13 and 18, at
39.60 chains and 3.50 chains east. He made an intensive check around this post but
was unable to locate any old corners.

Description of corner evidence found:

Recovered 5" cedar post, Squared and Scribed 1/4 S, S 13, 1/4 S, S 18, in fair
condition.
Did not recover any BTs.

Description of monument and accessories I established to perpetuate the original location of this corner.

Replaced 5" cedar post with 2 1/2" Berntsen A-1 Federal Monument, aluminum with magnet
installed in cap and base. Pipe projects 2' above ground. Cap stamped.
NBTs - Aspen 12" S 64° W 28.7 lks. Scribed 1/4 BT.
Aspen 10" N 10° W 80 lks. Scribed 1/4 BT.
Pipe and BTs painted blue.

R T36N R
11 1/4 13 18 12
E S498-1976 E

Dated at Rhineland, Wis., this 22nd day of March, 1976.

Signature Philip T. Hansen Title Registered Land Surveyor Registration No. S-498
(County Surveyor, Registered Land Surveyor, or other duly authorized official)

Office of Register of Deeds, County of Forest, I hereby certify that the within
instrument was filed in this office for record on the 31st day of March, 1976
at 3:30 o'clock P. M.

Eugene Stagny
(Register of Deeds)
By _____ Deputy

DOCUMENT NUMBER **108950**

Document Number

176969

U.S. PUBLIC LAND SURVEY MONUMENT RECORD

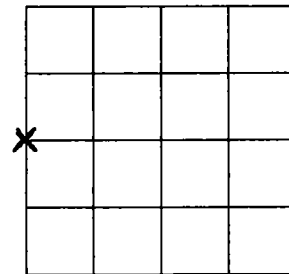
NOTE: This form is intended and designed to fulfill all requirements of Wisconsin Administrative Code, Chapter A-E 7.08 U.S. Public Land Survey Monument Record (3)(a)(b)(c)(d)(e)(f)(g)(h)(i). An additional sheet may be added if necessary to conform with said requirements.

(a) Corner location: Township 36 North

Range 12 East

Town of CRANDON

County, Wisconsin

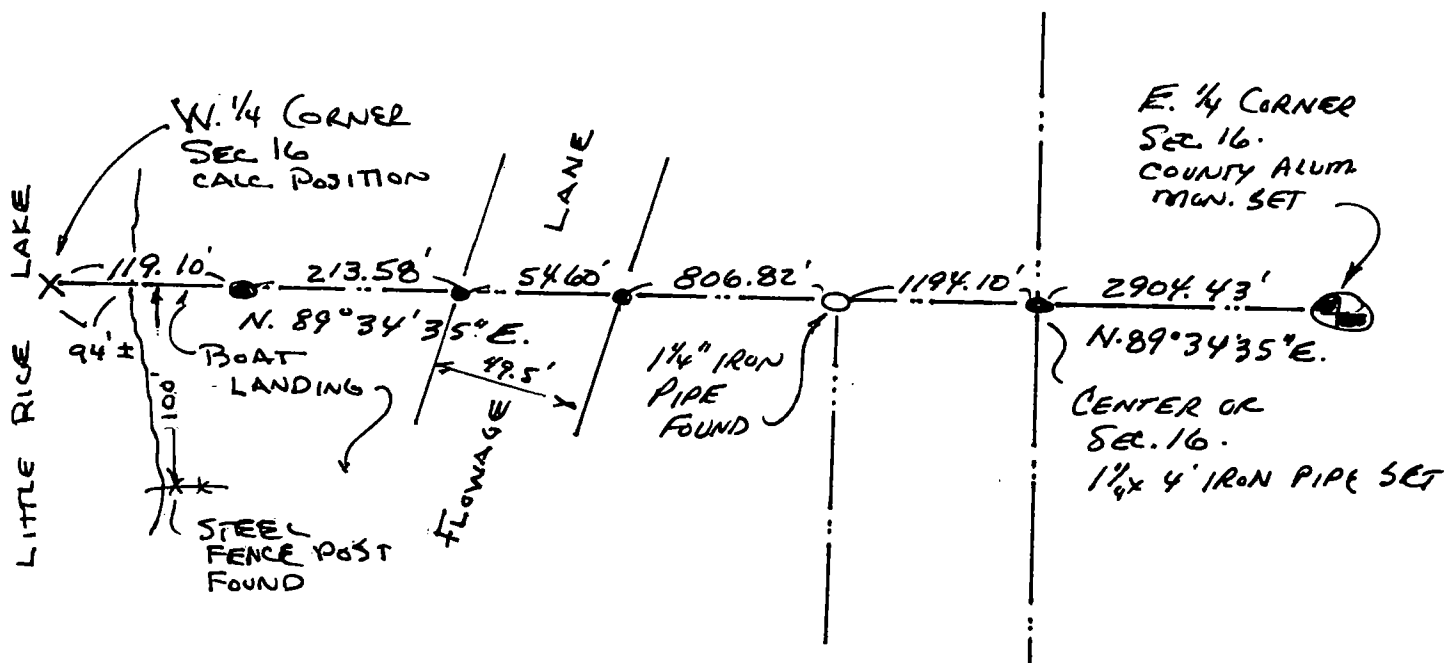


Section 16

(b)(f)(g)(h) Description of monument found at this corner and if it was accepted, state all evidence (material, testimonial, occupational, plats, records, other monuments) used as a basis for accepting. If not accepted or if nothing was found, state evidence used as basis for establishing location. If reestablished through lost corner proportionate methods, indicate all monuments, distances and directions used to establish. Indicate type of monument found or set and sign post.

- SEE BACK FOR DESCRIPTION -


(c)(d)(e) Plan view of corner with ties to at least 4 witness monuments. If in disagreement with previously established corner, show the distances between the two corners and also indicate the ties to the disputed corner.



(i) I, Eugene C. Uttech, Registered Land Surveyor *S-1451, hereby certify that the corner location on this record was determined by me or under my direction and control and that this U.S. Public Land Survey Monument Record is correct and complete to the best of my knowledge and belief.

Eugene C. Uttech
Signature

SEPT. 27, 2002
Date



Index No. 49

43612172000

176969

West 1/4 Corner Section 16-36-12

Researched records, Original corner established by Wm. E. Daugherty in August, 1859. Found field notes by A.J. Lytle, dated 7-19-1937 in the Oneida County Land Information Office for survey of Section 16. On 11-17-1937 Lytle referenced that he found one of the original bearing trees and the roots of the other bearing tree. Lytle also found old 3 spot line trees at least 50 years old indicating it to be the original North & South, West section line. Lytle then referenced that he set the Center of Section. Also found letter and old notes that the Department of Natural Resources surveyed the boat landing on Little Rice Lake around 1961. The landing is described as being the North 100 feet of the NW.1/4 of the SW.1/4 of Section 16. These notes referenced to iron stake at the Northeast corner of said NW.1/4 of the SW.1/4. At site we found 1 1/4" dia. pipe with 10' extension at the Northeast corner of said NW.1/4 of the SW.1/4. Extension was broke off but 1 1/4" iron pipe was in good shape. I measured to East 1/4 corner of Section 16 and was 0.58' short of distance called for by Lytle and the DNR. To set the West 1/4 corner, I extended a straight line from the East 1/4 corner, West, through the iron pipe found and held called distance of 1194.1 feet from said pipe to the West 1/4 corner. This position came in Little Rice Lake, about 94 feet from the shore line which also agreed with field notes by DNR for boat landing. I also found old fence post on shore of Little Rice Lake, which was 100 feet South of established East-West 1/4 line. I believe this also supported the East-West 1/4 line as established.

Document Number

176968

REGISTER'S OFFICE
Forest County, Wis.
Received for record this 9th day
of October A.D., 2002 at
9:00 o'clock A.M. and recorded
in Vol. Corner Restoration
page L 11
Kay Swanson, Deputy
Register of Deeds

U.S. PUBLIC LAND SURVEY MONUMENT RECORD

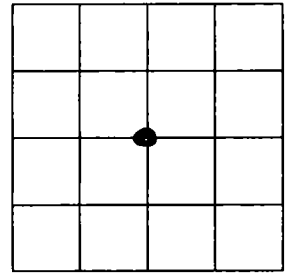
NOTE: This form is intended and designed to fulfill all requirements of Wisconsin Administrative Code, Chapter A-E 7.08 U.S. Public Land Survey Monument Record (3)(a)(b)(c)(d)(e)(f)(g)(h)(i). An additional sheet may be added if necessary to conform with said requirements.

(a) Corner location: Township 36 North

Range 2 East

Town of CRANDON

County, Wisconsin

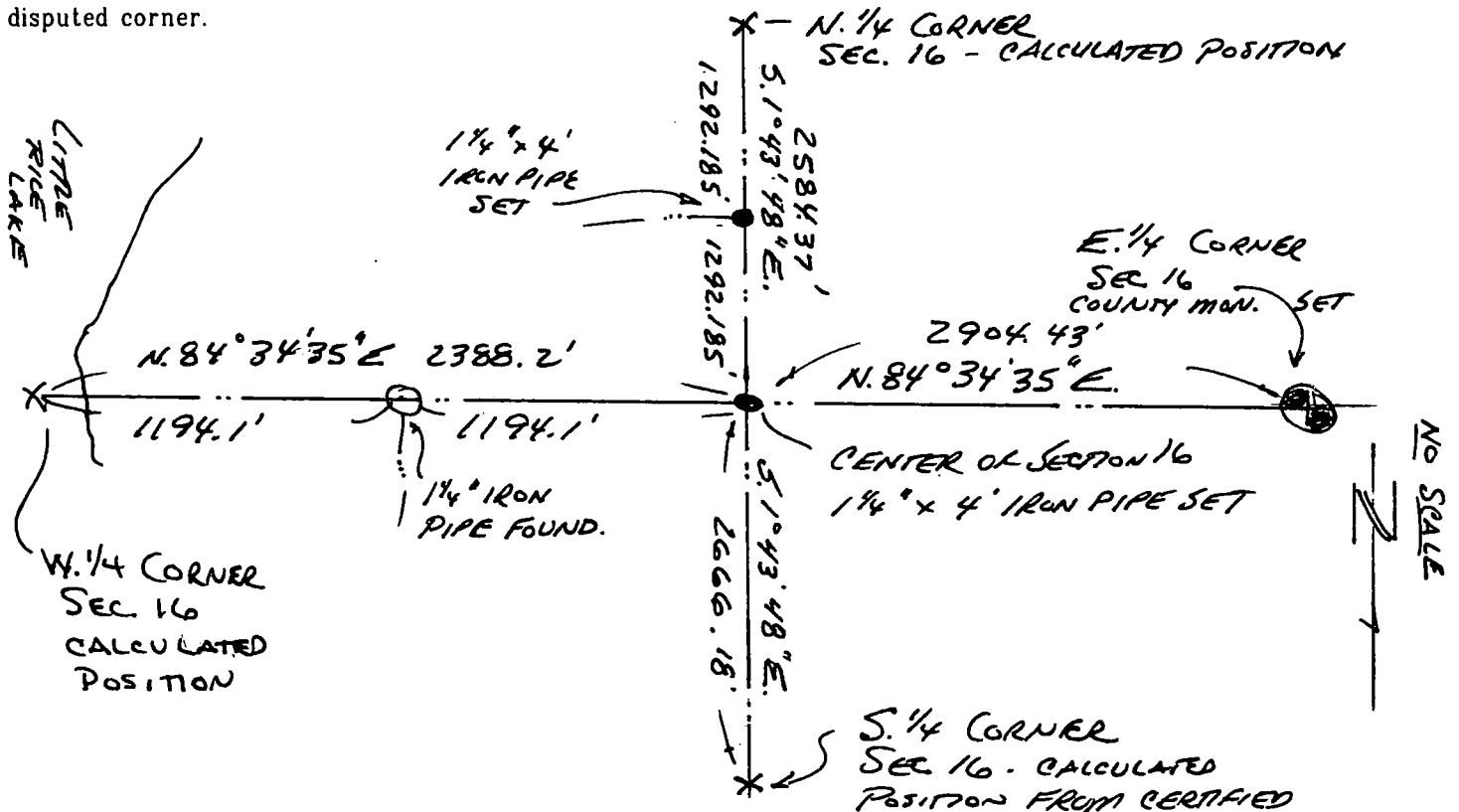


Section 16

(b)(f)(g)(h) Description of monument found at this corner and if it was accepted, state all evidence (material, testimonial, occupational, plats, records, other monuments) used as a basis for accepting. If not accepted or if nothing was found, state evidence used as basis for establishing location. If reestablished through lost corner proportionate methods, indicate all monuments, distances and directions used to establish. Indicate type of monument found or set and sign post.


- SEE BACK FOR DESCRIPTION -

(c)(d)(e) Plan view of corner with ties to at least 4 witness monuments. If in disagreement with previously established corner, show the distances between the two corners and also indicate the ties to the disputed corner.



(i) I, Eugene C. Uttech, Registered Land Surveyor *S-1451, SURVEY, VOL. 5 PG. 119 hereby certify that the corner location on this record was determined by me or under my direction and control and that this U.S. Public Land Survey Monument Record is correct and complete to the best of my knowledge and belief.

Eugene C. Uttech Sept. 27, 2002
Signature Date



Index No. L 11

43612162020

176968

CENTER OF SECTION 16-36-12

Researched records, Found field notes by A.J. Lytle, dated 7-19-1937 in the Oneida County Land Information Office for survey of Section 16. On 11-17-1937 Lytle referenced that he measured from the East $\frac{1}{4}$ corner to the West $\frac{1}{4}$ corner and intersected N-S $\frac{1}{4}$ line and set Center of Section. Also found letter and old notes that the Department of Natural Resources surveyed the boat landing on Little Rice Lake around 1961. The landing is described as being the North 100 feet of the NW. $\frac{1}{4}$ of the SW. $\frac{1}{4}$ of Section 16. These notes referenced to iron stake at the Northeast corner of said NW. $\frac{1}{4}$ of the SW. $\frac{1}{4}$. We found 1 $\frac{1}{4}$ " dia. pipe with 10' extension at said Northeast corner of NW. $\frac{1}{4}$ of the SW. $\frac{1}{4}$. Extension was broke off but 1 $\frac{1}{4}$ " iron pipe was in good shape. I measured to East $\frac{1}{4}$ corner of Section 16 and was 0.58' short of distance called for by Lytle and the DNR. I established the Center of Section by running a straight line from the iron pipe found to the East $\frac{1}{4}$ corner and held called distance of 1194.1 feet from the iron pipe.

Document Number

176966

REGISTER'S OFFICE
Forest County, Wis.
Received for record this 9th day
of October A.D., 2002 at
9:00 o'clock A.M. and recorded
in Vol. Corner Restoration
page L 13
Kay Swanson, Deputy
Register of Deeds

U.S. PUBLIC LAND SURVEY MONUMENT RECORD

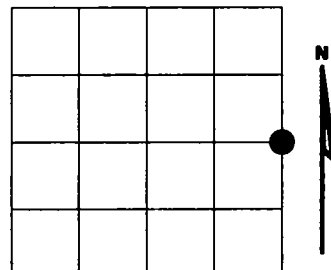
NOTE: This form is intended and designed to fulfill all requirements of Wisconsin Administrative Code, Chapter A-E 7.08 U.S. Public Land Survey Monument Record (3)(a)(b)(c)(d)(e)(f)(g)(h)(i). An additional sheet may be added if necessary to conform with said requirements.

(a) Corner location: Township 36 North

Range 12 East

Town of CRANDON

FOREST County, Wisconsin

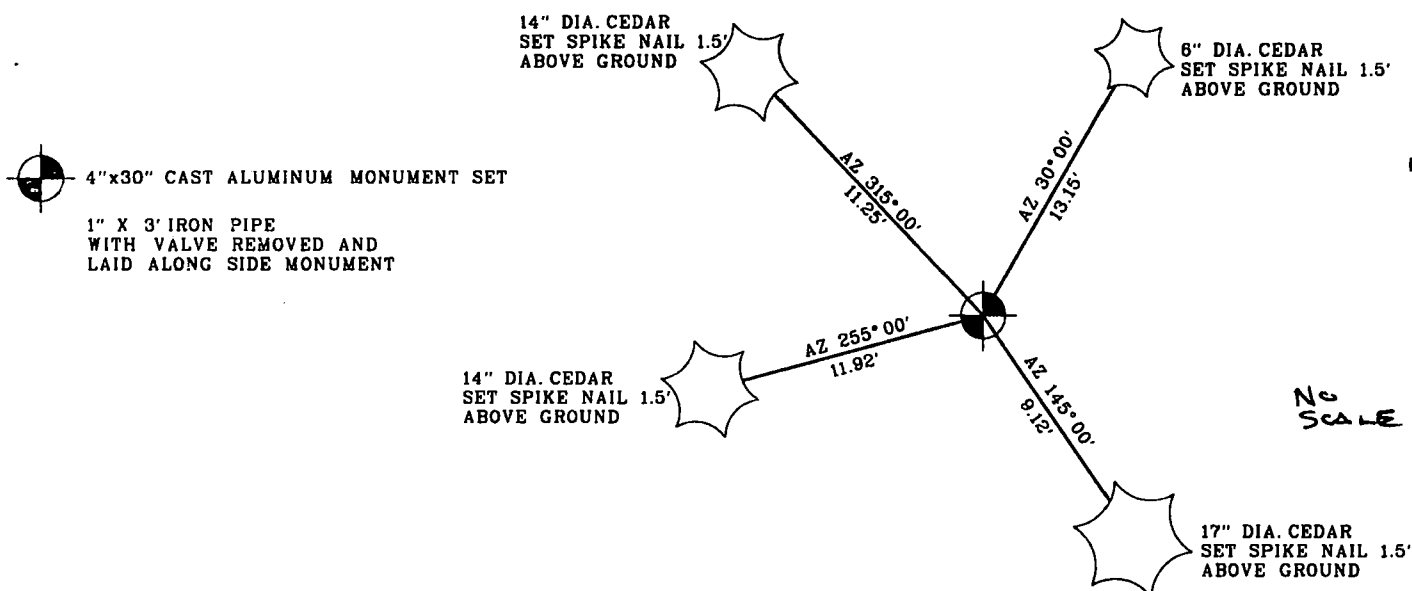


Section 16

(b)(f)(g)(h) Description of monument found at this corner and if it was accepted, state all evidence (material, testimonial, occupational, plats, records, other monuments) used as a basis for accepting. If not accepted or if nothing was found, state evidence used as basis for establishing location. If reestablished through lost corner proportionate methods, indicate all monuments, distances and directions used to establish. Indicate type of monument found or set and sign post.

Researched records, Original corner established by Wm. E. Daugherty in August, 1859. Area had been logged and original bearing trees are gone. Found field notes by A.J. Lytle, dated 7-19-1937 in the Oneida County Land Information Office for survey of Section 16. Lytle referenced that on 7-23-1937 he put in new post and bearing tree (cedar 11 N.41°E., 21 lks.). Neighboring owners, the Cottrell's showed us a 1" dia. iron pipe at this 1/4 corner. At site also found old stump N.41°E., 13.8 feet from iron pipe. Believe iron pipe monumented original 1/4 corner. I accepted iron pipe found and replaced with 4" x 30" standard county monument.

(c)(d)(e) Plan view of corner with ties to at least 4 witness monuments. If in disagreement with previously established corner, show the distances between the two corners and also indicate the ties to the disputed corner.



(i) I, Eugene C. Uttech, Registered Land Surveyor *S-1451, hereby certify that the corner location on this record was determined by me or under my direction and control and that this U.S. Public Land Survey Monument Record is correct and complete to the best of my knowledge and belief.

Eugene C. Uttech
Signature

SEPT. 27, 2002
Date



Index No. L 13

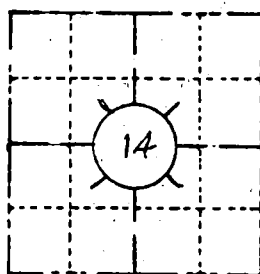
43612162000

ORIGINAL ON FILE IN CO CLERK'S OFFICE
COPY HERE FOR REFERENCE

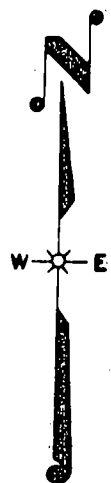
FIELD SURVEY NOTES
PRESERVATION OF LANDMARKS
(Pursuant to Section 59.635(7) Wisconsin Statutes)

Wisconsin Department of Transportation
E-D-70747

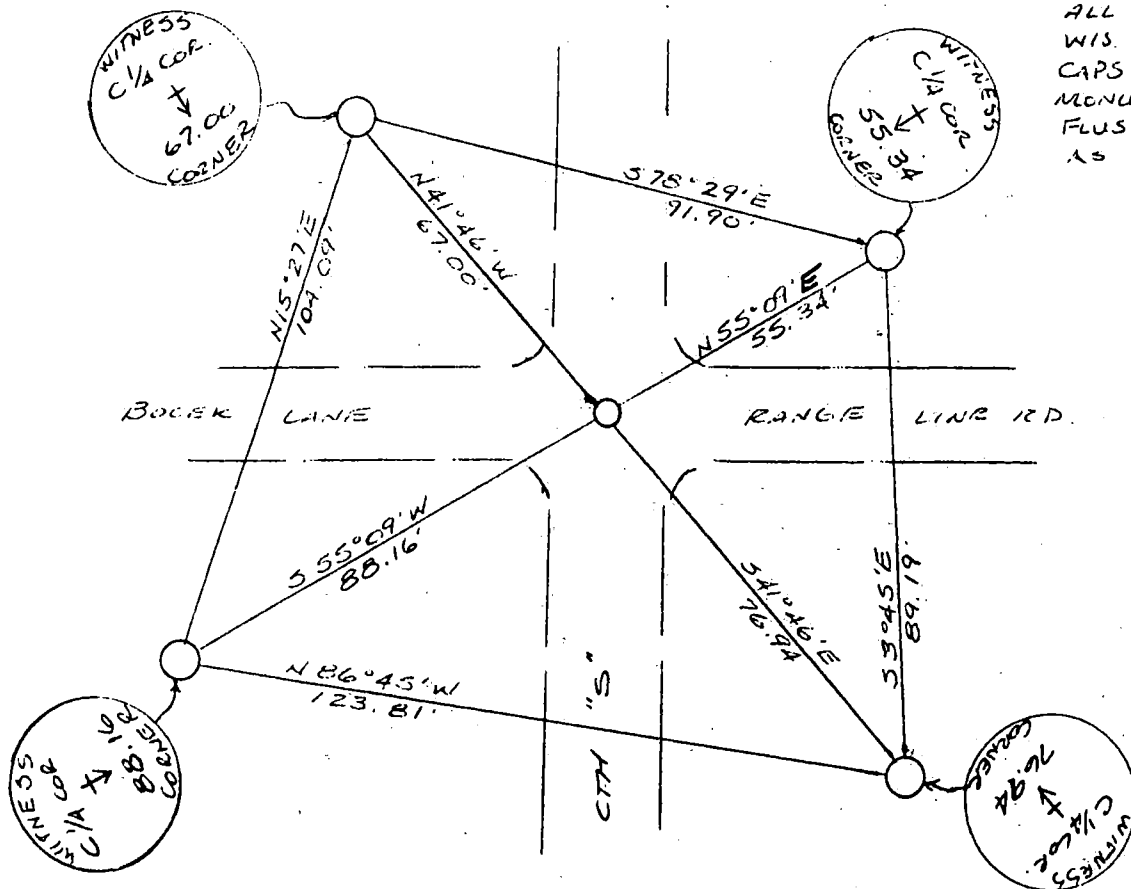
COUNTY FOREST		
TOWN CRANDON		
HIGHWAY C.T.H. "S"		
SECTION 14	TOWNSHIP 36 N	RANGE 12 E
TYPE OF LANDMARK PK NAIL		



LOCATION SKETCH
(Location of landmark indicated by "x")



This space for copy of field notes or ties to the above described landmarks



ALL WITNESSES ARE
WIS. D.O.T. BRONZE
CAPS IN CONCRETE
MONUMENTS SET
FLUSH & STAMPED
AS SHOWN:

FILED UNDER PROJECT NUMBER 9339-04-70		
SHC DISTRICT OFFICE NUMBER 7	CITY RHINELANDER	COUNTY ONEIDA
LOCATED OR ESTABLISHED BY NAME JACK WALLIN under the supervision of R. Conneville RLS 1328 TITLE SURVEY CREW CHIEF DATE 10-17-84		

COUNTY CLERK'S OFFICE COUNTY OF FOREST WISCONSIN } 55	
DATE RECEIVED FOR RECORD 5-21-85	DATE COPY SENT TO COUNTY SURVEYOR N/A
SIGNATURE OF COUNTY CLERK Dora C. James	

REGISTER'S OFFICE
Forest County, WI

Received for record this 31ST day
of December AD. 2008
at 10:10 o'clock A M. and
recorded in Vol. Corner Restoration
of records
on page L-21.

Document Number
199359

Kay Swanson
Deputy REGISTER

U.S. PUBLIC LAND SURVEY MONUMENT RECORD

(As Required by WI Adm. Code)

History of original corner establishment and subsequent restorations and descriptions of any record, monument, occupational, testimonial or other evidence considered:

1859 - William E. Daugherty, set quarter corner section post and made the following B.T.'s:

Hemlock, 8", N 81° W, 10 lks., 6.60 feet.
Hemlock, 10", S 71° E, 14 lks., 9.24 feet.

1919 - I.R. Ritter set an iron pipe at quarter corner position and made the following B.T.'s:

Tamarack, 10", S 44° W, 4.5 lks., 2.97 feet.
Cedar, 8", S 04° W, 17.5 lks., 11.55 feet.

2008 - I found no evidence of the quarter corner or it's accessories.

I set corner at proportionate distance and on line between the Northwest Corner and the Southwest corner of Section 13. Corner falls 12 feet North of Centerline of Town road.

I set a 2" X 30" Forest County Aluminum Pipe Monument from which the following bear:

1" X 32" Iron Pipe, N 04° E, 21.35 feet.
Black Spruce, 14", N 40° E, 23.49 feet.
Cedar, 9", S 29° E, 61.05 feet.
Hemlock, 12", S 40° W, 66.89 feet.

Corner was: (Check All That Apply)

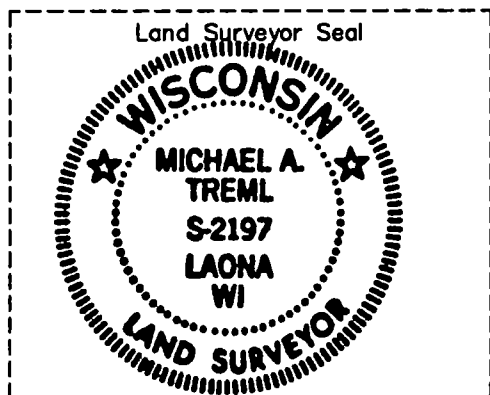
- ☐ Restored through acceptance of an obliterated evidence location.
- ☐ Restored through acceptance of a found perpetuated location.
- ☒ Considered a lost corner and reestablished through lost corner proportionate methods (include a plan view drawing showing distances and directions to other Public Land Survey Corners used for proportioning and determining the corner location).
- ☐ Restored or reestablished in a location that differs from a previous restoration or reestablishment (include a plan view drawing and indicate what was set and/or found).

Describe the monument and accessories used to perpetuate the location of this corner (include a plan view drawing and indicate what was set and/or found).

LEGEND:

- ⊕ Set 2" X 30" Forest County Aluminum Pipe Monument
- Found 1 1/4" Iron Pipe
- Set 1" X 32" Iron Pipe
- () Recorded As

Note: Distances are taken to nail in side of tree & center of 1" iron pipe.



I, Michael A. Tremi, RLS
(type or print name) certify that the corner location shown on this record was determined by me or under my direction and control and that this U.S. Public Land Survey Monument Record is correct and complete to the best of my knowledge and belief.

Michael A. Tremi
Signature

11/11/08
Date

NW Cor.
Sec. 13

(5245.68')

5232.57'

2612.33'

(2618.88')

W 1/4
Sec. 13

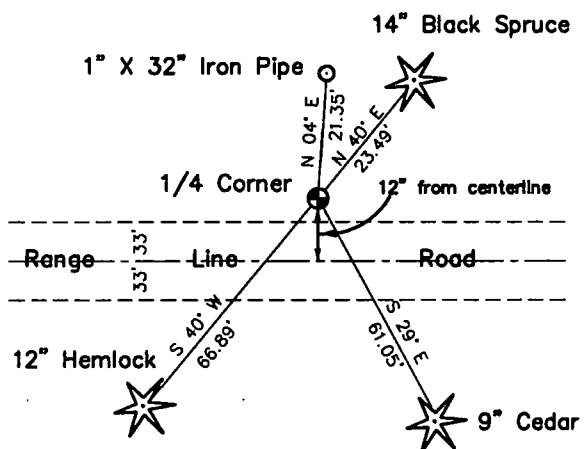
2620.24'

(2626.80')

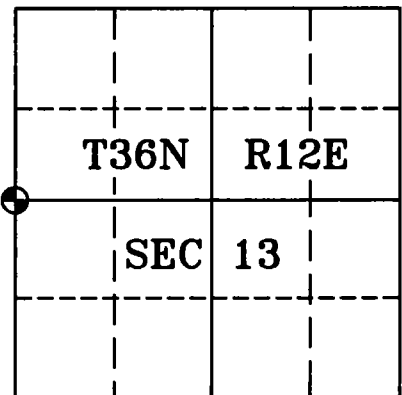
SW Cor.
Sec. 13

N 00°51'00" E

Sketch Not To Scale



Forest County
Grid



The West Quarter corner of
Section 13 T. 36 N., R. 12 E.
Forest County, WI

Index No. L-21

43612142000

121

REGISTER'S OFFICE
Forest County, WI

Received for record this 31ST day
of December AD, 2008
at 10:10 o'clock A M and
recorded in Vol. Corner Restoration
on page L-25.

Document Number
199362

Kay Swanson
Deputy REGISTER

U.S. PUBLIC LAND SURVEY MONUMENT RECORD

(As Required by WI Adm. Code)

History of original corner establishment and subsequent restorations and descriptions of any record, monument, occupational, testimonial or other evidence considered:

1858 - Alfred Millard, set quarter corner section post and made the following B.T.'s:

Hemlock, 12", N 10° W, 13 lks., 8.58 feet.
Yellow Birch, 10", S 32° E, 34 lks., 22.44 feet.

1919 - I. R. Ritter set an iron pipe at quarter corner position and made the following B.T.'s:

Hemlock, 20", N 15° W, 48 lks., 31.68 feet.
Hemlock, 5", N 60° W, 23 lks., 15.18 feet.

2008 - I found a 3/4" iron pipe confirmed by Mel Statezny, long time resident,
to be the 1/4 corner position.

I replaced the Iron Pipe with a 2" Forest County Aluminum Pipe Monument
from which the following bear:

Balsam, 8", S 84° E, 9.60 feet.
Power Pole, #3613 18L10, S 14° E, 39.20 feet.
5/8" Rebar, S 17° W, 27.35 feet.
5/8" Rebar, N 35° W, 37.26 feet.

Corner was: (Check All That Apply)

- ☐ Restored through acceptance of an obliterated evidence location.
☒ Restored through acceptance of a found perpetuated location.
☐ Considered a lost corner and reestablished through lost corner proportionate methods (include a plan view drawing showing distances and directions to other Public Land Survey Corners used for proportioning and determining the corner location).
☐ Restored or reestablished in a location that differs from a previous restoration or reestablishment (include a plan view drawing and indicate what was set and/or found).

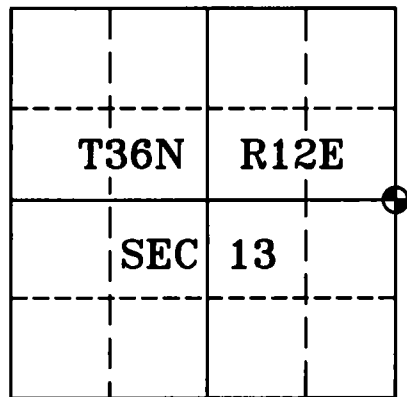

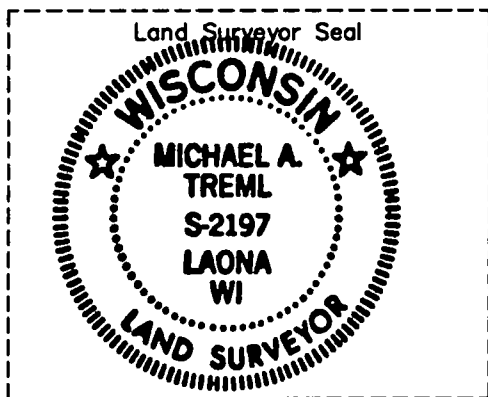
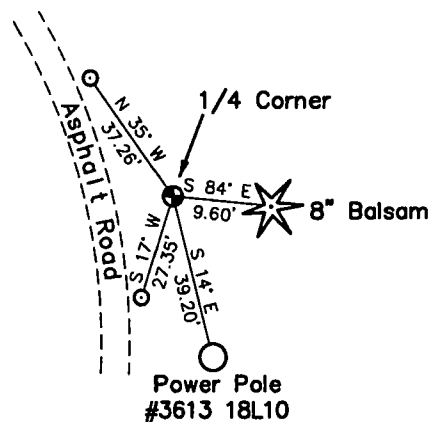
Describe the monument and accessories used to perpetuate the location of this corner (include a plan view drawing and indicate what was set and/or found).

Sketch Not To Scale

LEGEND:

- Set 2" X 30" Forest County
Aluminum Pipe Monument
○ Set 5/8" X 24" Rebar

Note: Distances are taken
to nail in side of tree
& power pole, and to
center of rebar.



I, Michael A. Trembl, RLS
(type or print name) certify that the corner location shown on
this record was determined by me or under my direction and
control and that this U.S. Public Land Survey Monument Record
is correct and complete to the best of my knowledge and belief.

Michael A. Trembl 11/11/08
Signature Date

The East Quarter corner of
Section 13 T. 36 N., R. 12 E.
Forest County, WI

Index No. L-25

43612132000

L-25

CERTIFIED LAND CORNER RESTORATION

Index No. **M 1**


State of Wisconsin } ss.
County of Forest

I Philip T. Hansen, do hereby
certify that on the 7th day
of October, 1975, I found
evidence of the S-1/16
corner of Sections 13 and 18
Township 36, North, Range
11 and 12 East, Fourth Principal Meridian,
as described hereon; and that from this evidence
I established a new monument and accessories
as described hereon to perpetuate the original
location of this corner.

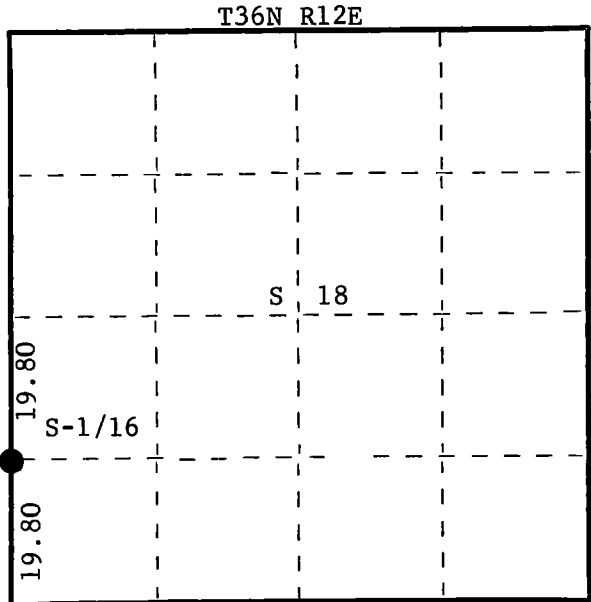
Resident witnesses

Glen Barker

Jim Claflin



FORM 985 M. C. MILLER CO., MILWAUKEE



○ = Corner monument restored.

History of original corner establishment:

Corner established by H.C. Lawrence, Registered Land Surveyor, in 1950. He ran a random line S3°00'W from Section Corner 12, 7, 18, and 13, a distance of 79.20 chains, at which point the Section Corner was 7.00 chains east. Corrected bearing S2°05'E. He was unable to recover 1/4 corner on this line, so set it equidistant at 39.60 chains and 3.50 chains east of random line. Set S-1/16 at 19.80, equidistant between 1/4 corner and S-E corner and 5.25 chains east of random line. Set new tamarack post in stand of small tamarack.

Description of corner evidence found:

Recovered 5" tamarack post, squared and scribed S-1/16 S6, S-1/16 S5 in fair condition. No BT's were recovered.

Description of monument and accessories I established to perpetuate the original location of this corner.

Replaced 5" tamarack post with 1-1/2" OD iron pipe with 2" brass cap stamped -
As this area is all backwater from Beaver Dam and no trees were
available for BT's, two 1-1/2" OD iron pipes w/brass caps were
set for witness corners - #1 - scribed W/C

S498
T36N

S20 links
#2 - scribed W/C
E30 links

R
11 S-1/16 S13 | S18 R
E 12
1975 E

Dated at Argonne, Wis., this 13th day of October, 1975.

Signature *Philip T. Hansen* Title Registered Land Surveyor Registration No. S-498
(County Surveyor, Registered Land Surveyor, or other duly authorized official)

Office of Register of Deeds, County of Forest, I hereby certify that the within
instrument was filed in this office for record on the 16th day of October, 1975
at 2:30 o'clock P. M.

Eugene Staszynski
(Register of Deeds)
By Deputy

DOCUMENT NUMBER - 107988

4361131000

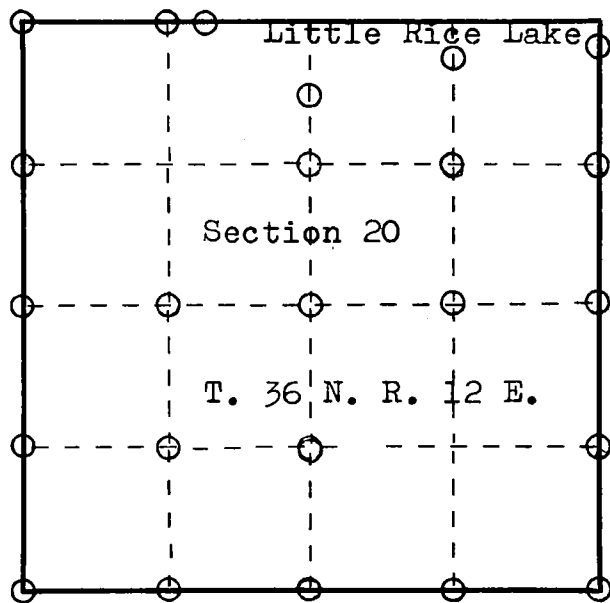
CERTIFIED LAND CORNER RESTORATION

N - O - P - Q - R
Index No. 5-6-7-8-9

State of Wisconsin }
County of Forest } ss.

I, I. R. Ritter, do hereby
certify that on the - day
of - , 19 - , I found
evidence of the Gov't & Sub-Division
corner of Sec. 20
Township 36, North, Range
12 East, Fourth, Principal Meridian,
as described hereon; and that from this evidence
I established a new monument and accessories
as described hereon to perpetuate the original
location of this corner.

Resident witnesses:



○ = Corner monument restored.

History of original corner establishment:

ORIGINAL DOCUMENT # 33373
Filed November 4, 1921 @
1:00 P.M. by E. O. Woodbury

Description of corner evidence found:

It is assumed that at the time of this survey Mr. Ritter still
found evidence of the Original Government Stakes and replaced
them with wooden stakes, as were the original stakes.

ORIGINAL DOCUMENT IS ATTACHED TO THE BACK OF THIS PAGE.

Description of monument and accessories I established to perpetuate the original location of this corner.

The Meander corners found and remarked on this survey may not
exist to-day as this survey was made prior to the raising of
the water level of Little Rice Lake by the Wisconsin Conservation
Department.

Dated at Crandon, Wis., this 2nd day of May, 1921.

Signature I. R. Ritter Title County Surveyor Registration No. Forest Co.
(County Surveyor, Registered Land Surveyor, or other duly authorized official)

Office of Register of Deeds, County of Forest, I hereby certify that the within
instrument was filed in this office for record on the 4th day of November, 1921
at 1:00 o'clock P M. by E. O. Woodbury and was transferred to this
ANNA PETERSON permanent record book on January 29, 1965. Volume 1
(Register of Deeds) of Surveys has been lost from the records of this
office for many years and only a few pages
survive to be transferred to this book.
By Karl A. Unger Deputy

43612242424

DESCRIPTION

OF SECTION, QUARTER SECTION AND QUARTER QUARTER SECTION C

GOVERNMENT CORNERS	Bearing Trees	In. Dia.	Courses they bear	Links Distant	Bearing Trees	In. Dia.	Courses they bear	Links Distant	Bearing Trees	In. Dia.	Courses they bear	Links Distant	Bearing Trees
No.													
1. N. W. Sec. Cor. identified, <i>M.P. at Lake</i>	<i>Br.</i>	4	<i>N. 80 E.</i>	19	<i>Br.</i>	4	<i>N. 80 E.</i>	27					
2. N. E. Sec. Cor. identified,	<i>Tam.</i>	6	<i>S. 70 E.</i>	60	<i>Tam.</i>	6	<i>S. 74 E.</i>	50					
3. S. E. Sec. Cor. identified,	<i>Sup.</i>	12	<i>N. 80 W.</i>	25	<i>Ham.</i>	12	<i>S. 75 E.</i>	28					
4. S. W. Sec. Cor. identified, <i>M.P. at Lake</i>	<i>Trin.</i>	4	<i>E.</i>	38	<i>Trin.</i>	4	<i>W.</i>	38					
5. N. $\frac{1}{4}$ Sec. Cor. identified,	<i>Tam.</i>	6	<i>S. 36 E.</i>	238	<i>Tam.</i>	5	<i>S. 10 W.</i>	226					
6. E. $\frac{1}{4}$ Sec. Cor. identified,	<i>bed.</i>	4	<i>N.</i>	38	<i>Ham.</i>	4	<i>S.</i>	38					
7. S. $\frac{1}{4}$ Sec. Cor. identified,	<i>Ham.</i>	6	<i>S. 29 W.</i>	5	<i>Br.</i>	24	<i>S. 60 E.</i>	13					
8. W. $\frac{1}{4}$ Sec. Cor. identified,	<i>bed.</i>	10	<i>S. 25 E.</i>	81	<i>bed.</i>	14	<i>N. 65 E.</i>	79					
Subdivision Corners													
No.													
1. Center $\frac{1}{4}$ Sec. Cor. <i>M.P. at Lake</i>	<i>bed.</i>	10	<i>N. 75 E.</i>	113	<i>bed.</i>	10	<i>N. 70 E.</i>	41					
2. North $\frac{1}{8}$ N. W. qr.,	<i>Tam.</i>	3	<i>S. 60 E.</i>	144	<i>Tam.</i>	3	<i>N. 20 E.</i>	156					
3. East $\frac{1}{8}$ N. W. qr.,													
4. South $\frac{1}{8}$ N. W. qr.,	<i>Br.</i>	4	<i>N.</i>	38	<i>Br.</i>	4	<i>S.</i>	38					
5. West $\frac{1}{8}$ N. W. qr.,	<i>Trin.</i>	4	<i>E.</i>	38	<i>Trin.</i>	4	<i>W.</i>	38					
6. Center 1/16s N. W. qr., <i>M.P. at Lake</i>	<i>No. trees</i>												
7. North $\frac{1}{8}$ N. E. qr.,	<i>near</i>												
8. East $\frac{1}{8}$ N. E. qr.,	<i>bed.</i>	6	<i>N. 25 E.</i>	42	<i>L. S.</i>	4	<i>S. 30 E.</i>	20					
9. South $\frac{1}{8}$ N. E. qr.,	<i>Br.</i>	16	<i>S. 25 E.</i>	44	<i>Sup.</i>	12	<i>N. 20 E.</i>	20					
10. Center 1/16s N. E. qr.,	<i>Pine</i>	12	<i>N. 70 E.</i>	33	<i>Pine</i>	10	<i>N. 120 E.</i>	41					
11. East $\frac{1}{8}$ S. E. qr.,	<i>Ham.</i>	30	<i>N. 55 E.</i>	5	<i>Rock</i>	24	<i>S.</i>	4					
12. South $\frac{1}{8}$ S. E. qr.,	<i>Ham.</i>	12	<i>S. 40 E.</i>	14	<i>Ham.</i>	6	<i>S. 60 E.</i>	20					
13. West $\frac{1}{8}$ S. E. qr.,	<i>Ham.</i>	5	<i>N. 50 E.</i>	18	<i>Ham.</i>	5	<i>S. 80 E.</i>	4					
14. Center 1/16s S. E. qr.,													
15. South $\frac{1}{8}$ S. W. qr.,	<i>Map</i>	6	<i>S. 15 W.</i>	48	<i>Sup.</i>	8	<i>S. 65 E.</i>	18					
16. West $\frac{1}{8}$ S. W. qr.,	<i>Oak</i>	4	<i>W.</i>	38	<i>Oak</i>	4	<i>E.</i>	38					
17. Center 1/16s S. W. qr.,	<i>Ham.</i>	16	<i>N.</i>	30	<i>Ham.</i>	8	<i>S. 10 E.</i>	39					

NAMES OF SWORN ASSISTANTS

CHAINMEN	FLAGMEN	AX
<i>Map Sharp</i> <i>Chas. Carter</i> <i>J. R. Ritter</i>	<i>Map Sharp</i> <i>Ernest Vanzile</i> AXMAN Chas Carter Wm Bradley	<i>Chas. C.</i> <i>Ham. B.</i>

33573

26

20-36-12

Register's Office, } ss
WEST COUNTY, WIS. }

Received for record the 4 day
Nov A. D. 1921, at 1⁰⁰

clock P.M., and recorded in Vol.
1 of Amrys, page 30 of

E O Woodbury
R

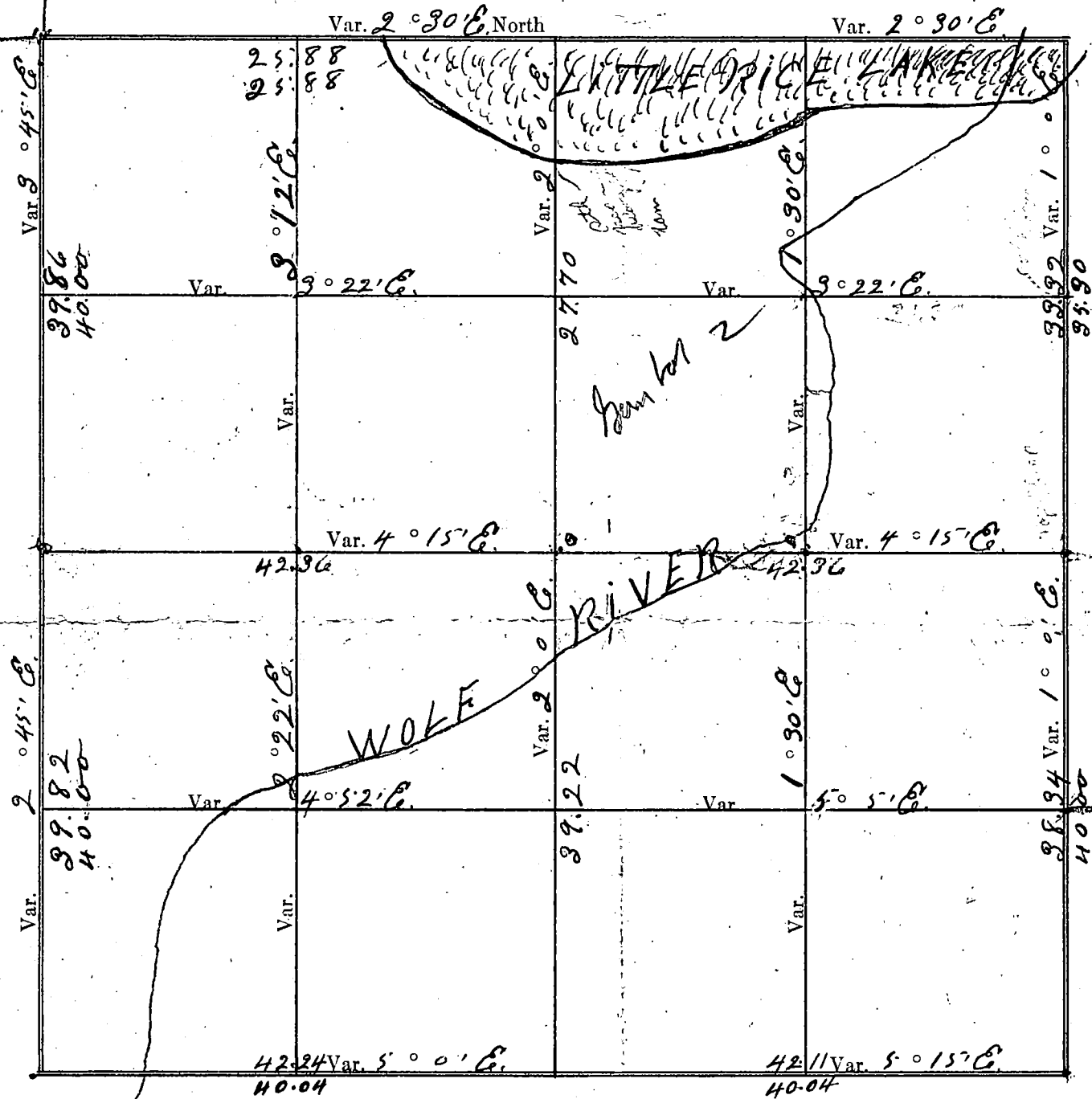
Record of Survey.

Township 36, North of Range 12 of 4 Principal Meridian
as presented by the the courses and distances on the following plat, and annexed field-notes of survey:

Established the center of the section at the point of intersection of STRAIGHT quarter lines.

Established all quarter-quarter corners upon the section boundary at proportional distances between known section and quarter section corners, according to the original field-notes of the Government survey.

Established all lost corners at proportionate distances between known corners, according to the original field notes of the Government survey.



Plat of Section 20, Township 36 North, Range 12 of 4 Principal Meridian Scale
80 chains to 6 inches. The figures in red ink are the lengths of the lines as stated in the field-notes of the
Government survey.

Declination of the Magnetic Meridian from the True Meridian.....

Surveyed and sub-divided.....A. D. 1 , in accordance
with the State Laws and Instructions of the Commissioner of the General Land office, and recorded on pages
.....of Register in the County Clerk's office.

Witness my hand this 2nd day of May A. D. 1921

J. R. Ritter SURVEYOR.

CERTIFIED LAND CORNER RESTORATION

Index No. **N I**


State of Wisconsin }
County of Forest } ss.

I Philip T. Hansen, do hereby
certify that on the 7th day
of October, 1975, I found
evidence of the Section
corner of Sections 13, 18, 19, and 24
Township 36, North, Range
11 and 12 East., Fourth Principal Meridian,
as described hereon; and that from this evidence
I established a new monument and accessories
as described hereon to perpetuate the original
location of this corner.

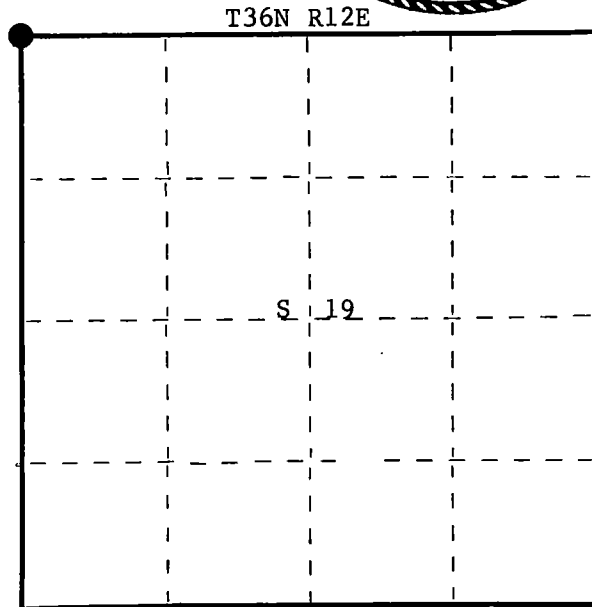
Resident witnesses:

Glen Barker

Jim Claflin



FORM 985 H. C. MILLER CO., MILWAUKEE



○ = Corner monument restored.

History of original corner establishment:

Original corner established by Alfred Millard, Government Deputy Surveyor, in 1858 from which white pine 10" bears N25°E, 18 links; white pine 12" bears N65°W, 49 links; and white pine 12" bears S40°W, 30 links.

Corner restored by H.C. Lawrence, Registered Land Surveyor, in 1950. Recovered OBT's:

White pine stump S40°W 30 links

White pine stump N25°E 18 links, with scribe marks.

Set new post from these BT's. A balsam 18" had been marked for BT but no notes were available for it. Rescribed balsam S16°E, 20 links.

Description of corner evidence found:

Recovered 5" tamarack post, squared and scribed S13 R11E, S24 T36N, S19, S18 R12E, in fair condition.

Recovered OBT's: Original white pine 12" S40°W 31 links - now a decayed stump.
Balsam 18" S16°E 20 links - scribing rotted out.

Description of monument and accessories I established to perpetuate the original location of this corner.

Replaced tamarack post with 2-1/2" Berntsen A-1 Federal Monument. Aluminum with magnet installed in cap and base, projecting 6" above ground, cap stamped -

NBT's: B. spruce 6" S40°W 29.6 links - scribed SC BT.
B. spruce 6" N45°W 26.5 links - scribed SC BT.

S498
T36N
R R
11 13 18 12
E 24 19 E

Post and BT's painted blue.

1975

Dated at Argonne, Wis., this 10th day of October, 1975

Signature Philip T. Hansen Title Registered Land Surveyor Registration No. S-498
(County Surveyor, Registered Land Surveyor, or other duly authorized official)

Office of Register of Deeds, County of Forest, I hereby certify that the within
instrument was filed in this office for record on the 16th day of October, 1975
at 2:30 o'clock P. M.

Eugene Staszny
(Register of Deeds)
By _____ Deputy

DOCUMENT NUMBER -- **107993**

4361130000

Document Number

192901

U.S. PUBLIC LAND SURVEY MONUMENT RECORD

(As Required by WI Adm. Code)

History of original corner establishment and subsequent restorations and descriptions of any record, monument, occupational, testimonial or other evidence considered:

1859 - William E. Daugherty, set original corner post and made the following B.T.'s:

Hemlock, 6", S 50° W, 12 lks., 7.92 feet.
Birch, 7", N 10° E, 6 lks., 3.96 feet.

2006 - I found no evidence of original corner. Existing Fence line running West & North.
I accepted the fence intersection as best available evidence of corner position.
I set a 2" X 30" Forest County Aluminum Monument at this position.

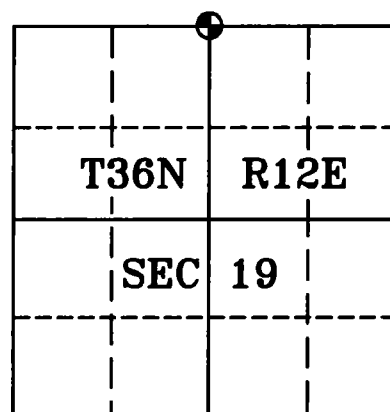
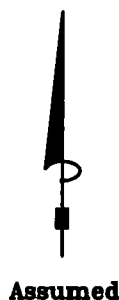

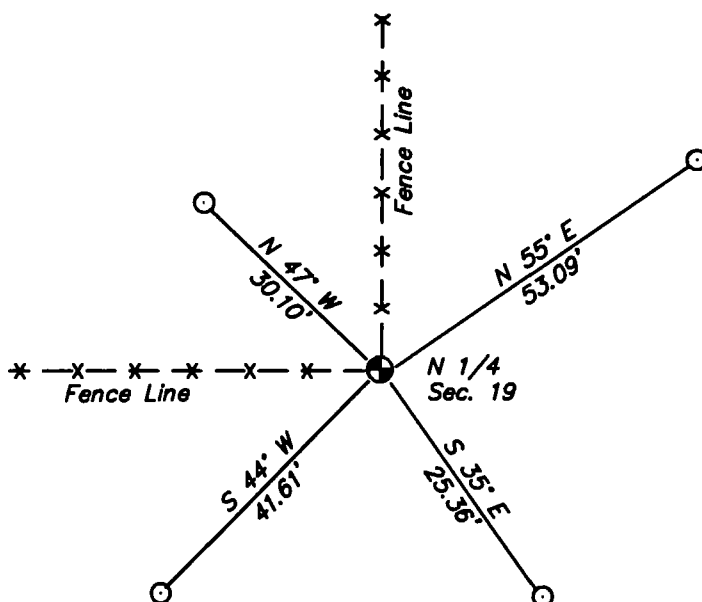
Corner was: (Check All That Apply)

- ☐ Restored through acceptance of an obliterated evidence location.
☒ Restored through acceptance of a found perpetuated location.
☐ Considered a lost corner and reestablished through lost corner proportionate methods (include a plan view drawing showing distances and directions to other Public Land Survey Corners used for proportioning and determining the corner location).
☐ Restored or reestablished in a location that differs from a previous restoration or reestablishment (include a plan view drawing and indicate what was set and/or found).

Describe the monument and accessories used to perpetuate the location of this corner (include a plan view drawing and indicate what was set and/or found).

LEGEND:

- Set 2" X 30" Alu. Mon.
○ Set 1" o.d. X 20" Iron pipe



I, Michael A. Tremel, RLS
(type or print name) certify that the corner location shown on this record was determined by me or under my direction and control and that this U.S. Public Land Survey Monument Record is correct and complete to the best of my knowledge and belief.

Michael A. Tremel 11-25-06
Signature Date

The North Quarter corner of
Section 19 T. 36 N., R. 12 E.
Forest County, WI

Index No. N-3
2008

43612180020

REGISTER'S OFFICE {
Forest County, Wis. }
Received for record this 17th day
of October A.D., 2007 at
9:00 o'clock A.M. and recorded
in Vol. Corner Restoration
page N-9+10
Kay Swanson, Deputy
Register of Deeds


Document Number
195689

Project # 772

U.S. PUBLIC LAND SURVEY MONUMENT RECORD

NOTE: This form is intended and designed to fulfill all requirements of Wisconsin Administrative Code, Chapter A-E 7 .08 U.S. Public Land Survey Monument Record (3)(a)(b)(c)(d)(e)(f)(g)(h)(i). An additional sheet may be added if necessary to conform with said requirements.

(a) Corner location: Township 36 North
Range 12 East
Town of Crandon
County of Forest



(b)(f)(g)(h) Description of monument found at this corner and if it was accepted, state all evidence (material, testimonial, occupation, plats, records, other monuments) used as a basis for accepting. If not accepted or if nothing was found, state evidence used as a basis for establishing location. If reestablished through lost corner proportionate methods, indicate all monuments, distances and directions used to establish. Indicate type of monument found or set and sign post.

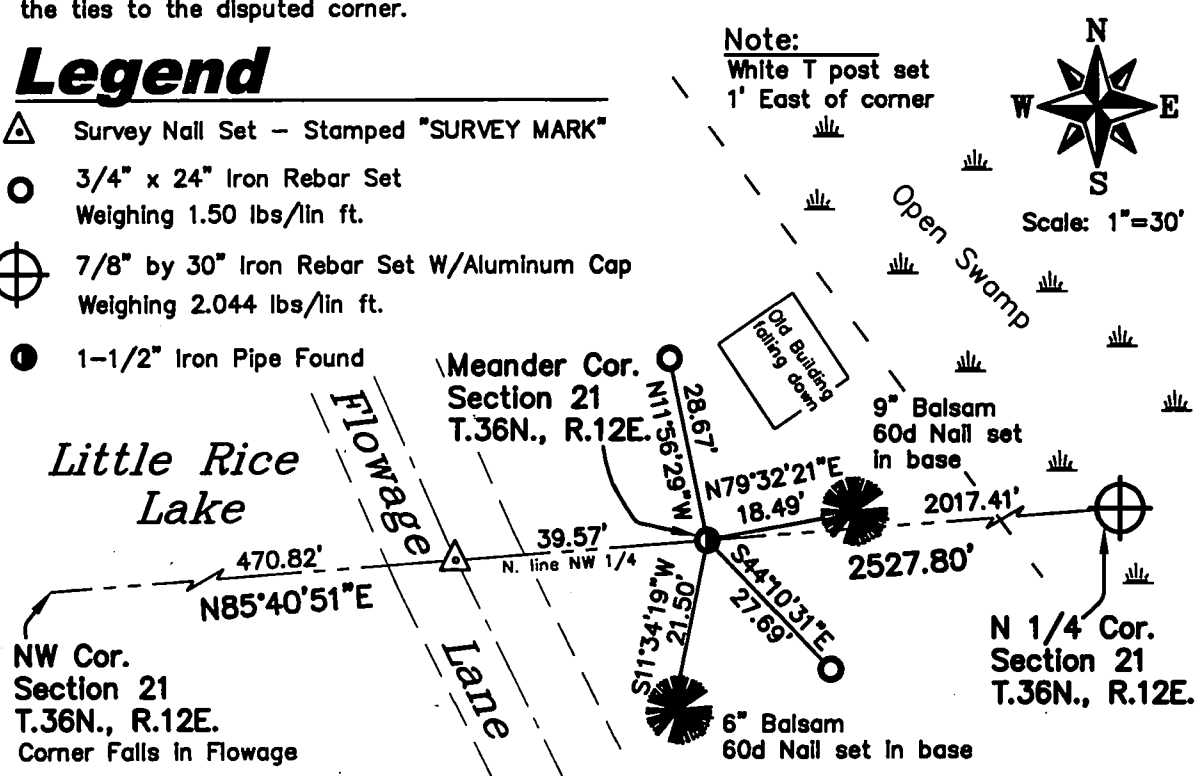
May 10, 2002 - Eugene C. Uttech found an iron pipe at this location per his Plat of Survey, but did not show any dimensions to it. He shows the iron pipe on the Section line between Section 16 and 21.

February 28, 2007 - Matthew E. Hoglund found and accepted a 1-1/2" iron pipe near the Easterly right-of-way line of Flowage Lane per Plat of Survey by MSA Professional Services. We talking with Eugene C. Uttech and he said a land owner had shown him this corner and he had used this monument in reestablishing the Northwest Corner of Section 21. He extended a line from the North one-quarter corner of Section 21 through this monument using a record distance from A.J. Lytle in 1937 to reestablish the NW Corner of Section 21. (See Old Field Book Number 15, Page 37 Oneida County Land Information Office.) We set reference monuments as shown below.

(c)(d)(e) Plan view of corner with ties to at least 4 witness monuments. If in disagreement with previously established corner, show the distances between the two corners and also indicate the ties to the disputed corner.

Legend

- Survey Nail Set - Stamped "SURVEY MARK"
- 3/4" x 24" Iron Rebar Set Weighing 1.50 lbs/lin ft.
- 7/8" by 30" Iron Rebar Set W/Aluminum Cap Weighing 2.044 lbs/lin ft.
- 1-1/2" Iron Pipe Found



(i) I, Matthew E. Hoglund, certify that the corner location on this record was determined by me under my direction and control and that this U.S. Public Land Survey Monument is correct and complete to the best of my knowledge and belief.

Signature Matthew E. Hoglund Date 10/16/2007
MATTHEW E. HOGGLUND
S-1910
TOMAHAWK
WI
LAND SURVEYOR

4361216 0038

N-9,10

Document Number

195685

REGISTER'S OFFICE
Forest County, Wis.
Received for record this 17th day
of October A.D., 2007 at
9:00 o'clock A.M. and recorded
in Vol. Corner Restoration
page N-11
Kay Swanson, Deputy
Register of Deeds

Project # 772

U.S. PUBLIC LAND SURVEY MONUMENT RECORD

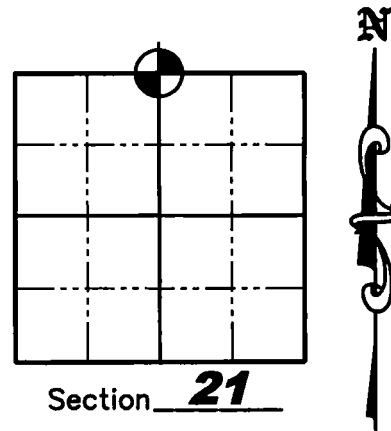
NOTE: This form is intended and designed to fulfill all requirements of Wisconsin Administrative Code, Chapter A-E 7 .08 U.S. Public Land Survey Monument Record (3)(a)(b)(c)(d)(e)(f)(g)(h)(i). An additional sheet may be added if necessary to conform with said requirements.

(a) Corner location: Township 36 North

Range 12 East

Town of Crandon

County of Forest



(b)(f)(g)(h) Description of monument found at this corner and if it was accepted, state all evidence (material, testimonial, occupation, plats, records, other monuments) used as a basis for accepting. If not accepted or if nothing was found, state evidence used as a basis for establishing location. If reestablished through lost corner proportionate methods, indicate all monuments, distances and directions used to establish. Indicate type of monument found or set and sign post.

August 1859 – William Daugherty set quarter Section post and BT's: Cedar 12" S80°W 10lks.; Tamarack 16" S55°E 15 lks.

July 19, 1937 – A.J. Lytle found Original cedar face down buried in swamp. He dug around and found iron marks all there. He set new stake. BT: Cedar 10" S80°W 10 lks.

June 10, 1998 – Devon Vanden Heuvel Set a 3/4" iron rod per Certified Survey Map recorded in Volume 5 Page 119 for the one-quarter corner.

May 10, 2002 – Eugene C. Uttech shows a calculated position per corner established by Devon Vanden Heuvel in 1998. He used this corner to reestablish the Northwest corner of Section 21 and to subdivide Section 16 to the North.

February 28, 2007 – Matthew E. Hoglund searched for the corner and found no evidence of the corner. We talked to Eugene C. Uttech and he said that they had also searched for the corner and found nothing. We calculated the corner per Certified Survey Map recorded in Volume 5 on Page 119 and set a 7/8" iron rebar with an Aluminum Cap and set 4 BT's as shown on Sheet 2 hereof. See Plat of Survey By: Matthew E. Hoglund dated April 22, 2007

(c)(d)(e) Plan view of corner with ties to at least 4 witness monuments. If in disagreement with previously established corner, show the distances between the two corners and also indicate the ties to the disputed corner.

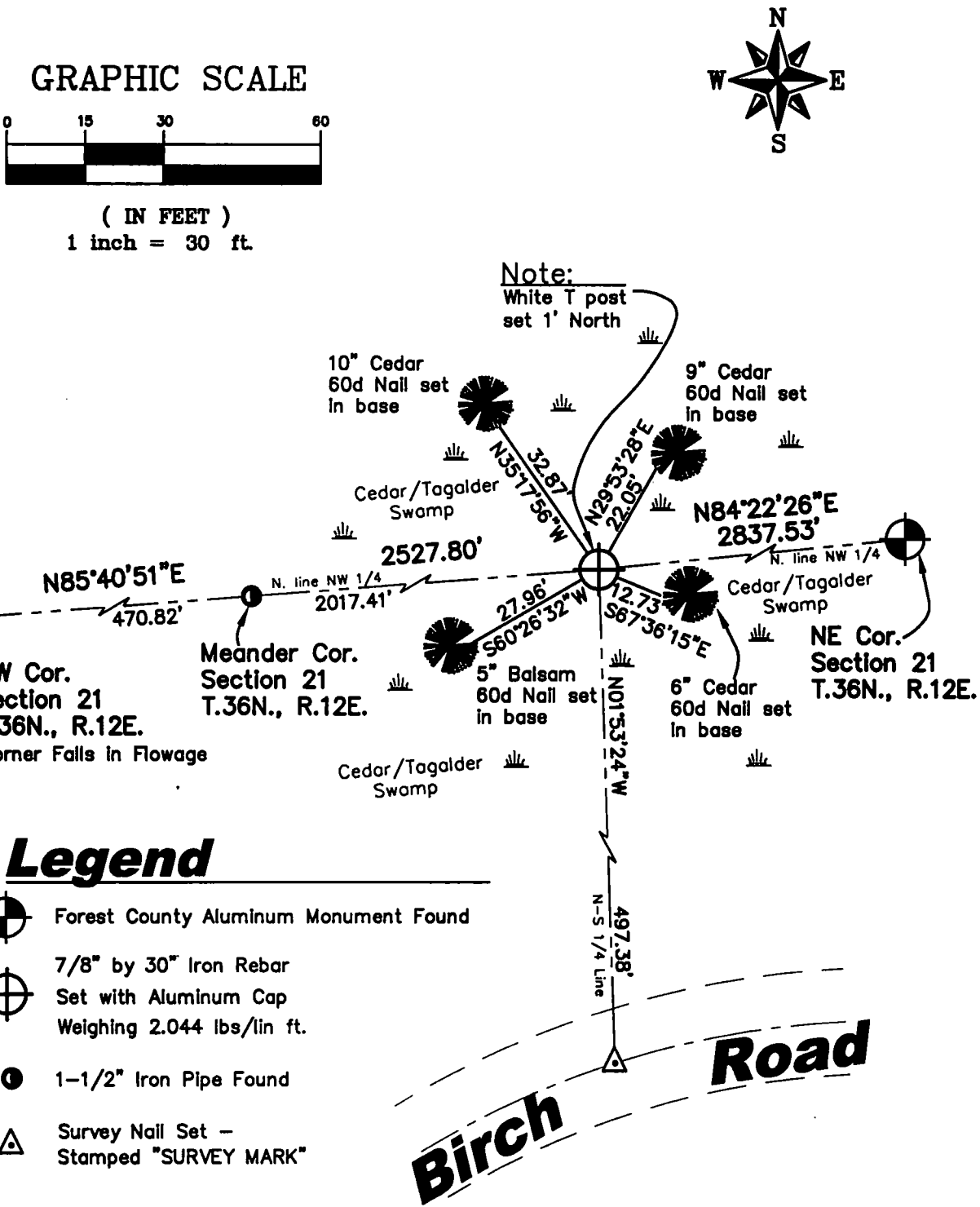
See Sheet 2 Hereof.

Sheet 1 of 2


43612160020


N-11

U.S. PUBLIC LAND SURVEY MONUMENT RECORD



(i) I, Matthew E. Hoglund, certify that the corner location on this record was determined by me under my direction and control and that this U.S. Public Land Survey Monument is correct and complete to the best of my knowledge and belief.

Signature  Date 6/16/07



Document Number

176967

REGISTER'S OFFICE
Forest County, Wis.

Received for record this 9th day
of October A.D., 2002 at
9:00 o'clock A.M. and recorded
in Vol. Corner Restoration
page N 13

Kay Swanson, Deputy
Register of Deeds

U.S. PUBLIC LAND SURVEY MONUMENT RECORD


NOTE: This form is intended and designed to fulfill all requirements of Wisconsin Administrative Code, Chapter A-E 7.08 U.S. Public Land Survey Monument Record (3)(a)(b)(c)(d)(e)(f)(g)(h)(i). An additional sheet may be added if necessary to conform with said requirements.

(a) Corner location: Township 36 North

Range 12 East

Town of CRANDON

FOREST County, Wisconsin



Section 16

(b)(f)(g)(h) Description of monument found at this corner and if it was accepted, state all evidence (material, testimonial, occupational, plats, records, other monuments) used as a basis for accepting. If not accepted or if nothing was found, state evidence used as basis for establishing location. If reestablished through lost corner proportionate methods, indicate all monuments, distances and directions used to establish. Indicate type of monument found or set and sign post.

Researched records, Original corner established by Wm. E. Daugherty in August, 1859. Area had been logged and original bearing trees are gone. Found field notes by A.J. Lytle, dated 7-19-1937 in the Oneida County Land Information Office for survey of Section 16. Lytle referenced that on 7-22-1937 he found one original bearing tree and the roots of another. As site found 1" dia. iron pipe with square wood post scribed 15, 16, 21 & 22 on each side of post. I believe iron pipe best perpetuated original corner. I replaced iron pipe with 4" x 30" standard county monument.

(c)(d)(e) Plan view of corner with ties to at least 4 witness monuments. If in disagreement with previously established corner, show the distances between the two corners and also indicate the ties to the disputed corner.

8" DIA. MAPLE
SET NAIL 1.5' ABOVE GROUND

8" DIA. BASSWOOD
SET NAIL 1.5' ABOVE GROUND

4"x30" CAST ALUMINUM MONUMENT SET

12" DIA. MAPLE
SET NAIL 1.5' ABOVE GROUND


12" DIA. MAPLE
SET NAIL 1.5' ABOVE GROUND

NO SCALE

(i) I, Eugene C Uttech, Registered Land Surveyor *S-1451 hereby certify that the corner location on this record was determined by me or under my direction and control and that this U.S. Public Land Survey Monument Record is correct and complete to the best of my knowledge and belief.

Eugene C Uttech
Signature

Sept. 27, 2002
Date



Index No. N 13

43612160000

Document Number
187591

REGISTER'S OFFICE
Forest County, Wis.
Received for record this 8th day
of June A.D., 2005 at
3:00 o'clock P.M. and recorded
in Vol. Corner Restoration
page N-17
Kay Swanson Deputy
Register of Deeds

U.S. PUBLIC LAND SURVEY MONUMENT RECORD

(As Required by WI Adm. Code)


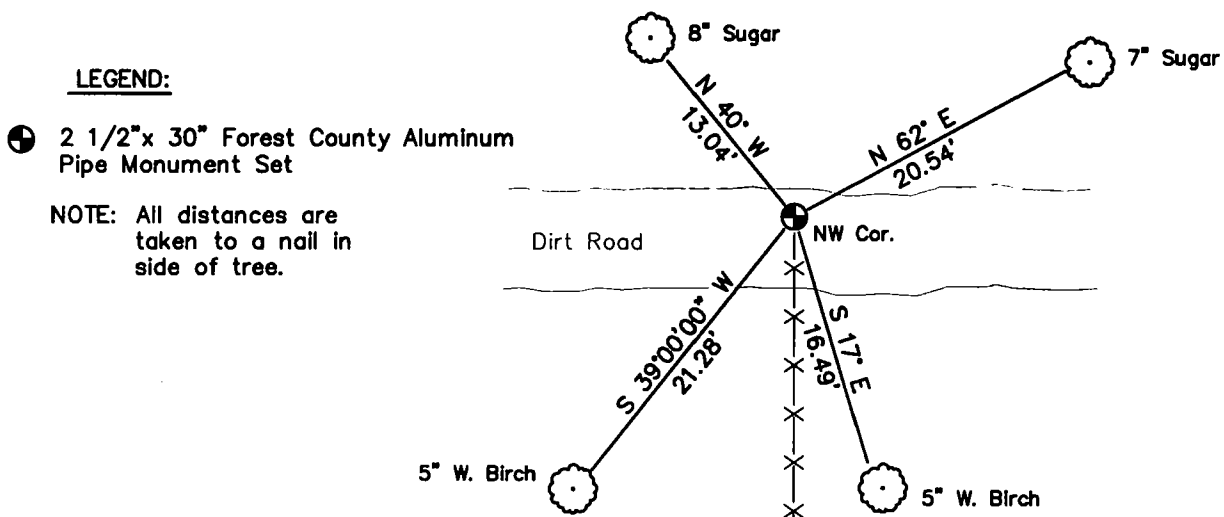
History of original corner establishment and subsequent restorations and descriptions of any record, monument, occupational, testimonial or other evidence considered:

- 1859 - William E. Daugherty, set corner to sections 14, 15, 22 and 23 and made the following B.T.'s:
Hemlock, 10", N 70° W, 13 lks., 8.58 feet.
Birch, 10", N 60° E, 21 lks., 13.86 feet.
- 1921 - I. R. Ritter, County Surveyor, It is assumed that Ritter found good evidence of the Section corner, and replaced it with a wooden stake.
- 2005 - I found no evidence of original corner or accessories.
I found a 1 1/8" Iron Pipe in North lane of a dirt road running east and west, and on an old barbwire fenceline running South. I accepted the Iron Pipe as the perpetuated Section corner & replaced pipe with a 2 1/2" x 30" Aluminum Pipe Monument. Left Iron Pipe next to monument.

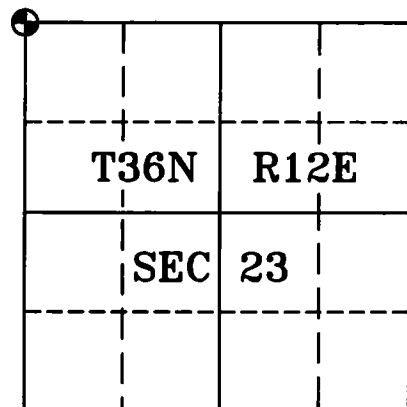
Corner was: (Check All That Apply)

- ☐ Restored through acceptance of an obliterated evidence location.
☒ Restored through acceptance of a found perpetuated location.
☐ Considered a lost corner and reestablished through lost corner proportionate methods (include a plan view drawing showing distances and directions to other Public Land Survey Corners used for proportioning and determining the corner location).
☐ Restored or reestablished in a location that differs from a previous restoration or reestablishment (include a plan view drawing and indicate what was set and/or found).

Describe the monument and accessories used to perpetuate the location of this corner (include a plan view drawing and indicate what was set and/or found).



Sketch Not To Scale



I, Michael A. Tremel, RLS
(type or print name) certify that the corner location shown on this record was determined by me or under my direction and control and that this U.S. Public Land Survey Monument Record is correct and complete to the best of my knowledge and belief.

Michael A. Tremel 6/8/05
Signature Date

The Northwest corner of
Section 23 T. 36 N., R. 12 E.
Forest County, WI

Index No. N-17

4361215 0006

N-17

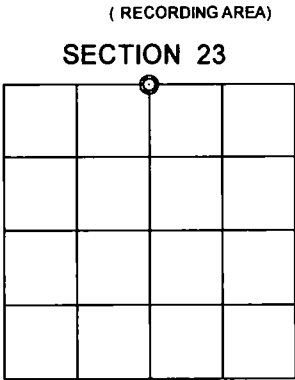
REGISTER'S OFFICE
Forest County, Wis.
Received for record this 15th day
of February A.D., 2017 at
2:30'clock P.M. and recorded
in Vol. CORNER RESTORATION
page 1-19
Robert McArthur
Register of Deeds

RECEIVED
FEB 08 17
CO. TREASURER

U.S. PUBLIC LAND SURVEY MONUMENT RECORD

Note: This form is intended and designed to fulfill all requirements of the Wisconsin Administrative Code, Chapter A-E 7.08 U.S. Public Land MonumentRecord (3)(a)(b)(c)(d)(e)(f)(g)(h)(i). An additional sheet may be added if necessary to conform with said requirements.

(a) CORNER LOCATION: COORDINATES
North Quarter Corner of Section 23 North: 580019.642
Township 36 North East: 823636.867
Range 12 East Projection: WISCORS - Forest
Town of Crandon Datum: NAD 1983(2011)
County of Forest Method: RTK - Offset



(b) HISTORY OF ORIGINAL CORNER ESTABLISHMENT
Original Surveyor: William E. Daugherty
Date of Survey: Commenced August 4th, 1859
Completed August 9th, 1859
Original B.T.'S: Hemlock 10" N87E, 26 lks.
Sugar 16" S57E, 13 lks.

(f)(g)(h) DESCRIPTION OF MONUMENT FOUND AT THIS CORNER AND IF IT WAS ACCEPTED, STATE ALL EVIDENCE (MATERIAL, TESTIMONIAL, OCCUPATIONAL, PLATS, RECORDS, OTHER MONUMENTS) USED AS A BASIS FOR ESTABLISHING LOCATION. IF NOT ACCEPTED OR IF NOTHING WAS FOUND, STATE EVIDENCE USED AS BASIS FOR ESTABLISHING LOCATION. IF REESTABLISHED THROUGH LOST CORNER PROPORTIONATE METHODS, INDICATE ALL MONUMENTS, DISTANCES AND DIRECTIONS USED TO ESTABLISH. INDICATE TYPE OF MONUMENT AND SIGN POST FOUND OR SET.

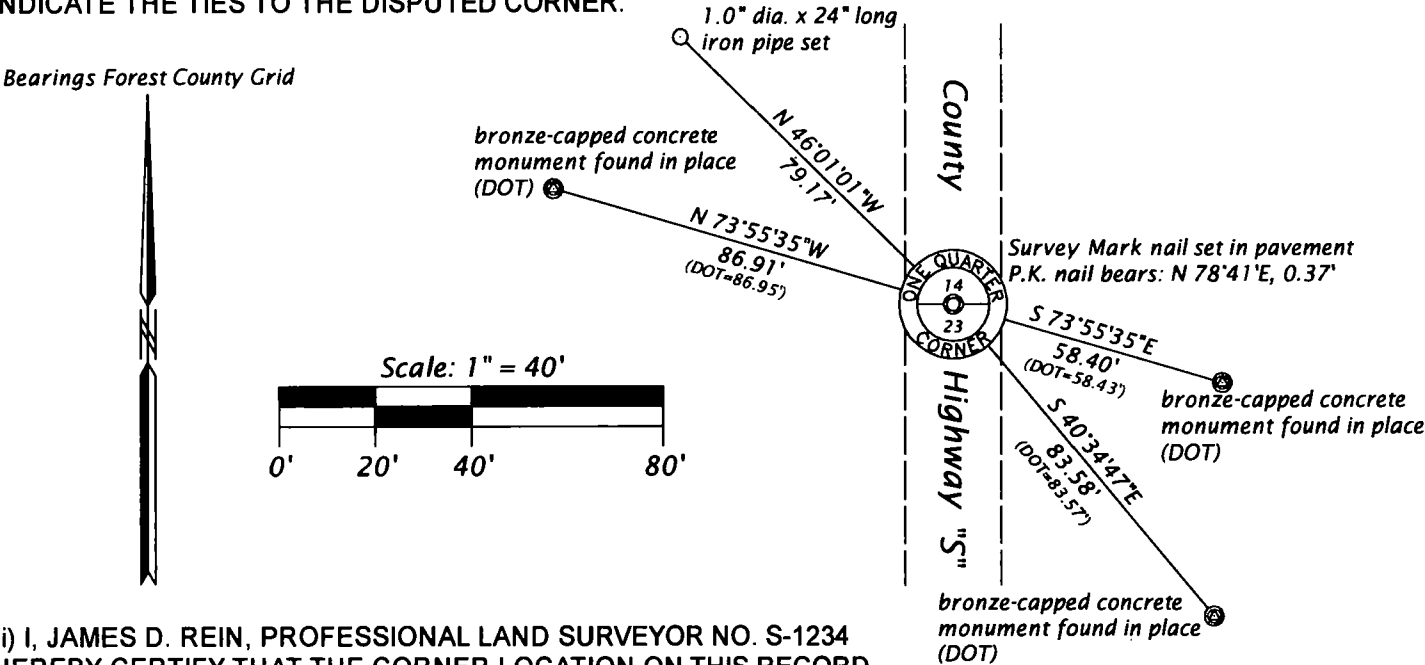
1984 - October 17, 1984, Jack Wallin (DOT) while working under the supervision of R. Bonneville (PLS), found a railroad spike in the pavement of County Highway "S" at the Quarter Corner position. He set four bronze-capped concrete monuments as witnesses: N 74°16'W, 86.95'; N 40°53'W, 87.80'; S 74°16'E, 58.43' and S 40°53'E, 83.57'. See DOT Preservation of Landmarks form, N-19, recorded May 21, 1985.

2005 - May 10, 2005, Michael A. Trembl, surveyed a parcel of land in the SE 1/4 of the NW 1/4, Section 23. He found a railroad spike at the Quarter Corner position in County Highway "S". See Forest County Certified Survey Map recorded in Volume 7 Certified Survey Maps, page 70 & 70A.

2014 - April 3, 2014, Charlie G. Brinkmeier, surveyed a parcel of land in the SW 1/4 of the SE 1/4, Section 14. He set a P.K. nail in the pavement of County Highway "S", 0.5' E. of centerline, for the Quarter Corner position. See Forest County Certified Survey Map recorded in Volume 9 Certified Survey Maps, page 38 & 38A.

2015 - August 25, 2015, James D. Rein, recovered the P.K. nail shown on Brinkmeier's CSM. The P.K. nail found did not fit harmoniously with the DOT reference monuments we recovered. We set a Bemtsen Survey Mark nail for the Quarter Corner using the recovered DOT reference monuments. See below for reference ties.

(c)(d)(e) PLAN VIEW OF CORNER WITH TIES TO AT LEAST 4 WITNESS MONUMENTS. IF IN DISAGREEMENT WITH PREVIOUSLY ESTABLISHED CORNER, SHOW THE DISTANCE BETWEEN THE TWO CORNERS AND ALSO INDICATE THE TIES TO THE DISPUTED CORNER.



(i) I, JAMES D. REIN, PROFESSIONAL LAND SURVEYOR NO. S-1234 HEREBY CERTIFY THAT THE CORNER LOCATION ON THIS RECORD WAS DETERMINED BY ME OR UNDER MY DIRECTION AND CONTROL AND THAT THIS U.S. PUBLIC LAND SURVEY MONUMENT RECORD IS CORRECT AND COMPLETE TO THE BEST OF MY KNOWLEDGE AND BELIEF.

SIGNATURE
2/03/17
DATE

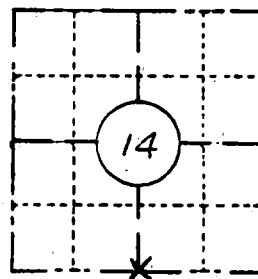
INDEX NO. _____

ORIGINAL ON FILE IN CO CLERK'S OFFICE
COPY HERE FOR REFERENCE

FIELD SURVEY NOTES
PRESERVATION OF LANDMARKS
(Pursuant to Section 59.635(7) Wisconsin Statutes)

Wisconsin Department of Transportation
E-D-707-87

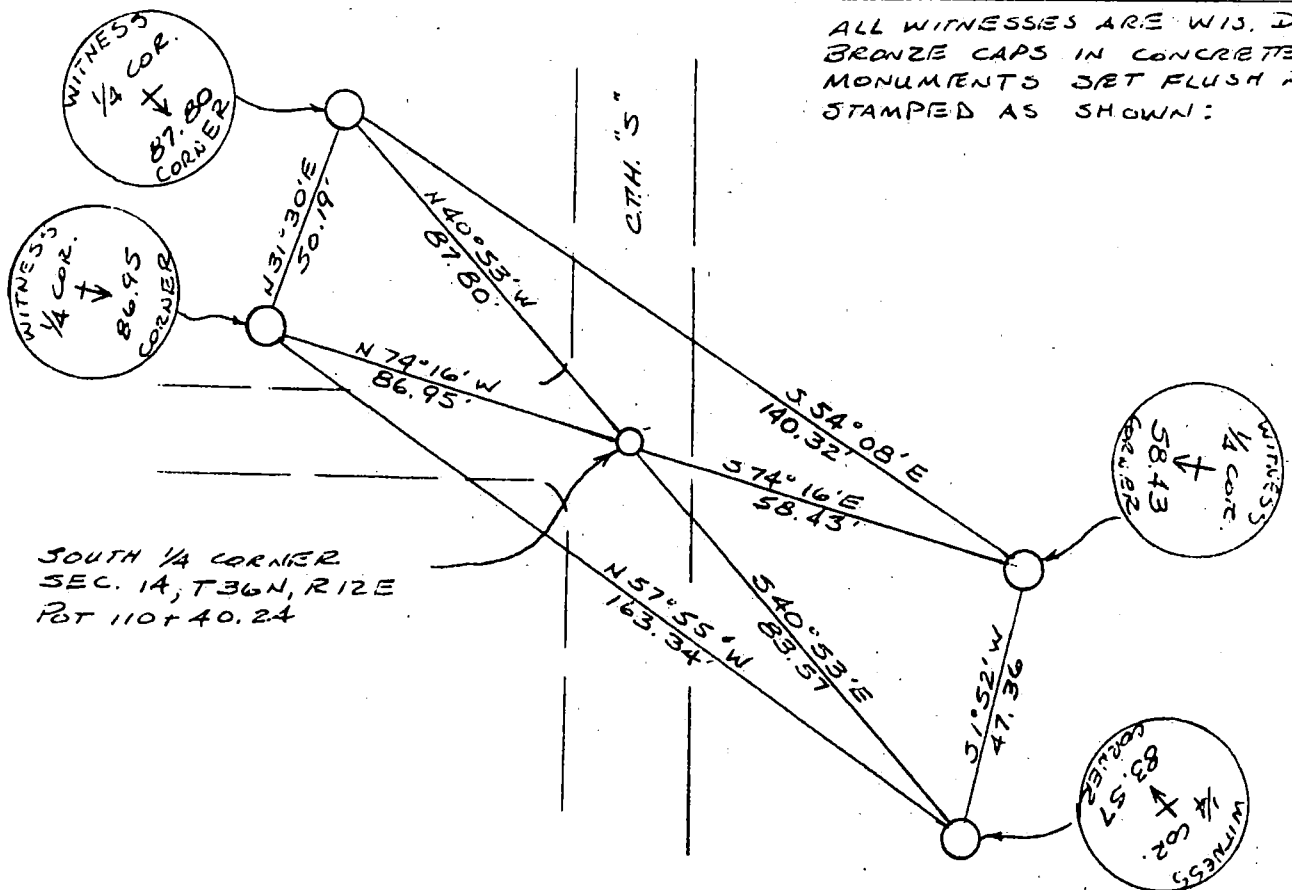
COUNTY FOREST		
TOWN CRANDON		
HIGHWAY CTH "5"		
SECTION 14	TOWNSHIP 36 N	RANGE 12 E
TYPE OF LANDMARK R.R. SPIKE		



LOCATION SKETCH
(Location of landmark indicated by "x")



This space for copy of field notes or ties to the above described landmarks



FILED UNDER PROJECT NUMBER 9339-04-70			COUNTY CLERK'S OFFICE COUNTY OF FOREST WISCONSIN } 55	
SHC DISTRICT OFFICE NUMBER 7	CITY RHINGLANDER	COUNTY ONEIDA	DATE RECEIVED FOR RECORD 5-21-85	DATE COPY SENT TO COUNTY SURVEYOR N/A
LOCATED OR ESTABLISHED BY NAME JACK WALLIN Under the supervision of R. Bunnville RLS 132B TITLE SURVEY CREW CHIEF DATE 10-17-84			SIGNATURE OF COUNTY CLERK Dora C. James	

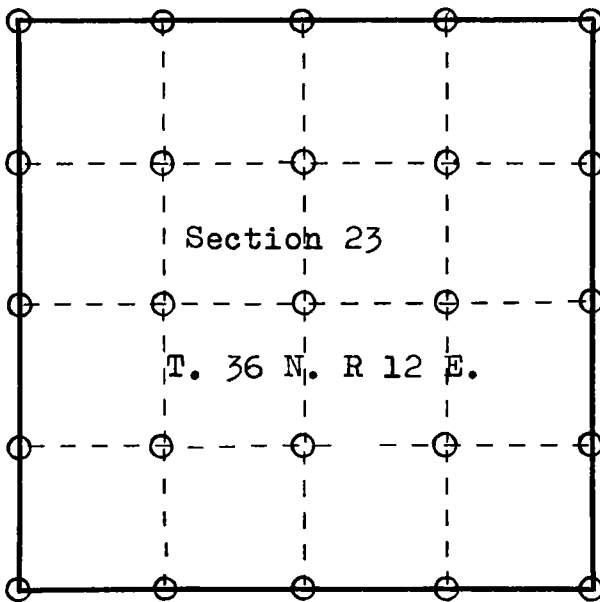
CERTIFIED LAND CORNER RESTORATION

N - O - P - Q - R
Index No. 17-18-19-20-21

State of Wisconsin }
County of Forest } ss.

I, I. R. Ritter, do hereby
certify that on the 21st to 28th day
of June, 1921, I found
evidence of the Gov't & Sub-Division
corner of Section 23
Township 36, North, Range
12 East, Fourth, Principal Meridian,
as described hereon; and that from this evidence
I established a new monument and accessories
as described hereon to perpetuate the original
location of this corner.

Resident witnesses:



O = Corner monument restored.

History of original corner establishment:

ORIGINAL DOCUMENT #33377

Filed Nov 4, 1921 @

1:25 P.M. by E. O. Woodbury

Description of corner evidence found:

It is assumed that at the date of this survey Mr. Ritter still
found good evidence of the original Government corner stakes,
and that he replaces them with wooden stakes, as were the originals.

ORIGINAL DOCUMENT IS ATTACHED TO THE BACK OF THIS PAGE.

Description of monument and accessories I established to perpetuate the original location of this corner.

Dated at Crandon, Wis., this 18th day of July, 1921.

Signature I. R. Ritter Title County Surveyor Registration No. Forest Co
(County Surveyor, Registered Land Surveyor, or other duly authorized official)

Office of Register of Deeds, County of Forest, I hereby certify that the within
instrument was filed in this office for record on the 4th day of November, 1921
at 1:25 o'clock P. M. by E. O. Woodbury, and was transferred to this

ANNA PETERSON 1965. Vol. 1 of Surveys has been lost from the
(Register of Deeds) records of this office for many years and only
By Karl A. Unger a few pages Deputy of it remain to be transferred
to this book.

43612232020

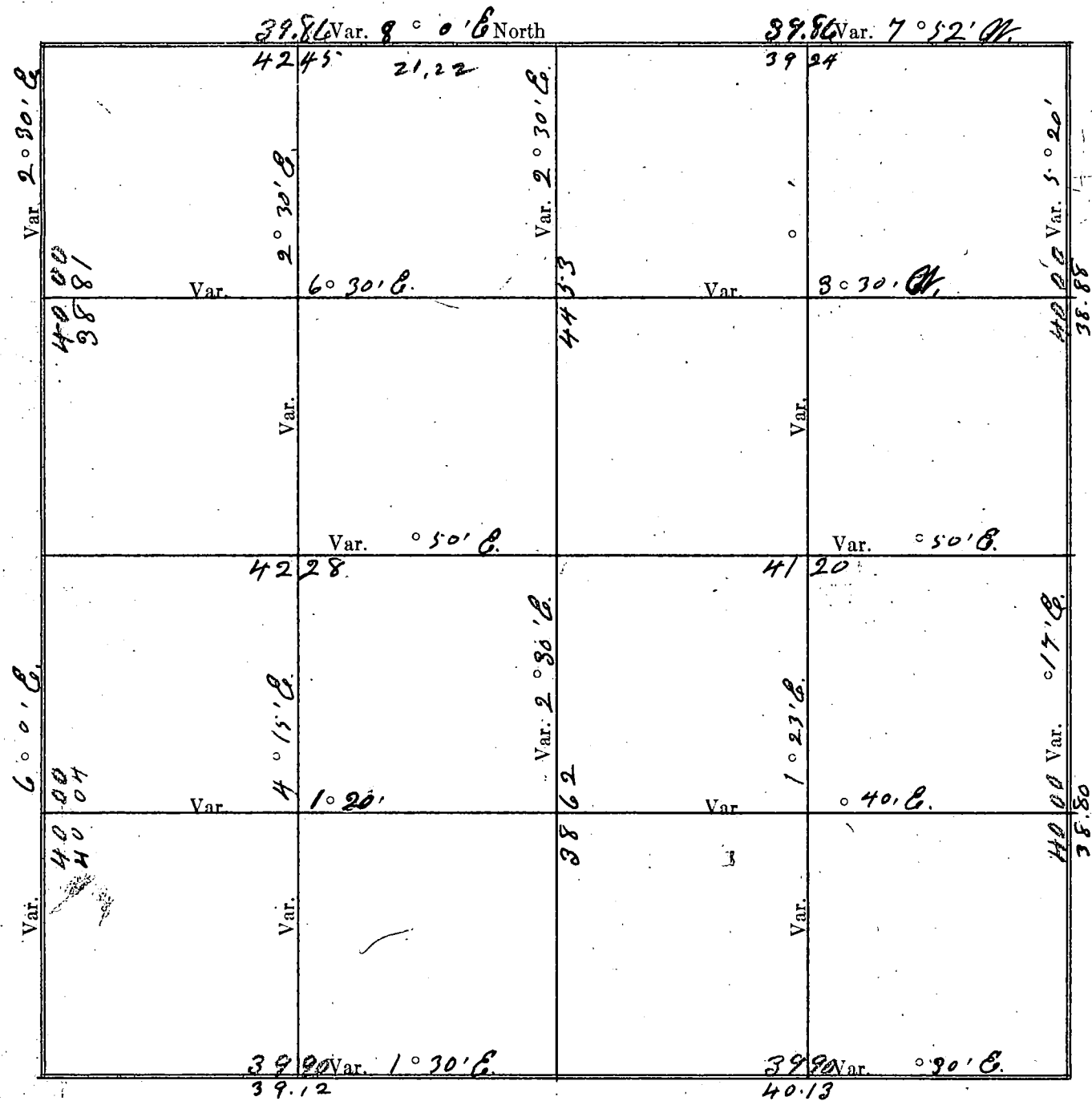
Record of Survey.

Township 36, North of Range 12 of 4 Principal Meridian as presented by the the courses and distances on the following plat, and annexed field-notes of survey:

Established the center of the section at the point of intersection of STRAIGHT quarter lines.

Established all quarter-quarter corners upon the section boundary at proportional distances between known section and quarter section corners, according to the original field-notes of the Government survey.

Established all lost corners at proportionate distances between known corners, according to the original field notes of the Government survey.



Plat of Section 23, Township 36 North, Range 12 of 4 Principal Meridian Scale 80 chains to 6 inches. The figures in red ink are the lengths of the lines as stated in the field-notes of the Government survey.

Declination of the Magnetic Meridian from the True Meridian

Surveyed and sub-divided June 2nd to 28th A. D. 1921, in accordance with the State Laws and Instructions of the Commissioner of the General Land office, and recorded on pages _____ of Register in the County Clerk's office.

Witness my hand this 18th day of July A. D. 1921

J. R. Ritter SURVEYOR.

4366232620

23377

42
12

Register's Office, } ss
DANE COUNTY, WIS. }

Received for record the 4 day
Nov A. D. 19 21, at 1³⁰
clock P.M., and recorded in Vol.
1 of Surveys, page 46 of
E. O. Woodbury
REGISTER

38
26

OF SECTION, QUARTER SECTION AND QUARTER QUARTER SECTION CO

NAMES OF SWORN ASSISTANTS

CHAINMEN	FLAGMEN	AXMEN
H. Ritter	Guy Jacks	H. Davis
F. Davis	AXMAN	N. Kegley
	W. Davis	T. Kegley
	N. Kegley	
	T. Kegley	

REGISTER'S OFFICE
Forest County, WI

Received for record this 31ST day
of December AD. 2008
at 10:10 o'clock A M. and
recorded in Vol. Corner Restoration
on page N-21.

Document Number
199361

Kay Swanson
Deputy REGISTER

U.S. PUBLIC LAND SURVEY MONUMENT RECORD

(As Required by WI Adm. Code)

History of original corner establishment and subsequent restorations and descriptions of any record, monument, occupational, testimonial or other evidence considered:

1859 - William E. Daugherty, set section post between Sections 13, 14, 23 and 24
and made the following B.T.'s:
Hemlock, 10", N 62° W, 33 lks., 21.78 feet.
Birch, 10", S 60° E, 7 lks., 4.62 feet.

1919 - I.R. Ritter set an iron pipe at section corner position and made the following B.T.'s:
Birch, 16", S 45° E, 7 lks., 4.62 feet.
Hemlock, 10", N 14° E, 70 lks., 46.20 feet.

2008 - I found a 1 1/4" iron pipe from 1919 Ritter Survey in excellent condition.
I found Yellow Birch B.T. in good condition.
I made the following new B.T.'s to iron pipe:
Cedar, 10", N 54° E, 31.74 feet.
Yellow Birch, 24", S 49° E, 4.47 feet.
Cedar, 7", S 73° W, 25.06 feet.
Cedar, 8", N 38° W, 17.16 feet.

Corner was: (Check All That Apply)

- ☐ Restored through acceptance of an obliterated evidence location.
- ☒ Restored through acceptance of a found perpetuated location.
- ☐ Considered a lost corner and reestablished through lost corner proportionate methods (include a plan view drawing showing distances and directions to other Public Land Survey Corners used for proportioning and determining the corner location).
- ☐ Restored or reestablished in a location that differs from a previous restoration or reestablishment (include a plan view drawing and indicate what was set and/or found).

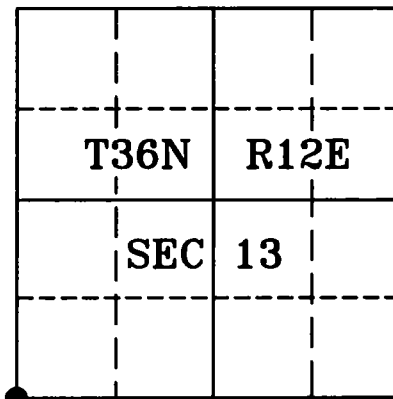
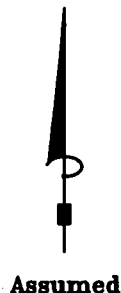

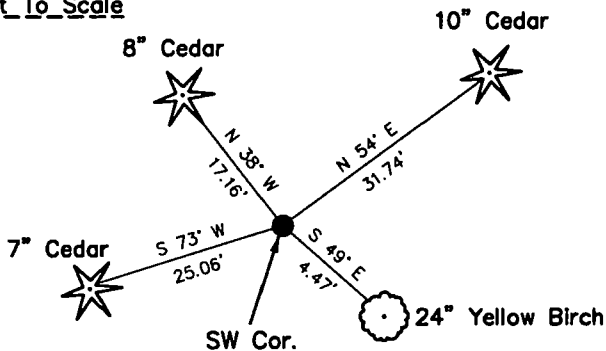
Describe the monument and accessories used to perpetuate the location of this corner (include a plan view drawing and indicate what was set and/or found).

Sketch Not To Scale

LEGEND:

- 1 1/4" Iron Pipe Found

Note: All distances are
taken to nail in
side of tree.



I, Michael A. Trembl, RLS
(type or print name) certify that the corner location shown on
this record was determined by me or under my direction and
control and that this U.S. Public Land Survey Monument Record
is correct and complete to the best of my knowledge and belief.

Michael A. Trembl 11/11/08
Signature Date

The Southwest corner of
Section 13 T. 36 N., R. 12 E.
Forest County, WI

Index No. N-21

43612140000

N-21

REGISTER'S OFFICE
Forest County, WI

Received for record this 31ST day
of December AD, 2008
at 10:10 o'clock A.M. and
recorded in Vol. Corner Restoration
on page N-23.

Document Number
199363

Kay Swanson
Deputy REGISTER

U.S. PUBLIC LAND SURVEY MONUMENT RECORD

(As Required by WI Adm. Code)

History of original corner establishment and subsequent restorations and descriptions of any record, monument, occupational, testimonial or other evidence considered:

1859 - William E. Daugherty, set quarter corner section post and made the following B.T.'s:

Birch, 12", S 38° E, 12 lks., 7.92 feet.
Birch, 15", N 73° W, 9 lks., 5.94 feet.

1919 - I.R. Ritter set an iron pipe at quarter corner position and made the following B.T.'s:

Birch, 12", N 50° W, 7 lks., 4.62 feet.

2008 - I found a 1 1/4" iron pipe in excellent condition from 1919 Ritter Survey on E-W fence line.
I made the following new B.T.'s to iron pipe:

White Spruce, 10", N 61° E, 23.00 feet.
Aspen, 11", S 14° W, 14.07 feet.
White Spruce, 5", N 68° W, 20.38 feet.
White Spruce, 7", N 06° W, 5.58 feet.

Corner was: (Check All That Apply)

- ☐ Restored through acceptance of an obliterated evidence location.
☒ Restored through acceptance of a found perpetuated location.
☐ Considered a lost corner and reestablished through lost corner proportionate methods (include a plan view drawing showing distances and directions to other Public Land Survey Corners used for proportioning and determining the corner location).
☐ Restored or reestablished in a location that differs from a previous restoration or reestablishment (include a plan view drawing and indicate what was set and/or found).

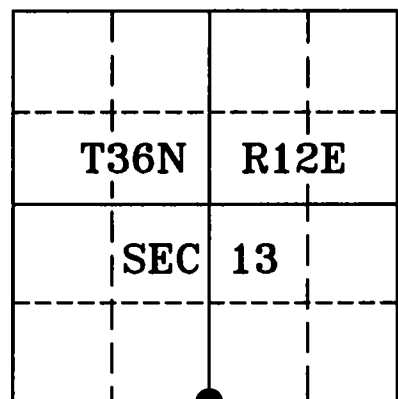
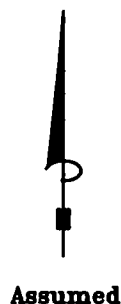
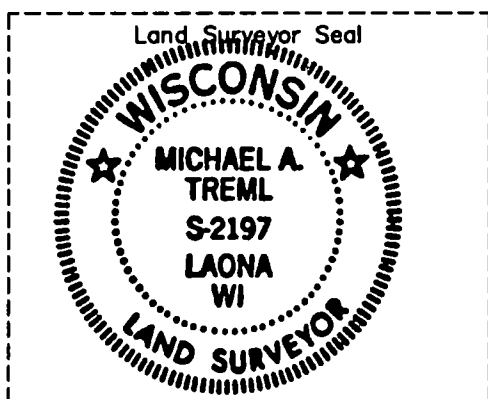
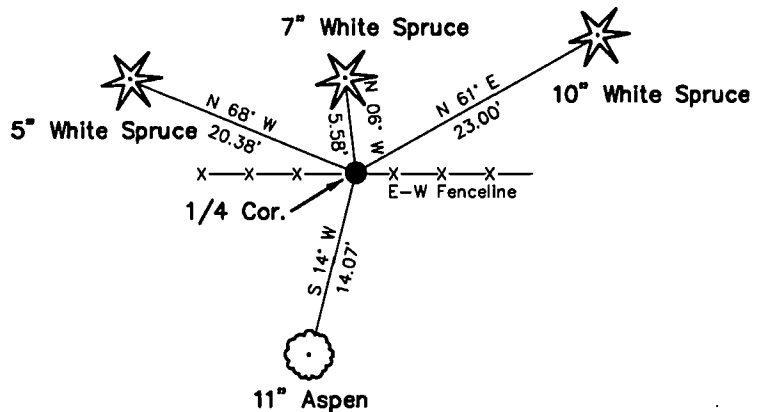
Describe the monument and accessories used to perpetuate the location of this corner (include a plan view drawing and indicate what was set and/or found).

Sketch Not To Scale

LEGEND:

- 1 1/4" Iron Pipe Found

Note: All distances are
taken to nail in
side of tree.



I, Michael A. Trembl, RLS
(type or print name) certify that the corner location shown on
this record was determined by me or under my direction and
control and that this U.S. Public Land Survey Monument Record
is correct and complete to the best of my knowledge and belief.

Michael A. Trembl 11/11/08
Signature Date

The South Quarter corner of
Section 13 T. 36 N., R. 12 E.
Forest County, WI

Index No. N-23

4361213 00 20

N-23

Document Number
202095

REGISTER'S OFFICE
Forest County, Wis.
Received for record this 20th day
of November A.D., 2009 at
9:00 o'clock A M. and recorded
in Vol. Corner Restoration
page N-25
Kay Swanson, Deputy
Register of Deeds

U.S. PUBLIC LAND SURVEY MONUMENT RECORD

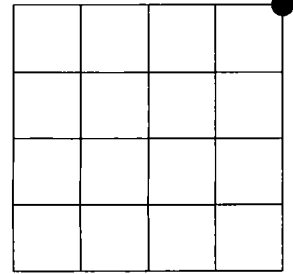
NOTE: This form is intended and designed to fulfill all requirements of Wisconsin Administrative Code, Chapter A-E 7.08 U.S. Public Land Survey Monument Record (3)(a)(b)(c)(d)(e)(f)(g)(h)(i). An additional sheet may be added if necessary to conform with said requirements.

(a) Corner location: Township 36 North

Range 12 East

Town of Crandon

Forest County, Wisconsin



Section 24

(b)(f)(g)(h) Description of monument found at this corner and if it was accepted, state all evidence (material, testimonial, occupational, plats, records, other monuments) used as a basis for accepting. If not accepted or if nothing was found, state evidence used as basis for establishing location. If reestablished through lost corner proportionate methods, indicate all monuments, distances and directions used to establish. Indicate type of monument found or set and sign post.

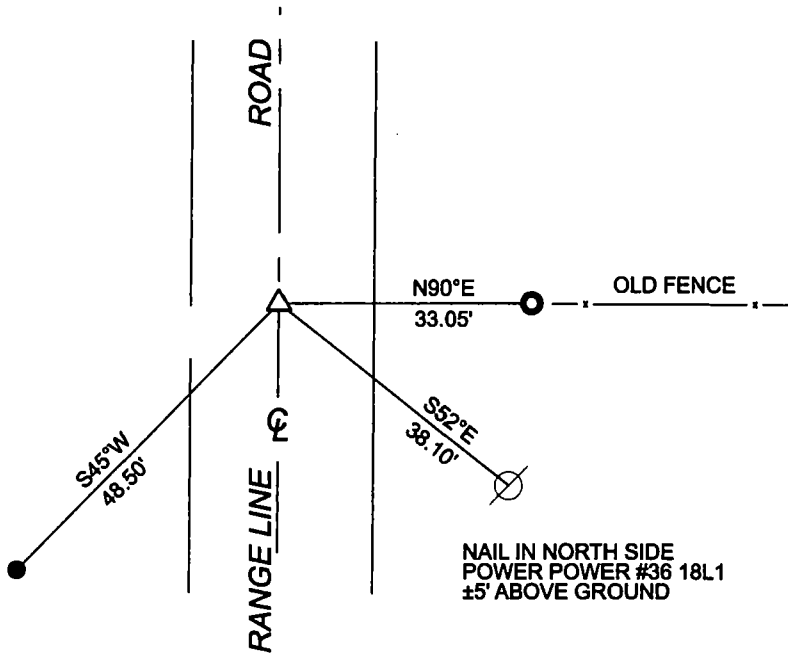
JUNE 1859 - ALFRED MILLARD SET POST COMMON TO SECTIONS
13 & 24, T36N, R12E AND 18 & 19, T36N, R13E AND MADE FOLLOWING BEARING TREES:
HEMLOCK 8", N20°E, 32 LINKS
Y. BIRCH 10", N60°W, 30 LINKS
ASPEN 15", S18°W, 27 LINKS
Y. BIRCH 10", S40°E, 34 LINKS

DECEMBER 2006 - EAGLE LANDMARK FOUND AND ACCEPTED RAILROAD SPIKE IN
CENTERLINE OF RANGE LINE ROAD.

FEBRUARY 2009 - MIKE TREML FOUND AND ACCEPTED RAILROAD SPIKE IN
CENTERLINE OF RANGE LINE ROAD.

NOVEMBER 2009 - I FOUND AND ACCEPTED RAILROAD SPIKE IN CENTERLINE OF
RANGE LINE ROAD THAT FIT THE DISTANCES SHOWN BY TREML AND EAGLE LANDMARK.
I SET WITNESSES AS REFERENCED BELOW.

(c)(d)(e) Plan view of corner with ties to at least 4 witness monuments. If in disagreement with previously established corner, show the distances between the two corners and also indicate the ties to the disputed corner.



- △ RAILROAD SPIKE, FOUND
- 3" IP, FOUND
- 5/8" DIA. BY 24" LONG IR, SET
±1' EAST OLD FENCE POST

(i) I, Jeffrey L. DeMuth, Registered Land Surveyor #S-2656, hereby certify that the corner location on this record was determined by me or under my direction and control and that this U.S. Public Land Survey Monument Record is correct and complete to the best of my knowledge and belief.

Signature

Date

11/19/2009



Index No.

N-25

43612130000

CERTIFIED LAND CORNER RESTORATION

Index No. **P I**


State of Wisconsin }
County of Forest } ss.

I, Philip T. Hansen, do hereby certify that on the 6th day of October, 1975, I found evidence of the Quarter corner of Sections 19 and 24 Township 36 North, Range 11 and 12 East, Fourth Principal Meridian, as described hereon; and that from this evidence I established a new monument and accessories as described hereon to perpetuate the original location of this corner.

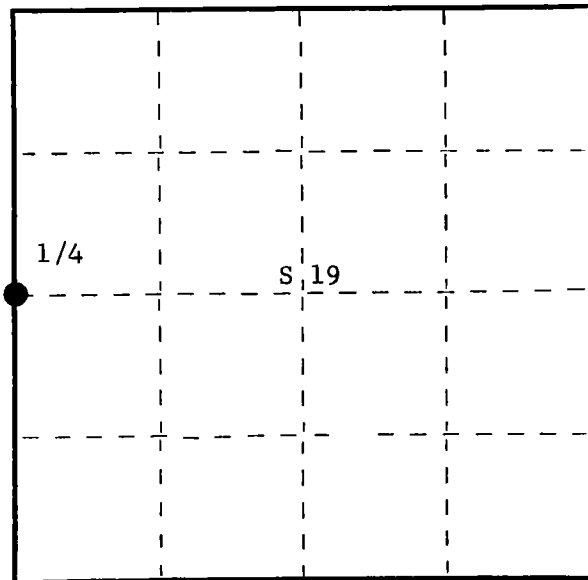
Resident witnesses:

Glen Barker

Jim Claflin



T36N R12E



○ = Corner monument restored.

History of original corner establishment:

Original corner established by Alfred Millard in 1858 from which aspen 12" bears N40°E, 8 links and aspen 12" bears S30°W, 27 links. Corner restored by B.F. Dorr, Oneida County Surveyor, in 1899. Set new post and marked BT: Pine 12" N59½°E 41-1/2 links. Corner recovered by H.C. Lawrence, Registered Land Surveyor, in 1953. Recovered old post and OBT: Pine 12" N59½°E 41-1/2 links, blown down and rotten. Set new post but did not mark NBT's.

Description of corner evidence found:

Recovered 3" cedar post, squared and scribed 1/4-S S5, 1/4-S S6 in poor condition. No remains left of old pine BT.

Description of monument and accessories I established to perpetuate the original location of this corner.

Replaced 3" cedar post with 2-1/2" x 30" Berntsen A-1 Federal Monument. Aluminum with magnet installed in cap and base. Post projects 6" above ground, cap stamped - S498 Old post set up beside new pipe. T36N

NBT's: R. oak 8" S21°W 89 links - scribed 1/4 BT.

R. maple 6" N11°E 49.1 links - scribed 1/4 BT.

Post and BT's painted blue.

R 11 1/4 S24 S19 R
E 12
E
1975

Dated at Argonne, Wis., this 13th day of October, 1975.

Signature *Philip T. Hansen* Title Registered Land Surveyor Registration No. S-498
(County Surveyor, Registered Land Surveyor, or other duly authorized official)

Office of Register of Deeds, County of Forest, I hereby certify that the within instrument was filed in this office for record on the 16th day of October, 1975 at 2:30 o'clock P. M.

Eugene Stutzman
(Register of Deeds)

By Deputy

DOCUMENT NUMBER **107994**

U.S. PUBLIC LAND SURVEY MONUMENT RECORD

Note: This form is intended and designed to fulfill all requirements of Wisconsin Administrative Code, Chapter A-E 7.08 U.S. Public Land Survey Monument Record (3)(a-4).

(a) CORNER LOCATION
1/4 Cor. of Secs. 19 & 24
Township 36 North
Range 11 & 12 East of the 4th P.M.
Town of Monico
County of Oneida

WISCRS - Oneida County
N: 146,419.12 USft
E: 357,432.72 USft
Datum: NAD 83(2011)
GNSS Method: RTN Offset
GNSS Control: WISCORS VRS

	SEC.	24	
	T36N	R11E	

(b) HISTORY OF ORIGINAL CORNER ESTABLISHMENT

Original Surveyor:

Original Accessories:

Date of Survey Commenced:
Completed:

(b)(f)(g)(h) Description of monument found at this corner and if it was accepted, state all evidence (material, testimonial, occupational, plats, records, other monuments) used as a basis for accepting. If not accepted or if nothing was found, state evidence used as basis for establishing location. If re-established through lost corner proportionate methods, indicate all monuments, distances and directions used to establish. Indicate type of monument and sign post found or set.

This is a perpetuation of a previous USPLS Monument Record by Philip T. Hansen, RLS dated October 13, 1975 and filed in the office of the Oneida County Register of Deeds. A complete history of the corner can be found on the previous monument record. I accept the previous location as a true and faithful perpetuation or reestablishment of the original corner location and further perpetuate it as follows.

October 6, 2016: I found and accepted the record monument, a 2-1/2" diam. aluminum pipe with a Forest Co. aluminum cap projecting 6" above the ground surface. I found or established accessories as shown below and set a white vinyl sign post bearing East, 1 ft. dist.

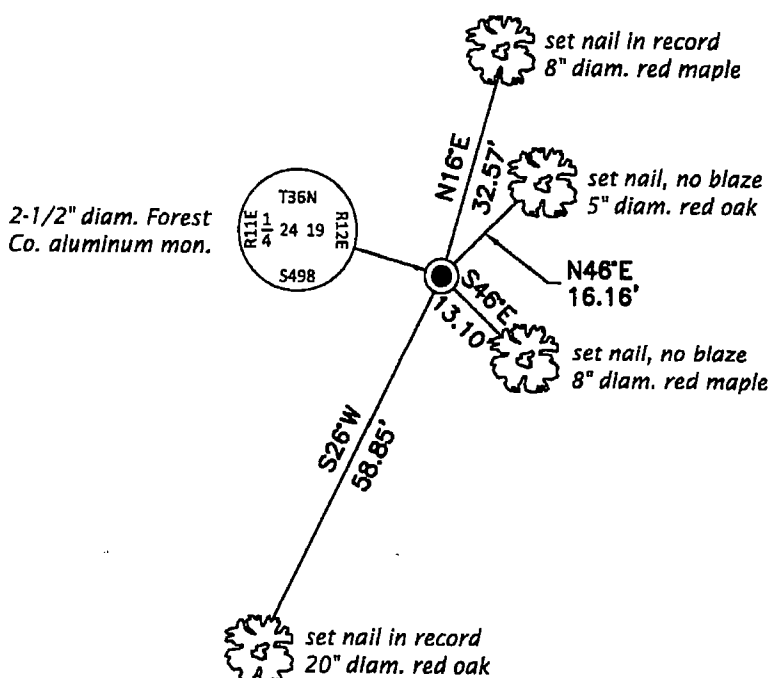
The coordinate value shown has been verified by at least one of the following methods: 1) comparison to a previously GPS determined published value; 2) the value is the average of two or more GPS observations at a markedly different time; 3) one or more distances were measured back to the GPS observed corner from temporary GPS observed offset locations.

**FOREST COUNTY, WI
CORTNEY BRITTEN CLEEREMAN
REGISTER OF DEEDS
RECEIVED FOR RECORD**

MAY 31 2018

Time: 10:00 A.M.
Vol.: Corner Restoration
Page Number: P-1

(c)(d)(e) Plan view of corner with ties to at least 4 witness monuments. If in disagreement with previously established corner, show the distances between the two corners and also indicate the ties to the disputed.




Magnetic
1" = 30'

REGISTER OF DEEDS OFFICE
ONEIDA COUNTY
FILED

DEC 28 2016

AT _____ O'CLOCK _____ M
KYLE J. FRANSON
REGISTER OF DEEDS

(i) I, Michael J. Romportl, Professional Land Surveyor No. S-1624, hereby certify that the corner location on this record was determined by me or under my direction and control and that this U.S. Public Land Survey Monument Record is correct and complete to the best of my knowledge and belief.



Michael J. Rumpolt 12/23/2016
Signature Date

CERTIFIED LAND CORNER RESTORATION

Index No. P-5

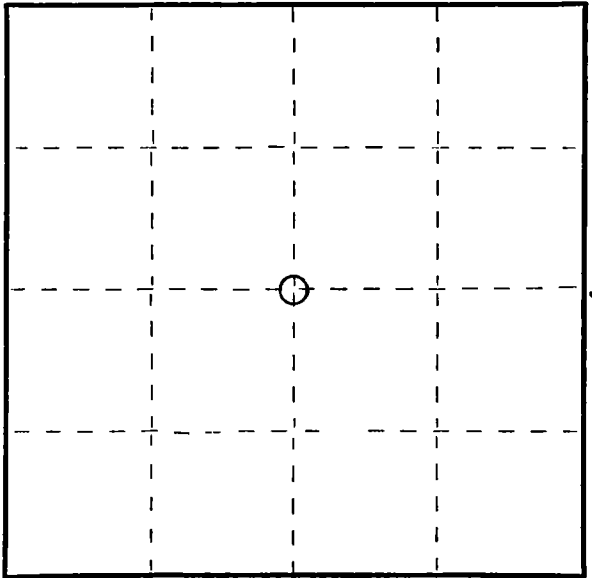
State of Wisconsin }
County of Forest } ss.

I Milo E. Stefan, do hereby
certify that on the 14th day
of December, 1993, I found
evidence of the 1/4
corner ~~at~~ to Sections 19 & 20
Township 36, North, Range
12 East, Fourth Principal Meridian,
as described hereon; and that from this evidence
I established a new monument and accessories
as described hereon to perpetuate the original
location of this corner.

Resident witnesses:

Myron Smith

Charles Blomdahl



○ = Corner monument restored.

History of original corner establishment: By James L. Nowlan, 8/8/1859 at 40.00 chains set
1/4 Section Post/two BTs:
8" Fir, N63°E, 13 Lks
7" Hemlock, S62°W, 25 Lks

Description of corner evidence found:
May 2, 1921 - I.R. Ritter's "Record of Survey" as filed with the Forest County Register
of Deeds indicate he found evidence of this corner and restored it. As this corner fell
in the road, two new BTs were made:
14" Cedar, N65°E, 79 Lks 10" Cedar, S25°W, 81 Lks

12/14/1993 - We found corner position marked with iron pipe below road surface.

Description of monument and accessories I established to perpetuate the original location of this corner.
We placed a railroad spike in road surface with a 1" x 24" aluminum monument Reference
Monument, West, 24.75 feet and BTs as follows:
5" White Pine, S18°E, 131.26 Feet
16" White Spruce, N89°W, 153.17 Feet
10" White Spruce, N28°W, 48.27 Feet
Power Pole #3612-19R1, S34°W, 39.14 Feet



Dated at Rhineland, Wis., this 30th day of December, 1993

Signature Milo E. Stefan Title Registered Land Surveyor Registration No. 1558
(County Surveyor, Registered Land Surveyor, or other duly authorized official)

Office of Register of Deeds, County of _____, I hereby certify that the within
instrument was filed in this office for record on the 7th day of FEBRUARY, 1994
at 1:30 o'clock P M.

Paul H. Anderson
(Register of Deeds)

By _____ Deputy

DOCUMENT NUMBER
149574

FORM 985 H. C. MILLER CO., MILWAUKEE

43612192000

A Describe any material discrepancy between the location of the corner as restored or reestablished and the location of that corner as previously restored or reestablished by distance and direction. Show the discrepancy on the plan view drawing under (d), above. Show the distances between the corner as previously restored or reestablished and (1) the corner as restored or reestablished, and (2) to at least 2 of the witness monuments shown on the drawing in (d), above.

N/A

f Was the corner restored through acceptance of (1) an obliterated evidence location, or, (2) a found perpetuated location?

(2) a found perpetuated location.

(g&h) Was the corner reestablished through lost corner proportionate methods? If so, show the method, including the directions and distances to other public land survey corners used as evidence or used for proportioning in determining the corner location?

N/A

(i) I, Milo E. Stefan
(type or print name) certify that the corner location shown on this record was determined by me or under my direction and control and that this U.S. Public Land Survey Monument Record is correct and complete to the best of my knowledge and belief.

Milo E. Stefan
Signature

12/30/93
Date



DOCUMENT NUMBER
149575

FORM 985 H. C. MILLER CO., MILWAUKEE

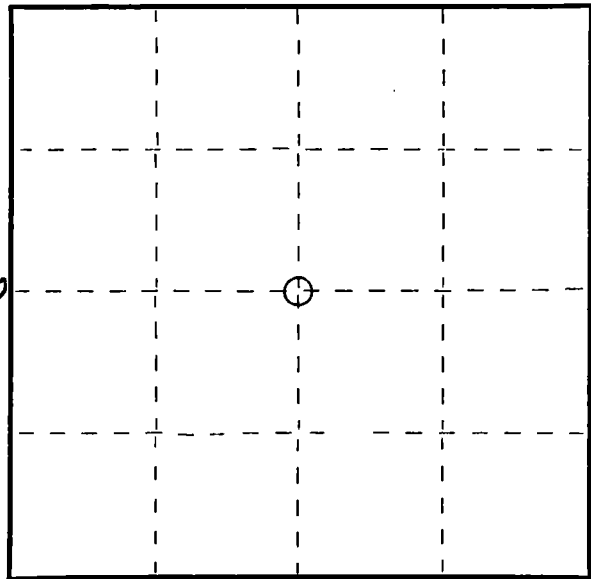
State of Wisconsin }
County of Forest } ss.

I, Milo E. Stefan, do hereby
certify that on the 14th day
of December, 1993, I found
evidence of the 1/4
corner of Sections 20 & 21
Township 36, North, Range
12 East, Fourth Principal Meridian,
as described hereon; and that from this evidence
I established a new monument and accessories
as described hereon to perpetuate the original
location of this corner.

Resident witnesses:

Myron Smith

Charles Blomdahl



○ = Corner monument restored.

CERTIFIED LAND CORNER RESTORATION

Index No. P-9

History of original corner establishment: By James L. Nowlan, 8/8/1859 at 40.00 chains set
1/4 Section Post/two BTs:
8" Cedar, N41°W, 11 Lks
8" Cedar, S71°E, 10 Lks

Description of corner evidence found:

May 2, 1921 - I.R. Ritter's "Record of Survey" as filed with the Forest County Register
of Deeds indicates he found evidence of this corner and restored it. As this corner fell
in the road a reference post was set North and South, 38 Links from the corner.

12/14/1993 - We found corner position marked with a railroad spike in surface of road and
a 1" iron pipe North, 29.9'.

Description of monument and accessories I established to perpetuate the original location of this corner.

We placed a 1" x 24" aluminum monument as a Reference Monument North, 33.00' of railroad
spike with four new BTs as follows:

- 5" Sugar Maple, N14°E, 40.90 Feet
- 8" Sugar Maple, S23°E, 80.60 Feet
- 8" Sugar Maple, S34°W, 71.62 Feet
- 6" Red Oak, N22°W, 45.55 Feet



Dated at Rhineland, Wis., this 30th day of December, 1993.

Signature: Milo E. Stefan Title: Registered Land Surveyor Registration No. 1558
(County Surveyor, Registered Land Surveyor, or other duly authorized official)

Office of Register of Deeds, County of Forest, I hereby certify that the within
instrument was filed in this office for record on the 7th day of February, 1994.
at 1:30 o'clock P. M.

Paul Hochstetler
(Register of Deeds)

By Deputy

43612202000

e) Describe any material discrepancy between the location of the corner as restored or reestablished and the location of that corner as previously restored or reestablished by distance and direction. Show the discrepancy on the plan view drawing under (d), above. Show the distances between the corner as previously restored or reestablished and (1) the corner as restored or reestablished, and (2) to at least 2 of the witness monuments shown on the drawing in (d), above.

N/A

(f) Was the corner restored through acceptance of (1) an obliterated evidence location, or, (2) a found perpetuated location?

(2) a found perpetuated location

(g&h) Was the corner reestablished through lost corner proportionate methods? If so, show the method, including the directions and distances to other public land survey corners used as evidence or used for proportioning in determining the corner location?

N/A

(i) I, Milo E. Stefan
(type or print name) certify that the corner location shown on this record was determined by me or under my direction and control and that this U.S. Public Land Survey Monument Record is correct and complete to the best of my knowledge and belief.

Milo E. Stefan
Signature

12/30/93
Date



Document Number
189019

REGISTER'S OFFICE
Forest County, Wis.
Received for record this 26th day
of October A.D., 2005 at
8:35 o'clock A.M. and recorded
in Vol. Corner Restorations
page P-13
Kay Swanson, Deputy
Register of Deeds

U.S. PUBLIC LAND SURVEY MONUMENT RECORD

(As Required by WI Adm. Code)

History of original corner establishment and subsequent restorations and descriptions of any record, monument, occupational, testimonial or other evidence considered:

1859 - William E. Daugherty, set original corner post and made the following B.T.'s:

Sugar, 6", N 63° W, 21 lks., 13.86 feet.
Birch, 12", S 27° E, 13 lks., 8.58 feet.

1984 - Glen Barker, RLS found a 1/2" iron pin marking the 1/4 corner between Sections 21 & 22 and used corner for CSM's Vol. 3, Pg. 140 & Vol. 5, Pg. 58.

2005 - I found a 1/2" iron pin below asphalt surface of road. Iron pin falls in center of Town Road and along old barb wire fences running North & South from corner. I accepted this corner as best available evidence of the 1/4 corner position. I set a Railroad Spike over Iron pin and set a witness corner North on Section Line.

Corner was: (Check All That Apply)

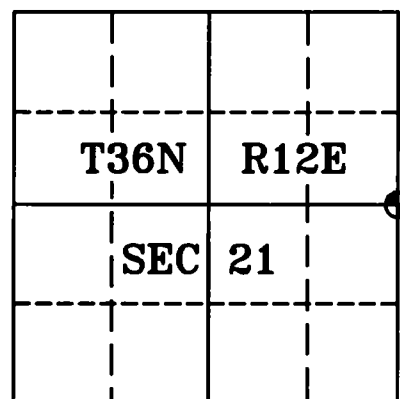
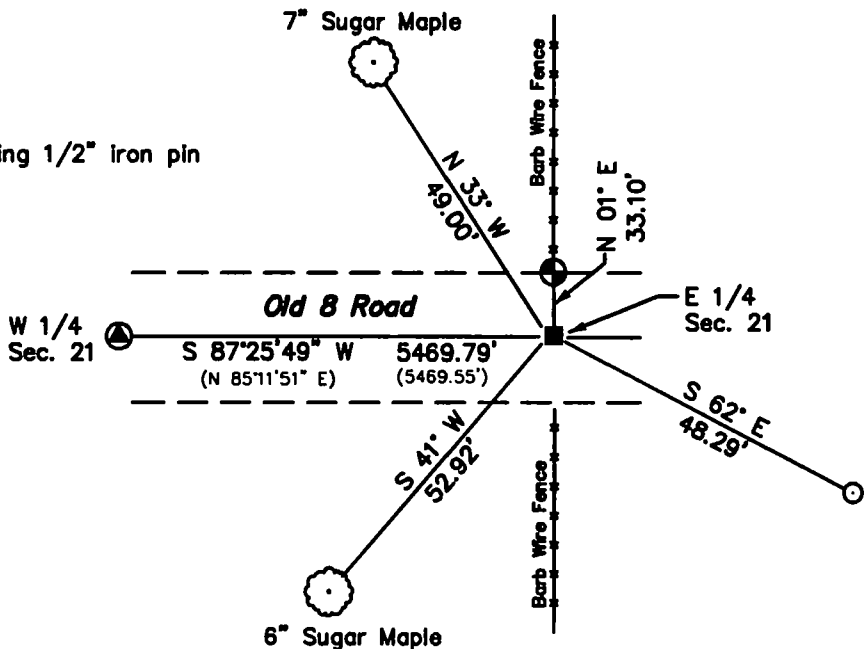
- ☐ Restored through acceptance of an obliterated evidence location.
☒ Restored through acceptance of a found perpetuated location.
☐ Considered a lost corner and reestablished through lost corner proportionate methods (include a plan view drawing showing distances and directions to other Public Land Survey Corners used for proportioning and determining the corner location).
☐ Restored or reestablished in a location that differs from a previous restoration or reestablishment (include a plan view drawing and indicate what was set and/or found).

Describe the monument and accessories used to perpetuate the location of this corner (include a plan view drawing and indicate what was set and/or found).

LEGEND:

- ⊕ Set 2" x 30" Alu. Wit. Mon.
■ Set Railroad Spike over existing 1/2" iron pin
○ Set 3/4" x 20" iron pipe
⊙ Existing P.K. Nail
() Recorded As

Note: All distances are taken to nail in side of tree.



I, Michael A. Trembl, RLS
(type or print name) certify that the corner location shown on this record was determined by me or under my direction and control and that this U.S. Public Land Survey Monument Record is correct and complete to the best of my knowledge and belief.

Michael A. Trembl 10/20/05
Signature Date

The East Quarter corner of
Section 21 T. 36 N., R. 12 E.
Forest County, WI

Index No. P-13
2005

43612 212000

P-13

Document Number

187592

REGISTER'S OFFICE
Forest County, Wis.
Received for record this 8th day
of June A.D., 2005 at
3:10 o'clock P.M. and recorded
in Vol. Corner Restoration
page P-17
Kay Swanson Deputy
Register of Deeds

U.S. PUBLIC LAND SURVEY MONUMENT RECORD

(As Required by WI Adm. Code)

History of original corner establishment and subsequent restorations and descriptions of any record, monument, occupational, testimonial or other evidence considered:

1859 - William E. Daugherty, set quarter corner section post and made the following B.T.'s:

Sugar, 12", S 85° E, 25 lks., 16.50 feet.
Birch, 8", S 60° W, 16 lks., 10.56 feet.

1921 - I. R. Ritter, County Surveyor, it is assumed that Ritter found good evidence of the Quarter corner and replaced it with a wooden stake.

2005 - I found no evidence of the original corner or accessories.

I found a 1" Iron Pipe 10" below Asphalt Road Surface and 1' North of centerline of asphalt road running East and West. I accepted the position of the iron pipe as the perpetuated quarter corner.

Corner was: (Check All That Apply)

- ☐ Restored through acceptance of an obliterated evidence location.
☒ Restored through acceptance of a found perpetuated location.
☐ Considered a lost corner and reestablished through lost corner proportionate methods (include a plan view drawing showing distances and directions to other Public Land Survey Corners used for proportioning and determining the corner location).
☐ Restored or reestablished in a location that differs from a previous restoration or reestablishment (include a plan view drawing and indicate what was set and/or found).

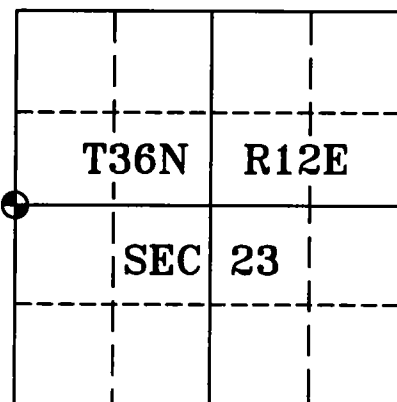

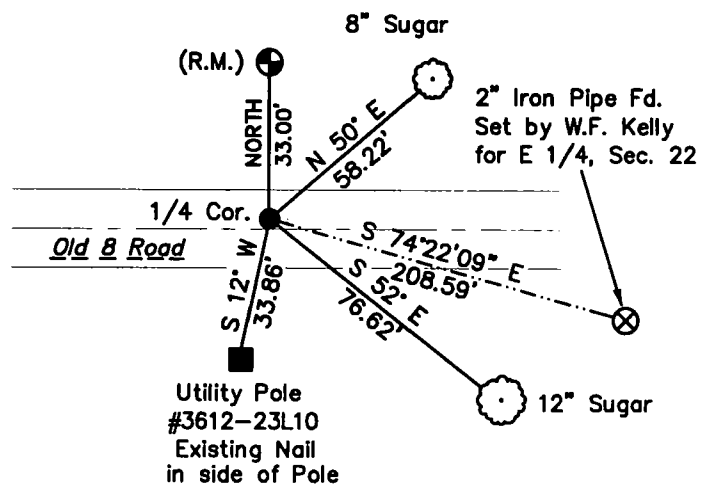
Describe the monument and accessories used to perpetuate the location of this corner (Include a plan view drawing and indicate what was set and/or found).

Sketch Not To Scale

LEGEND:

- ⊕ 2" x 30" Forest County Aluminum
Pipe Monument Set (Ref. Mon.)
● 1" Iron Pipe Found

Note: All distances are
taken to nail in
side of tree or
Pole.



I, Michael A. Trembl, RLS
(type or print name) certify that the corner location shown on
this record was determined by me or under my direction and
control and that this U.S. Public Land Survey Monument Record
is correct and complete to the best of my knowledge and belief.

Michael A Trembl 6/8/05
Signature Date

The West Quarter corner of
Section 23 T. 36 N., R. 12 E.
Forest County, WI

Index No. P-17

43612 23 2000

P-17

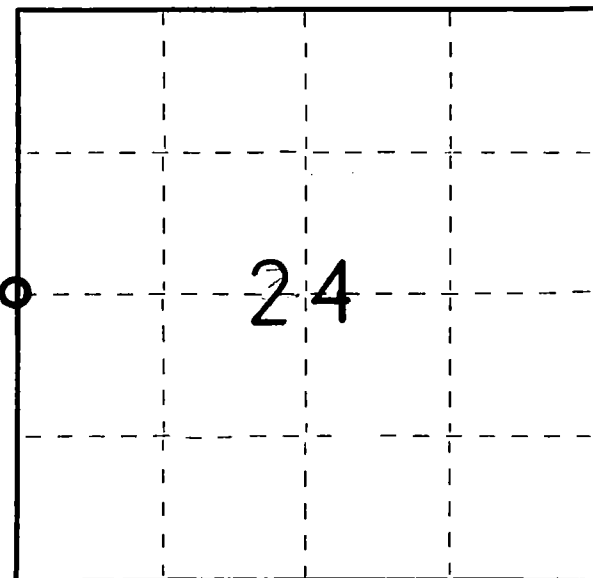
CERTIFIED LAND CORNER RESTORATION

Index No. **P21**

State of Wisconsin }
County of Forest } ss.

I Thomas R. Arnott, do hereby
certify that on the 20th day
of June, 1978, I found
evidence of the 1/4
corner of sec. 23, 24
Township 36, North, Range
12 E, Fourth Principal Meridian,
as described hereon; and that from this evidence
I established a new monument and accessories
as described hereon to perpetuate the original
location of this corner.

Resident witnesses:



○ = Corner monument restored.

History of original corner establishment:

Original subdivision by William Daugherty 4 Aug. - 9 Aug. 1859

Hemlock 8 N29E 9 Lks.
Sugar 10 S35W 16 Lks.

Description of corner evidence found:

Remonumented by Ritter 21 June - 28 June, 1921

Hemlock 8 N35W 19 Lks.
Hemlock 6 S70E 14 Lks.

Found Old Post Point


Distance checked with Ritters distance south to section corner

Description of monument and accessories I established to perpetuate the original location of this corner.

Set $1\frac{1}{4}$ " Iron Pipe with steel cap

Ties:

Maple (double) 18" N25W 13.44 feet
Maple 12" S67W 19.68 feet



Dated at Crandon, Wis., this 28th day of January, 1980.

Signature Thomas R. Arnott Title Surveyor Registration No. S-887
(County Surveyor, Registered Land Surveyor, or other duly authorized official)

Office of Register of Deeds, County of Forest, I hereby certify that the within
instrument was filed in this office for record on the 29th day of January, 1980
at 10:30 o'clock A. M.

Eugene Stangor
(Register of Deeds)

Document Number

117463

By _____ Deputy

Document Number
202096

REGISTER'S OFFICE
Forest County, Wis.

Received for record this 20th day
of November A.D., 2009 at
9:00 o'clock A.M. and recorded
in Vol. Corner Restoration
page P-25

Kay Severson, Deputy
Register of Deeds

U.S. PUBLIC LAND SURVEY MONUMENT RECORD

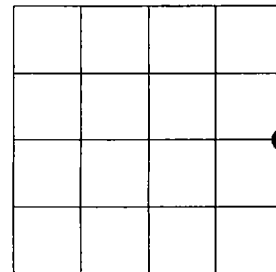
NOTE: This form is intended and designed to fulfill all requirements of Wisconsin Administrative Code, Chapter A-E 7.08 U.S. Public Land Survey Monument Record (3)(a)(b)(c)(d)(e)(f)(g)(h)(i). An additional sheet may be added if necessary to conform with said requirements.

(a) Corner location: Township 36 North

Range 12 East

Town of Crandon

Forest County, Wisconsin



Section 24

(b)(f)(g)(h) Description of monument found at this corner and if it was accepted, state all evidence (material, testimonial, occupational, plats, records, other monuments) used as a basis for accepting. If not accepted or if nothing was found, state evidence used as basis for establishing location. If reestablished through lost corner proportionate methods, indicate all monuments, distances and directions used to establish. Indicate type of monument found or set and sign post.

JUNE 1859 - ALFRED MILLARD SET POST COMMON TO SECTIONS

24, T36N, R12E AND 19, T36N, R13E AND MADE FOLLOWING BEARING TREES:

SUGAR 10°, S70°E, 22 LINKS

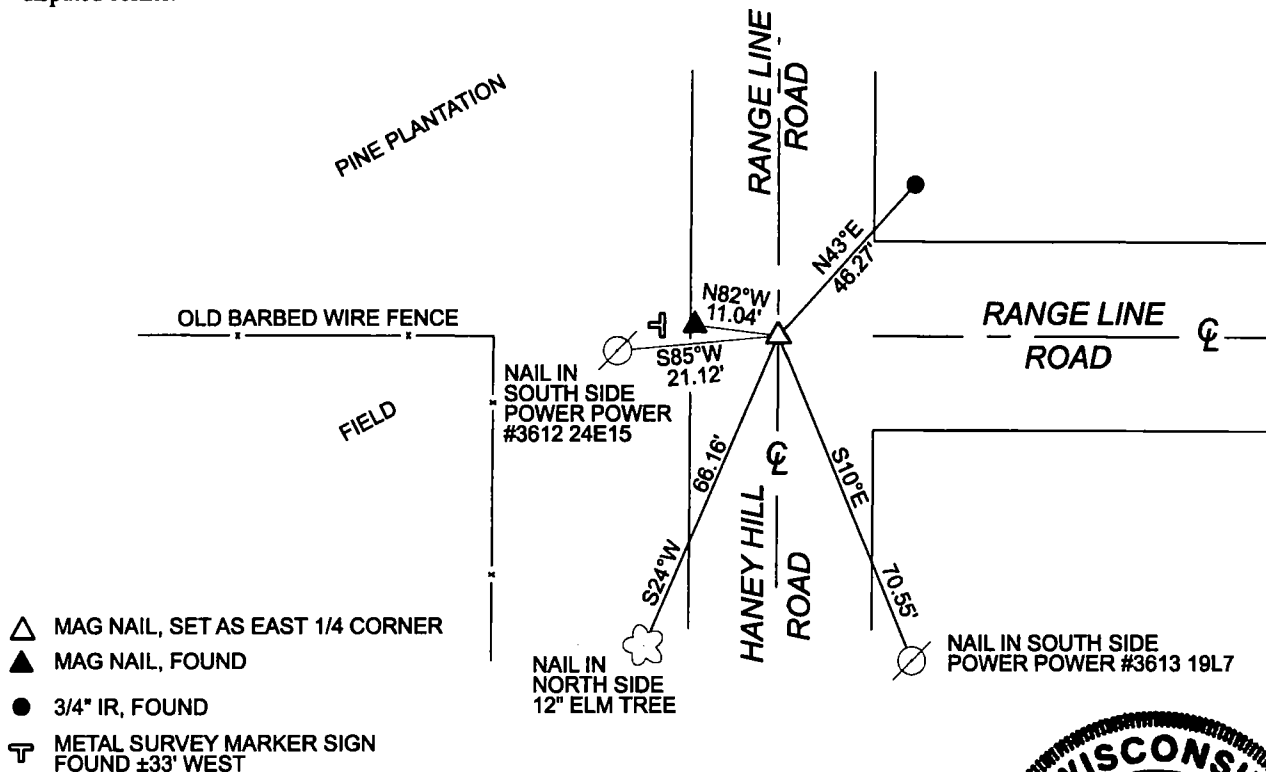
SUGAR 10°, N80°W, 16 LINKS

DECEMBER 2006 - EAGLE LANDMARK FOUND AND ACCEPTED RAILROAD SPIKE IN
INTERSECTION OF RANGE LINE AND HANEY HILL ROADS AS EAST 1/4 CORNER.

FEBRUARY 2009 - MIKE TREML FOUND AND ACCEPTED A P.K. NAIL IN
INTERSECTION OF RANGE LINE AND HANEY HILL ROADS AS EAST 1/4 CORNER.

NOVEMBER 2009 - I FOUND A MAG 11 FEET EAST OF CENTERLINE THAT DOES NOT
MATCH ANY RECORDED DISTANCES. SET NEW MAG NAIL NEAR INTERSECTION
OF RANGE LINE AND HANEY HILL ROADS MATCHING DISTANCES FROM TREML'S CSM.

(c)(d)(e) Plan view of corner with ties to at least 4 witness monuments. If in disagreement with previously established corner, show the distances between the two corners and also indicate the ties to the disputed corner.



(i) I, Jeffrey L DeMuth, Registered Land Surveyor #S-2656, hereby certify that the corner location on this record was determined by me or under my direction and control and that this U.S. Public Land Survey Monument Record is correct and complete to the best of my knowledge and belief.

Signature

Date

11/19/2009



Index No.

43612242000

P-25

CERTIFIED LAND CORNER RESTORATION

C-1 Index No. **01**


State of Wisconsin }
County of Forest } ss.

I, Philip T. Hansen, do hereby
certify that on the 7th day
of October, 1975, I found
evidence of the N-1/16
corner of Sections 19 and 24
Township 36 North, Range
11 and 12 East, Fourth Principal Meridian,
as described hereon; and that from this evidence
I established a new monument and accessories
as described hereon to perpetuate the original
location of this corner.

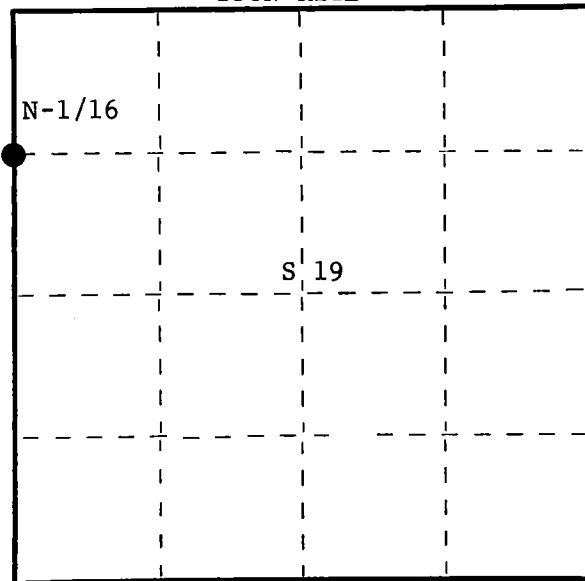
Resident witnesses:

Glen Barker

Jim Claflin



T36N R12E



○ = Corner monument restored.

History of original corner establishment:

Corner set by surveyor unknown. Could possibly have been B.F. Dorr, County Surveyor, but no records to substantiate it.

Description of corner evidence found:

Recovered very old 3" cedar post, squared and scribed 1/8-S, 1/8-S, in poor condition, but still standing in place.

No BT's were visible.

Description of monument and accessories I established to perpetuate the original location of this corner.

Replaced old cedar post with 1-1/2" OD iron pipe with 2" brass cap stamped - S498

Pipe projects 18" above ground. Set old post beside it. T36N

NBT's: Tamarack 9" S66°E 29.3 links - scribed 1/16 BT.

B. spruce 8" S30°W 31.2 links - scribed 1/16 BT.

Post and BT's painted blue.

R			R
11	N-1/16	S24/S19	12
E			E

1975

Dated at Argonne, Wis., this 13th day of October, 1975.

Signature: *Philip T. Hansen* Title: Registered Land Surveyor Registration No. S-498
(County Surveyor, Registered Land Surveyor, or other duly authorized official)

Office of Register of Deeds, County of Forest, I hereby certify that the within
instrument was filed in this office for record on the 16th day of October, 1975
at 2:30 o'clock P. M.

Eugene Staszny
(Register of Deeds)

By Deputy

DOCUMENT NUMBER **107989**

CERTIFIED LAND CORNER RESTORATION

Index No. R-1

State of Wisconsin }
County of Forest } ss.

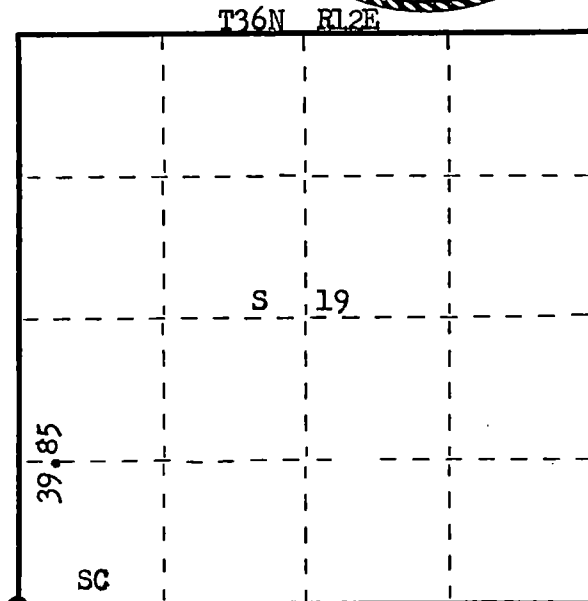

I Philip T. Hansen, do hereby certify that on the 19th day of March, 1976, I found evidence of the Section corner of S. 19, 30, 25, 24 Township 36, North, Range 11 & 12 East, Fourth Principal Meridian, as described hereon; and that from this evidence I established a new monument and accessories as described hereon to perpetuate the original location of this corner.

Resident witnesses:

Glen Barker

Jim Claflin

Herb Wagoner



○ = Corner monument restored.

History of original corner establishment:

Original corner established by Alfred Millard, Deputy Surveyor, in 1858, from which tamarack 10" bears N 20° E 40 lks, tamarack 11" bears N 85° W 32 lks, tamarack 11" bears S 80° W, 16 lks and tamarack 10" bears S 60° E 40 lks.

Corner recovered by H. C. Lawrence, Registered Land Surveyor, in 1947. Recovered all tamarack BTs and point of original post. Set new post in place of old point and marked NBTs. Tamarack 8" N 20° W 21½ lks, and tamarack 7" N 80° E 31 lks.

Description of corner evidence found:

Recovered 4" tamarack post, squared and scribed S 19, S 24, S 25, S 30, in fair condition. Also recovered the point of original stake in the muck beside cedar post.

Recovered - original tamarack BT 11" S 80° W 16 lks, now a decayed stump.
original tamarack 10" S 60° E 40 lks, now a decayed stump.
tamarack 8" (10") N 20° W 21.5 lks, scribed S 24 BT.
tamarack 7" (8") N 80° E (N 83° E) 31 lks, scribed S 19 BT.

Description of monument and accessories I established to perpetuate the original location of this corner.

Replaced 4" tamarack post with 2½" Berntsen A-1 Federal Monument, aluminum with magnet installed in cap and base. Pipe projects 18" above ground. Cap stamped.

Drove old point in beside new pipe. Set old post beside it.

NBTs - tamarack 10" N 29° E 46.1 lks, scribed SC BT.

tamarack 6" S 46° W 23.1 lks, scribed SC BT.

Pipe and BTs painted blue.

S498
T36N
R 24 19 R
11 25 30 12
E 1976 E

Dated at Rhineland, Wis., this 23rd day of March, 1976

Signature Philip T. Hansen Title Registered Land Surveyor Registration No. S-498
(County Surveyor, Registered Land Surveyor, or other duly authorized official)

Office of Register of Deeds, County of Forest, I hereby certify that the within instrument was filed in this office for record on the 31st day of March, 1976 at 3:30 o'clock P. M.

Eugene Stutzman
(Register of Deeds)

DOCUMENT NUMBER

108951

By _____ Deputy

Document Number
192902

REGISTER'S OFFICE
Forest County, Wis.
Received for record this 28th day
of NOVEMBER A.D., 2006 at
8:45 o'clock A.M. and recorded
in Vol. CR CORNER
page DE-3 RESTORATIONS
Paul Hahnemann
Register of Deeds

U.S. PUBLIC LAND SURVEY MONUMENT RECORD
(As Required by WI Adm. Code)

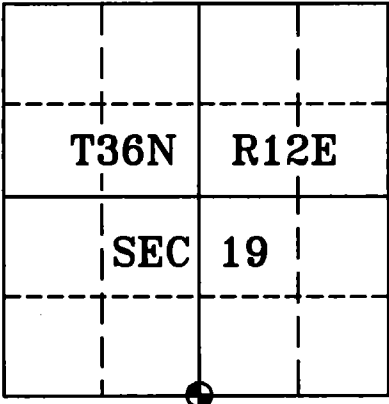
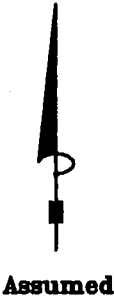

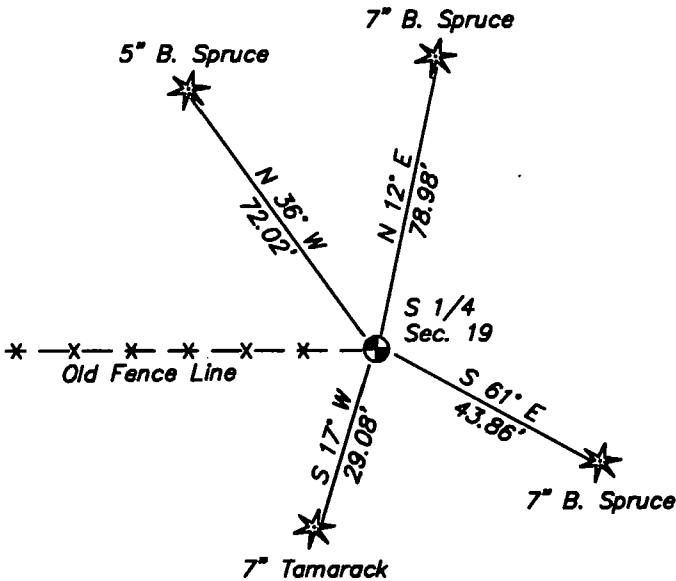
History of original corner establishment and subsequent restorations and descriptions of any record, monument, occupational, testimonial or other evidence considered:

- 1859 - William E. Daugherty, set original corner post and made the following B.T.'s:
Spruce, 6", N 09° W, 14 lks., 9.24 feet.
Spruce, 7", S 25° E, 13 lks., 8.58 feet.
- 2006 - I found no evidence of original corner. I found a 1" iron pipe on old fence line running West. I accepted iron pipe as the best available evidence of the true corner position. I replaced iron pipe with a 2" X 30" Forest County Aluminum Monument at this position.

- Corner was: (Check All That Apply)
- ☐ Restored through acceptance of an obliterated evidence location.
 - ☒ Restored through acceptance of a found perpetuated location.
 - ☐ Considered a lost corner and reestablished through lost corner proportionate methods (include a plan view drawing showing distances and directions to other Public Land Survey Corners used for proportioning and determining the corner location).
 - ☐ Restored or reestablished in a location that differs from a previous restoration or reestablishment (include a plan view drawing and indicate what was set and/or found).

Describe the monument and accessories used to perpetuate the location of this corner (include a plan view drawing and indicate what was set and/or found).

LEGEND:
⊕ Set 2" X 30" Alu. Mon.
Note: All distances are taken to nail in side of tree.



I, Michael A. Trembl, RLS
(type or print name) certify that the corner location shown on this record was determined by me or under my direction and control and that this U.S. Public Land Survey Monument Record is correct and complete to the best of my knowledge and belief.

Michael A. Trembl 11-25-06
Signature Date

The South Quarter corner of
Section 19 T. 36 N., R. 12 E.
Forest County, WI

Index No. R-3
2006

CERTIFIED LAND CORNER RESTORATION

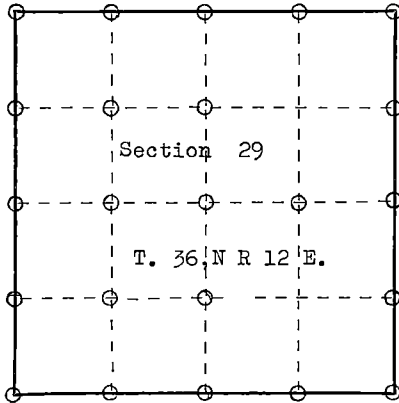
R - S - T - U - V
Index No. 5-6-7-8-9-

State of Wisconsin }
County of Forest } ss.

I, I. R. Ritter, do hereby
certify that on the - - day
of - -, 19- -, I found
evidence of the Govt & Sub-division
corner of Section 29
Township 36, North, Range
12 East, Fourth, Principal Meridian,
as described hereon; and that from this evidence
I established a new monument and accessories
as described hereon to perpetuate the original
location of this corner.

Resident witnesses:

.....
.....
.....



○ = Corner monument restored.

History of original corner establishment:

ORIGINAL DOCUMENT # 33374
Filed November 4, 1921 @
1:10 P.M by E. O. Woodbury

Description of corner evidence found:

It is assumed that at the time of the making of this survey Mr. Ritter
still found good evidence of the original Government corners, and that
he remarked them with wooden stakes, as were also the original stakes.

ORIGINAL DOCUMENT IS ATTACHED TO THE BACK OF THIS PAGE.

Description of monument and accessories I established to perpetuate the original location of this corner.

Dated at Crandon, Wis., this 2nd day of May, 1921.

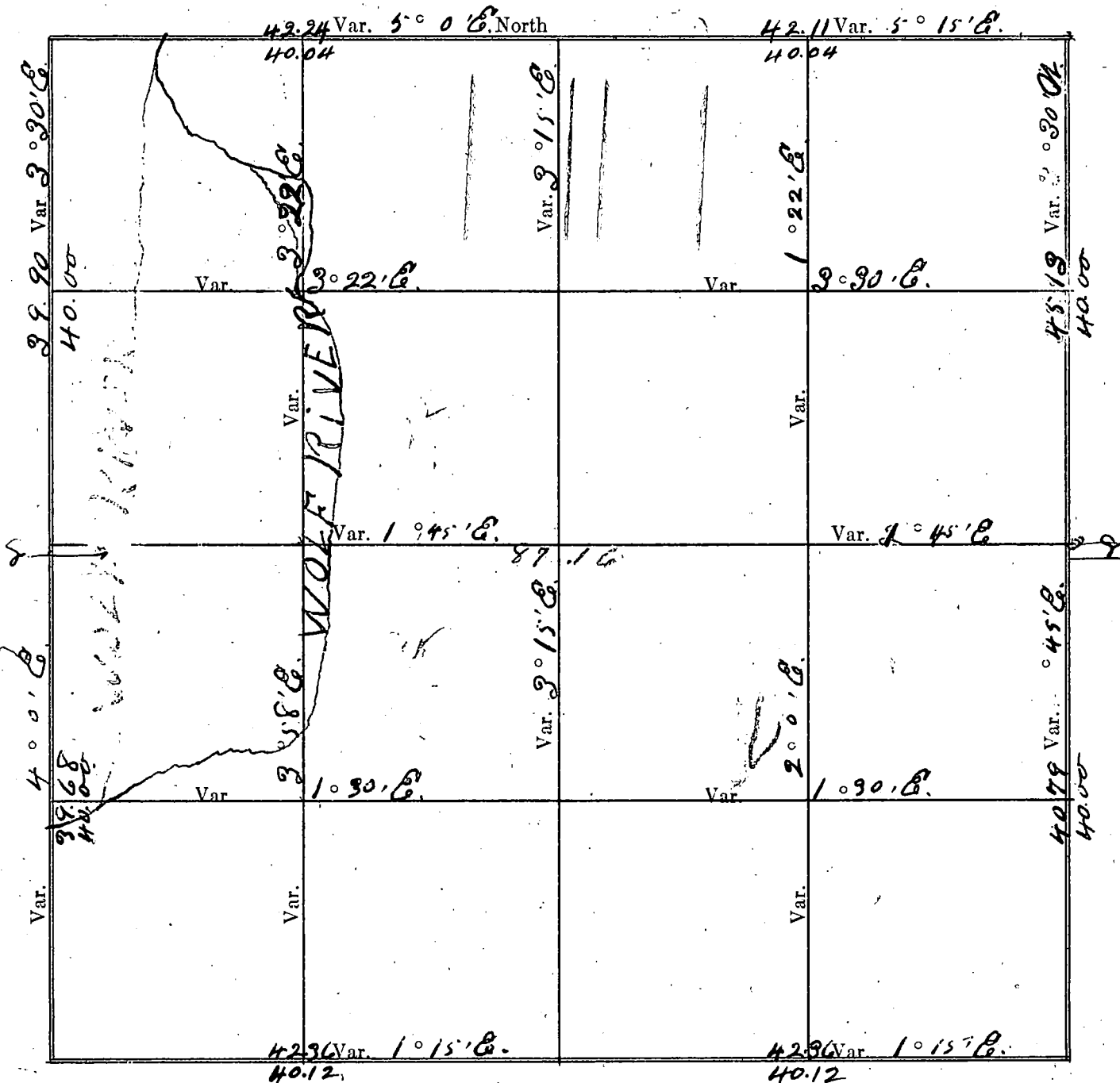
Signature I. R. Ritter Title County Surveyor Registration No. Forest Co.
(County Surveyor, Registered Land Surveyor, or other duly authorized official)

Office of Register of Deeds, County of Forest, I hereby certify that the within
instrument was filed in this office for record on the 4th day of November, 1921
at 1:10 o'clock P M. by E. O. Woodbury, the then Register of Deeds, and

ANNA PETERSON was transferred to this permanent record book on
the 29th day of January, 1965. Vol 1 of Surveys
(Register of Deeds) has been lost from the records of this office for
By Karl A. Unger many years and only a few pages survive to be
Deputy transferred to this book.

Record of Survey.

Township 36, North of Range 12 of 4 Principal Meridian
as presented by the the courses and distances on the following plat, and annexed field-notes of survey:
Established the center of the section at the point of intersection of STRAIGHT quarter lines.
Established all quarter-quarter corners upon the section boundary at proportional distances between known
section and quarter section corners, according to the original field-notes of the Government survey.
Established all lost corners at proportionate distances between known corners, according to the original field
notes of the Government survey.



Plat of Section 29, Township 36 North, Range 12 of 4 Principal Meridian Scale
80 chains to 6 inches. The figures in red ink are the lengths of the lines as stated in the field-notes of the
Government survey.

Declination of the Magnetic Meridian from the True Meridian.....
Surveyed and sub-divided..... A. D. 1, in accordance
with the State Laws and Instructions of the Commissioner of the General Land office, and recorded on pages
..... of Register in the County Clerk's office.

Witness my hand this 2nd day of May A. D. 1921
J. R. Ritter SURVEYOR.

33374

Chub B

130

29-36-12

Register's Office, } ss
CREST COUNTY, WIS.

Received for record the 4 day
Nov A. D. 19 21, at 1:00
clock P. M., and recorded in Vol.
1 of Surveys, page 37 of
E O Woodbury
R. T. 11-11-21

DESCRIPTION

OF SECTION, QUARTER SECTION AND QUARTER QUARTER SECTION C

GOVERNMENT CORNERS	Bearing Trees	In. Dia.	Courses they bear	Links Distant	Bearing Trees	In. Dia.	Courses they bear	Links Distant	Bearing Trees	In. Dia.	Courses they bear	Links Distant	Bearing Trees
No.													
1. N. W. Sec. Cor. identified,	Trir	4	E.	38	Trir	4	N.	38					
2. N. E. Sec. Cor. identified,	Sup.	12	N. 80° E.	25	Idem.	12	S. 75° E.	28					
3. S. E. Sec. Cor. identified,	Br.	16	N. 40° E.	52	Idem.	16	S. 40° E.	56					
4. S. W. Sec. Cor. identified,	Pine	7	N. 75° E.	14	Tam.	9	S. 42° E.	12					
5. N. ¼ Sec. Cor. identified,	Idem.	6	S. 29° E.	5	Br.	24	S. 60° E.	13					
6. E. ¼ Sec. Cor. identified,	Br.	10	S. 86° E.	17	Br.	8	N. 71° E.	18					
7. S. ¼ Sec. Cor. identified,	Sup.	5	S. 50° E.	7	Sup.	8	E.	9					
8. W. ¼ Sec. Cor. identified,	Pine	12	S. 57° E.	36	Pine	12	N. 58° E.	16					
Subdivision Corners													
No.													
1. Center ¼ Sec. Cor.	Idem.	8	N. 45° E.	10	Idem.	6	S. 55° E.	7					
2. North ½s N. W. qr.	Map	6	S. 15° E.	48	Sup.	8	S. 65° E.	18					
3. East ½s N. W. qr.	Idem.	14	S. 45° E.	14	Idem.	16	E.	10					
4. South ½s N. W. qr.	Br.	8	E.	2	Br.	8	S. 5° E.	26					
5. West ½s N. W. qr.	bed.	4	E.	38	bed.	4	N.	38					
6. Center 1/16s N. W. qr.	Elm.	6	S. 70° E.	41	Elm.	14	N. 58° E.	55					
7. North ½s N. E. qr.	Idem.	12	S. 40° E.	14	Idem.	6	S. 60° E.	20					
8. East ½s N. E. qr.	Sup.	4	N. 40° E.	16	Idem.	5	S. 10° E.	39					
9. South ½s N. E. qr.	Idem.	12	N. 25° E.	24	Idem.	12	S. 40° E.	6					
10. Center 1/16s N. E. qr.													
11. East ½s S. E. qr.	Idem.	5	S. 40° E.	20	Idem.	6	S. 35° E.	21					
12. South ½s S. E. qr.	Idem.	8	S. 15° E.	23	Sup.	16	N. 20° E.	44					
13. West ½s S. E. qr.	Idem.	14	S. 75° E.	28	Br.	12	N. 35° E.	7					
14. Center 1/16s S. E. qr.													
15. South ½s S. W. qr.	Idem.	12	E.	2½	Idem.	14	N. 65° E.	24½					
16. West ½s S. W. qr.	Elm.	10	N. 80° E.	93	Elm.	5	S. 88° E.	106					
17. Center 1/16s S. W. qr.	Spr.	8	N. 15° E.	13	Idem.	8	S. 15° E.	18					

NAMES OF SWORN ASSISTANTS

CHAINMEN	FLAGMEN	AX
Hiram Ritter	Ralph Wyman	Chas.
C. A. Mac	Max Sharp	Max
Ernest Vanzile	Ernest Vanzile	Ralph
J. R. Ritter	AXMEN	Ernest
	Chas Carter	Ernest Van Zile
	Max Sharp	
	Ralph Van Zile	

State of Wisconsin }
County of Forest } ss.

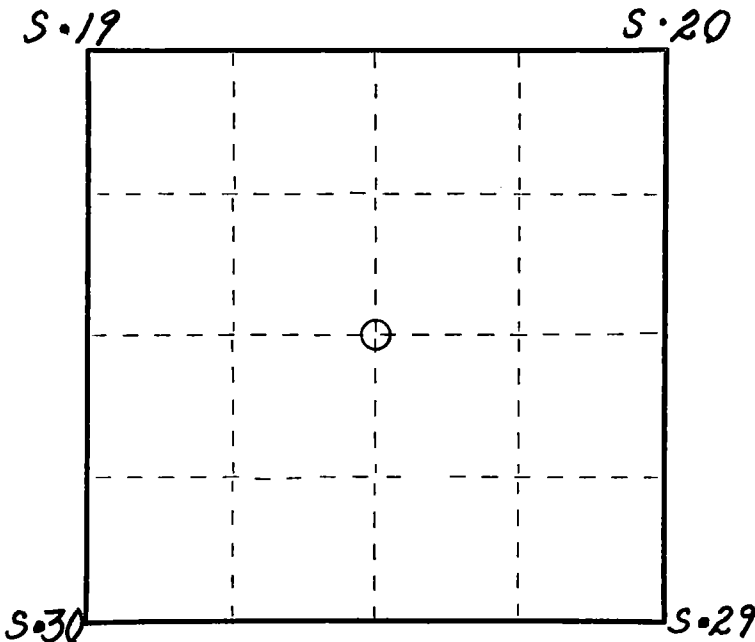
I Milo E. Stefan, do hereby
certify that on the 14th day
of December, 1993, I found
evidence of the Section
corner ~~88~~ to Sections 19, 20, 29 & 30
Township 36, North, Range
12 East, Fourth Principal Meridian,
as described hereon; and that from this evidence
I established a new monument and accessories
as described hereon to perpetuate the original
location of this corner.

Resident witnesses:

Myron Smith

Charles Blomdahl

Virgil Gumm (Local Resident)



○ = Corner monument restored.

CERTIFIED LAND CORNER RESTORATION

Index No. R-5

History of original corner establishment: By James L. Nowlan, 8/8/1859, at 80.00 Chains, set Section
Corner Post/two BTs:

10" Fir, S71°E, 24 Lks

7" Hemlock, N40°W, 22 Lks

Description of corner evidence found:

May 2, 1921 - I.R. Ritter's "Record of Survey" as filed with the Forest County Register of
Deeds indicates he found evidence of this corner. As the corner falls in the roadway he
placed a post East and West, 38 Links of the corner position.

3/23/1990 - CSM, Vol. 4, Page 98 by William Kelly calls a PK Nail over an iron in road and
2656.98 feet North of 1/4 Corner to Sections.

7/10/1992 - CSM, Vol. 4, Page 162 & 162A by Glen Barker used PK Nail over an iron in road
and 2605.57 feet South of 1/4 Corner to Sections 19 and 20.

12/14/1993 - After study of Ritter's "Record of Survey" and the two CSMs, I conclude that this
corner must be restored by proportional measure from Ritter's notes & centerline of old Hwy 8.
Description of monument and accessories I established to perpetuate the original location of this corner.

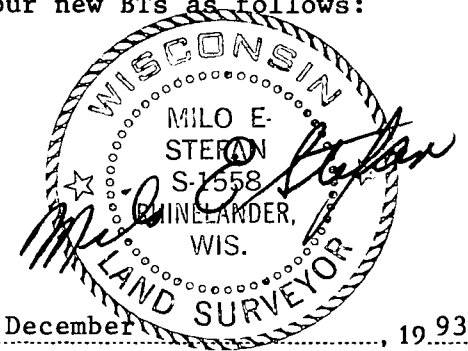
We placed a railroad spike in the road surface for the Section Corner, set a Witness Corner,
a 1" x 24" aluminum monument East, 24.75 feet and made four new BTs as follows:

12" Red Maple, N84°E, 222.71 Feet

12" Red Pine, N66°W, 44.20 Feet

Power Pole #3612-30E12, S20°W, 80.07 Feet

Northwest Corner of House, S63°E, 104.05 Feet



Dated at Rhineland, Wis., this 30th day of December, 1993

Signature: Milo E. Stefan Title: Registered Land Surveyor Registration No. 1558
(County Surveyor, Registered Land Surveyor, or other duly authorized official)

Office of Register of Deeds, County of Forest, I hereby certify that the within
instrument was filed in this office for record on the 7th day of February, 1994
at 1:30 o'clock P. M.

Paul A. Schreiner
(Register of Deeds)

By Deputy

43012190000

e) Describe any material discrepancy between the location of the corner as restored or reestablished and the location of that corner as previously restored or reestablished by distance and direction. Show the discrepancy on the plan view drawing under (d), above. Show the distances between the corner as previously restored or reestablished and (1) the corner as restored or reestablished, and (2) to at least 2 of the witness monuments shown on the drawing in (d), above.

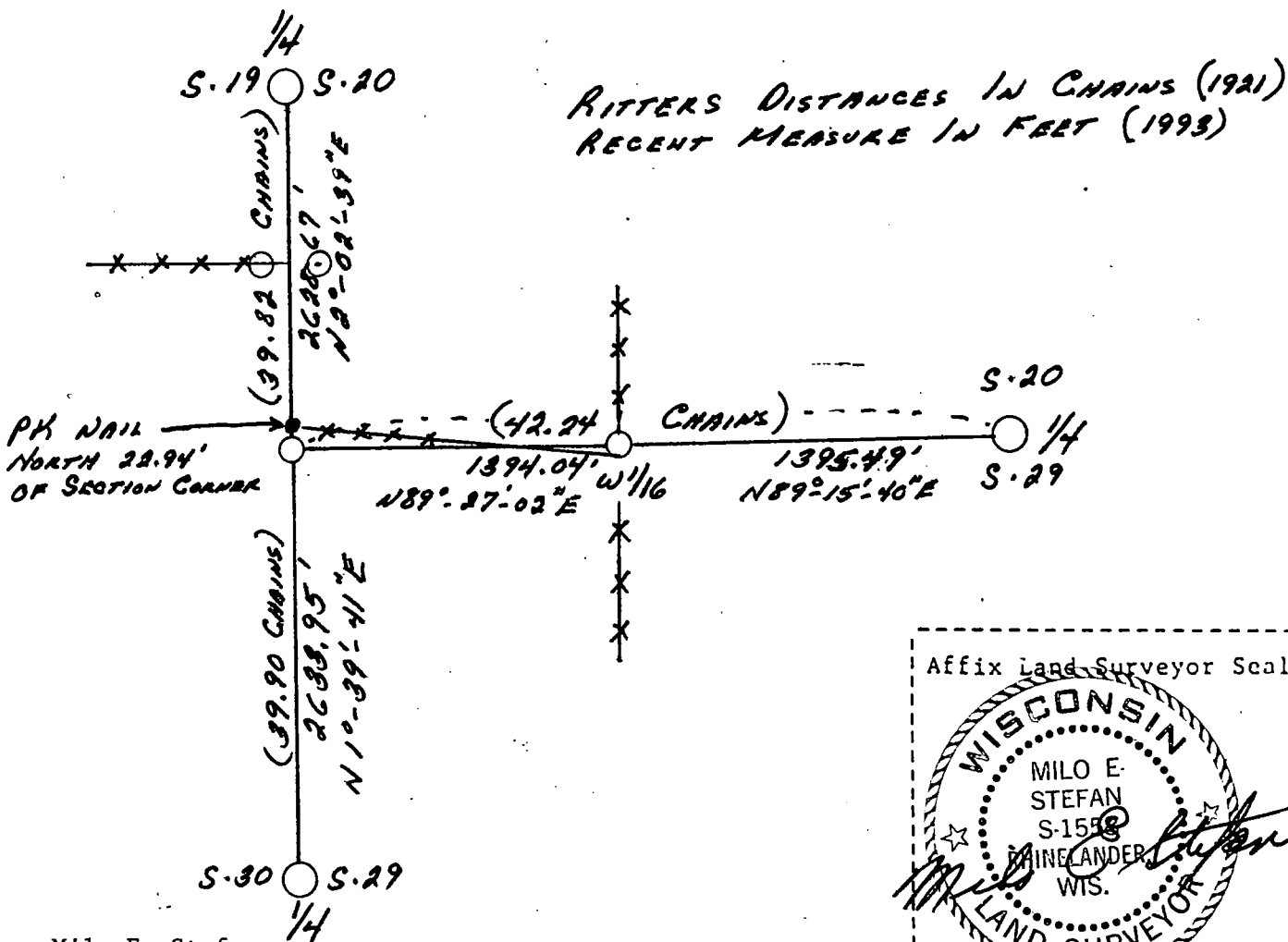
Position of this corner as used by Kelly and Barker on the CSMs in 1990 and 1992 does not conform with what I.R. Ritter indicates on his "Record of Survey" of Section 20 and Section 29 in May 1921. The source of the iron pipe as Kelly states he found has no record of who and when it was placed here. See paragraph g & h for details of how we restored this corner position.

(f) Was the corner restored through acceptance of (1) an obliterated evidence location, or, (2) a found perpetuated location?

N/A

(g&h) Was the corner reestablished through lost corner proportionate methods? If so, show the method, including the directions and distances to other public land survey corners used as evidence or used for proportioning in determining the corner location?


This corner position being restored by proportional measure using the Ritter Survey records North and South and using the centerline of the "old Highway 8" East and West.



(i) I, Milo E. Stefan
(type or print name) certify that the corner location shown on this record was determined by me or under my direction and control and that this U.S. Public Land Survey Monument Record is correct and complete to the best of my knowledge and belief.

Milo E. Stefan
Signature

12/30/93
Date



DOCUMENT NUMBER
149577

FORM 985 H. C. MILLER CO., MILWAUKEE

State of Wisconsin }
County of Forest } ss.

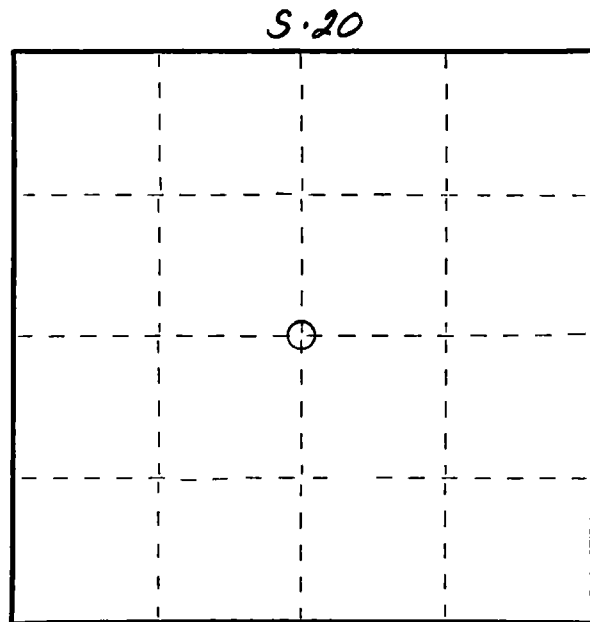
I Milo E. Stefan, do hereby
certify that on the 16th day
of December, 1993, I found
evidence of the 1/4
corner of Sections 20 & 29
Township 36, North, Range
12 East, Fourth Principal Meridian,
as described hereon; and that from this evidence
I established a new monument and accessories
as described hereon to perpetuate the original
location of this corner.

Resident witnesses:

Myron Smith

Charles Blomdahl

Virgil Gumm (Local Resident)



○ = Corner monument restored.

CERTIFIED LAND CORNER RESTORATION

Index No. R-7

History of original corner establishment: By James L. Nowlan, 8/8/1859, at 40.04 Chains set
1/4 Section Post/two BTs:
6" Hemlock, S29°W, 5 Lks (Found by Ritter 5/2/1921)
7" Birch, N14°W, 9 Lks

Description of corner evidence found:

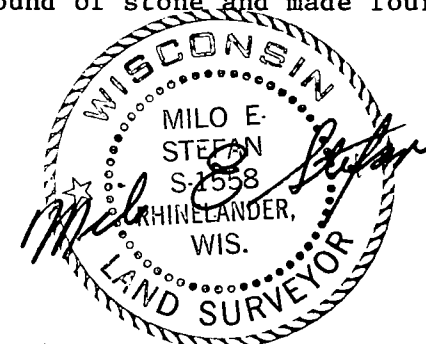
May 2, 1921 - I.R. Ritter's "Record of Survey" as filed with the Forest County Register of Deeds indicates he found this corner and restored it by placing a new Cedar Post and BT as follows: 24" Birch, S60°E, 13 Lks.

12/16/1993 - Milo E. Stefan and crew found old Cedar Post with corner marked with an iron pipe in mound of stone. Fence line North and South.

Description of monument and accessories I established to perpetuate the original location of this corner.

We replaced iron pipe with a 2" x 48" aluminum monument in mound of stone and made four new BTs as follows:

- 8" Sugar Maple, S33°E, 5.52 Feet
- 8" Sugar Maple, S14°W, 22.69 Feet
- 5" Sugar Maple, S70°W, 7.71 Feet
- 5' x 4' x 2' high Granite Boulder (+), N5°W, 5.51 Feet



Dated at Rhinelander, Wis., this 30th day of December, 1993.

Signature: Milo E. Stefan Title Registered Land Surveyor Registration No. 1558
(County Surveyor, Registered Land Surveyor, or other duly authorized official)

Office of Register of Deeds, County of Forest, I hereby certify that the within
instrument was filed in this office for record on the 7th day of FEBRUARY, 1994
at 1:39 o'clock P. M.

Paul Achenbrenner
(Register of Deeds)

By Deputy

43012200020

Describe any material discrepancy between the location of the corner as restored or reestablished and the location of that corner as previously restored or reestablished by distance and direction. Show the discrepancy on the plan view drawing under (d), above. Show the distances between the corner as previously restored or reestablished and (1) the corner as restored or reestablished, and (2) to at least 2 of the witness monuments shown on the drawing in (d), above.

N/A

(f) Was the corner restored through acceptance of (1) an obliterated evidence location, or, (2) a found perpetuated location?

(2) a found perpetuated location

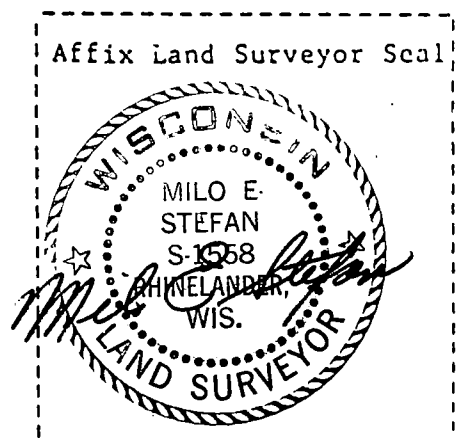
(g&h) Was the corner reestablished through lost corner proportionate methods? If so, show the method, including the directions and distances to other public land survey corners used as evidence or used for proportioning in determining the corner location?

N/A

(i) I, Milo E. Stefan
(type or print name) certify that the corner location shown on this record was determined by me or under my direction and control and that this U.S. Public Land Survey Monument Record is correct and complete to the best of my knowledge and belief.

Milo E. Stefan
Signature

12/30/93
Date



CERTIFIED LAND CORNER RESTORATION

Index No. R-9

State of Wisconsin }
County of Forest } ss.

I Milo E. Stefan, do hereby
certify that on the 14th day
of December, 1993, I found
evidence of the Section
corner ~~to~~ to Sections 21, 20, 28 & 29
Township 36, North, Range
12 East, Fourth Principal Meridian,
as described hereon; and that from this evidence
I established a new monument and accessories
as described hereon to perpetuate the original
location of this corner.

Resident witnesses:

Myron Smith
Charles Blomdahl
Ted Golden (Local Resident)

History of original corner establishment: By James L. Nowlan, 8/8/1859, at 80.00 Chains, set post
for Section Corner and two BTs:
24" Hemlock, N40°E, 18 Lks
6" Sugar, S18°W, 10 Lks

Description of corner evidence found:

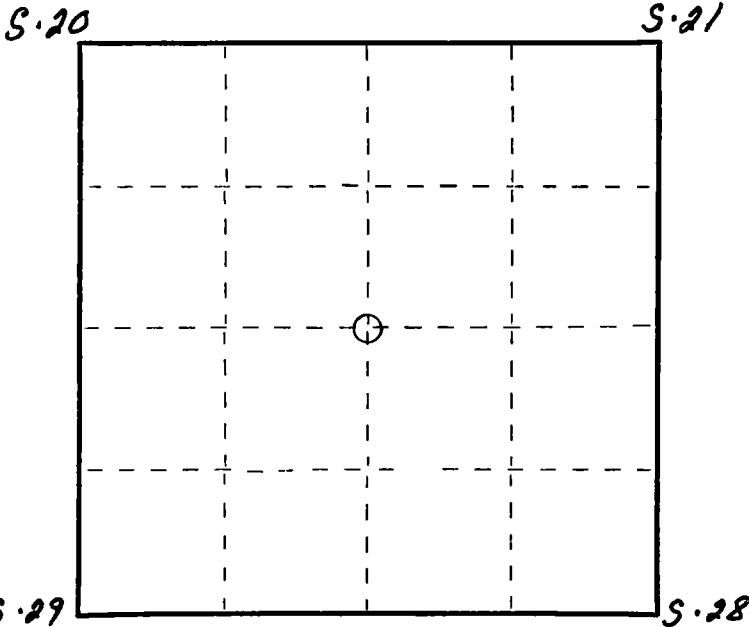
May 2, 1921 - I.R. Ritter's "Record of Survey" as filed with the Forest County Register
of Deeds indicates he found evidence of this corner and made two new BTs:
12" Sugar, N80°W, 25 Lks 12" Hemlock, S75°E, 28 Lks

12/14/1993 - Milo E. Stefan and crew found scribed Cedar Post and three iron pipes in
mound of stone - also pointed out to us by local resident that this was the Section
Corner.

Description of monument and accessories I established to perpetuate the original location of this corner.

We replaced iron pipes with a 2" x 48" aluminum monument in mound of stone and made four
new BTs as follows:

- 8" Sugar Maple, N80°E, 17.06 Feet
- 4" Sugar Maple, S15°E, 70.51 Feet
- 6" Sugar Maple, S72°W, 52.79 Feet
- 6" Sugar Maple, N33°E, 45.65 Feet



○ = Corner monument restored.

Dated at Rhinelander, Wis., this 30th day of December, 1993.

Signature Milo E. Stefan Title Registered Land Surveyor Registration No. 1558
(County Surveyor, Registered Land Surveyor, or other duly authorized official)

Office of Register of Deeds, County of Forest, I hereby certify that the within
instrument was filed in this office for record on the 7th day of February, 1994
at 1:30 o'clock P. M.

Paul Hochstetler
(Register of Deeds)

By Deputy

DOCUMENT NUMBER
149578

FORM 985 H. C. MILLER CO., MILWAUKEE

43612 20 0000

- (c) Describe any material discrepancy between the location of the corner as restored or reestablished and the location of that corner as previously restored or reestablished by distance and direction. Show the discrepancy on the plan view drawing under (d), above. Show the distances between the corner as previously restored or reestablished and (1) the corner as restored or reestablished, and (2) to at least 2 of the witness monuments shown on the drawing in (d), above.

N/A

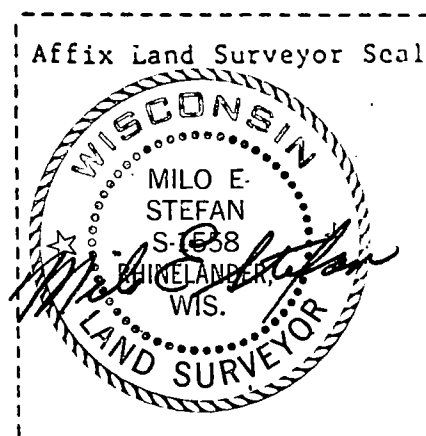
- (f) Was the corner restored through acceptance of (1) an obliterated evidence location, or, (2) a found perpetuated location?

(2) a found perpetuated location

- (g&h) Was the corner reestablished through lost corner proportionate methods? If so, show the method, including the directions and distances to other public land survey corners used as evidence or used for proportioning in determining the corner location?

N/A

- (i) I, Milo E. Stefan
(type or print name) certify that the corner location shown on this record was determined by me or under my direction and control and that this U.S. Public Land Survey Monument Record is correct and complete to the best of my knowledge and belief.



Milo E. Stefan
Signature

12/30/93
Date

CERTIFIED LAND CORNER RESTORATION

Index No. R-13

State of Wisconsin }
County of Forest } ss.

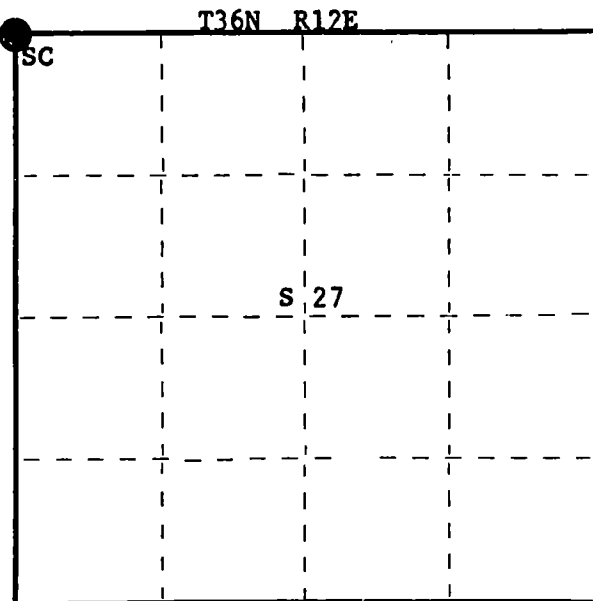

I Philip T. Hansen, do hereby
certify that on the 7th day
of June, 1979, I found
evidence of the Section
corner of Section 21, 22, 27 and 28
Township 36, North, Range
12 East, Fourth Principal Meridian,
as described hereon; and that from this evidence
I established a new monument and accessories
as described hereon to perpetuate the original
location of this corner.

Resident witnesses:

Glen Barker

Jim Claflin

Herb Wagoner



○ = Corner monument restored.

History of original corner establishment:

Original corner established by Wm. E. Dougherty, Deputy Surveyor, in 1859. No record of any subsequent survey.

Description of corner evidence found:

Recovered an old 4" squared cedar post, scribed S21, 22, 27 & 28, standing in fair condition. Also recovered an old squared cedar stake lying under the leaves beside the old post. Recovered OBT Yellow Birch 12" S59°W 17.00 feet, scribed T36N R12E S28 BT.; Yellow Birch 12" N50°E 8.00 feet, scribed T36N R12E S22 BT.

Description of monument and accessories I established to perpetuate the original location of this corner.

Replaced cedar post with a 2-1/2" Berntsen A-1 Federal Monument (F.C.) projecting 18" above ground. Cap stamped:

Marked NBT's -

Maple 6" S52°E 23.75'

Cedar 10" N77°W 27.10'

both scribed 1/4 BT.

T36N R12E
S.C. 21 22
28 27
S498 - 1979

Dated at Rhineland, Wis., this 12th day of June, 1979

Signature Philip T. Hansen Title Registered Land Surveyor Registration No. S-498
(County Surveyor, Registered Land Surveyor, or other duly authorized official)

Office of Register of Deeds, County of Forest, I hereby certify that the within instrument was filed in this office for record on the 13th day of November, 1979 at 8:30 o'clock A. M.

Eugene Staszynski
(Register of Deeds)
By _____ Deputy

DOCUMENT NO. **117077**

192903

REGISTER'S OFFICE
Forest County, Wis.
Received for record this 29th day
of NOVEMBER A.D., 2006 at
8:05 o'clock A.M. and recorded
in Vol. 02 CORNER
page 2-15 RESTORATIONS
Paul H. Hennessey
Register of Deeds

U.S. PUBLIC LAND SURVEY MONUMENT RECORD

(As Required by WI Adm. Code)

History of original corner establishment and subsequent restorations and descriptions of any record, monument, occupational, testimonial or other evidence considered:

1859 - William E. Daugherty, set original corner post and made the following B.T.'s:
Hemlock, 16", S 52° W, 19 lks., 12.54 feet.
Hemlock, 12", N 14° E, 23 lks., 15.18 feet.

2006 - I found no evidence of original corner. I re-established corner midpoint and on line between the NW cor. and NE cor. of Section 27.
I set a 2" X 30" Forest County Aluminum Monument at this position.

Corner was: (Check All That Apply)

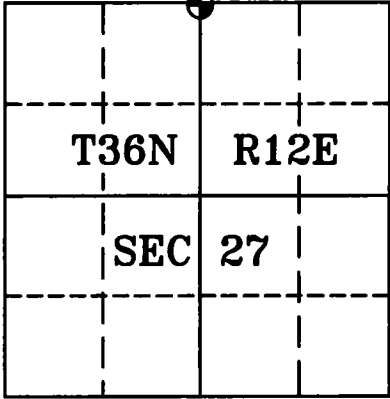

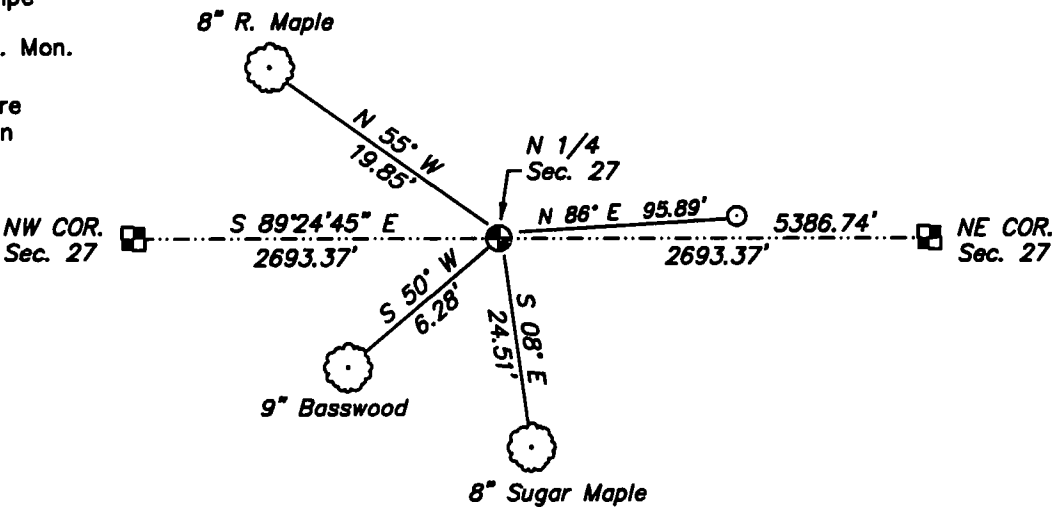
- Restored through acceptance of an obliterated evidence location.
- Restored through acceptance of a found perpetuated location.
- X Considered a lost corner and reestablished through lost corner proportionate methods (include a plan view drawing showing distances and directions to other Public Land Survey Corners used for proportioning and determining the corner location).
- Restored or reestablished in a location that differs from a previous restoration or reestablishment (include a plan view drawing and indicate what was set and/or found).

Describe the monument and accessories used to perpetuate the location of this corner (include a plan view drawing and indicate what was set and/or found).

LEGEND:

- Existing 2" Alu. Mon.
- Existing 2" iron pipe
- Set 2" X 30" Alu. Mon.

Note: All distances are taken to nail in side of tree.



I, Michael A. Trembl, RLS
(type or print name) certify that the corner location shown on this record was determined by me or under my direction and control and that this U.S. Public Land Survey Monument Record is correct and complete to the best of my knowledge and belief.

Michael A. Trembl 11-25-06
Signature Date

The North Quarter corner of
Section 27 T. 36 N., R. 12 E.
Forest County, WI

Index No. R-15
2006

Document Number
172368

REGISTER'S OFFICE
Forest County, Wis.
Received for record this 24th day
of July A.D., 2001 at
9:00 o'clock AM and recorded
in Vol. Corner Restoration
page R-17

Kay Swanson, Deputy
Register of Deeds

U.S. PUBLIC LAND SURVEY MONUMENT RECORD

(As Required by WI Adm. Code)

History of original corner establishment and subsequent restorations and descriptions of any record, monument, occupational, testimonial or other evidence considered:

1859 - William Daugherty, set original corner post and made the following B.T.'s:

Hemlock, 10", N 51° E, 40 lks.
Birch, 14", S 22° W, 14 lks.

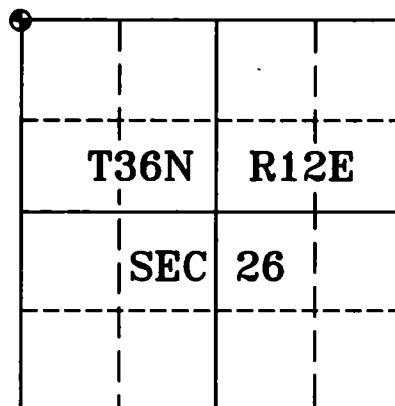
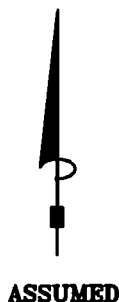
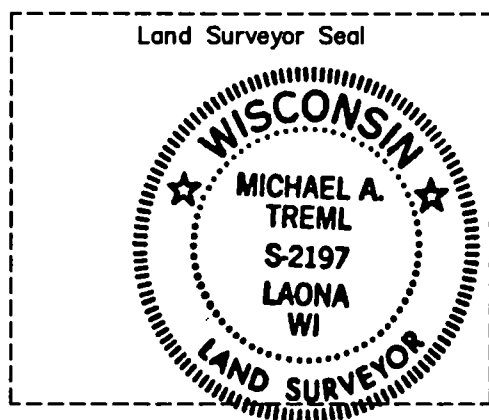
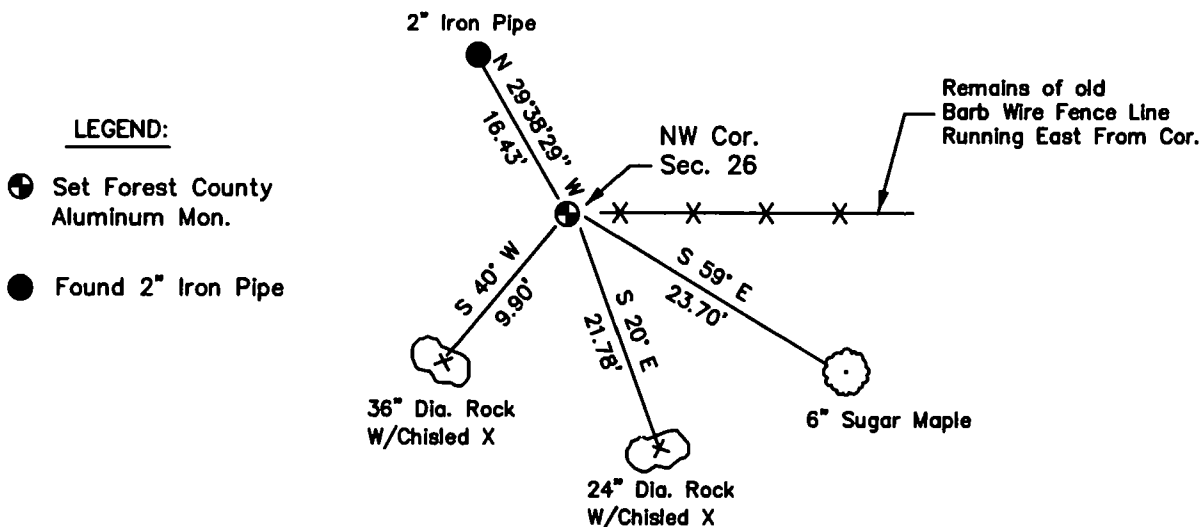
1921 - I. R. Ritter, Forest County Surveyor, set a wooden stake at the Section Corner position.
He also references this corner by bearing and distance from two Rocks as follows:
Rock 36" Dia., S 40° W, 15 links, 9.90' & Rock 24" Dia., S 20° E, 33 links, 21.78'

2001 - I found the two rocks mentioned above, they were the only exposed rocks in the vicinity.
Measuring the record distance and bearing from the rocks I dug down 14" and recovered
remains of the wooden stake set by Ritter.
I then set a stamped Forest County Aluminum Monument at this found corner position.

Corner was: (Check All That Apply)

- ☒ Restored through acceptance of an obliterated evidence location.
☒ Restored through acceptance of a found perpetuated location.
☐ Considered a lost corner and reestablished through lost corner proportionate methods (include a plan view drawing showing distances and directions to other Public Land Survey Corners used for proportioning and determining the corner location).
☐ Restored or reestablished in a location that differs from a previous restoration or reestablishment (include a plan view drawing and indicate what was set and/or found).

Describe the monument and accessories used to perpetuate the location of this corner (include a plan view drawing and indicate what was set and/or found).



I, Michael A. Trembl, RLS
(type or print name) certify that the corner location shown on
this record was determined by me or under my direction and
control and that this U.S. Public Land Survey Monument Record
is correct and complete to the best of my knowledge and belief.

Michael A. Trembl 7-23-01
Signature Date

The Northwest corner of
Section 26 T. 36 N., R. 12 E.
Forest County, WI

Index No. R-17

4361220000

R-17

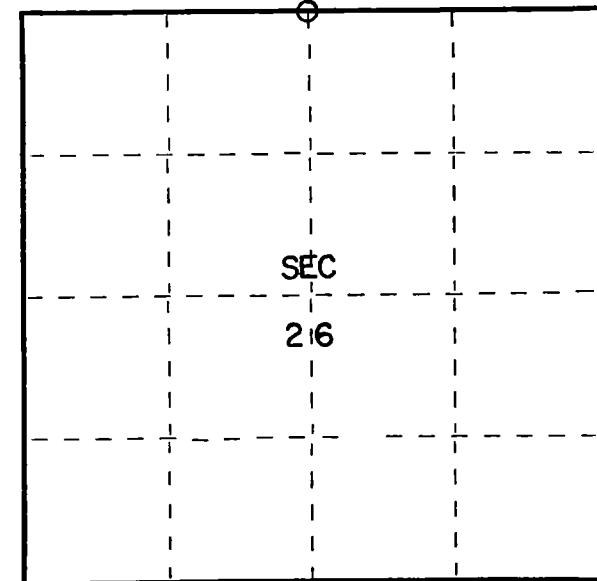
CERTIFIED LAND CORNER RESTORATION

Index No. **R19**

State of Wisconsin }
County of Forest } ss.

I Thomas R. Arnott, do hereby certify that on the 15th day of December, 19 75, I found evidence of the 1/4 corner of sections 23 & 26 Township 36, North, Range 12 E, Fourth Principal Meridian, as described hereon; and that from this evidence I established a new monument and accessories as described hereon to perpetuate the original location of this corner.

Resident witnesses:



○ = Corner monument restored.

History of original corner establishment:

Original Survey by William Daugherty Aug. 4, - Aug. 9, 1859

Hemlock	10	N59W	21 Lks.
Birch	12	S17E	25 Lks.

Description of corner evidence found:

Found 1 1/2" iron pipe



Description of monument and accessories I established to perpetuate the original location of this corner.

Replaced iron pipe with a new Forest County aluminum monument

Ties:

Maple	8	N15W	60.26 feet
Maple	8	S60W	27.61 feet

Dated at Crandon, Wis., this 16th day of December, 19 75.

Signature Thomas R. Arnott Title Land Surveyor Registration No. S-887
(County Surveyor, Registered Land Surveyor, or other duly authorized official)

Office of Register of Deeds, County of Forest, I hereby certify that the within instrument was filed in this office for record on the 16th day of December, 19 75, at 11 o'clock A. M.

Eugene Stagnary Document Number
(Register of Deeds)

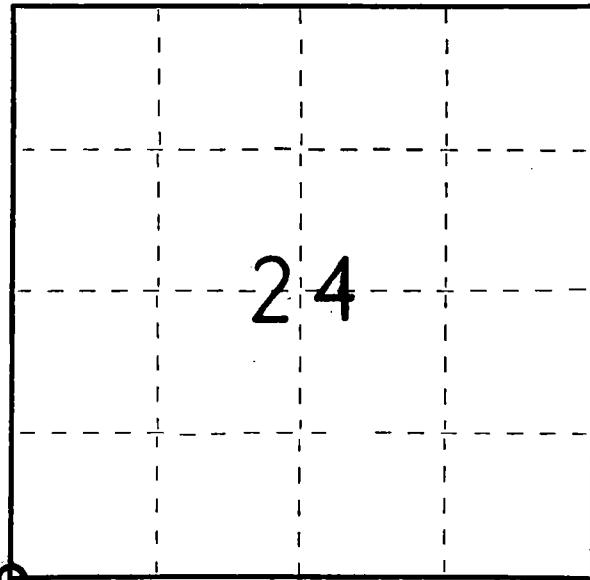
By _____ Deputy

108401

State of Wisconsin }
County of Forest } ss.

I Thomas R. Arnett, do hereby certify that on the 20th day of June, 1978, I found evidence of the section corner of sec. 23, 24, 25, 26 Township 36, North, Range 12 E, Fourth Principal Meridian, as described hereon; and that from this evidence I established a new monument and accessories as described hereon to perpetuate the original location of this corner.

Resident witnesses:



○ = Corner monument restored.

CERTIFIED LAND CORNER RESTORATION

Index No. **R21**

History of original corner establishment:

Original subdivision by William Daugherty 4 Aug. - 9 Aug. 1859

Fir 6 N58W 21 Lks.
Hemlock 8 S16E 15 Lks.

Description of corner evidence found:

Remonumented by Ritter 21 June - 28 June, 1921


Birch 24 S35E 158 Lks (found)
Hemlock 8 S70W 139 Lks

Description of monument and accessories I established to perpetuate the original location of this corner.

Set 1 1/4 " iron pipe from birch stump found

Ties:

Forest County Aluminum Monument S4E 19.42 feet
Maple 8 N50E 39.27 feet



Dated at Crandon, Wis., this 28th day of January, 1980

Signature Thomas R. Arnett Title Surveyor Registration No. S-887
(County Surveyor, Registered Land Surveyor, or other duly authorized official)

Office of Register of Deeds, County of Forest, I hereby certify that the within instrument was filed in this office for record on the 29th day of January, 1980 at 10:30 o'clock AM M.

Eugene J. Staszny Document Number **117462**
(Register of Deeds)

By _____ Deputy

43612230000

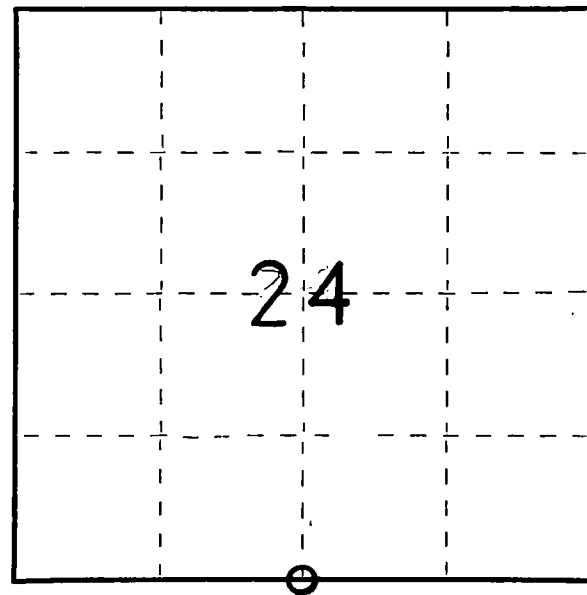
CERTIFIED LAND CORNER RESTORATION

Index No. **R 23**

State of Wisconsin }
County of Forest } ss.

I Thomas R. Arnott, do hereby
certify that on the 20th day
of June, 19 78, I found
evidence of the 1/4
corner of sec. 24, 25
Township 36, North, Range
12 E, Fourth Principal Meridian,
as described hereon; and that from this evidence
I established a new monument and accessories
as described hereon to perpetuate the original
location of this corner.

Resident witnesses:



○ = Corner monument restored.

History of original corner establishment:

Original subdivision by William Daugherty 4 Aug. - 9 Aug. 1859

Tamarac 10 N49W 5 Lks.
Tamarac 10 S30W 20 Lks.

Description of corner evidence found:


Found old broken off post and two post points

Description of monument and accessories I established to perpetuate the original location of this corner.

Set $1\frac{1}{4}$ " iron pipe with steel cap at location of post points.

Ties:

Cedar	8	N57E	14.42 feet
Cedar	10	N13W	12.89 feet



Dated at Crandon, Wis., this 29th day of January, 1980.

Signature Thomas R. Arnott Title Surveyor Registration No S-887
(County Surveyor, Registered Land Surveyor, or other duly authorized official)

Office of Register of Deeds, County of Forest, I hereby certify that the within
instrument was filed in this office for record on the 29th day of January, 1980
at 10:30 o'clock A. M.

Eugene J. Staszny
(Register of Deeds)

Document Number **117461**

By _____ Deputy

Document Number
202097

REGISTER'S OFFICE
Forest County, Wis.
Received for record this 20th day
of November A.D., 2009 at
9:00 o'clock A M. and recorded
in Vol. Corner Restoration
page R-25
Kay Swanson, Deputy
Register of Deeds

U.S. PUBLIC LAND SURVEY MONUMENT RECORD


NOTE: This form is intended and designed to fulfill all requirements of Wisconsin Administrative Code, Chapter A-E 7.08 U.S. Public Land Survey Monument Record (3)(a)(b)(c)(d)(e)(f)(g)(h)(i). An additional sheet may be added if necessary to conform with said requirements.

(a) Corner location: Township 36 North

Range 12 East

Town of Crandon

Forest County, Wisconsin



Section 24

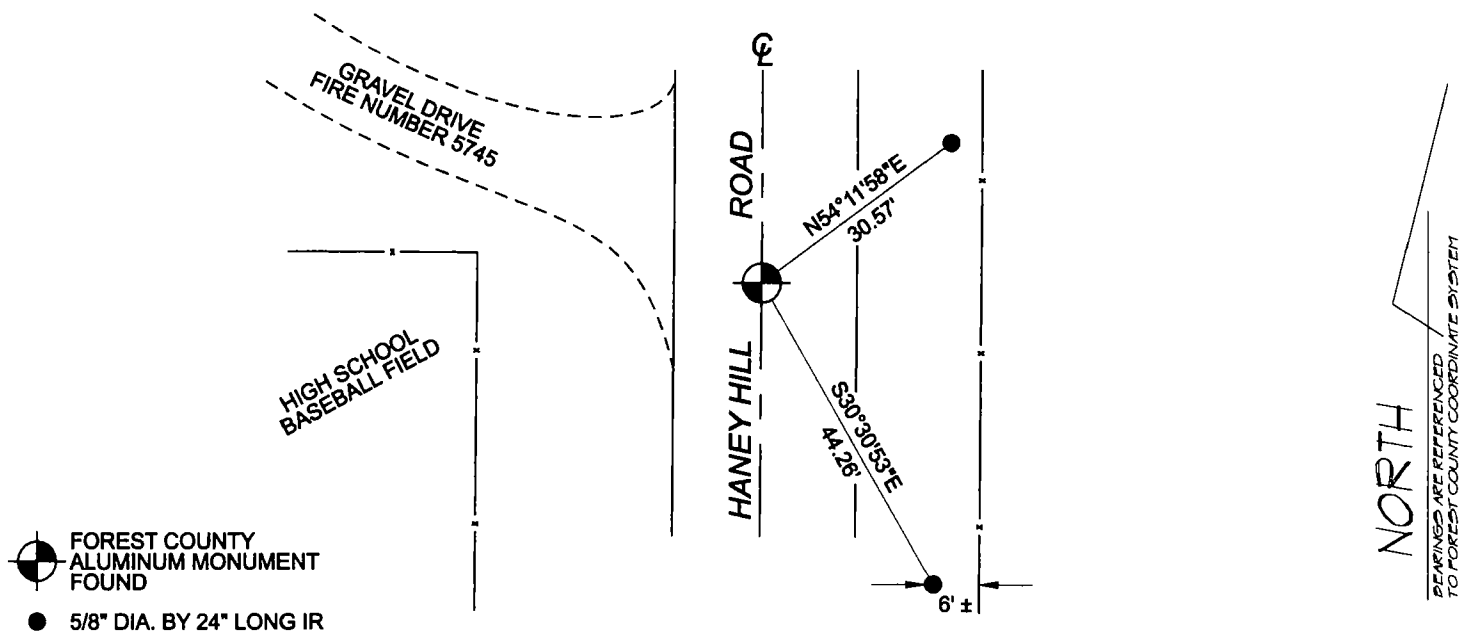
(b)(f)(g)(h) Description of monument found at this corner and if it was accepted, state all evidence (material, testimonial, occupational, plats, records, other monuments) used as a basis for accepting. If not accepted or if nothing was found, state evidence used as basis for establishing location. If reestablished through lost corner proportionate methods, indicate all monuments, distances and directions used to establish. Indicate type of monument found or set and sign post.

JUNE 1859 - ALFRED MILLARD SET POST COMMON TO SECTIONS
24 & 25, T36N, R12E AND 19 & 30, T36N, R13E AND MADE FOLLOWING BEARING TREES:
Y. BIRCH 18", N20°E, 19 LINKS
LYNN 18", N70°W, 40 LINKS
SUGAR 10", S 40°W, 20 LINKS
ELM 12", S40°E, 23 LINKS

2003 - NICOLET SURVEYORS FOUND ALUMINUM MONUMENT

NOVEMBER 2009 - I FOUND FOREST COUNTY ALUMINUM MONUMENT, 6" BELOW
ASPHALT OF HANEY HILL ROAD. REFERENCED AS SHOWN BELOW.

(c)(d)(e) Plan view of corner with ties to at least 4 witness monuments. If in disagreement with previously established corner, show the distances between the two corners and also indicate the ties to the disputed corner.



(i) I, Jeffrey L DeMuth, Registered Land Surveyor #S-2656, hereby certify that the corner location on this record was determined by me or under my direction and control and that this U.S. Public Land Survey Monument Record is correct and complete to the best of my knowledge and belief.

Signature

Date

11/19/2009



Index No.

R-25

43612 24 0000

Document Number
202098

REGISTER'S OFFICE
Forest County, Wis.
Received for record this 20th day
of November A.D., 2009 at
9:00 o'clock A.M. and recorded
in Vol. Corner Restoration
page R-25
Kay Swanson, Deputy
Register of Deeds

U.S. PUBLIC LAND SURVEY MONUMENT RECORD


NOTE: This form is intended and designed to fulfill all requirements of Wisconsin Administrative Code, Chapter A-E 7.08 U.S. Public Land Survey Monument Record (3)(a)(b)(c)(d)(e)(f)(g)(h)(i). An additional sheet may be added if necessary to conform with said requirements.

(a) Corner location: Township 36 North

Range 12 East

Town of Crandon

Forest County, Wisconsin



Section 24

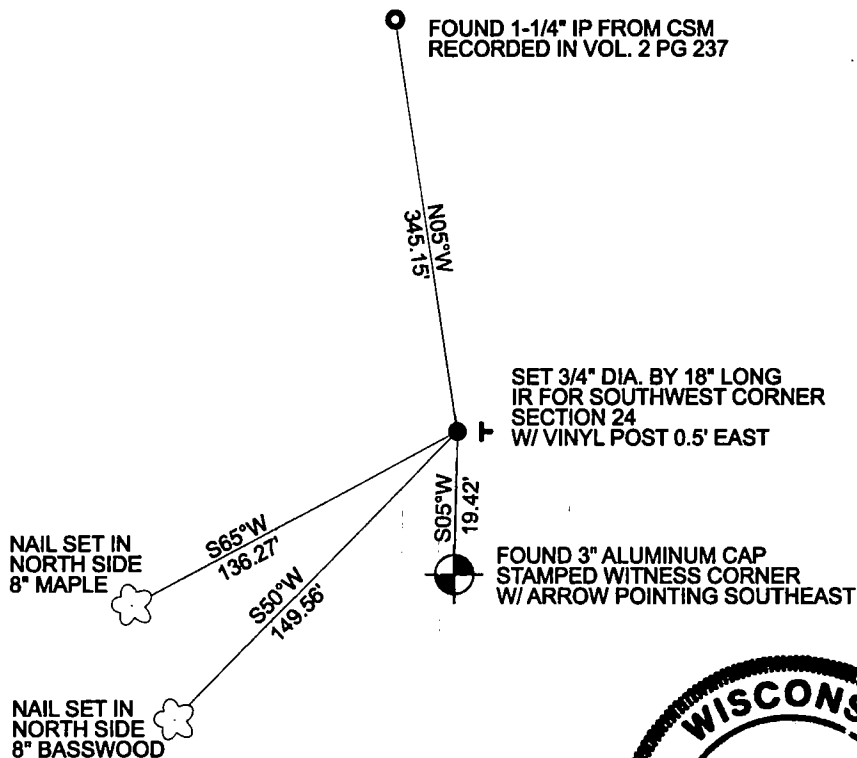
(b)(f)(g)(h) Description of monument found at this corner and if it was accepted, state all evidence (material, testimonial, occupational, plats, records, other monuments) used as a basis for accepting. If not accepted or if nothing was found, state evidence used as basis for establishing location. If reestablished through lost corner proportionate methods, indicate all monuments, distances and directions used to establish. Indicate type of monument found or set and sign post.

JUNE 1859 - ALFRED MILLARD SET POST COMMON TO SECTIONS
24 & 25, T36N, R12E AND 19 & 30, T36N, R13E AND MADE FOLLOWING BEARING TREES:
Y. BIRCH 18", N20°E, 19 LINKS
LYNN 18", N70°W, 40 LINKS
SUGAR 10", S 40°W, 20 LINKS
ELM 12", S40°E, 23 LINKS

2003 - NICOLET SURVEYORS FOUND ALUMINUM MONUMENT

NOVEMBER 2009 - I FOUND FOREST COUNTY ALUMINUM MONUMENT, 6" BELOW
ASPHALT OF HANEY HILL ROAD. REFERENCED AS SHOWN BELOW.

(c)(d)(e) Plan view of corner with ties to at least 4 witness monuments. If in disagreement with previously established corner, show the distances between the two corners and also indicate the ties to the disputed corner.



(i) I, Jeffrey L DeMuth, Registered Land Surveyor #S-2656, hereby certify that the corner location on this record was determined by me or under my direction and control and that this U.S. Public Land Survey Monument Record is correct and complete to the best of my knowledge and belief.

Signature

Date

11/19/2009



Index No.

R-25

43612240000

CERTIFIED LAND CORNER RESTORATION

Index No. **S-1**

State of Wisconsin }
County of Forest } ss.


I Philip T. Hansen, do hereby
certify that on the 19th day
of March, 1976, I found
evidence of the N. 1/16
corner of Section 25 & 30
Township 36, North, Range
11 and 12 East, Fourth Principal Meridian,
as described hereon; and that from this evidence
I established a new monument and accessories
as described hereon to perpetuate the original
location of this corner.

Resident witnesses:

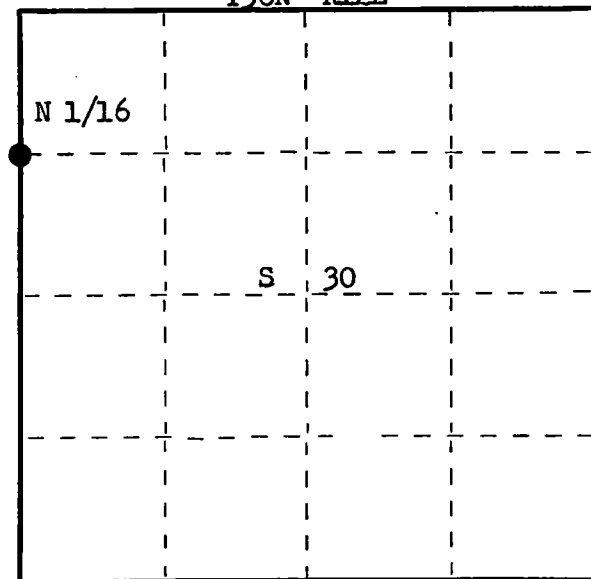
Glen Barker

Jim Claflin

Herb Wagoner



T36N RL2E



○ = Corner monument restored.

History of original corner establishment:

Corner established by B. F. Dorr, County Surveyor, in 1899.
H. C. Lawrence, Registered Land Surveyor, recovered Dorr's old post and point in 1954.
Set new post, 3" tamarack and marked NBTs, Black Spruce 6" N 58° W 21½ lks and
Black Spruce 4" S 88° E 56½ lks.

Description of corner evidence found:

Recovered Lawrence's 3" tamarack post, squared and scribed S 25 N 1/16, S 30 in fair
condition.
Recovered OBT Black Spruce 6" N 58° W 21.5 lks (24 lks) Scribed S 25 BT.

Description of monument and accessories I established to perpetuate the original location of this corner.

Replaced 3" tamarack post with 1" OD iron pipe with 2" brass cap, stamped.
Pipe projects 18" above ground.
NBT - Black Spruce 6" S 61° W 32 lks, scribed 1/16 BT.
Pipe and BTs painted blue.

S498
T36N
R 11 N 1/16 25 30 R 12
E
CPI-1976 E

Dated at Rhineland, Wis., this 23rd day of March, 1976

Signature Philip T. Hansen Title Registered Land Surveyor Registration No. S-498
(County Surveyor, Registered Land Surveyor, or other duly authorized official)

Office of Register of Deeds, County of Forest, I hereby certify that the within
instrument was filed in this office for record on the 31st day of March, 1976
at 3:30 o'clock P. M.

Eugene Stagny
(Register of Deeds)

DOCUMENT NUMBER

108952

By _____ Deputy

CERTIFIED LAND CORNER RESTORATION

Index No. T-1

State of Wisconsin }
County of Forest } ss.

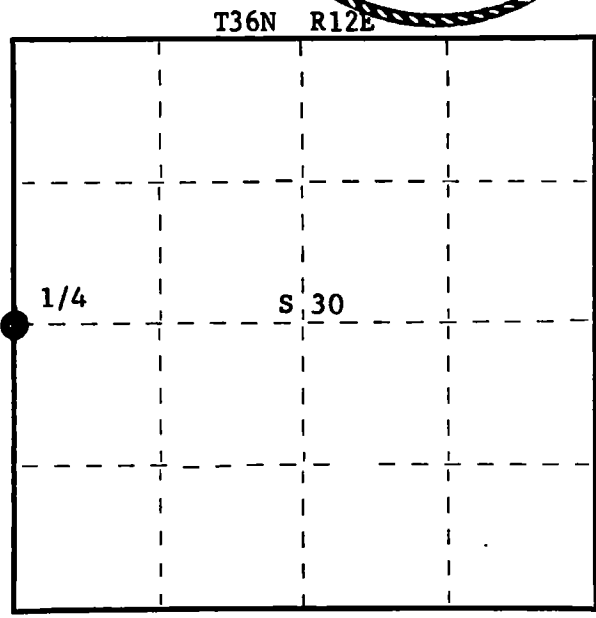

I Philip T. Hansen, do hereby
certify that on the 9th day
of June, 1977, I found
evidence of the Quarter
corner of Sec. 25 & 30
Township 36, North, Range
12 East, Fourth Principal Meridian,
as described hereon; and that from this evidence
I established a new monument and accessories
as described hereon to perpetuate the original
location of this corner.

Resident witnesses:

Glen Barker

Jim Claflin

Herb Wagoner



○ = Corner monument restored.

History of original corner establishment:

Original Corner established by Alfred Millard in 1858 from which White Pine 10" bears N20°E, 15 links and Aspen 12" bears S80°W, 16 links.
B.F. Dorr recovered corner in 1899. Recovered original BTs.
Corner recovered by H.C. Lawrence, Registered Land Surveyor, in 1954. Ran E-W 1/4 line.
Distance to C 1/4 corner 45.10 chains.
Corners witness monuments (BTs) destroyed by road construction.

Description of corner evidence found:

No evidence of corner recovered. Corner sets in old highway 8. Set corner by single proportion. Ran traverse from recovered C 1/4 corner to EC 1/16 corner. Doubled distance and set E 1/4 corner in straight line. Computed distance from EC 1/16 to E 1/4 Corner Sec. 25-36-11 at 22.5445 chains. Bearing of line S 86°38' 03" E.

Description of monument and accessories I established to perpetuate the original location of this corner.

Set 1 1/2" x 18" iron pipe in centerline of old highway 8, 5" below surface.
Set 2 1/2" Berntsen A-1 Federal Monument, 60 links north of true corner for witness corner, projecting 12" above ground. Cap stamped:
Marked NBTs - Red Pine 10" N55°W, 170.5 links, scribed 1/4 BT.
Red Pine 10" N22°W, 144.6 links, scribed 1/4 BT.

T36N
R 11 W 25 C 30 R 12
E W C E
S 60 lks to Cor.

Dated at Rhineland, Wis., this 13th day of June, 1977.

Signature Philip T. Hansen Title Registered Land Surveyor Registration No. S-498
(County Surveyor, Registered Land Surveyor, or other duly authorized official)

Office of Register of Deeds, County of Forest, I hereby certify that the within
instrument was filed in this office for record on the 6th day of July, 1977.
at 3:30 o'clock P. M.

Eugene Stutzman
(Register of Deeds)
By _____ Deputy

DOCUMENT NUMBER
111823

FORM 985

43611252000

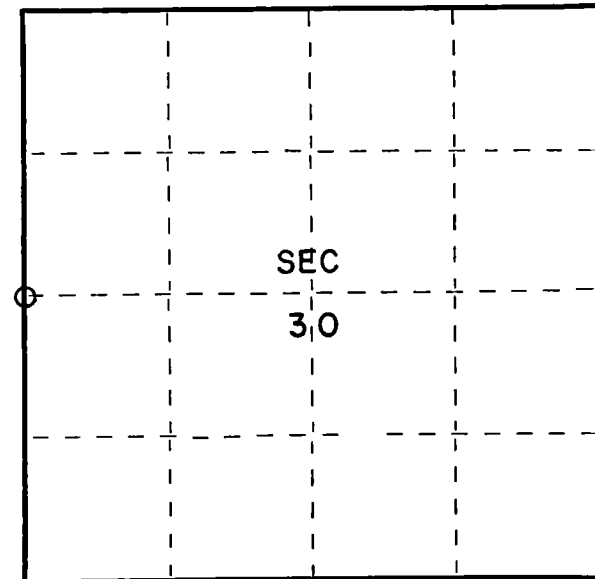
CERTIFIED LAND CORNER RESTORATION

Index No. **T 1**

State of Wisconsin }
County of Forest } ss.

I Thomas R. Arnott, do hereby
certify that on the 16th day
of December, 19 75, I found
evidence of the 1/4
corner of sections 25 & 30
Township 36, North, Range
1213 13 E, Fourth Principal Meridian,
as described hereon; and that from this evidence
I established a new monument and accessories
as described hereon to perpetuate the original
location of this corner.

Resident witnesses:



○ = Corner monument restored.

History of original corner establishment:

W. Birch	10	N28E	30 Lks.
W. Birch	8	S30W	18 Lks.

Description of corner evidence found:

Wood post found 2 feet below road surface of old Highway 8, replaced with $1\frac{1}{2}$ " iron pipe in 1972.

Description of monument and accessories I established to perpetuate the original location of this corner.

Left $1\frac{1}{2}$ " iron pipe

Ties:

Power pole (3613-30W3)	N15E	70.26 feet
Power pole (3613-30W10)	N70E	78.42 feet
Old ROW post	S34W	41.05 feet



Dated at Crandon, Wis., this 16th day of December, 19 75.

Signature Thomas R. Arnott Title Land Surveyor Registration No. S-887
(County Surveyor, Registered Land Surveyor, or other duly authorized official)

Office of Register of Deeds, County of Forest, I hereby certify that the within
instrument was filed in this office for record on the 16th day of December, 19 75
at 11 o'clock A. M.

Eugene Stutzman Document Number
(Register of Deeds)

By _____ Deputy

108402

CERTIFIED LAND CORNER RESTORATION

Index No. T-5

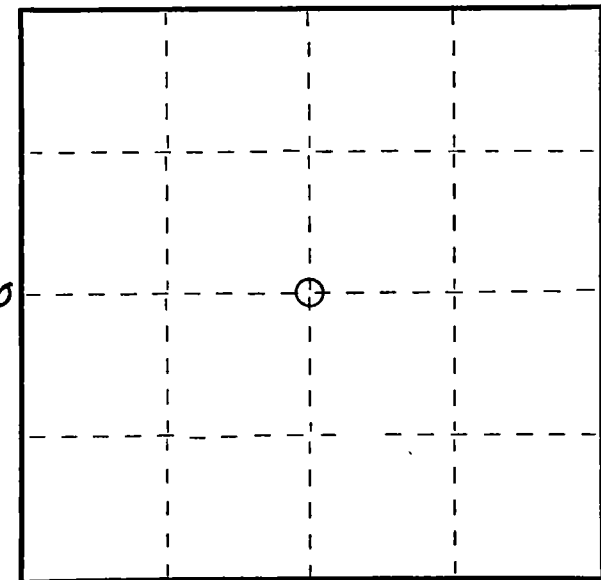
State of Wisconsin }
County of Forest } ss.

I, Milo E. Stefan, do hereby
certify that on the 14th day
of December, 1993, I found
evidence of the 1/4
corner ~~to~~ to Sections 29 & 30
Township 36, North, Range
12 East, Fourth Principal Meridian,
as described hereon; and that from this evidence
I established a new monument and accessories
as described hereon to perpetuate the original
location of this corner.

Resident witnesses:

Myron Smith

Charles Blomdahl




○ = Corner monument restored.

History of original corner establishment: By James L. Nowlan, 8/8/1859, at 40.00 Chains set
1/4 Section Post/two BTs:
9" White Pine, S57°E, 36 Lks (Found by Ritter 5/2/1921)
10" White Pine, N34°W, 90 Lks

Description of corner evidence found:
May 2, 1921 - I.R. Ritter's "Record of Survey" as filed with the Forest County Register of
Deeds indicates he found evidence of this corner and made a new BT: 12" Pine, N58°E, 16 Lks.
D.O.T.'s Route Survey of Highway "8" (Project #F.O. 21-3 [17]) calls this corner in centerline
of town road North and 135' North of centerline of this project.
12/14/1993 - We found corner marked by a railroad spike.

Description of monument and accessories I established to perpetuate the original location of this corner.
We set a 1" x 24" aluminum monument as a reference monument, N5°W, 188.61 feet with four
new BTs:
14" Red Pine, S45°W, 333.96 Feet
18" White Spruce, N5°W, 191.03 Feet
Power Pole #3612-29W5, N60°E, 48.15 Feet
Power Pole #3612-29L6, S7°E, 171.95 Feet



S. 29 Dated at Rhinelander, Wis., this 30th day of December, 1993

Signature Milo E. Stefan Title Registered Land Surveyor Registration No. 1558
(County Surveyor, Registered Land Surveyor, or other duly authorized official)

Office of Register of Deeds, County of Forest, I hereby certify that the within
instrument was filed in this office for record on the 7th day of FEBRUARY, 1994
at 1:30 o'clock P. M.

Paul Achenbacher
(Register of Deeds)

By Deputy

DOCUMENT NUMBER

149579

FORM 985 H. C. MILLER CO., MILWAUKEE

43612302000

- e) Describe any material discrepancy between the location of the corner as restored or reestablished and the location of that corner as previously restored or reestablished by distance and direction. Show the discrepancy on the plan view drawing under (d), above. Show the distances between the corner as previously restored or reestablished and (1) the corner as restored or reestablished, and (2) to at least 2 of the witness monuments shown on the drawing in (d), above.

N/A

- (f) Was the corner restored through acceptance of (1) an obliterated evidence location, or, (2) a found perpetuated location?

(2) a found perpetuated location

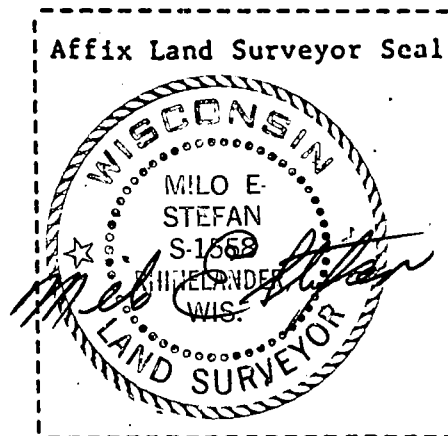
- (g&h) Was the corner reestablished through lost corner proportionate methods? If so, show the method, including the directions and distances to other public land survey corners used as evidence or used for proportioning in determining the corner location?

N/A

- (i) I, Milo E. Stefan
(type or print name) certify that the corner location shown on this record was determined by me or under my direction and control and that this U.S. Public Land Survey Monument Record is correct and complete to the best of my knowledge and belief.

Milo E. Stefan
Signature

12/30/93
Date



CERTIFIED LAND CORNER RESTORATION

Index No. T-9

State of Wisconsin }
County of Forest } ss.

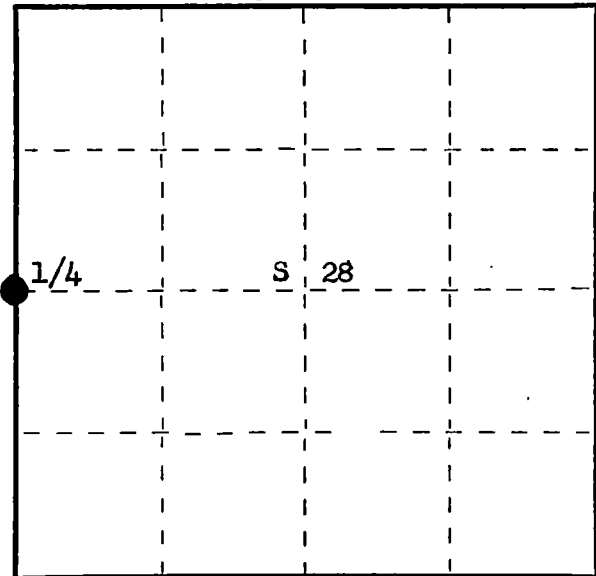
I Philip T. Hansen, do hereby
certify that on the 16th day
of June, 19 76, I found
evidence of the Quarter
corner of Section 28 - 29
Township 36, North, Range
12 East, Fourth Principal Meridian,
as described hereon; and that from this evidence
I established a new monument and accessories
as described hereon to perpetuate the original
location of this corner.

Resident witnesses:

Glen Barker

Jim Claflin

Herb Wagoner



○ = Corner monument restored.

History of original corner establishment:

Original corner established by Wm. E. Dougherty, Deputy Surveyor, in 1859, from which
Birch 10" bears S86°E 17 lks and Birch 8" bears N71°W 18 lks.

State Highway Engineers tied to this 1/4 corner during survey for relocation of Highway "8".

Description of corner evidence found:

Recovered 7" yellow right of way post set for 1/4 corner.

No record of any bearing trees. Distance to North right of way line (112') checks
records on highway plat.

Computed traverse distance from Section Corner 28, 29, 32, 33 is 40.65 chains, bearing
N 0° 19' E.

Description of monument and accessories I established to perpetuate the original location of this corner.

Set 2 1/2" Berntsen A-1 Federal Monument 30 lks West for witness corner. Monument projects 8"
above ground. Cap stamped.

NBTs - Sugar 6" S66°E 107.7 lks, scribed 1/4 BT.

Power Pole #MB 69 - PP 35 N 44° W 9.0 lks.

Pipe and BT painted blue.

T36N R12E

W. C.

S498 1/4 29/28 1976

E 30 lks. to Cor.

Dated at Rhineland, Wis., this 21st day of June, 19 76.

Signature Philip T. Hansen Title Registered Land Surveyor Registration No. S-498
(County Surveyor, Registered Land Surveyor, or other duly authorized official)

Office of Register of Deeds, County of Forest, I hereby certify that the within
instrument was filed in this office for record on the 22nd day of June, 19 76
at 3:45 o'clock P. M.

Eugene Stetson
(Register of Deeds)
By _____ Deputy

DOCUMENT NUMBER
109502

FORM 985

43612292000

CERTIFIED LAND CORNER RESTORATION

Index No. T-11

State of Wisconsin }
County of Forest } ss.

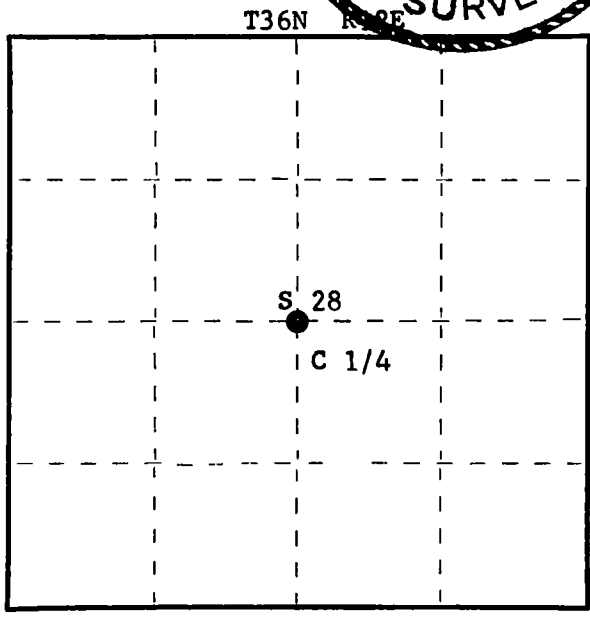

I Philip T. Hansen, do hereby
certify that on the 18th day
of October, 1979, I ~~found~~
~~recovered~~ the C 1/4
corner of Section 28
Township 36, North, Range
12 East, Fourth Principal Meridian,
as described hereon; and that from this evidence
I established a new monument and accessories
as described hereon to perpetuate the original
location of this corner.

Resident witnesses:

Glen Barker

Jim Claflin

Herb Wagoner



○ = Corner monument restored.

History of original corner establishment:

No records available on previous survey.

Description of corner evidence found:

No evidence of any corner recovered.

Corner established by traverse and computation.

Ran traverse from S 1/4 to N 1/4 and from E 1/4 to West 1/4 to establish C 1/4.

Corner sets
S2°12'15"E, 2813.90 from N 1/4.
S84°04'18"W, 2760.03 from E 1/4.
N2°12'15"W, 2676.05 from S 1/4.
N84°04'18"E, 2647.39 from W 1/4.

Description of monument and accessories I established to perpetuate the original location of this corner.

Location of corner is 8' south of centerline of New Highway 8.

Set a 2-1/2" Berntsen A-1 Federal Monument, S2°12'15" E, 150' from C 1/4 corner,
projecting 18", cap stamped:

Set a 1-1/2" x 18" iron pipe, flush with ground, S2°12'15" E, 200 ft.
from C 1/4 corner in the N-S 1/4 line.

Marked NBT's - Sugar 6" N6°W 85.60 feet
Sugar 6" S71°E 8.90 feet
Sugar 5" S3°W 11.98 feet
all scribed C 1/4 BT

S498
T36N R12E
C 1/4 S+28
N 2° 12' 15" W
150 ft. to Cor
1979

Dated at Rhineland, Wis., this 16th day of May, 1980

Signature Philip T. Hansen Title Registered Land Surveyor Registration No. S-498
(County Surveyor, Registered Land Surveyor, or other duly authorized official)

Office of Register of Deeds, County of Forest, I hereby certify that the within
instrument was filed in this office for record on the 2nd day of June, 1980
at 8:30 o'clock A. M.

Eugene Stutzman
(Register of Deeds)
By _____ Deputy

DOCUMENT NO. **118003**

FORM 985 H. C. MILLER CO., MILWAUKEE

43612 28 2020

CERTIFIED LAND CORNER RESTORATION

Index No. T-13

State of Wisconsin }
County of Forest } ss.


I Philip T. Hansen, do hereby
certify that on the 7th day
of June, 1979, I ~~for~~
established the 1/4
corner of Section 27
Township 36N, North, Range
12 East, Fourth Principal Meridian,
as described hereon; and that from this evidence
I established a new monument and accessories
as described hereon to perpetuate the original
location of this corner.

Resident witnesses

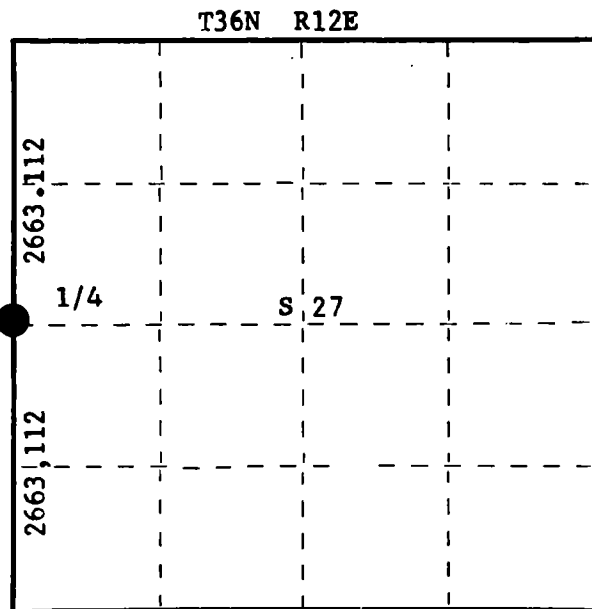
Glen Barker

Jim Claflin

Herb Wagoner



FORM 985



○ = Corner monument restored.

History of original corner establishment:

Original corner established by Wm. E. Dougherty, Deputy Surveyor, in 1859.
No records of any subsequent survey.

Description of corner evidence found:

No evidence of any corner recovered. All evidence destroyed during construction of old Highway 8. Corner established by traverse and computation. Ran traverse from section corner 21, 22, 27 and 28 to section corner 27, 28, 33 and 34. Computed distance at 5326.225 feet at bearing S 2° 32' 41" E. Set 1/4 corner at 2663.112 feet intermediate.

Description of monument and accessories I established to perpetuate the original location of this corner.

Drove a 1-1/2" x 18" iron pipe, 6" North of the centerline of old Highway 8, 4" below the surface of the road.

Set a 2-1/2" Berntsen A-1 Federal Monument, 50 feet north for a witness monument.

Monument projects 8" above ground - cap stamped:

Marked NBT's -

Sugar 6" N17°E 62.68 feet, scribed 1/4 BT.

Sugar 5" N19°W 70.35 feet, scribed 1/4 BT.

NBO - Power Pole #3612 27101 N66°W 47.45'

T36N R12E
1/4 28 + 27 W.C.
S 50 ft. to Cor.
S498 - 1979

Dated at Rhineland, Wis., this 12th day of June, 1979.

Signature Philip T. Hansen Title Registered Land Surveyor Registration No. S-498
(County Surveyor, Registered Land Surveyor, or other duly authorized official)

Office of Register of Deeds, County of Forest, I hereby certify that the within
instrument was filed in this office for record on the 13th day of November, 1979
at 8:30 o'clock A. M.

Eugene Staszny
(Register of Deeds)

By _____ Deputy

DOCUMENT NO. **117078**

43612 282000

CERTIFIED LAND CORNER RESTORATION

Index No. T-13

State of Wisconsin }
County of Forest } ss.


I, Philip T. Hansen, do hereby
certify that on the 18th day
of October, 1979, I ~~found~~
~~established~~ re-established the Quarter
corner of Sections 27 and 28
Township 36, North, Range
12 East, Fourth Principal Meridian,
as described hereon; and that from this evidence
I established a new monument and accessories
as described hereon to perpetuate the original
location of this corner.

Resident witnesses:

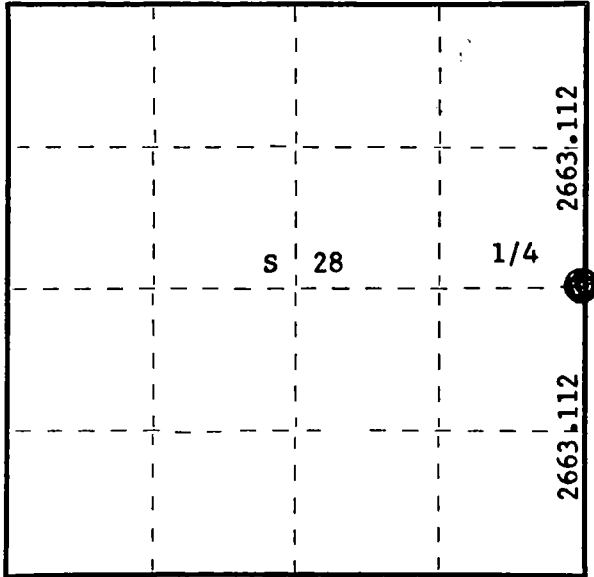
Glen Barker

Jim Claflin

Herb Wagoner



T36N R12E



○ = Corner monument restored.

History of original corner establishment:

Original corner established by J.L. Nowlin, Deputy Surveyor, in 1859.

Description of corner evidence found:

No evidence of any corner recovered.

Corner established by traverse and computation. Ran traverse from section corners 21, 22, 27 and 28 to section corners 27, 28, 33 and 34. Computed distance is 5326.225 ft. at bearing S 2° 32' 41" E. Set 1/4 corner at 2663.112 feet intermediate.

Description of monument and accessories I established to perpetuate the original location of this corner.

Drove a 1-1/2" x 18" iron pipe 6" north of centerline of old Highway 8, 4 inches below the surface for true corner.

Set a 2-1/2" Berntsen A-1 Federal Monument 50' north for witness corner.

Monument projects 8" above ground - cap stamped:

Marked NBT's to true corner -

Sugar 6" N17°E 62.68' scribed 1/4 BT.

Sugar 5" N19°W 70.35' scribed 1/4 BT.

B.O. Power Pole #3612 27W N66°W 47.45'.

T36N R12E
1/4 S28 + S27 W.C.
S 50' to Cor.
S498 - 1979

Dated at Rhineland, Wis., this 16th day of May, 1980

Signature Philip T. Hansen Title Registered Land Surveyor Registration No. S-498
(County Surveyor, Registered Land Surveyor, or other duly authorized official)

Office of Register of Deeds, County of Forest, I hereby certify that the within
instrument was filed in this office for record on the 2nd day of June, 1980
at 8:30 o'clock A. M.

Eugene Stutzman
(Register of Deeds)
By _____ Deputy

DOCUMENT NO. **118000**

Document Number

172369

REGISTER'S OFFICE
Forest County, Wis.
Received for record this 24th day
of July A.D., 2001 at
9:00 o'clock A M. and recorded
in Vol. Corner Restoration
page T-17
Kay Swanson, Deputy
Register of Deeds

U.S. PUBLIC LAND SURVEY MONUMENT RECORD

(As Required by WI Adm. Code)

History of original corner establishment and subsequent restorations and descriptions of any record, monument, occupational, testimonial or other evidence considered:

1859 - William Daugherty, set original corner post and made the following B.T.'s:

Hemlock, 7", S 48° E, 9 lks.
Sugar, 12", West, 20 lks.

1970's - State Highway Commission plans F021-3(17) of U.S.H. 8 indicate a distance of 58' North along Section line from quarter corner to North R/W line of highway.

2001 - I found a 1 1/2" Iron Pipe on North R/W line of Highway, restored quarter corner from above mentioned highway plan by running a line South from the Northwest corner of Section 26 through the found iron pipe for a distance of 58 feet to the corner position.
I set a stamped Forest County Aluminum Monument for the quarter corner.

Corner was: (Check All That Apply)

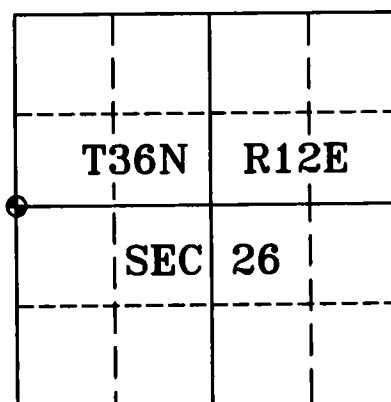
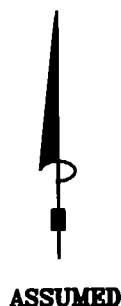
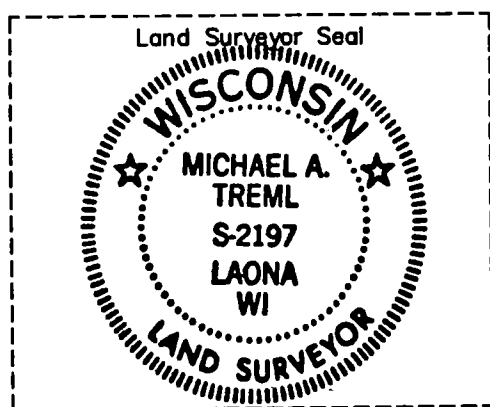
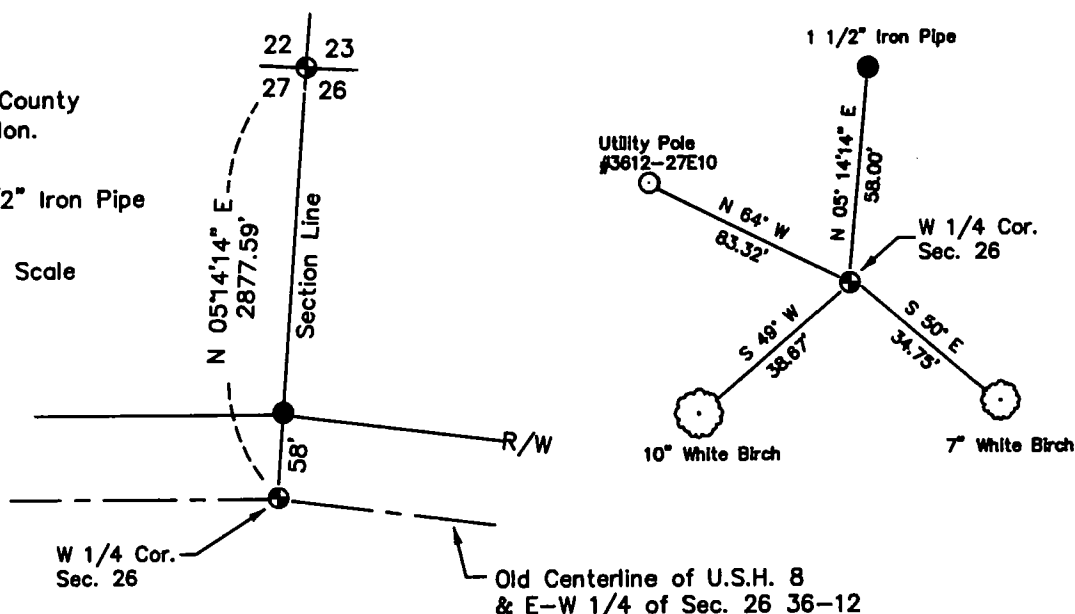
- ☒ Restored through acceptance of an obliterated evidence location.
☐ Restored through acceptance of a found perpetuated location.
☐ Considered a lost corner and reestablished through lost corner proportionate methods (include a plan view drawing showing distances and directions to other Public Land Survey Corners used for proportioning and determining the corner location).
☐ Restored or reestablished in a location that differs from a previous restoration or reestablishment (include a plan view drawing and indicate what was set and/or found).

Describe the monument and accessories used to perpetuate the location of this corner (include a plan view drawing and indicate what was set and/or found).

LEGEND:

- Set Forest County Aluminum Mon.
● Found 1 1/2" Iron Pipe

Sketch Not to Scale



Michael A. Trembl, RLS

(type or print name) certify that the corner location shown on this record was determined by me or under my direction and control and that this U.S. Public Land Survey Monument Record is correct and complete to the best of my knowledge and belief.

Michael A. Trembl 7-23-01
Signature Date

The West One-quarter corner of
Section 26 T. 36 N., R. 12 E.
Forest County, WI

Index No. T-17

43612272000

T-17

CERTIFIED LAND CORNER RESTORATION

Index No. U-7

State of Wisconsin }
County of Forest } ss.


I Philip T. Hansen, do hereby
certify that on the 3rd day
of May, 19 76, I found
evidence of the SC 1/16
corner of Section 29
Township 36, North, Range
12 East, Fourth Principal Meridian,
as described hereon; and that from this evidence
I established a new monument and accessories
as described hereon to perpetuate the original
location of this corner.

Resident witnesses:

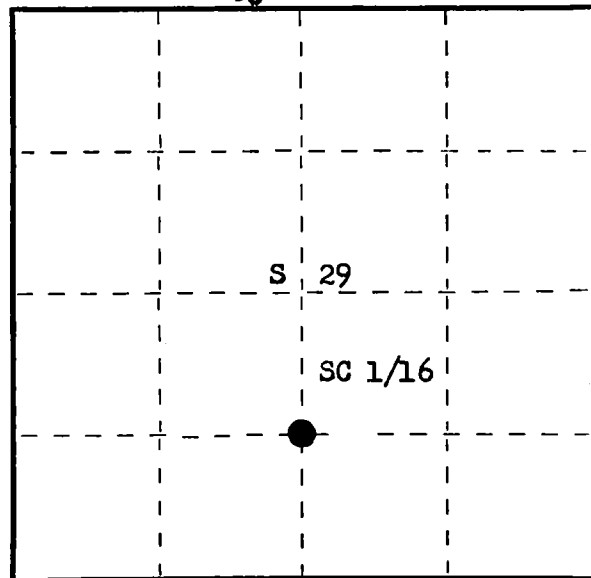
Glen Barker

Jim Claflin

Herb Wagoner



T36N R12E



○ = Corner monument restored.

History of original corner establishment:

Corner established by I.R. Ritter, County Surveyor, in 1931. Robert Thiel, adjacent land owner, states that it was established for previous land owner.

Description of corner evidence found:

Recovered $1\frac{1}{2}$ " x 3' iron pipe, projecting 8" above ground.

Recovered OBT - Basswood 5" N45°E 15.5 lks, scribed 1/16 BT (now dead).
Y. Birch 8" N52°W 9.8 lks, scribed 1/16 BT.

Description of monument and accessories I established to perpetuate the original location of this corner.

Replaced iron pipe with $1\frac{1}{2}$ " iron pipe with 2" brass cap, stamped
Pipe projects 18" above ground.

NBTs - Sugar 6" S72°W 31 lks, scribed 1/16 BT.
Sugar 6" S15°E 30.4 lks, scribed 1/16 BT.

Pipe and BTs painted blue.

S498
T36N R12E
SC 1/16 S 29
CPI-1976

Dated at Rhineland, Wis., this 11th day of June, 19 76.

Signature Philip T. Hansen Title Registered Land Surveyor Registration No. S-498
(County Surveyor, Registered Land Surveyor, or other duly authorized official)

Office of Register of Deeds, County of Forest, I hereby certify that the within
instrument was filed in this office for record on the 28th day of June, 19 76.
at 3:45 o'clock P. M.

Eugene Statingny
(Register of Deeds)

By _____ Deputy

DOCUMENT NUMBER **109539**

CERTIFIED LAND CORNER RESTORATION

Index No. U 8

State of Wisconsin }
County of Forest } ss.

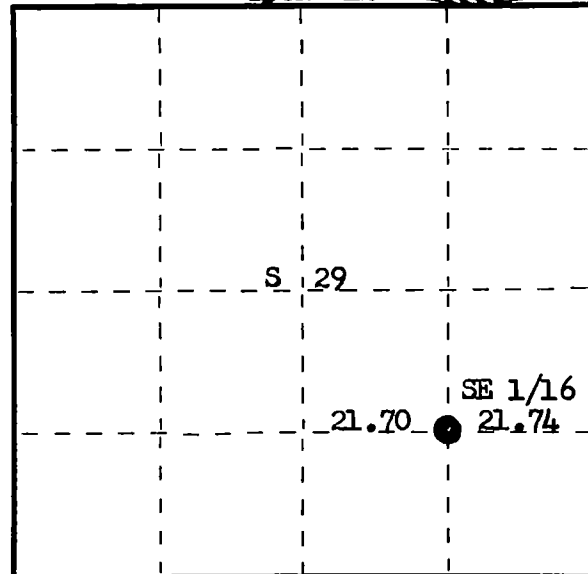

I Philip T. Hansen, do hereby
certify that on the 4th day
of May, 1976, I found
evidence of the SE 1/16
corner of Section 29
Township 36, North, Range
12E, Fourth Principal Meridian,
as described hereon; and that from this evidence
I established a new monument and accessories
as described hereon to perpetuate the original
location of this corner.

Resident witnesses:

Glen Barker

Jim Claflin

Herb Wagoner



○ = Corner monument restored.

History of original corner establishment:

Chained east from SC 1/16 corner. At 21.70 chains recovered cedar post.
Continued East at 21.74 chains intersected centerline of Tower Road.
Bearing of line S88°E.

Description of corner evidence found:

Recovered 6" cedar post, squared on top end, around the bottom of which was a rock cairn.

No evidence of any OBTs visible.

Description of monument and accessories I established to perpetuate the original location of this corner.

Replaced old wood post with 1 1/2" iron pipe with 2" brass cap, stamped
Pipe projects 18" above ground.

NBTs - Sugar 5" N50°W 9.5 lks, scribed 1/16 BT.

Sugar 6" S52°E 26.4 lks, scribed 1/16 BT.

Pipe and BTs painted blue.

S498
T36N R12E
SE 1/16 S 29
CPI-1976

Dated at Rhineland, Wis., this 11th day of June, 1976

Signature Philip T. Hansen Title Registered Land Surveyor Registration No. S-498
(County Surveyor, Registered Land Surveyor, or other duly authorized official)

Office of Register of Deeds, County of Forest, I hereby certify that the within
instrument was filed in this office for record on the 28th day of June, 1976.
at 3:45 o'clock P. M.

Engineer Stetson
(Register of Deeds)

DOCUMENT NUMBER --- **109538**

By _____ Deputy

CERTIFIED LAND CORNER RESTORATION

Index No. U-9

State of Wisconsin }
County of Forest } ss.

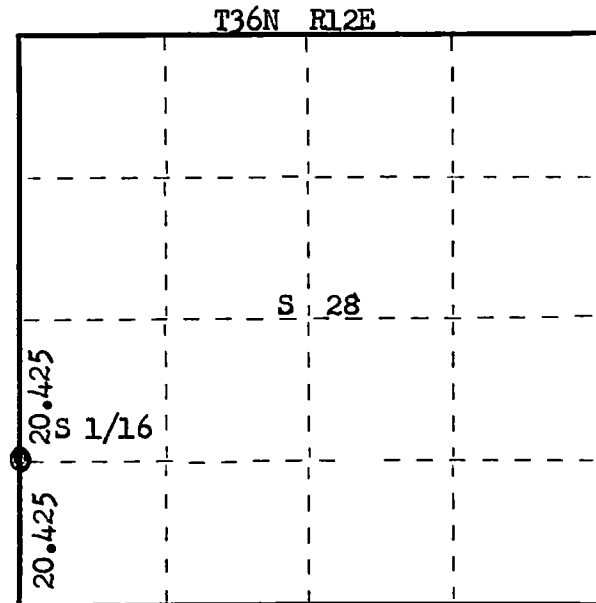
I Philip T. Hansen, do hereby
certify that on the 16th day
of June, 1976, I found
evidence of the S 1/16
corner of 28-29
Township 36, North, Range
12, Fourth Principal Meridian,
as described hereon; and that from this evidence
I established a new monument and accessories
as described hereon to perpetuate the original
location of this corner.

Resident witnesses:

Glen Barker

Jim Claflin

Herb Wagoner



○ = Corner monument restored.

History of original corner establishment:

No record or evidence of any previous survey to establish this corner.

Description of corner evidence found: Corner set by proportional measurement between 1/4, Sec. 28-29, yellow post, set by Wisconsin Highway Department and Section Corner 28, 29, 32, 33. Ran traverse N0°45' E to point 11 lks East of 1/4 corner, measured at 90°. Total distance computed 40.85 chains. Set S 1/16 corner 5.5. lks. West at 20.425 chains. Corrected bearing of line N 0° 30' 56" E.

Description of monument and accessories I established to perpetuate the original location of this corner.

Set a 1" x 18" iron pipe at the west edge of Tower Road for Corner 4" below road surface.
Set a 1 1/2" iron pipe with 2" brass cap 60 lks. East for Witness Corner. Cap stamped.

NBTs - Sugar 8" S 57° W 64.4 lks, scribed 1/16 BT.

Sugar 8" N 69° E 87.3 lks, scribed 1/16 BT.

Measurements and bearings to true corner.

Monument and BTs painted blue.

S498
T36N R12E
S 1/16 S29/S28 W.C.
W-60 lks
CPI - 1976

Dated at Rhineland, Wis., this 22nd day of June, 1976.

Signature _____ Title Registered Land Surveyor Registration No. S-498
(County Surveyor, Registered Land Surveyor, or other duly authorized official)

Office of Register of Deeds, County of Forest, I hereby certify that the within
instrument was filed in this office for record on the 28th day of June, 1976
at 3:45 o'clock P. M.

Eugene Staszny
(Register of Deeds)

By _____ Deputy

DOCUMENT NUMBER ---- **109540**

CERTIFIED LAND CORNER RESTORATION

Index No. U-11

State of Wisconsin }
County of Forest } ss.

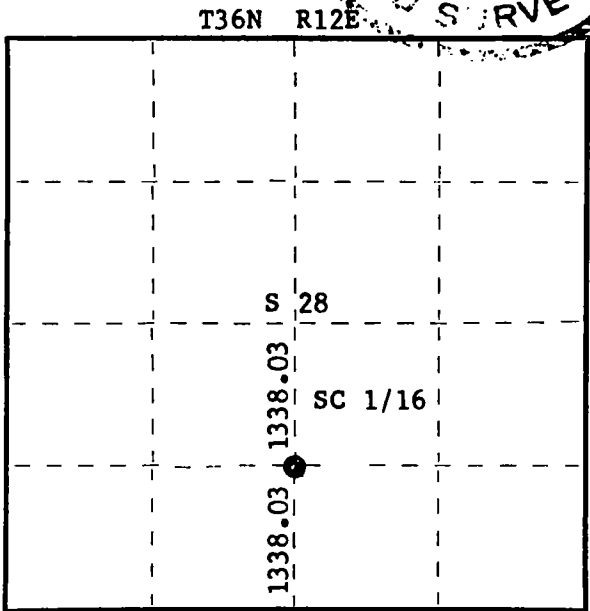
I Philip T. Hansen, do hereby
certify that on the 18th day
of October, 1980, I ~~found~~
~~established~~ re-established the SC 1/16
corner of Section 28
Township 36, North, Range
12 East, Fourth Principal Meridian,
as described hereon; and that from this evidence
I established a new monument and accessories
as described hereon to perpetuate the original
location of this corner.

Resident witnesses:

Glen Barker

Jim Claflin

Herb Wagoner



○ = Corner monument restored.

History of original corner establishment:

No record of any previous survey.

Description of corner evidence found:

No evidence of any corner recovered.

Corner established by traverse and computation.

Computed distance from previously established C 1/4 to the S 1/4 Section 28 is
2676.05' at bearing N 2° 12' 15" W.

Set SC 1/16 at 1338.03' intermediate.

Description of monument and accessories I established to perpetuate the original location of this corner.

Set 1-1/2" iron pipe with 2" brass cap projecting 18" - stamped:

Marked NBT's -

Sugar 7" S50°W 18.83 feet, scribed 1/16 BT.

Sugar 7" S79°E 24.12 feet, scribed 1/16 BT.

S498
T36N R12E
SC 1/16 S+28
CPI-1979

Dated at Rhineland, Wis., this 16th day of May, 1980

Signature Philip T. Hansen Title Registered Land Surveyor Registration No. S-498
(County Surveyor, Registered Land Surveyor, or other duly authorized official)

Office of Register of Deeds, County of Forest, I hereby certify that the within
instrument was filed in this office for record on the 2nd day of June, 1980
at 8:30 o'clock A. M.

Eugene Stegany
(Register of Deeds)
By _____ Deputy

DOCUMENT NO. **118002**

CERTIFIED LAND CORNER RESTORATION

Index No. U-12

State of Wisconsin }
County of Forest } ss.


I Philip T. Hansen, do hereby
certify that on the 26th day
of October, 1979, I ~~found~~
~~established~~ the SE 1/16
corner of Section 28
Township 36, North, Range
12 East, Fourth Principal Meridian,
as described hereon; and that from this evidence
I established a new monument and accessories
as described hereon to perpetuate the original
location of this corner.

Resident witnesses:

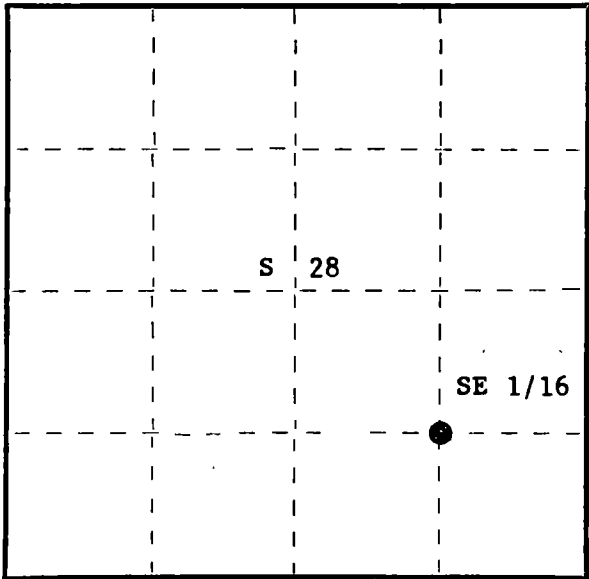
Glen Barker

Jim Claflin

Herb Wagoner



T36N R12E



○ = Corner monument restored.

History of original corner establishment:

No records available from any previous survey.

Description of corner evidence found:

No evidence of any corner recovered.

Corner established by traverse and computation. Ran traverse from E 1/16 between sections 28 and 33 to EC 1/16, section 28. Computed distance is 2669.57' at bearing N 2° 22' 26" W. Computed location of SE 1/16 is 1334.78 feet, equidistant between E 1/16 and EC 1/16.

Description of monument and accessories I established to perpetuate the original location of this corner.

Set a 1-1/2" iron pipe with 2" brass cap, projecting 24", stamped:

Marked NBT's - Sugar 7" S50°W 12.71 feet
Sugar 8" N6°W 13.45 feet
both scribed 1/16 BT.

S498
T36N R12E
SE 1/16 S+28
CPI-1979

Dated at Rhineland, Wis., this 16th day of May, 1980

Signature Philip T. Hansen Title Registered Land Surveyor Registration No. S-498
(County Surveyor, Registered Land Surveyor, or other duly authorized official)

Office of Register of Deeds, County of Forest, I hereby certify that the within
instrument was filed in this office for record on the 2nd day of June, 1980
at 8:30 o'clock A. M.

Eugene J. Stahy
(Register of Deeds)
By _____ Deputy

DOCUMENT NO. **118005**


CERTIFIED LAND CORNER RESTORATION

Index No. U-13

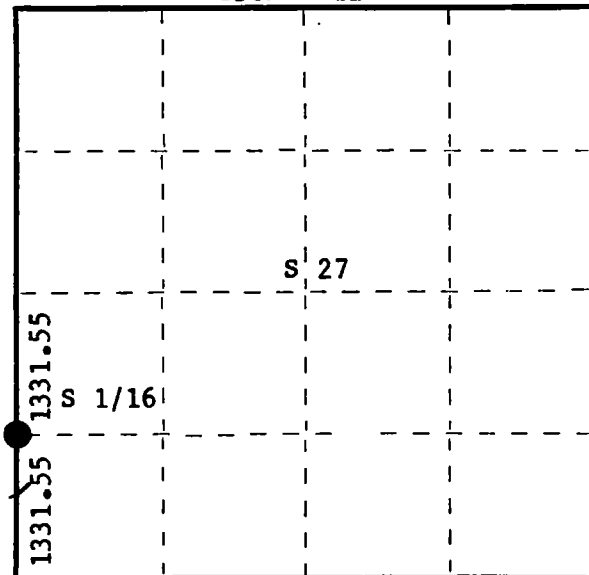
State of Wisconsin }
 County of Forest } ss.

I Philip T. Hansen, do hereby
 certify that on the 7th day
 of June, 1979, I ~~was~~
 established of the S 1/16
 corner of Section 27 and 28
 Township 36, North, Range
12 East, Fourth Principal Meridian,
 as described hereon; and that from this evidence
 I established a new monument and accessories
 as described hereon to perpetuate the original
 location of this corner.

Resident witnesses:

Glen BarkerJim ClaflinHerb Wagoner

T36N R12E



○ = Corner monument restored.

History of original corner establishment:
 No records of any previous survey.

Description of corner evidence found:

No evidence of any corner recovered.

Corner established by traverse and computation. Ran traverse from quarter corner between
 section 27 and 28 to section corner 27, 28, 33 and 34.

Computed distance at 2663.112 feet at bearing N 2° 32' 41" W.

Set S 1/16 corner at 1331.55 feet intermediate.

Description of monument and accessories I established to perpetuate the original location of this corner.

Set a 1-1/2" iron pipe with 2" brass cap, projecting 24" above ground - cap stamped:

Marked NBT's -

Maple 8" N43°W 19.34', scribed 1/16 BT.

Sugar 9" N47°E 20.85', scribed 1/16 BT.

S498

T36N R12E

S 1/16 28 + 27

CPI-1979

Dated at Rhineland, Wis., this 12th day of June, 1979

Signature Philip T. Hansen Title Registered Land Surveyor Registration No. S-498
 (County Surveyor, Registered Land Surveyor, or other duly authorized official)

Office of Register of Deeds, County of Forest, I hereby certify that the within
 instrument was filed in this office for record on the 13th day of November, 1979
 at 8:30 o'clock A. M.

Eugene J. Stutzman
 (Register of Deeds)
 By _____ Deputy

DOCUMENT NO. **117079**

CERTIFIED LAND CORNER RESTORATION

Index No. V-1

State of Wisconsin }
County of Forest } ss.

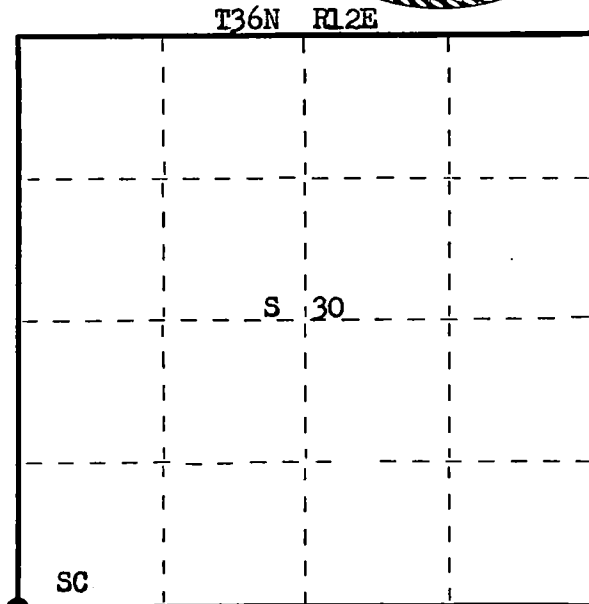

I Philip T. Hansen, do hereby certify that on the 19th day of March, 1976, I found evidence of the Section corner of 25, 30, 31, 36 Township 36, North, Range 11 and 12 East Fourth Principal Meridian, as described hereon; and that from this evidence I established a new monument and accessories as described hereon to perpetuate the original location of this corner.

Resident witnesses:

Glen Barker

Jim Claflin

Herb Wagoner



○ = Corner monument restored.

History of original corner establishment:

Original corner established by Hiram C. Fellows, Deputy Surveyor, from which Tamarack 12" bears N 65° E 8 lks, Spruce 8" bears N 70° W 17 lks, Spruce 8" bears S 30° W 25 lks and Spruce 8" bears S 40° E 14 lks.

Corner recovered and restored by H. C. Lawrence, Registered Land Surveyor, in 1954. Set a new 4" tamarack post. Found two OBTs, Tamarack 8" N 20° W 9 lks and Tamarack 10" S 30° W 30 lks.

Description of corner evidence found:

Recovered 4" tamarack post, squared and scribed S 25 R11E, S 36, S 31 T36N, S30 R12E in fair condition. Also recovered a very old, squared tamarack post scribed S 36, S 31, still visible.

Unable to recover any OBTs because of deep snow.

Description of monument and accessories I established to perpetuate the original location of this corner.

Replaced 4" tamarack post with 2 1/2" Berntsen, A-1 Federal Monument, aluminum with magnets installed in cap and base. Cap stamped.

Drove support stakes beside new pipe.

Pipe projects 12" above ground.

NBTs - Tamarack 6" S 56° W 69.8 lks, Scribed SC BT.

Tamarack 6" N 76° E 60.6 lks, Scribed SC BT.

Tamarack 6" S 9° W 98.0 lks, Scribed SC BT.

Corner sets 1 chain east of former old grown up range line road.

T36N			
R 25	30	R	
11	36	31	12
E	S498	E	
1976			

Dated at Rhineland, Wis., this 23rd day of March, 1976.

Signature Philip T. Hansen Title Registered Land Surveyor Registration No. S-498
(County Surveyor, Registered Land Surveyor, or other duly authorized official)

Office of Register of Deeds, County of Forest, I hereby certify that the within instrument was filed in this office for record on the 31 st day of March, 1976 at 3:30 o'clock P. M.

Eugene Staszny
(Register of Deeds)

By _____ Deputy

DOCUMENT NUMBER
108953

43611250000

CERTIFIED LAND CORNER RESTORATION

Index No. **V-5**

State of Wisconsin }
County of Forest } ss.


I, Philip T. Hansen, do hereby certify that on the 9th day of August, 1976, I ~~found~~ ^{established} the Section corner of Sec. 29, 30, 31, 32 Township 36, North, Range 12 East, Fourth Principal Meridian, as described hereon; and that from this evidence I established a new monument and accessories as described hereon to perpetuate the original location of this corner.

Resident witnesses:

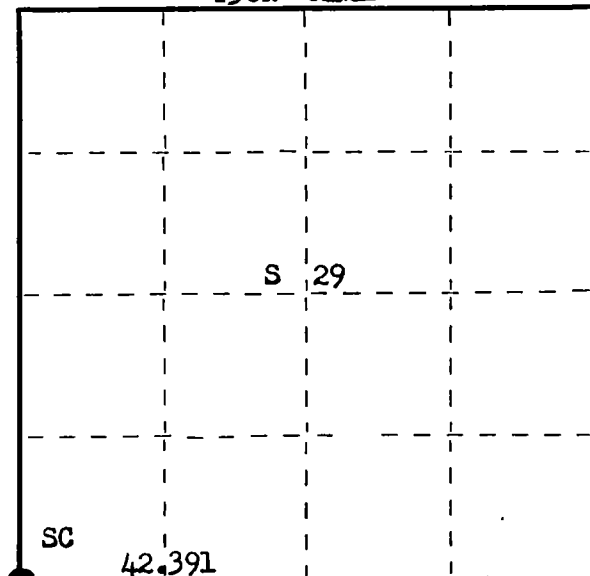
Glen Barker

Jim Claflin

Herb Wagoner



T36N R12E



○ = Corner monument restored.

History of original corner establishment: Original Corner established by Wm. E. Dougherty, Deputy Surveyor, in 1859, from which White Pine 7" bears N 78° W 14 lks and Tamarack 9" bears S 42° E 12 lks. I.R. Ritter, County Surveyor, ran the line between Section 29 and 32 in 1921, re-established the 1/4 corner and E and N 1/16 corners. No evidence of corner recovered at this date, except the remains of an old fence to east, posts laying down and rusted wire.

Description of corner evidence found:

Recovered and restored I.R. Ritter's 1/4 corner and W 1/16 corner. Ran traverse of this line, computed distance of 21.195 chains. Continued west on traverse and set Sec. Corner 29, 30, 31 and 32 at 21.195 chains, at bearing N 89° 26' 31" W. Total distance to 1/4 corner 42.391 chains.

Description of monument and accessories I established to perpetuate the original location of this corner.

Set 1 1/2" x 18" iron pipe for corner on the west edge of Cole Road 4" below road surface.

Set a 2 1/2" Berntsen A-1 Federal Monument 80 lks east for Witness Monument.

Monument projects 12" above ground. Cap stamped.

NBT - Tamarack 8" S 43° W 20.4 lks, scribed SC BT.

W.Pine 24" N 24° 30' E 1.238 chs, scribed SC BT.

B.O. Power Pole #3612 30R7 N 11° W 2.063 chs.

Monument and BTs painted blue.

T36N R12E

30 | 29
31 | 32 W.C.

W 80 lks to Cor.
S498 1976

Dated at Rhineland, Wis., this 10th day of August, 1976

Signature Philip T. Hansen Title Registered Land Surveyor Registration No. S-498
(County Surveyor, Registered Land Surveyor, or other duly authorized official)

Office of Register of Deeds, County of Forest I hereby certify that the within instrument was filed in this office for record on the 8th day of September, 1976 at 10 o'clock A. M.

Eugene Stutzman
(Register of Deeds)
By _____ Deputy

DOCUMENT NUMBER
110105

CERTIFIED LAND CORNER RESTORATION

Index No. V-6

State of Wisconsin }
County of Forest } ss.


I Philip T. Hansen, do hereby
certify that on the 17th day
of June, 1976, I found
evidence of the W 1/16
corner of Section 29 & 32
Township 36, North, Range
12 East, Fourth Principal Meridian,
as described hereon; and that from this evidence
I established a new monument and accessories
as described hereon to perpetuate the original
location of this corner.

Resident witnesses:

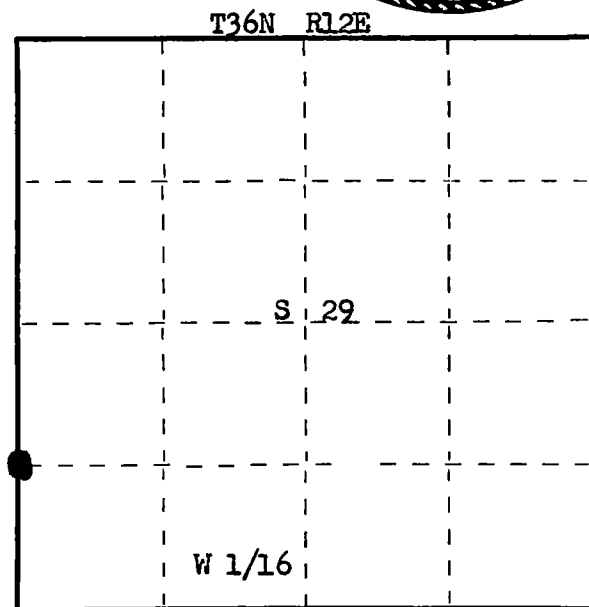
Glen Barker

Jim Claflin

Herb Wagoner



FORM 985



○ = Corner monument restored.

History of original corner establishment: Line between Section 29 and 32 run by I.R. Ritter, County Surveyor, in 1931. Set W 1/16 and marked BTs - Hemlock 12" East 2.5 lks.

Hemlock 14" N 65° W 24.5 lks.

State of Wisconsin is reported to have run this line at a later year.

Description of corner evidence found: Recovered Ritter's 1 1/2" x 30" iron pipe and an old cedar post setting beside it. Iron pipe may have been set by the State surveyors.
Found visible evidence of OBT Hemlock 12" East 2.5 lks - decayed and firecharred.
Hemlock 14" N 65° W 24.5 lks - decayed and firecharred.

Bearings and distances checked.

Also found a blazed 8" Sugar N 64° E 16 lks, not scribed.

Description of monument and accessories I established to perpetuate the original location of this corner.

Replaced old iron pipe with 1 1/2" x 40 iron pipe with 2" brass cap, stamped.

Pipe projects 18" above ground.

Built rock cairn around base of pipe.

NBTs - Sugar 8" S 53° W 34.6 lks, scribed 1/16 BT.

Sugar 12" N 28° W 42.8 lks, scribed 1/16 BT.

Pipe and BTs painted blue.

S 498
T36N R12E
W 1/16 S 29
S 32
CPI-1976

Dated at Rhineland, Wis., this 22nd day of June, 1976

Signature Philip T. Hansen Title Registered Land Surveyor Registration No. S-498
(County Surveyor, Registered Land Surveyor, or other duly authorized official)

Office of Register of Deeds, County of Forest, I hereby certify that the within
instrument was filed in this office for record on the 28th day of June, 1976
at 3:45 o'clock P. M.

Eugene Stetson
(Register of Deeds)

By _____ Deputy

DOCUMENT NUMBER
109541

436 12 32 10940

CERTIFIED LAND CORNER RESTORATION

Index No. V-7

State of Wisconsin }
County of Forest } ss.

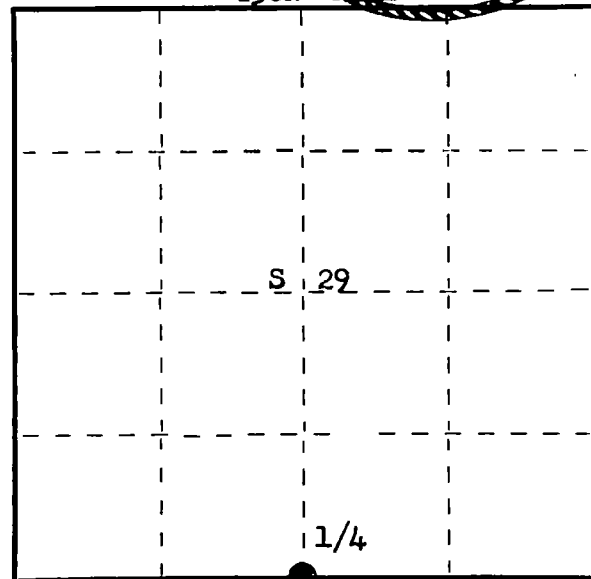

I, Philip T. Hansen, do hereby
certify that on the 3rd day
of May, 1976, I found
evidence of the Quarter
corner of Sec. 29 and 32
Township 36, North, Range
12 East, Fourth Principal Meridian,
as described hereon; and that from this evidence
I established a new monument and accessories
as described hereon to perpetuate the original
location of this corner.

Resident witnesses:

Glen Barker

Jim Claflin

Herb Wagoner



○ = Corner monument restored.

History of original corner establishment: Original corner established by J.L. Nowlin, Deputy Surveyor, in 1859, from which Ironwood 6" bears N12°W 9 lks and Maple 12" bears S27°E 22 lks.

Line ran and corner set by I.R. Ritter, County Surveyor, marked Sugar 5" S50°W 7 lks, survey made in 1921.

Robert Thiel, local resident stated that the State Foresters ran this line about 20 years ago, and they probably found this corner.

Description of corner evidence found: Recovered a 1½" x 3' iron pipe, also a 2" x 6" x 2' stone shaped like arrow head beside the iron pipe.

Recovered a Sugar Maple 12" S54°W 7 lks. It had been chopped out to expose the 1/4S BT scribe marks, approximately 20 years ago.

Recovered Basswood 8" N14°E 23.5 lks. Scribed X BT.

Description of monument and accessories I established to perpetuate the original location of this corner.

Replaced iron pipe with 2½" Berntsen A-1 Federal Monument, cap stamped.

Pipe projects 12" above ground.

NBTs - Sugar 8" N42°W 44 lks, scribed 1/4 BT.

Sugar 6" S52°E 50.8 lks, scribed 1/4 BT.

Sugar 10" S25°W 85.4 lks, scribed 1/4 BT.

Monument and BTs painted blue.

S498
T36N R12E
1/4 S 29
S 32
1976

Dated at Rhineland, Wis., this 24th day of May, 1976.

Signature Philip T. Hansen Title Registered Land Surveyor Registration No. S-498
(County Surveyor, Registered Land Surveyor, or other duly authorized official)

Office of Register of Deeds, County of Forest, I hereby certify that the within instrument was filed in this office for record on the 9th day of June, 1976 at 3:30 o'clock P. M.

DOCUMENT NUMBER -- **109400**

Eugene Stutzman
(Register of Deeds)

By _____ Deputy

CERTIFIED LAND CORNER RESTORATION

Index No. **V-8**

State of Wisconsin }
County of Forest } ss.


I Philip T. Hansen, do hereby certify that on the 3rd day of May, 1976, I found evidence of the E 1/16 corner of Section 29 & 32 Township 36, North, Range 12 East, Fourth Principal Meridian, as described hereon; and that from this evidence I established a new monument and accessories as described hereon to perpetuate the original location of this corner.

Resident witnesses:

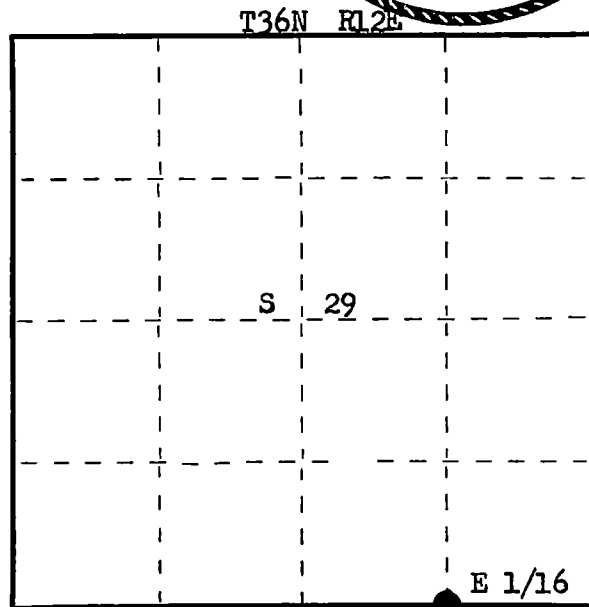
Glen Barker

Jim Claflin

Herb Wagoner



FORM 985



○ = Corner monument restored.

History of original corner establishment:

Original corner established by I.R. Ritter, County Surveyor, in 1931. Set wood post and marked BTs - Yellow Birch 14" S2°E 13.4 lks, Hemlock 16" S21°E 37.8 lks. Have information from local dwellers that State of Wisconsin ran this line at later date. Believed they placed 1 1/2" x 3" iron pipe at corner.

Description of corner evidence found:

Recovered 1 1/2" x 3" iron pipe projecting 6" above ground.
Also found old squared elm stake, scribed 1/16 beside the iron pipe.
Recovered OBT - Yellow Birch 14" S 2° E 13.4 lks, scribed X 1/16 BT.
Hemlock S 21° E 37.8 lks. scribed X 1/16 BT.

Description of monument and accessories I established to perpetuate the original location of this corner.

Replaced iron pipe with 1 1/2" OD iron pipe w/2" brass cap stamped
Marked NBTs - Sugar 7" S85°E 47.7 lks, scribed 1/16 BT.
Sugar 6" N34°E 34.8 lks, scribed 1/16 BT.
Pipe projects 18" above ground.
Pipe and BTs painted blue.
Corner sets in the bed of old narrow gauge RR

S498
T36N R12E
E 1/16 S129
S132
CPI-1976

Dated at Rhineland, Wis., this 11th day of June, 1976

Signature Philip T. Hansen Title Registered Land Surveyor Registration No. S-498
(County Surveyor, Registered Land Surveyor, or other duly authorized official)

Office of Register of Deeds, County of Forest, I hereby certify that the within instrument was filed in this office for record on the 28th day of June, 1976 at 3:45 o'clock P. M.

Eugene Staszny
(Register of Deeds)

DOCUMENT NUMBER **109542**

By _____ Deputy

43612290010

CERTIFIED LAND CORNER RESTORATION

Index No. V-9

State of Wisconsin }
County of Forest } ss.


I, Philip T. Hansen, do hereby
certify that on the 17th day
of June, 1976, I found
evidence of the Section
corner of S28, 29, 32, 33
Township 36, North, Range
12 East, Fourth Principal Meridian,
as described hereon; and that from this evidence
I established a new monument and accessories
as described hereon to perpetuate the original
location of this corner.

Resident witnesses:

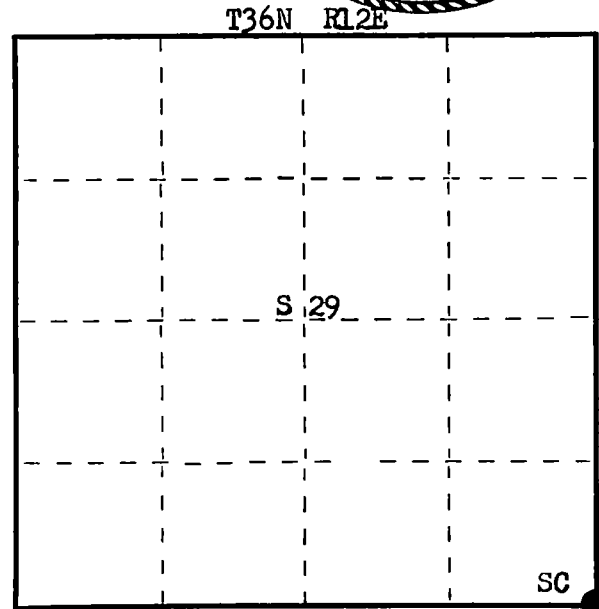
Glen Barker

Jim Claflin

Herb Wagoner



FORM 985



○ = Corner monument restored.

History of original corner establishment:

Original corner established by Wm. E. Dougherty, Deputy Surveyor, in 1859, from which Birch 12" bears S50°E 29 lks. and Hemlock 10" bears N61°W 26 lks. Line between Sec. 29 and 32, ran by I.R. Ritter, County Surveyor in 1931.

Description of corner evidence found:

Recovered I.R. Ritters 1/4 Corner between Sec. 29 and 32, 1 1/2" x 3' iron pipe and his Sugar Maple 12" S54°W 7 lks. Ran random line S86°E from 1/4 Corner, distance of 42.38 chains to point 2.522 chains south at right angles, to intersection of centerline of Tower Road and Ison Road. True computed distance of line 42.45 chains. Corrected bearing S89° 24' E.

Description of monument and accessories I established to perpetuate the original location of this corner.

Set a 1 1/2" x 18" iron pipe at the intersection of Tower Road and Ison Road, 4" below surface. Set a 2 1/2" Berntsen A-1 Federal Monument for Witness Corner 55 lks. West.

Pipe projects 18" above ground. Cap stamped.

NBTs - Sugar 6" S36°W 147 lks., scribed SC BT.

Sugar 8" N69°W 119.7 lks., scribed SC BT.

Sugar 6" S31°E 131 lks, scribed SC BT.

Measurements and bearings made to true corner.

Pipe and BTs painted blue.

T36N R12E
S498 29 | 28 W.C. 1976
32 | 33
E 55 lks to Cor.

Dated at Rhineland, Wis., this 21st day of June, 1976.

Signature Philip T. Hansen Title Registered Land Surveyor Registration No. S-498
(County Surveyor, Registered Land Surveyor, or other duly authorized official)

Office of Register of Deeds, County of Forest, I hereby certify that the within instrument was filed in this office for record on the 22nd day of June, 1976 at 3:45 o'clock P. M.

Eugene Stutzny
(Register of Deeds)
By _____ Deputy

DOCUMENT NUMBER --- **109500**

4361229000

CERTIFIED LAND CORNER RESTORATION

Index No. V-10

State of Wisconsin }
County of Forest } ss.


I, Philip T. Hansen, do hereby
certify that on the 17th day
of June, 1976, I ~~restored~~
established ~~evidence~~ of the W 1/16
corner of Sec. 28 and 33
Township 36, North, Range
12 East, Fourth Principal Meridian,
as described hereon; and that from this evidence
I established a new monument and accessories
as described hereon to perpetuate the original
location of this corner.

Resident witnesses:

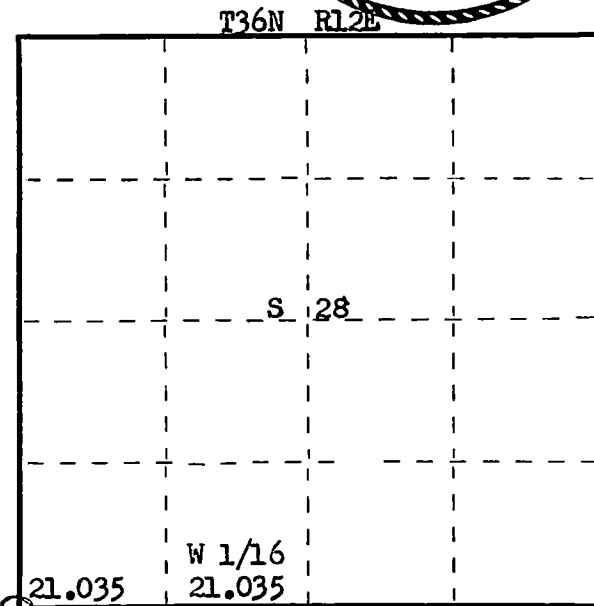
Glen Barker

Jim Claflin

Herb Wagoner



FORM 985



○ = Corner monument restored.

History of original corner establishment:
No record or evidence of any previous survey or corner set.

Description of corner evidence found: Corner established by proportional measurement from Section
Corner 28, 29, 32, 33 and Section 27, 28, 33 and 34. Total computed distance by traverse,
84.14 chains. Set West 1/16 corner at 21.035 chains N 83° 49' 30" E of Corner 28, 29, 32
and 33.

Description of monument and accessories I established to perpetuate the original location of this corner.

Set a 1½" x 2" iron pipe on line on South bank of Ison Road for true corner.
Pipe projects 6" above ground.
Set a 1½" iron pipe with 2" brass cap 25 lks. South of corner for witness monument.
Pipe projects 18" above ground. Cap stamped.
NBTs - Sugar 6" S18°W 32.5 lks, scribed 1/16 BT.
Sugar 6" N8°E 116.4 lks, scribed 1/16 BT.
Measurements and bearings made to true corner.
Monument and BTs painted blue.

S498
T36N R12E
W 1/16 S128
S133 W.C.
N 25 lks.
CPI-1976

Dated at Rhineland, Wis., this 22nd day of June, 1976

Signature Philip T. Hansen Title Registered Land Surveyor Registration No. S-498
(County Surveyor, Registered Land Surveyor, or other duly authorized official)

Office of Register of Deeds, County of Forest, I hereby certify that the within
instrument was filed in this office for record on the 28th day of June, 1976
at 3:45 o'clock P. M.

Eugene Stutzman
(Register of Deeds)

DOCUMENT NUMBER 109543

By _____ Deputy

4361229000

CERTIFIED LAND CORNER RESTORATION

Index No. V-11

State of Wisconsin }
County of Forest } ss.


I, Philip T. Hansen, do hereby
certify that on the 17th day
of June, 1976, I found
evidence of the Quarter
corner of Section 28 and 33
Township 36, North, Range
12 East, Fourth Principal Meridian,
as described hereon; and that from this evidence
I established a new monument and accessories
as described hereon to perpetuate the original
location of this corner.

Resident witnesses:

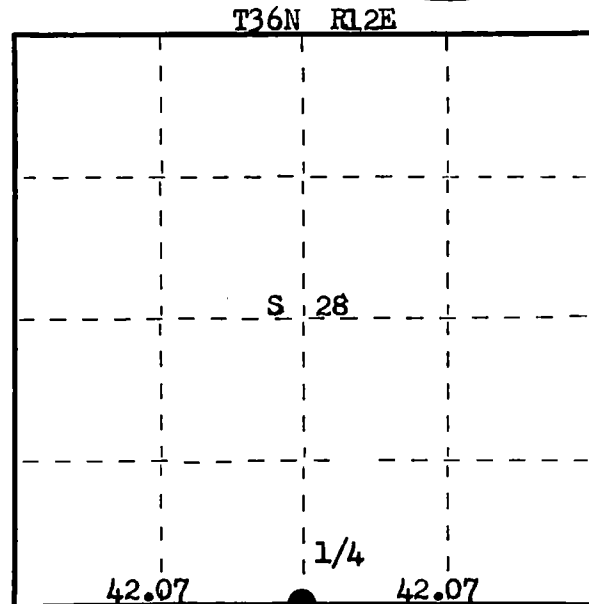
Glen Barker

Jim Claflin

Herb Wagoner



FORM 985



○ = Corner monument restored.

History of original corner establishment:

Original corner established by Wm. E. Dougherty, Deputy Surveyor, in 1859 from which Birch 12" bears S 56° E 20 lks. and Birch 20" bears N 65° W 17 lks. Original distance between Sec. 28 and 33 was 80.64 chains.

Description of corner evidence found:

Ran traverse from Sec. Corner 28-29-32 and 33 to Section Corner 27-28-33 and 34. Computed distance between corners, 84.140 chains at N 83° 49' 30" E. Computed distance to Quarter Corner 42.07 chains. This line follows an old road known as Ison Road.

Description of monument and accessories I established to perpetuate the original location of this corner.

Set 1½" x 18" iron pipe on line at 42.07 chains N 83° 49' 30" E of Section Corner 28, 29, 32, 33. This fell on the South edge of Ison Road. Pipe is 4" below surface.
Set a 2½" Berntsen A-1 Federal Monument for witness corner 25 lks South. Monument projects 18" above ground. Cap stamped.
NBTs - R. Oak 7" S56°W 74.9 lks, scribed 1/4 BT.
Sugar 7" N14°E 88.4 lks, scribed 1/4 BT.
Measurements and bearings made from true corner.
W.C. and BTs painted blue.

T36N R12E
S498 1/4 S 28
S 33 W.C. 1976
N 25 lks to Cor.

Dated at Rhineland, Wis., this 21st day of June, 1976

Signature Philip T. Hansen Title Registered Land Surveyor Registration No. S-498
(County Surveyor, Registered Land Surveyor, or other duly authorized official)

Office of Register of Deeds, County of Forest, I hereby certify that the within instrument was filed in this office for record on the 22nd day of June, 1976 at 3:45 o'clock P. M.

Eugene Staszny
(Register of Deeds)

By _____ Deputy

DOCUMENT NUMBER --- **109501**

43012280020

CERTIFIED LAND CORNER RESTORATION

Index No. V-12

State of Wisconsin }
County of Forest } ss.


I Philip T. Hansen, do hereby
certify that on the 17th day
of June, 1976, I found
evidence of the E 1/16
corner of Sec. 28 and 33
Township 36, North, Range
12 East, Fourth Principal Meridian,
as described hereon; and that from this evidence
I established a new monument and accessories
as described hereon to perpetuate the original
location of this corner.

Resident witnesses:

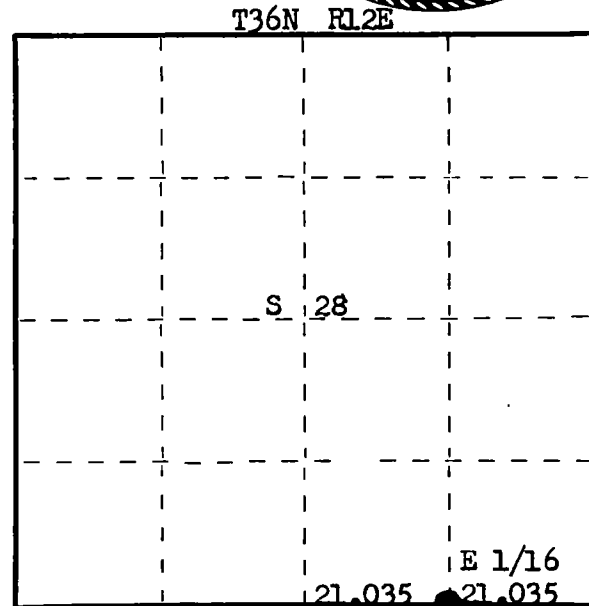
Glen Barker

Jim Claflin

Herb Wagoner



FORM 985



○ = Corner monument restored.

History of original corner establishment:

No record or evidence of any previous survey or corner set.

Description of corner evidence found: Corner established by proportional measurement from Section Corner 28, 29, 32 and 33 and Section 27, 28, 33 - 34. Total distance computed by traverse, 84.14 chains. - Set E 1/16 corner at 21.035 chains N 83° 49'30" E of 1/4 Sec. Corner, equidistant to Section Corner.

Description of monument and accessories I established to perpetuate the original location of this corner.

Set a 1½" x 20" iron pipe for true corner on South edge of Ison Road, 4" below surface of road.

Set a 1½" iron pipe with 2" brass cap 25 lks. South for a Witness Corner.

Pipe projects 18" above ground. Cap stamped.

NBTs - Sugar 18" N32°E 86.9 lks, scribed 1/16 BT.

Sugar 8" S22°W 81.7 lks, scribed 1/16 BT.

Measurements and bearings made to true corner.

Pipe and BTs painted blue.

S498
T36N R12E
E 1/16 S 28
S 33 W.C.
N. 25 lks.
CPI - 1976

Dated at Rhineland, Wis., this 22nd day of June, 1976

Signature Philip T. Hansen Title Registered Land Surveyor Registration No. S-498
(County Surveyor, Registered Land Surveyor, or other duly authorized official)

Office of Register of Deeds, County of Forest, I hereby certify that the within
instrument was filed in this office for record on the 28th day of June, 1976
at 3:45 o'clock P. M.

Eugene Staszny
(Register of Deeds)

By _____ Deputy

DOCUMENT NUMBER -- **109544**

43612 28 0010

CERTIFIED LAND CORNER RESTORATION

Index No. V-13

State of Wisconsin }
County of Forest } ss.

History of original corner establishment: Original corner established by J.L. Nowlin, Deputy Surveyor, in 1859 from which Elm 12" S66°E 7 lks and Birch 14" N87°W 49 lks.

I Philip T. Hansen, do hereby certify that on the 10th day of May, 1976, I found evidence of the Section corner of S 27, 28, 33 and 34 Township 36, North, Range 12 East, Fourth Principal Meridian, as described hereon; and that from this evidence I established a new monument and accessories as described hereon to perpetuate the original location of this corner.


Description of corner evidence found: Recovered old 1" iron pipe buried 4" below ground level on the North edge of an old E-W section line road. George L. Ison, adjacent land owner, had found this old pipe many years ago and had driven it into the ground to preserve it. This agrees with original swamp call of N-S line between Section 33 & 34. No evidence of any OBTs.

Resident witnesses:

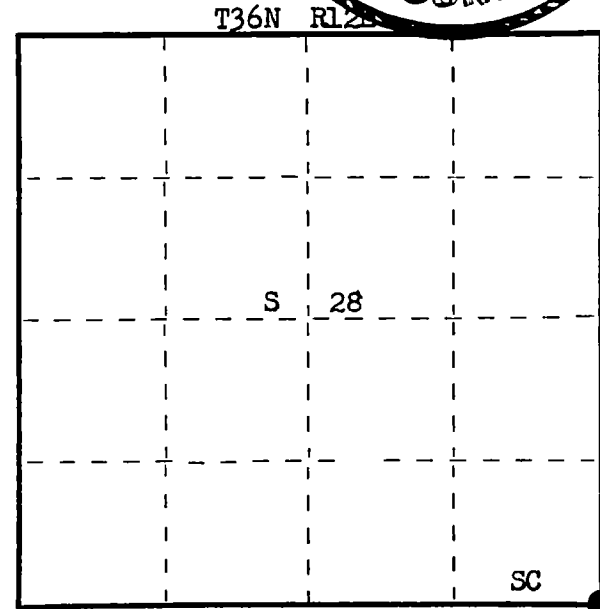
Glen Barker

Jim Claflin

Herb Wagoner



FORM 985



Description of monument and accessories I established to perpetuate the original location of this corner. Set a 2 1/2" Berntsen A-1 Federal Monument for Witness Monument 30 lks North and left the iron pipe recovered in place. Witness Monument projects 18" above ground. Cap stamped.

NBTs - Maple 10" N32°E 85 lks, scribed SC BT.
Maple 12" N54°E 87.5 lks, scribed SC BT.
Sugar 6" S12°E 77.2 lks, scribed SC BT.
Bearings and distances to true corner.
Pipe and BTs painted blue.

T36N RL2E
Sec. 28 | 27 W.C.
33 | 34
S 30 lks.
S498 1976

Dated at Rhineland, Wis., this 24th day of May, 1976

Signature Philip T. Hansen Title Registered Land Surveyor Registration No. S-498
(County Surveyor, Registered Land Surveyor, or other duly authorized official)

Office of Register of Deeds, County of Forest, I hereby certify that the within instrument was filed in this office for record on the 9th day of June, 1976 at 3:30 o'clock P. M.

Eugene Stetson
(Register of Deeds)

DOCUMENT NUMBER **109401**

By _____ Deputy

○ = Corner monument restored.

43612280000

CERTIFIED LAND CORNER RESTORATION

Index No. V-14

State of Wisconsin }
County of Forest } ss.

I Philip T. Hansen, do hereby
certify that on the 3rd day
of August, 19 77, I ~~found~~
established ~~evidence of~~ the W 1/16
corner of Section 27 & 34
Township 36, North, Range
12 East, Fourth Principal Meridian,
as described hereon; and that from this evidence
I established a new monument and accessories
as described hereon to perpetuate the original
location of this corner.

Resident witnesses:

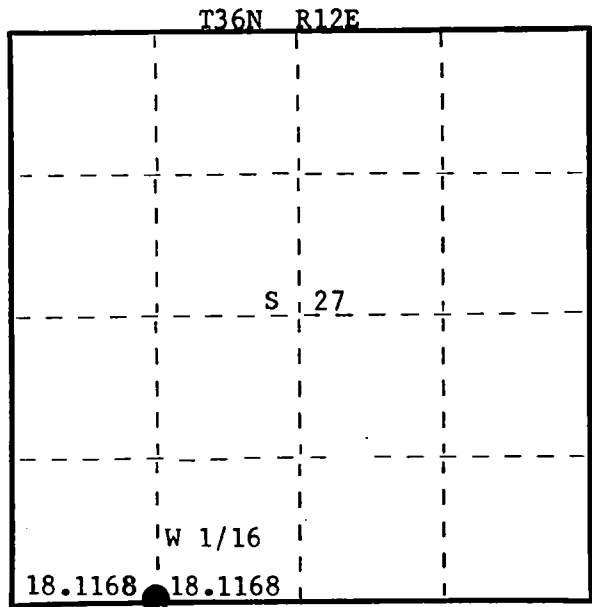
Glen Barker

Jim Claflin

Herb Wagoner



FORM 985 M. C. MILLER CO., MILWAUKEE



○ = Corner monument restored.

History of original corner establishment:
No records of any surveys.

Description of corner evidence found:

Corner established by traverse and computations. Ran random line from re-established Section Corner 27, 28, 33 & 34 and recovered 1/4 corner between Section 27 & 34. Computed distance 2391.421 feet (36.21 chains) at bearing S 86° 36' 26" E. Set W 1/16 corner at 18.1168 chains intermediate.

Description of monument and accessories I established to perpetuate the original location of this corner.

Corner fell in old section line road, grown up to tag alders.
Set 1½" iron pipe with 2" brass cap, projecting 2' above ground. Cap stamped:
Marked NBTs - Tamarack 6" N30°E, 89.7 links, scribed W 1/16 BT.
Tamarack 5" S14°W, 93.7 links, scribed W 1/16 BT.

S498
T36N R12E
W 1/16 S 27
S 134
CPI-1977

Dated at Rhineland, Wis., this 9th day of August, 19 77.

Signature Philip T. Hansen Title Registered Land Surveyor Registration No. S-498
(County Surveyor, Registered Land Surveyor, or other duly authorized official)

Office of Register of Deeds, County of Forest, I hereby certify that the within
instrument was filed in this office for record on the 22nd day of AUGUST, 19 77.
at 3:30 o'clock P. M.

Eugene Staszny
(Register of Deeds)
By _____ Deputy

DOCUMENT NUMBER **112155**

43012270030

CERTIFIED LAND CORNER RESTORATION

Index No. V-15

State of Wisconsin }
County of Forest } ss.

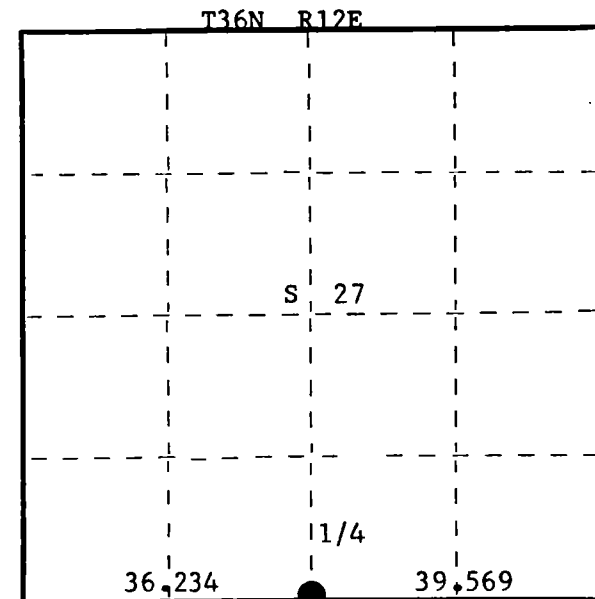

I, Philip T. Hansen, do hereby
certify that on the 3rd day
of August, 1977, I found
evidence of the Quarter
corner of Section 27 & 34
Township 36, North, Range
12 East, Fourth Principal Meridian,
as described hereon; and that from this evidence
I established a new monument and accessories
as described hereon to perpetuate the original
location of this corner.

Resident witnesses:

Glen Barker

Jim Claflin

Herb Wagoner



○ = Corner monument restored.

History of original corner establishment:

Original Corner established by J. Nowlin, Deputy Surveyor, in 1859, from which ironwood 6" bears S44°E, 11 links and Birch 12" bears N34°W, 17 links.

No records of any subsequent survey.

Description of corner evidence found:

Recovered a very old 1½" iron pipe one foot above ground on the north ROW line of old section line road. George C. Ison stated that 32 years ago he was shown this iron pipe and also one that set on the south ROW line. The south one has since been lost. There is an old rock fence running south from this corner and an old wire fence running north. Distance from beginning of rock fence to the old fence is 3 rods.

Description of monument and accessories I established to perpetuate the original location of this corner.

Drove a 1½" x 18" iron rod at 1½ rods south of the iron pipe 5" below the surface.

Set a 2½" Berntsen A-1 Federal Monument for witness corner 50 links north.

Monument projects 12" above ground. Cap stamped:

Marked NBTs from true corner:

Sugar 8" N20°W, 48.5 links, scribed 1/4 BT.

Sugar 6" N42°W, 59.6 links, scribed 1/4 BT.

Sugar 10" N61°E, 91.3 links, scribed 1/4 BT.

T36N R12E
1/4 S ²⁷/₃₄ W.C.
S498 - 1977
S 50 lks to corner

Dated at Rhineland, Wis., this 9th day of August, 1977.

Signature Philip T. Hansen Title Registered Land Surveyor Registration No. S-498
(County Surveyor, Registered Land Surveyor, or other duly authorized official)

Office of Register of Deeds, County of Forest, I hereby certify that the within
instrument was filed in this office for record on the 22nd day of AUGUST, 1977
at 3:30 o'clock P. M.

Ernest Stutzman
(Register of Deeds)
By _____ Deputy

DOCUMENT NUMBER
112156

CERTIFIED LAND CORNER RESTORATION

Index No. V-16

State of Wisconsin }
County of Forest } ss.


I Philip T. Hansen, do hereby
certify that on the 3rd day
of August, 1977, I found
evidence of the E 1/16
corner of Section 27 & 34
Township 36, North, Range
12 East, Fourth Principal Meridian,
as described hereon; and that from this evidence
I established a new monument and accessories
as described hereon to perpetuate the original
location of this corner.

Resident witnesses:

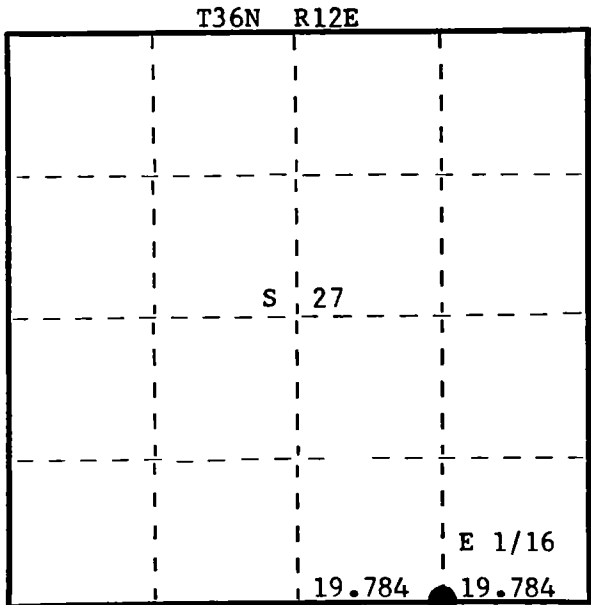
Glen Barker

Jim Claflin

Herb Wagoner



FORM 985 H. C. MILLER CO., MILWAUKEE



○ = Corner monument restored.

History of original corner establishment:
No records on any previous survey.

Description of corner evidence found:

Recovered 1½" gear shaft buried 4" below the surface of old road at intersection of north-south and east-west roads.

Description of monument and accessories I established to perpetuate the original location of this corner.

Left the old gear shaft in place as recovered.
Set a 1½" iron pipe with 2" brass cap 60 links south for witness corner.
Monument projects 24" above ground. Cap stamped:
Marked NBTs - Maple 7" N22°W, 98.7 links, scribed 1/16 BT.
Sugar 8" N64°W, 116 links, scribed 1/16 BT.

S498
T36N R12E
S 27
S 34
N 60 lks
CPI - 1977

Dated at Rhineland, Wis., this 9th day of August, 1977

Signature Philip T. Hansen Title Registered Land Surveyor Registration No. S-498
(County Surveyor, Registered Land Surveyor, or other duly authorized official)

Office of Register of Deeds, County of Forest, I hereby certify that the within
instrument was filed in this office for record on the 22nd day of AUGUST, 1977
at 3:30 o'clock P. M.

Eugene Stutzman
(Register of Deeds)
By _____ Deputy

DOCUMENT NUMBER **112157**

43612270010

CERTIFIED LAND CORNER RESTORATION

Index No. V-17

State of Wisconsin }
County of Forest } ss.


I, Philip T. Hansen, do hereby
certify that on the 3rd day
of August, 1977, I ~~found~~
established the Section
~~existence of the~~ corner of Section 26, 27, 34, 35
Township 36, North, Range
12 East, Fourth Principal Meridian,
as described hereon; and that from this evidence
I established a new monument and accessories
as described hereon to perpetuate the original
location of this corner.

Resident witnesses:

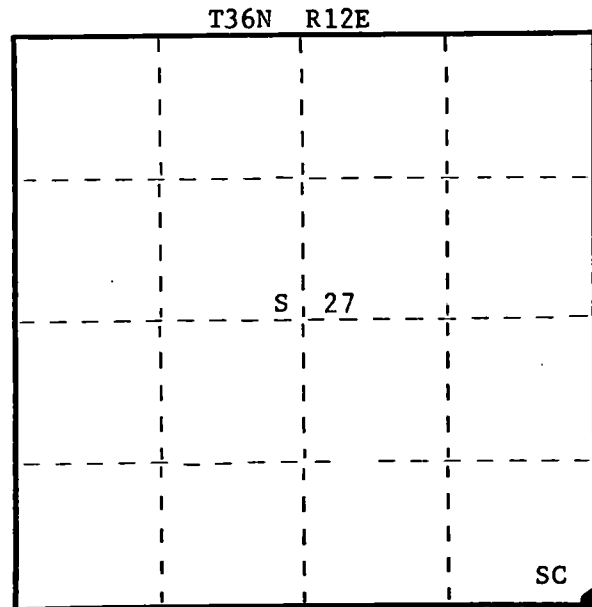
Glen Barker

Jim Claflin

Herb Wagoner



FORM 985 M. C. MILLER CO., MILWAUKEE



○ = Corner monument restored.

History of original corner establishment:

Original Corner established by J.L. Nowlin, Deputy Surveyor, in 1859 from which Tamarack 15" bears N80°E, 33 links; Fir 9" bears N82°W, 20 links.

No records of any subsequent survey.

Description of corner evidence found:

No evidence of any corner recovered after extensive search.
Corner established by proportion. Corner established by doubling distance from recovered 1/4 corner and E 1/16 corner. Ran traverse between two aforementioned corners. Computed distance 1305.792 ft. (19.7847 chains) at bearing N 89° 24' 30" E. Extended line and set section corner at 19.7847 chains N 89° 24' 30" E of E 1/16 corner.

Description of monument and accessories I established to perpetuate the original location of this corner.

Set 2½" Berntsen A-1 Federal Monument for corner projecting 18" above ground. Corner sets 17' north of old section line road. Road makes a bend to the south at this point.

Cap stamped:

Corner sets in tag alder brush. No trees available for BTs.

Set 2 3/4" iron pipes with 2" brass caps for witness monuments projecting 18" above ground.

#1 - North 30 links, stamped: W/C S.30 lks.

#2 - West 20 links, stamped: W/C E 20 lks.

T36N R12E
Sec. 27 26
34 35
S498-1977

Dated at Rhineland, Wis., this 9th day of August, 1977.

Signature Philip T. Hansen Title Registered Land Surveyor Registration No. S-498
(County Surveyor, Registered Land Surveyor, or other duly authorized official)

Office of Register of Deeds, County of Forest, I hereby certify that the within
instrument was filed in this office for record on the 22nd day of AUGUST, 1977.
at 3:30 o'clock P. M.

Eugene Staszny
(Register of Deeds)
By _____ Deputy

DOCUMENT NUMBER **112158**

43612270000

CERTIFIED LAND CORNER RESTORATION

Index No. **V-18**

State of Wisconsin }
County of Forest } ss.

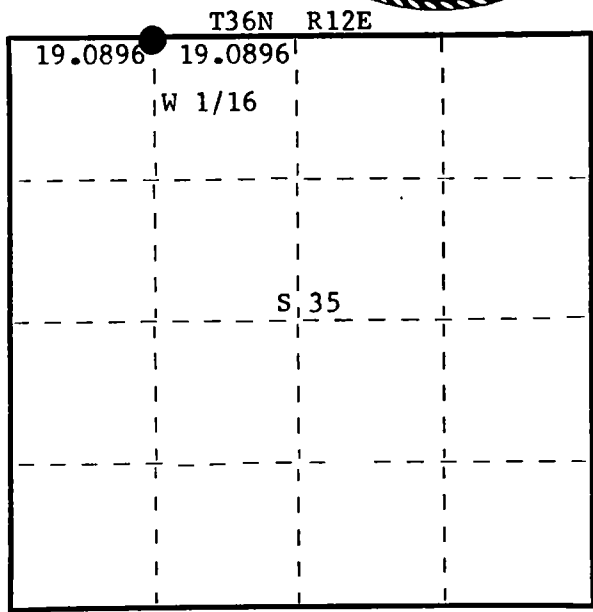

I Philip T. Hansen, do hereby
certify that on the 8th day
of August, 1977, I ~~found~~
~~existence of~~ the W 1/16
corner of Section 26 & 35
Township 36, North, Range
12 East, Fourth Principal Meridian,
as described hereon; and that from this evidence
I established a new monument and accessories
as described hereon to perpetuate the original
location of this corner.

Resident witnesses:

Glen Barker

Jim Claflin

Herb Wagoner



○ = Corner monument restored.

History of original corner establishment:
No record of any survey for this corner.

Description of corner evidence found:

No evidence of any corner recovered.
Corner established by traverse and computation. Ran traverse east from Section Corner 26,
27, 35, 34 to 1/4 corner established between Section 26 & 35.
Computed distance 38.1793 chains at bearing N86° 20' 03" E.
Set W 1/16 corner at 19.0896 chains intermediate.

Description of monument and accessories I established to perpetuate the original location of this corner.

Drove 1 1/2" x 18" iron pipe 3' north of centerline of old section line road 5" below the surface.
Set a 1 1/2" iron pipe with 2" brass cap 50 links north for witness corner.
Monument projects 2' above ground. Cap stamped:
Marked NBTs from true corner.
Sugar 6" N14° E, 71.3 links, scribed 1/16 BT.
Sugar 6" N8° W, 76.1 links, scribed 1/16 BT.

S498
T36N R12E
W 1/16 S 26 W.C.
S 35
S 50 lks
CPI - 1977

Dated at Rhineland, Wis., this 10th day of August, 1977

Signature Philip T. Hansen Title Registered Land Surveyor Registration No. S-498
(County Surveyor, Registered Land Surveyor, or other duly authorized official)

Office of Register of Deeds, County of Forest, I hereby certify that the within
instrument was filed in this office for record on the 22nd day of AUGUST, 1977.
at 3:30 o'clock P. M.

Eugene Stagny
(Register of Deeds)
By _____ Deputy

DOCUMENT NUMBER **112159**

FORM 985 R. C. MILLER CO., MILWAUKEE

43612260030

CERTIFIED LAND CORNER RESTORATION

Index No. V-18

State of Wisconsin }
County of Forest } ss.

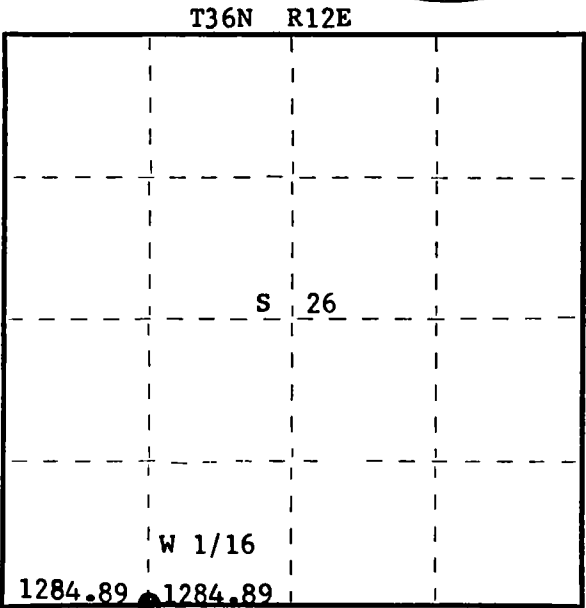

History of original corner establishment:
No records of any previous survey.

I Philip T. Hansen, do hereby
certify that on the 26th day
of October, 1979, I ~~found~~
~~recovered~~ established
~~recovered~~ the W 1/16
corner of Sections 26 and 35
Township 36, North, Range
12 East, Fourth Principal Meridian,
as described hereon; and that from this evidence
I established a new monument and accessories
as described hereon to perpetuate the original
location of this corner.

Resident witnesses:

Glen Barker

Herb Wagoner



○ = Corner monument restored.

Description of corner evidence found:

No evidence of any corner recovered.

Corner established by traverse and computation. Ran traverse from section corner 26, 27, 34 and 35 east to 1/4 corner between sections 26 and 35.

Computed distance is 2569.77 feet at bearing N 86° 23' 32" E.

Set W 1/16 at 1284.89 feet intermediate.

Description of monument and accessories I established to perpetuate the original location of this corner.

Drove a 1-1/2" x 18" iron pipe on the north edge of Kendal Road 4" below the surface for true corner.

Set a 1-1/2" iron pipe with 2" brass cap, 50 links north for witness corner. Cap stamped:

Marked NBT's from true corner -

Sugar 4" N60°W 47.20 feet

Sugar 5" N32°E 47.70 feet

both scribed 1/16 BT.

S498
T36N R12E
W 1/16 S+26 W.C.
S+35
S 50 lks.
CPI-1979

Dated at Rhineland, Wis., this 16th day of May, 1980.

Signature Philip T. Hansen Title Registered Land Survey Registration No. S-498
(County Surveyor, Registered Land Surveyor, or other duly authorized official)

Office of Register of Deeds, County of Forest, I hereby certify that the within
instrument was filed in this office for record on the 2nd day of June, 1980
at 8:30 o'clock A. M.

Eugene Stutzman
(Register of Deeds)
By _____ Deputy

DOCUMENT NO. **118004**

FORM 985 M. C. MILLER CO., MILWAUKEE

43612260030

CERTIFIED LAND CORNER RESTORATION

Index No. V-19

State of Wisconsin }
County of Forest } ss.


I Philip T. Hansen, do hereby
certify that on the 8th day
of August, 19 77, I ~~found~~
~~established~~ relocated the Quarter
corner of Section 26 & 35
Township 36, North, Range
12 East, Fourth Principal Meridian,
as described hereon; and that from this evidence
I established a new monument and accessories
as described hereon to perpetuate the original
location of this corner.

Resident witnesses:

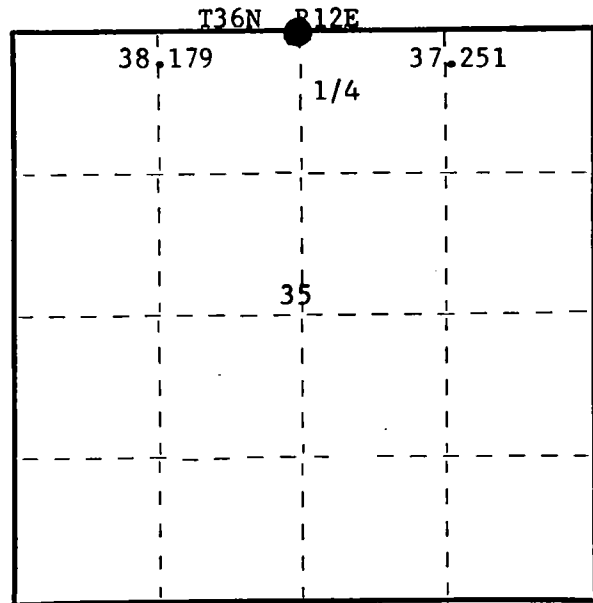
Glen Barker

Jim Claflin

Herb Wagoner



FORM 985 M. C. MILLER CO., MILWAUKEE



○ = Corner monument restored.

History of original corner establishment:

Original corner established by J.L. Nowlin, Deputy Surveyor, in 1859, from which Sugar 16" bears S32°E, 8 links and Lind 14" bears N5°E, 6 links.
No records of any subsequent survey.
George L. Ison had witnessed this position marked with iron pipe on south side of section line road. This pipe has been lost.

Description of corner evidence found:

Corner set by locating an old rock fence to the south which was supposed to have been on the 1/4 line bearing S2°W. We prolonged this line to the centerline of section line road, and arrived at the same location as shown to us by Mr. Ison.

Description of monument and accessories I established to perpetuate the original location of this corner.

Drove a 1½" x 18" iron pipe in the centerline of existing section line road.
Set a 2½" Berntsen A-1 Federal Monument 50 links north for a witness corner.
Monument projects 18" above ground. Cap stamped:
Marked NBTs from true corner.

Sugar 12" N38°W, 85.7 links, scribed 1/4 BT.
Sugar 8" N14°W, 62.2 links, scribed 1/4 BT.
White Ash 8" N52°E, 109.5 links, scribed 1/4 BT.

T36N R12E
1/4 S 26° W.C.
S 498-1977
S 50 lks to Cor.

Dated at Rhineland, Wis., this 10th day of August, 19 77.

Signature Philip T. Hansen Title Registered Land Surveyor Registration No. S-498
(County Surveyor, Registered Land Surveyor, or other duly authorized official)

Office of Register of Deeds, County of Forest, I hereby certify that the within
instrument was filed in this office for record on the 22nd day of AUGUST, 19 77
at 3:30 o'clock P. M.

Eugene H. Stagny
(Register of Deeds)

By _____ Deputy

DOCUMENT NUMBER **112160**

43612260020

CERTIFIED LAND CORNER RESTORATION

Index No. V-20

State of Wisconsin }
County of Forest } ss.


I Philip T. Hansen, do hereby
certify that on the 4th day
of August, 19 77, I ~~found~~
established the E 1/16
corner of Section 26 & 35
Township 36, North, Range
12 East, Fourth Principal Meridian,
as described hereon; and that from this evidence
I established a new monument and accessories
as described hereon to perpetuate the original
location of this corner.

Resident witnesses:

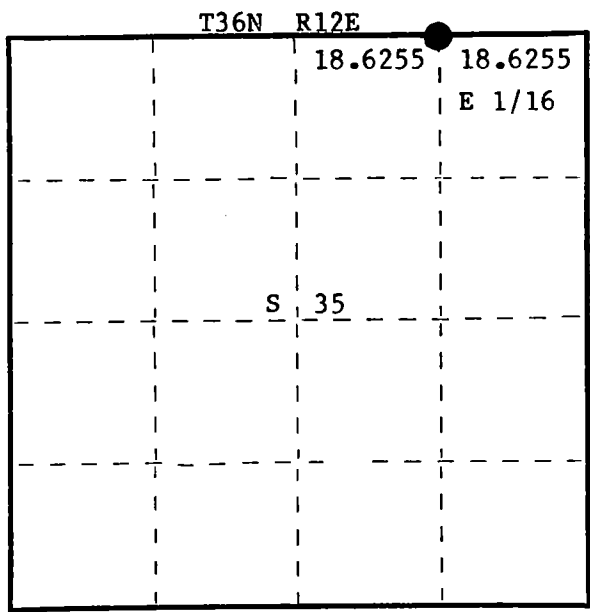
Glen Barker

Jim Claflin

Herb Wagoner



FORM 985 H. C. MILLER CO., MILWAUKEE



○ = Corner monument restored.

History of original corner establishment:
No records of any previous survey.

Description of corner evidence found:

No evidence of any corner was recovered. Corner set by traverse and computation.

Ran traverse between previously established 1/4 corner between Section 26/35 and Section
Corner 25, 26, 36, 35. Computed distance 37.251 chains. Set E 1/16 at 18.6255 chains
intermediate.

Description of monument and accessories I established to perpetuate the original location of this corner.

Set 1 1/2" x 18" iron rod in centerline of Kendal Road, 5" below surface.

Set 1 1/2" iron pipe with 2" brass cap for Witness Corner, 55 links north of true
corner. Monument projects 18" above ground. Cap stamped:

Marked NBTs from true corner.

Sugar 8" S12°E, 62.5 links, scribed 1/16 BT.
Sugar 14" S20°W, 44.6 links, scribed 1/16 BT.

S498
T36N R12E
E 1/16 S 26
S 35 W.C.
S - 55 lks.
CPI - 1977

Dated at Rhineland, Wis., this 15th day of August, 19 77.

Signature Philip T. Hansen Title Registered Land Surveyor Registration No. S-498
(County Surveyor, Registered Land Surveyor, or other duly authorized official)

Office of Register of Deeds, County of Forest, I hereby certify that the within
instrument was filed in this office for record on the 22nd day of AUGUST, 19 77.
at 3:30 o'clock P. M.

Eugene J. Stutzman
(Register of Deeds)
By _____ Deputy

DOCUMENT NUMBER **112161**

43612260010

CERTIFIED LAND CORNER RESTORATION

Index No. V-21

State of Wisconsin }
County of Forest } ss.


I, Philip T. Hansen, do hereby
certify that on the 8th day
of August, 1977, I found
evidence of the Section
corner of Sec. 26, 25, 36, 35
Township 36, North, Range
12 East, Fourth Principal Meridian,
as described hereon; and that from this evidence
I established a new monument and accessories
as described hereon to perpetuate the original
location of this corner.

Resident witnesses:

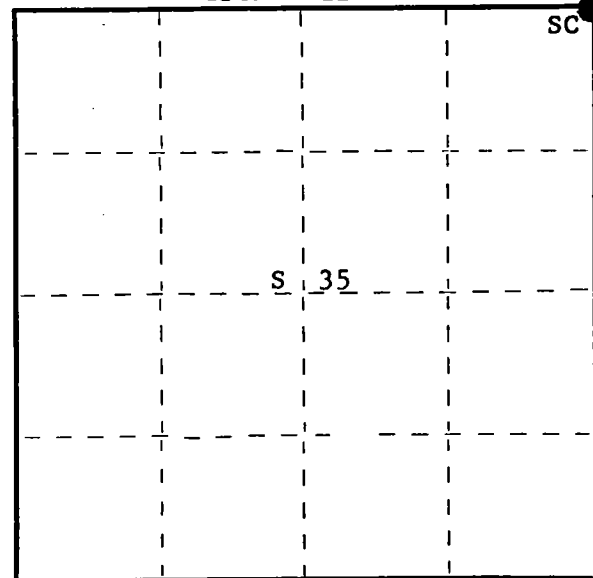
Glen Barker

Jim Claflin

Herb Wagoner



T36N R12E



○ = Corner monument restored.

History of original corner establishment:

Original Corner established by J.L. Nowlin, Deputy Surveyor, in 1859, from which Fir 8" bears N75°E, 12 links and Hemlock 8" bears S50°W, 15 links.

Corner re-established by Tom Arnott, Registered Land Surveyor. Set PK in highway at intersection of N-S Highway S - south, town road east and Kendall Road west. Used this for subdivision of Section 25.

Description of corner evidence found:

Recovered PK on the east edge of highway S.

Description of monument and accessories I established to perpetuate the original location of this corner.

Drove RR spike in place of PK in road.

Set 2½" Berntsen A-1 Federal Monument 100 links west for witness corner.

Monument projects 18" above ground. Cap stamped:

Marked BO from true corner.

Hi line pole #3612-35E9 S66°W, 58.4 links.

Hi line pole #3612 36W1 S41°E, 62.4 links.

T36N R12E
Sec. 26 | 25 W.C.
35 | 36
S498-1977
E-100 lks to Cor.

Dated at Rhineland, Wis., this 10th day of August, 1977

Signature Philip T. Hansen Title Registered Land Surveyor Registration No. S-498
(County Surveyor, Registered Land Surveyor, or other duly authorized official)

Office of Register of Deeds, County of Forest, I hereby certify that the within
instrument was filed in this office for record on the 22nd day of AUGUST, 1977
at 3:30 o'clock P. M.

Eugene Stutzman
(Register of Deeds)
By _____ Deputy

DOCUMENT NUMBER **112162**

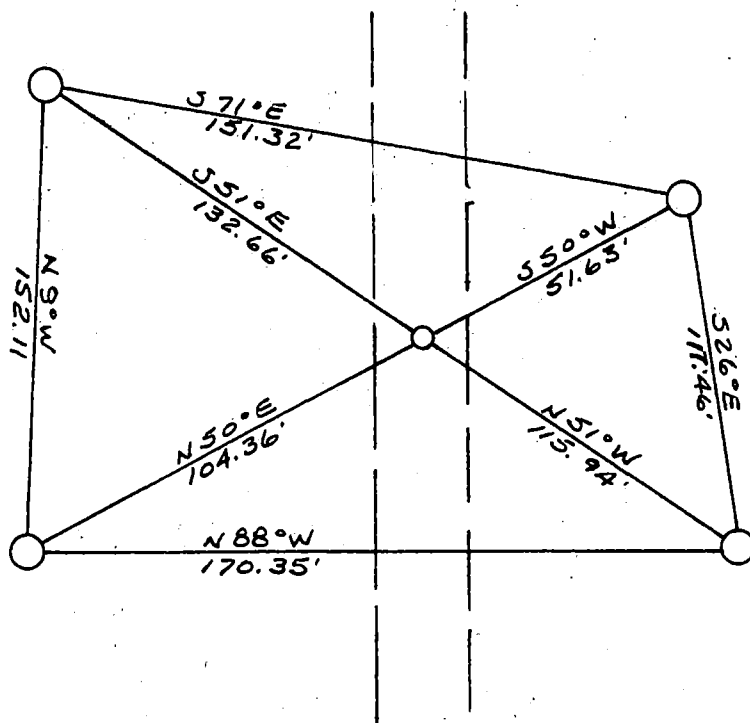
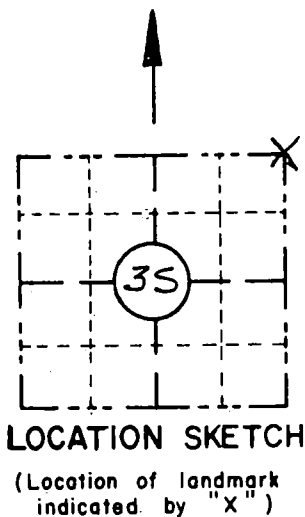
ORIGINAL ON FILE IN CO CLERK'S OFFICE
COPY HERE FOR REFERENCE

RECORD AND CERTIFICATION OF U.S.
PUBLIC LAND SURVEY CONTROL STATION
E-D-716-72

State of Wisconsin / Department of Transportation

District 7	Project I. D. 9339-06-70	Located by R.B. JOHNSON - SURVEY CREW CHIEF		
Corner N.E. COR. 35 SECTION	Township 36 N	Range (E,W) 12 E	County FOREST	
Wisconsin Coordinates CORNER N/A	East (X)	North (Y)	Elevation (Z)	Zone
Control Station Name	East (X)	North (Y)	Elevation (Z)	Zone
Horizontal — NORTH AMERICAN, 1927		CONTROL DATUM Vertical — MEAN SEA LEVEL, 1929 ADJUSTMENT		
Horizontal — Order		SURVEY CONTROL Vertical — Order		

SKETCH



I hereby certify that on the 4TH day of MAY 1993, that I did locate the above corner which was evidenced by R.R. SPIKE; I further certify that to perpetuate the location of such corner I did, at the exact location thereof, place a permanent marker consisting of NONE; I further certify that I did establish 4 references or witness monuments consisting of 5/8" X 24" RE-BARS WITH RED PLASTIC WDOT CAPS located as shown above:

SEAL

Signature Registered Land Surveyor	Registration No. S--	Title
------------------------------------	-------------------------	-------

43612260000

CORNER
N.E. COR.
SECTION
35
TOWN
36 N
RANGE
12 E

Document Number

186298

REGISTER'S OFFICE }
Forest County, Wis. }
Received for record this 14th day
of January A.D., 2005 at
2:45 o'clock PM and recorded
in Vol. Corner Restoration
page V-23.

Kay Swanson Deputy
Register of Deeds

U.S. PUBLIC LAND SURVEY MONUMENT RECORD

(As Required by WI Adm. Code)

History of original corner establishment and subsequent restorations and descriptions of any record, monument, occupational, testimonial or other evidence considered:

1859 - William E. Daugherty, set quarter corner section post and made the following B.T.'s:

Birch, 10", N 44° W, 23 lks., 15.18 feet.
Sugar, 6", S 26° E, 34 lks., 22.44 feet.

2003 - I found no evidence of the original corner or accessories.

I found a 1" Iron Pipe in centerline of asphalt road running east and west.
Iron pipe had been accepted and used by local surveyors over the years as the quarter corner.
Therefore I accept the iron pipe as the best possible evidence of the quarter corner position.

Corner was: (Check All That Apply)

- ☐ Restored through acceptance of an obliterated evidence location.
☒ Restored through acceptance of a found perpetuated location.
☐ Considered a lost corner and reestablished through lost corner proportionate methods (include a plan view drawing showing distances and directions to other Public Land Survey Corners used for proportioning and determining the corner location).
☐ Restored or reestablished in a location that differs from a previous restoration or reestablishment (include a plan view drawing and indicate what was set and/or found).

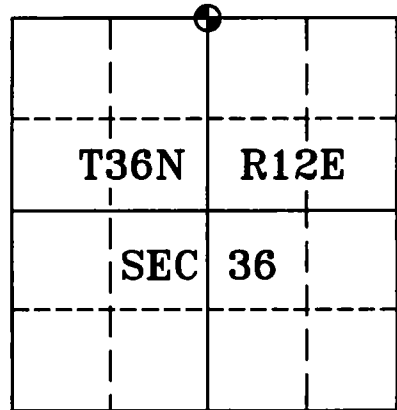
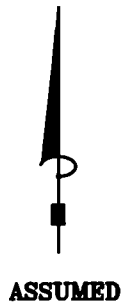
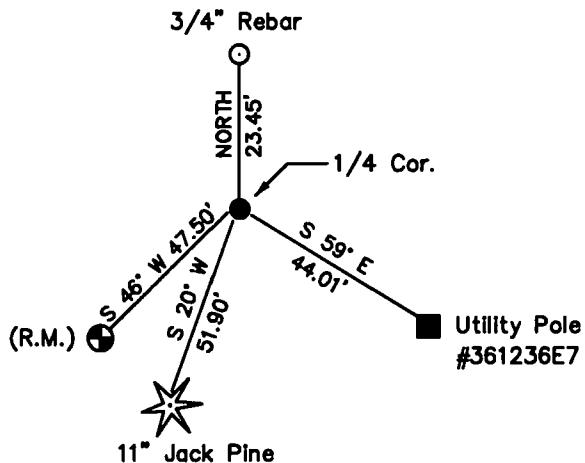
Describe the monument and accessories used to perpetuate the location of this corner (include a plan view drawing and indicate what was set and/or found).

Sketch Not To Scale

LEGEND:

- ⊕ Forest County Aluminum
Pipe Monument Set (Ref. Mon.)
● 1" Iron Pipe Found

Note: All distances are
taken to nail in
side of tree or
Pole.



I, Michael A. Tremi, RLS
(type or print name) certify that the corner location shown on
this record was determined by me or under my direction and
control and that this U.S. Public Land Survey Monument Record
is correct and complete to the best of my knowledge and belief.

Michael A. Tremi 1/14/05
Signature Date

The North Quarter corner of
Section 36 T. 36 N., R. 12 E.
Forest County, WI

Index No. V-23

4361225 0020

V-23

CERTIFIED LAND CORNER RESTORATION

Index No. W-5

State of Wisconsin }
County of Forest } ss.

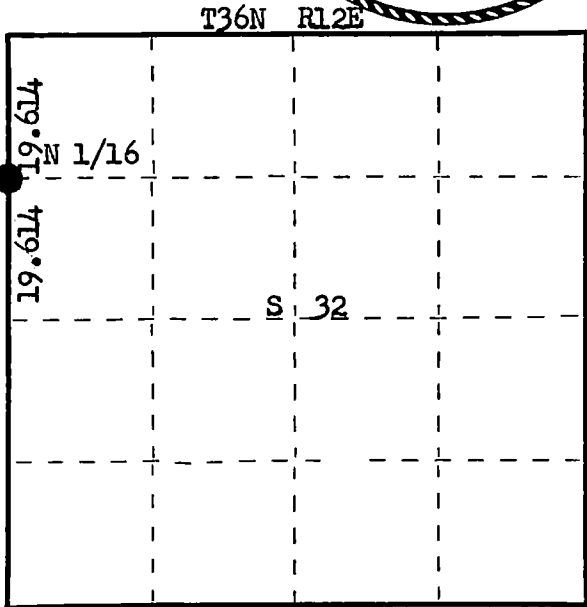

I Philip T. Hansen, do hereby
certify that on the 9th day
of August, 1976, I ~~found~~
~~established~~ re-established the N 1/16
corner of Section 31 and 32
Township 36, North, Range
12 East, Fourth Principal Meridian,
as described hereon; and that from this evidence
I established a new monument and accessories
as described hereon to perpetuate the original
location of this corner.

Resident witnesses:

Glen Barker

Jim Claflin

Herb Wagoner



○ = Corner monument restored.

History of original corner establishment:
No evidence of any corner remaining. E.R. Cole, local and adjacent land owner, remembers the corner being in a number of years ago, but was unable to identify exact point, area having been bulldozed for operation of gravel pit.

Description of corner evidence found: Corner established by proportion measurement by traverse run between established 1/4 corner and Section Corner Sec. 29, 30, 31 and 32. Computed distance between Corners 39.229 chains at bearing N 1° 56' 49" W. Established Corner on line, equidistant at 19.614 chains. Point fell 3 lks South of old E-W fence line and approximately 4 chains west of Cole Road.

Description of monument and accessories I established to perpetuate the original location of this corner.
Set 1 1/2" iron pipe with 2" brass cap for Corner. Cap stamped.
Monument projects 18" above ground.
NBTS - Sugar 8" N 86° W 1.286 chs, scribed 1/16 BT.
Sugar 10" N 69° W 1.698 chs, scribed 1/16 BT.
Monument and BTs painted blue.

S498
T36N R12E
N 1/16 31 | 32
CPI-1976

Dated at Rhineland, Wis., this 10th day of August, 1976

Signature Philip T. Hansen Title Registered Land Surveyor Registration No. S-498
(County Surveyor, Registered Land Surveyor, or other duly authorized official)

Office of Register of Deeds, County of Forest, I hereby certify that the within instrument was filed in this office for record on the 8TH day of September, 1976 at 10 o'clock A. M.

Eugene Stetson
(Register of Deeds)
By _____ Deputy

DOCUMENT NUMBER **110111**

FORM 985 M. C. MILLER CO., MILWAUKEE

43612313000

CERTIFIED LAND CORNER RESTORATION

Index No. W-6

State of Wisconsin }
County of Forest } ss.

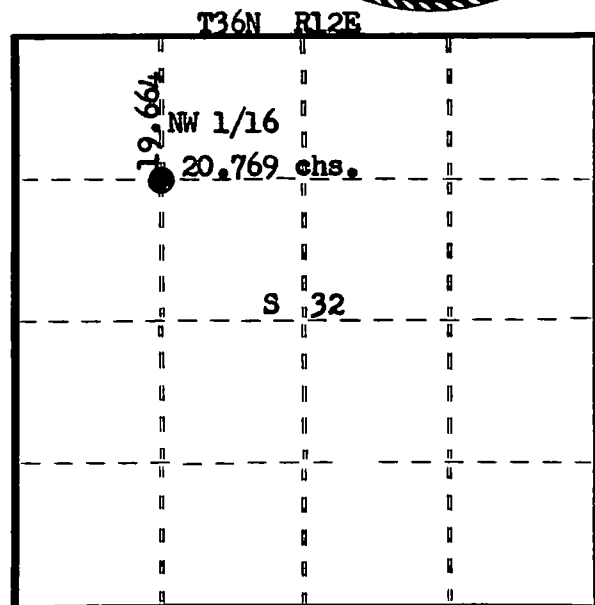

I Philip T. Hansen, do hereby
certify that on the 17th day
of March, 1977, I ~~restored~~
established the NW 1/16
corner of Section 32
Township 36, North, Range
12 East, Fourth Principal Meridian,
as described hereon; and that from this evidence
I established a new monument and accessories
as described hereon to perpetuate the original
location of this corner.

Resident witnesses:

Glen Barker

Jim Claflin

Herb Wagoner



○ = Corner monument restored.

History of original corner establishment:

No records or evidence of any previous survey for this corner.

Description of corner evidence found:

Corner established by traverse and computations from N-S and E-W 1/4 lines of NW 1/4.
Set corner at 19.664 chains S 0° 41' 19" E from W 1/16 corner and 20.769 chains
N 89° 14' 53" W of NE 1/16 corner.

Description of monument and accessories I established to perpetuate the original location of this corner.

Set a 1 1/2" iron pipe with 2" brass cap, stamped:
Monument projects 24" above ground.
Marked BTs - Sugar 7" S13°W, 16.1 links, scribed 1/16 BT.
Sugar 6" N55°W, 38.6 links, scribed 1/16 BT.

S498
T36N R12E
NW 1/16 S 32
CPI-1977

Dated at Rhineland, Wis., this 25th day of April, 1977.

Signature Philip T. Hansen Title Registered Land Surveyor Registration No. S-498
(County Surveyor, Registered Land Surveyor, or other duly authorized official)

Office of Register of Deeds, County of Forest, I hereby certify that the within
instrument was filed in this office for record on the 5th day of May, 1977
at 4:00 o'clock P. M.

Eugene Staszynski
(Register of Deeds)
By _____ Deputy

DOCUMENT NUMBER
111366

CERTIFIED LAND CORNER RESTORATION

Index No. W-9

State of Wisconsin }
County of Forest } ss.


I, Philip T. Hansen, do hereby
certify that on the 29th day
of June, 1976, I ~~found~~
~~established~~ the N 1/16
corner of Section 32 - 33
Township 36, North, Range
12 East, Fourth Principal Meridian,
as described hereon; and that from this evidence
I established a new monument and accessories
as described hereon to perpetuate the original
location of this corner.

Resident witnesses:

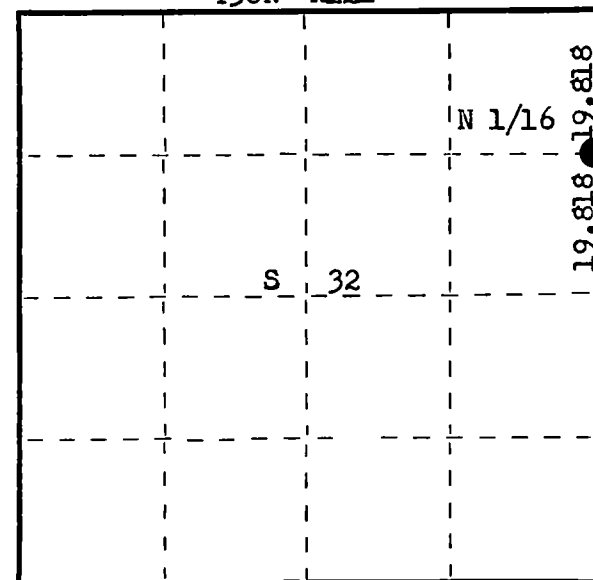
Glen Barker

Jim Claflin

Herb Wagoner



T36N R12E



○ = Corner monument restored.

History of original corner establishment: No record of any previous survey.

Description of corner evidence found: Corner established by proportional measurement from Section Corner 28 - 29, 32, 33 and Section Corner 32, 33, 4, 5, previously established. Total measurement 79.272 chains, bearing S2° 22' 55" W. Set corner on line 19.818 chains, equidistant to 1/4 corner.

Description of monument and accessories I established to perpetuate the original location of this corner.

Set a 1 1/2" x 18" iron pipe in centerline of Tower Road, 5" below surface.

Set a 1 1/2" x 4" iron pipe with 2" brass cap for Witness Corner 50 lks. West.

Monument projects 18" above ground. Cap stamped.

NBTs - Tamarack 8" N 55° E 87.0 lks, scribed 1/16 BT.

Tamarack 8" S 35° E 100.6 lks, scribed 1/16 BT.

Measurements and bearings are to true corner.

Monument and BTs painted blue.

S498
T36N R12E
W 1/16 32 33 W.C.
E 50 lks.
CPI-1976

Dated at Rhineland, Wis., this 1st day of July, 1976.

Signature Philip T. Hansen Title Registered Land Surveyor Registration No. S-498

(County Surveyor, Registered Land Surveyor, or other duly authorized official)

Office of Register of Deeds, County of Forest, I hereby certify that the within
instrument was filed in this office for record on the 23rd day of July, 1976.
at 3:00 o'clock P. M.

EUGENE STATEZNY

(Register of Deeds)

DOCUMENT NUMBER

109754

By Eileen Schmidt Deputy

CERTIFIED LAND CORNER RESTORATION

Index No. W-10

State of Wisconsin }
County of Forest } ss.

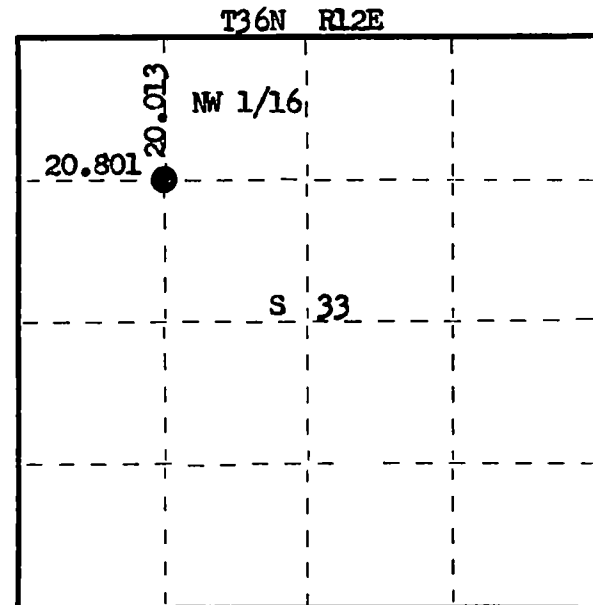

I Philip T. Hansen, do hereby
certify that on the 10th day
of March, 1977, I ~~restored~~
established the NW 1/16
corner of Section 33
Township 36, North, Range
12 East, Fourth Principal Meridian,
as described hereon; and that from this evidence
I established a new monument and accessories
as described hereon to perpetuate the original
location of this corner.

Resident witnesses:

Glen Barker

Jim Claflin

Herb Wagoner



○ = Corner monument restored.

History of original corner establishment:

No record or evidence of survey of prior establishment of this corner.

Description of corner evidence found:

Established Corner by proportional measurement from traverse of previously established corners. Set corner by traverse from W 1/16 corner between N 1/16 corner between Section 32 and 33 and W 1/16 corner between Section 4 and 33. Corner set N 84° 17' 32" E, 20.801 chains from N 1/16 and S 3° 03' 33" W, 20.013 chains from W 1/16 corner.

Description of monument and accessories I established to perpetuate the original location of this corner.

Set 1½" iron pipe with 2" brass cap projecting 24" above ground, cap stamped:

Marked NBTs - Sugar 10" S 61° E, 48.6 links.
Sugar 7" N 8° E, 24.7 links, scribed 1/16 BT.

S498
T36N R12E
NW 1/16 S 33
CPI-1977

Dated at Rhineland, Wis., this 6th day of April, 1977

Signature Philip T. Hansen Title Registered Land Surveyor Registration No. S-498
(County Surveyor, Registered Land Surveyor, or other duly authorized official)

Office of Register of Deeds, County of Forest, I hereby certify that the within
instrument was filed in this office for record on the 5th day of May, 1977
at 4:00 o'clock P. M.

Eugene J. Statynys
(Register of Deeds)
By _____ Deputy

DOCUMENT NUMBER
111374

CERTIFIED LAND CORNER RESTORATION

Index No. W-11

State of Wisconsin }
County of Forest } ss.

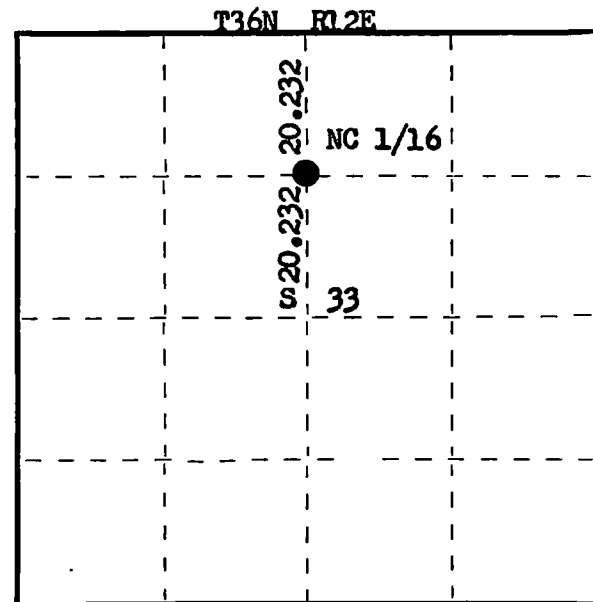

I Philip T. Hansen, do hereby
certify that on the 10th day
of March, 1977, I ~~found~~
~~established~~ restored the NC 1/16
corner of Section 33
Township 36, North, Range
12 East, Fourth Principal Meridian,
as described hereon; and that from this evidence
I established a new monument and accessories
as described hereon to perpetuate the original
location of this corner.

Resident witnesses:

Glen Barker

Jim Claflin

Herb Wagoner



○ = Corner monument restored.

History of original corner establishment:

No record or evidence of any previous survey establishing this corner.

Description of corner evidence found:

Corner established by proportional measurement. Ran traverse from previously established C 1/4 established by traverse and proportional measurement. Ran traverse to N 1/4 corner. Set NC 1/16 at 20.232 chains intermediate at N 3° 51' 46" E of C 1/4 corner.

Description of monument and accessories I established to perpetuate the original location of this corner.

Set 1 1/2" iron pipe with 2" brass cap projecting 24" above ground - cap stamped:

Corner sets in an old open field, no trees near suitable for BTs.

Set 3/4" iron pipe west 20 links for witness post.

Set 3/4" iron pipe north 30 links for witness post.

Both witness posts project 18" above ground.

S498
T36N R12E
NC 1/16 S 33
CPI-1977

Dated at Rhineland, Wis., this 6th day of April, 1977.

Signature Philip T. Hansen Title Registered Land Surveyor Registration No. S-498
(County Surveyor, Registered Land Surveyor, or other duly authorized official)

Office of Register of Deeds, County of Forest, I hereby certify that the within
instrument was filed in this office for record on the 5th day of May, 1977.
at 4:00 o'clock P. M.

Eugene Staszny
(Register of Deeds)

DOCUMENT NUMBER ---- 111375

By _____ Deputy

CERTIFIED LAND CORNER RESTORATION

Index No. W-13

State of Wisconsin }
County of Forest } ss.

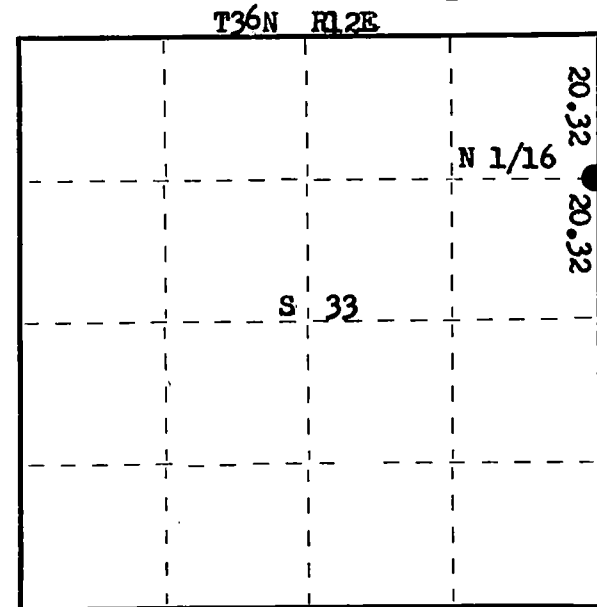

I, Philip T. Hansen, do hereby
certify that on the 28th day
of January, 1977, I ~~located~~
~~established~~ established the N 1/16
~~corner of~~ Section 33 & 34
Township 36, North, Range
12 East, Fourth Principal Meridian,
as described hereon; and that from this evidence
I established a new monument and accessories
as described hereon to perpetuate the original
location of this corner.

Resident witnesses:

Glen Barker

Jim Claflin

Herb Wagoner



○ = Corner monument restored.

History of original corner establishment:

No evidence of record of this corner having been previously established.

Description of corner evidence found:

Established corner by proportionate measurement. Ran traverse from Section Corner 27, 28, 33 & 34 to previously established 1/4 corner between Section 33 & 34. Computed distance 40.64 chains, bearing S 0° 15' 24" W. Established N 1/16 corner at 20.32 chains intermediate.

Description of monument and accessories I established to perpetuate the original location of this corner.

Set 1 1/2" iron pipe with 2" brass cap, projecting 18" above ground, cap stamped:

Marked NBTs - Hemlock 12" S 76° E, 58.2 links.
Cedar 6" N 68° W, 47.4 links, scribed 1/16 BT.

S498
T36N R12E
N 1/16 33 | 34
CPI-1977

Dated at Rhineland, Wis., this 5th day of April, 1977.

Signature Philip T. Hansen Title Registered Land Surveyor Registration No. S-498
(County Surveyor, Registered Land Surveyor, or other duly authorized official)

Office of Register of Deeds, County of Forest, I hereby certify that the within
instrument was filed in this office for record on the 5th day of May, 1977
at 4:00 o'clock P. M.

Eugene Stetson
(Register of Deeds)
By _____ Deputy

DOCUMENT NUMBER
111376

CERTIFIED LAND CORNER RESTORATION

Index No. W-14

State of Wisconsin }
County of Forest } ss.

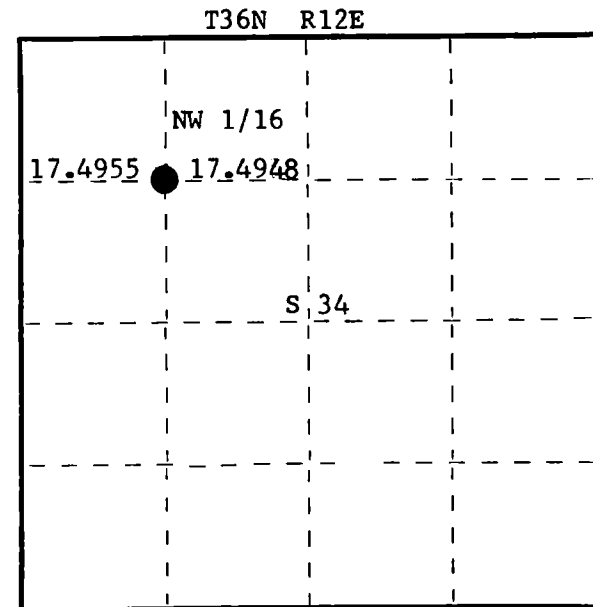

I, Philip T. Hansen, do hereby
certify that on the 2nd day
of September, 19 77, I found
evidence of the NW 1/16
corner of Section 34
Township 36, North, Range
12 East, Fourth Principal Meridian,
as described hereon; and that from this evidence
I established a new monument and accessories
as described hereon to perpetuate the original
location of this corner.

Resident witnesses:

Glen Barker

Jim Claflin

Herb Wagoner



○ = Corner monument restored.

History of original corner establishment:
No record of any survey.

Description of corner evidence found:

No evidence of any corners recovered.

Corner established by traverse and computation. Computed distance between N 1/16 and
NC 1/16 corner 34.991 chains at bearing S 87° 05' 30" E.

Computed location of NW 1/16 at 17.4955 chains S 87° 08' 35" E of N 1/16 and 17.4948
chains N 87° 08' 35" W of NC 1/16 corner.

Description of monument and accessories I established to perpetuate the original location of this corner.

Set 1½" iron pipe with 2" brass cap, projecting 18" above ground. Built rock cairn
around base of monument. Cap stamped:

Marked NBTs - Sugar 10" N21°E, 14.6 links.

Sugar 7" S27°E, 45.7 links, scribed 1/16 BT.

S498
T36N R12E
NW 1/16 S 34
CPI-1977

Dated at Rhineland, Wis., this 6th day of September, 19 77.

Signature Philip T. Hansen Title Registered Land Surveyor Registration No. S-498
(County Surveyor, Registered Land Surveyor, or other duly authorized official)

Office of Register of Deeds, County of Forest I hereby certify that the within
instrument was filed in this office for record on the 7th day of September, 19 77.
at 2:30 o'clock P. M.

Eugene J. Stangor
(Register of Deeds)

DOCUMENT NUMBER --- **112283**

By _____ Deputy

CERTIFIED LAND CORNER RESTORATION

Index No. W-15

State of Wisconsin }
County of Forest } ss.

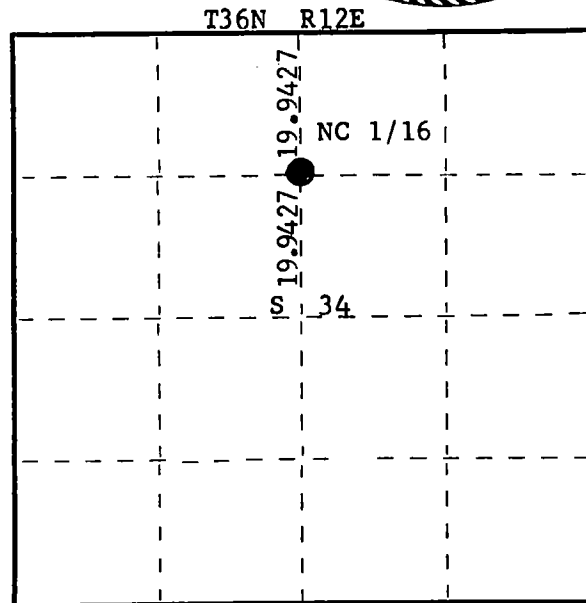

I Philip T. Hansen, do hereby certify that on the 1st day of September, 19 77, I found evidence of the NC 1/16 corner of Section 34 Township 36, North, Range 12 East, Fourth Principal Meridian, as described hereon; and that from this evidence I established a new monument and accessories as described hereon to perpetuate the original location of this corner.

Resident witnesses:

Glen Barker

Jim Claflin

Herb Wagoner



○ = Corner monument restored.

History of original corner establishment:
No records of any previous survey.

Description of corner evidence found:

No evidence of any corner recovered.

Corner set by proportion from previously established N 1/4 corner and C 1/4 corner established by traverse and computation.

Computed distance above 39.885 chains at bearing N 02° 02' 38" E.

Description of monument and accessories I established to perpetuate the original location of this corner.

Set NC 1/16 at S 2° 02' 38" W at 19.9427 chains intermediate.

Set 1 1/2" iron pipe with 2" brass cap projecting 24" above ground. Cap stamped:

Marked NBTs - Sugar 6" S81°E, 36.7 links.

Sugar 6" S26°W, 20.2 links, scribed 1/16 BT.

S498
T36N R12E
NC 1/16 S 34
CPI-1977

Dated at Rhineland, Wis., this 6th day of September, 1977.

Signature Philip T. Hansen Title Registered Land Surveyor Registration No. S-498
(County Surveyor, Registered Land Surveyor, or other duly authorized official)

Office of Register of Deeds, County of Forest, I hereby certify that the within instrument was filed in this office for record on the 7th day of September, 19 77 at 2:30 o'clock P. M.

Eugene Stasny
(Register of Deeds)

DOCUMENT NUMBER----**112284**

By _____ Deputy

CERTIFIED LAND CORNER RESTORATION

Index No. W-15-16

State of Wisconsin }
County of Forest } ss.


I Philip T. Hansen, do hereby
certify that on the 1st day
of September, 1977, I ~~found~~
established ~~corner~~ of the 1/32 - between NC 1/16 & NE 1/16
corner of Section 34
Township 36, North, Range
12 East, Fourth Principal Meridian,
as described hereon; and that from this evidence
I established a new monument and accessories
as described hereon to perpetuate the original
location of this corner.

Resident witnesses:

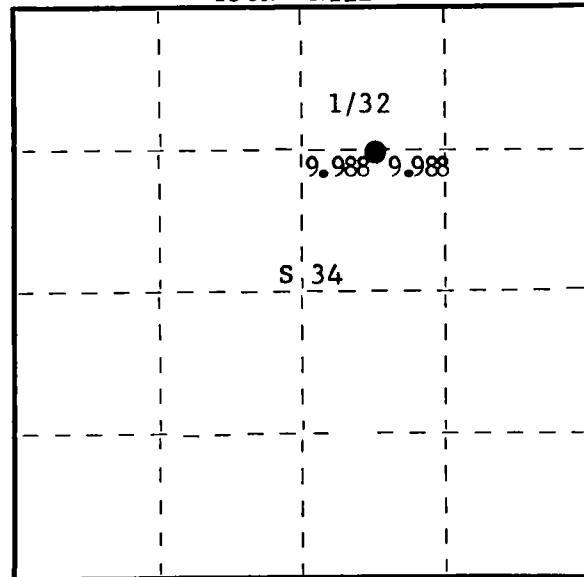
Glen Barker

Jim Claflin

Herb Wagoner



T36N R12E



○ = Corner monument restored.

History of original corner establishment:

No records of any previous survey.

Description of corner evidence found:

No evidence of any corner recovered.

Established corner by proportion between NC 1/16 and NE 1/16 corner previously established
by traverse and computation. Computed distance 1318.4108 feet (19.9759 chains) at bearing
S 89° 08' 28" E.

Set corner at 659.2054 feet (9.988 chains) intermediate.

Description of monument and accessories I established to perpetuate the original location of this corner.

Set 1½" iron pipe with 2" brass cap, projecting 24" above ground, cap stamped:

Marked NBTs - Sugar 7" S46°W, 9 links

Sugar 6" S85°E, 28.6 links, scribed 1/32 BT.

S498

T36N R12E

1/32 S³⁴

CPI-1977

Dated at Rhineland, Wis., this 6th day of September, 1977

Signature Philip T. Hansen Title Registered Land Surveyor Registration No. S-498
(County Surveyor, Registered Land Surveyor, or other duly authorized official)

Office of Register of Deeds, County of Forest, I hereby certify that the within
instrument was filed in this office for record on the 7th day of September, 1977
at 2:30 o'clock P. M.

Eugene J. Stagny
(Register of Deeds)

By _____ Deputy

DOCUMENT NUMBER --- **112285**

CERTIFIED LAND CORNER RESTORATION

Index No. W-17

State of Wisconsin }
County of Forest } ss.


I Philip T. Hansen, do hereby
certify that on the 17th day
of August, 19 77, I ~~found~~
established the N 1/16
corner of Section 34 & 35
Township 36, North, Range
12 East, Fourth Principal Meridian,
as described hereon; and that from this evidence
I established a new monument and accessories
as described hereon to perpetuate the original
location of this corner.

Resident witnesses:

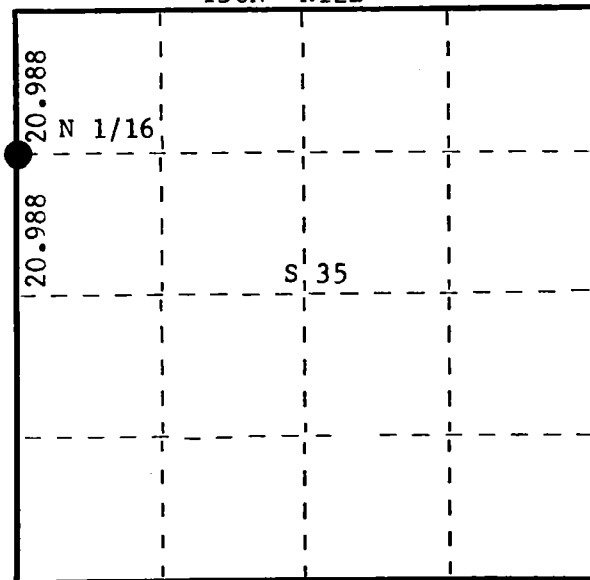
Glen Barker

Jim Claflin

Herb Wagoner



T36N R12E



○ = Corner monument restored.

History of original corner establishment:

No record of any previous survey.

Description of corner evidence found:

No evidence of any previous corner recovered.

Corner established by proportion. Ran traverse south from Section Corner 27, 26, 34, 35 to Section Corner 34, 35, 2 & 3. Computed distance 5540.757 feet (83.951 chains) at bearing S 2° 41' 29" W.

Set N 1/16 at 1385.1892 feet (20.9877 chains) intermediate between Section Corner and 1/4 corner.

Description of monument and accessories I established to perpetuate the original location of this corner.

Set 1½" iron pipe with 2" brass cap, projecting 2' above ground. Cap stamped:

Marked NBTs - Sugar 8" S44°E, 18.5 links, scribed 1/16 BT.

Sugar 8" N37°W, 40.7 links, scribed 1/16 BT.

S498

T36N R12E

N 1/16 S34 + S35

CPI-1977

Dated at Rhineland, Wis., this 19th day of August, 19 77.

Signature Philip T. Hansen Title Registered Land Surveyor Registration No. S-498
(County Surveyor, Registered Land Surveyor, or other duly authorized official)

Office of Register of Deeds, County of Forest, I hereby certify that the within
instrument was filed in this office for record on the 22nd day of AUGUST, 19 77.
at 3:30 o'clock P. M.

Eugene Stutz
(Register of Deeds)

DOCUMENT NUMBER

112163

By _____ Deputy

CERTIFIED LAND CORNER RESTORATION

Index No. 26-18

W18


State of Wisconsin }
County of Forest } ss.

I Glen Barker, do hereby
certify that on the 18th day
of August, 1982, I ~~found~~ restored
evidence of the NW 1/16
corner of Section 35
Township 36, North, Range
12 East, Fourth Principal Meridian,
as described hereon; and that from this evidence
I established a new monument and accessories
as described hereon to perpetuate the original
location of this corner.

Resident witnesses:

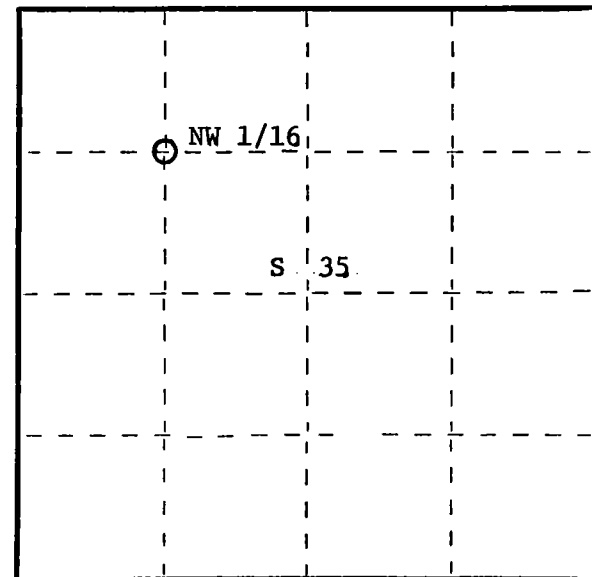
J. Claflin

H. Wagoner



T36N

R12E



○ = Corner monument restored.

History of original corner establishment:

No evidence of any previous corner.

Description of corner evidence found:

Corner established by subdivision of the NW 1/4. Location of NW 1/16 is S89-15-44W 1283.71 ft. of N C 1/16 and N2-24-43E 1449.47 ft. of WC 1/16.

Description of monument and accessories I established to perpetuate the original location of this corner.

Set a 1" iron pipe with 2" alloy cap stamped:

Monument projects 12" above ground.

Marked NBTs: Sugar, 7" S35E 25.94 ft.

Sugar, 6" N81W 33.40 ft.

Scribed 1/16 - B.T.

S1682

T36N R12E

S 35

NW 1/16

CPI - 1982

Dated at Rhinelander, Wis., this 28th day of October, 1982.

Signature Glen Barker Title Registered Land Surveyor Registration No. S1682
(County Surveyor, Registered Land Surveyor, or other duly authorized official)

Office of Register of Deeds, County of Forest, I hereby certify that the within
instrument was filed in this office for record on the 16th day of February, 1983
at 10:30 o'clock A. M.

Eugene Stutzman
(Register of Deeds)

DOCUMENT NO. **122919**

By _____ Deputy

CERTIFIED LAND CORNER RESTORATION

Index No. 11-19

W19

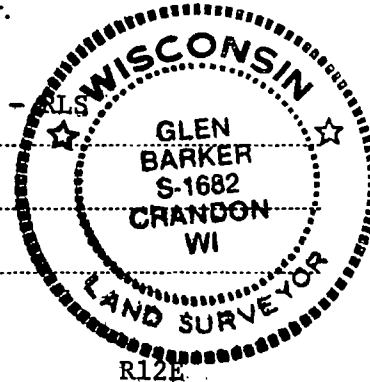
State of Wisconsin }
County of Forest } ss.

I, Glen Barker, do hereby
certify that on the 18th day
of August, 1982, I found
evidence of the NC 1/16
corner of Section 35
Township 36 North, Range
12 East, Fourth Principal Meridian,
as described hereon; and that from this evidence
I established a new monument and accessories
as described hereon to perpetuate the original
location of this corner.

Resident witnesses:

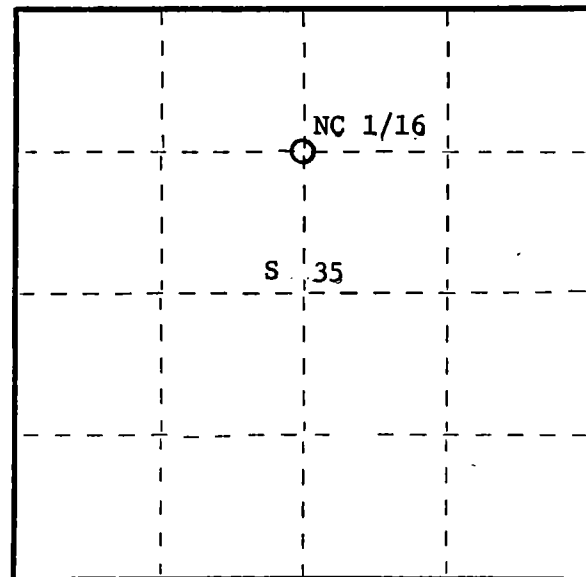
J. Claflin -

H. Wagoner



T36N

R12E



○ = Corner monument restored.

History of original corner establishment:

No evidence of any previous corner.

Description of corner evidence found:

Total distance from 1/4 corner between sections 26 & 35 to C 1/4 section 35 is
3029.32 ft. at bearing S2-15-42W. Set NC 1/16 1514.66 ft. intermediate.

Description of monument and accessories I established to perpetuate the original location of this corner.

Set a 1" iron pipe with 2" alloy cap stamped:

Monument projects 10" above ground.

Marked NBTs: Sugar 6" N44E 12.70 ft.
Sugar 5" S56E 26.28 ft.

Scribed 1/16 - BT

S1682
T36N R12E

S 35

CPI - 1982

Dated at Rhinelander, Wis., this 28th day of October, 1982.

Signature: *Glen Barker* Title: Registered Land Surveyor Registration No. S1682
(County Surveyor, Registered Land Surveyor, or other duly authorized official)

Office of Register of Deeds, County of Forest, I hereby certify that the within
instrument was filed in this office for record on the 16th day of February, 1983
at 10:30 o'clock A. M.

Eugene Stetson
(Register of Deeds)

By Deputy

DOCUMENT NO. 122920

CERTIFIED LAND CORNER RESTORATION

Index No. WX-6

State of Wisconsin }
County of Forest } ss.

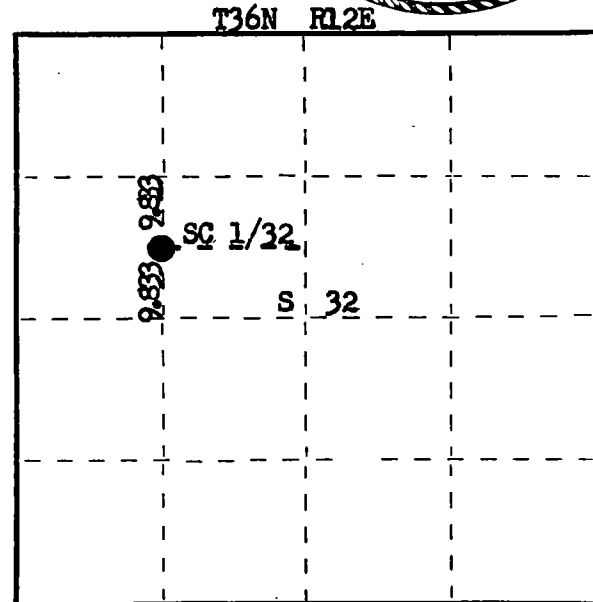

I Philip T. Hansen, do hereby
certify that on the 17th day
of March, 1977, I ~~found~~
established the SC 1/32
corner of N-S 1/4 line - NW 1/4 Sec. 32
Township 36, North, Range
12 East, Fourth Principal Meridian,
as described hereon; and that from this evidence
I established a new monument and accessories
as described hereon to perpetuate the original
location of this corner.

Resident witnesses:

Glen Barker

Jim Claflin

Herb Wagoner



○ = Corner monument restored.

History of original corner establishment:

No records of any corner having been previously established.

Description of corner evidence found:

Established corner by traverse and computation of proportionate distance between WC 1/16 corner and NW 1/16 corner.
Set corner at 9.833 chains, N 0° 41' 19" W of WC 1/16 corner and 9.833 chains S 0° 41' 19" E of the NW 1/16 corner.

Description of monument and accessories I established to perpetuate the original location of this corner.

Set 1 1/2" iron pipe with 2" brass cap, stamped:
Monument projects 8" above ground.
Marked NBTs - Sugar 7" N 14° E, 18.3 links, scribed 1/32 BT.
Sugar 6" S 36° E, 18.8 links, scribed 1/32 BT.

S498
T36N R12E
1/32 S 32
CPI-1977

Dated at Rhineland, Wis., this 25th day of April, 1977.

Signature Philip T. Hansen Title Registered Land Surveyor Registration No. S-498
(County Surveyor, Registered Land Surveyor, or other duly authorized official)

Office of Register of Deeds, County of Forest, I hereby certify that the within
instrument was filed in this office for record on the 5th day of May, 1977.
at 4:00 o'clock P. M.

Eugene Steatman
(Register of Deeds)

DOCUMENT NUMBER **111367**

By _____ Deputy

CERTIFIED LAND CORNER RESTORATION

Index No. WX-7

State of Wisconsin }
County of Forest } ss.

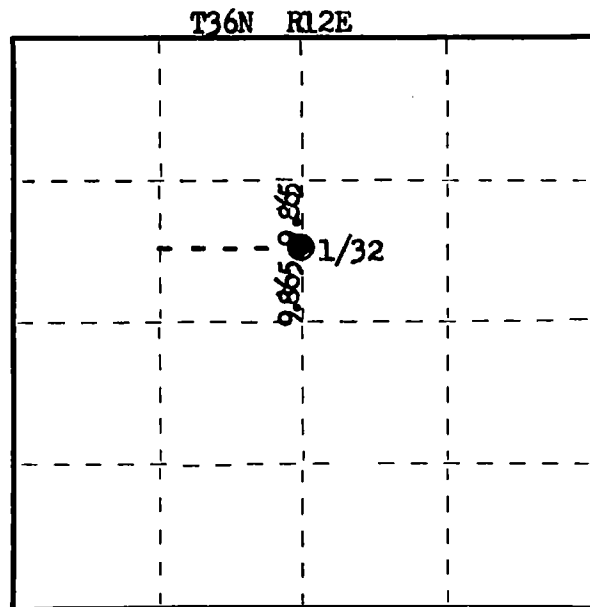

I Philip T. Hansen, do hereby
certify that on the 22nd day
of March, 19 77, I ~~found~~
~~established~~ the 1/32 between Ct & NC 1/16
corner of Section 32
Township 36, North, Range
12 East, Fourth Principal Meridian,
as described hereon; and that from this evidence
I established a new monument and accessories
as described hereon to perpetuate the original
location of this corner.

Resident witnesses:

Glen Barker

Jim Claflin

Herb Wagoner



○ = Corner monument restored.

History of original corner establishment:

No records of any corner having been previously established.

Description of corner evidence found:

Corner established by traverse and computation by proportional measurement.
Set Corner at 9.865 chains, intermediate between C $\frac{1}{4}$ and NC $\frac{1}{4}$ corner.
Bearing N 0° 33' 28" E.

Description of monument and accessories I established to perpetuate the original location of this corner.

Set 1 1/2" iron pipe with 2" brass cap, stamped:
Monument projects 8" above ground.

Marked NBTs - Tamarack 7" S 57° E, 89.3 links, scribed 1/32 BT.
Tamarack 7" N 68° E, 87.4 links, scribed 1/32 BT.

S498
T36N R12E
1/32 S 32
CPI-1977

Dated at Rhineland, Wis., this 25th day of April, 19 77.

Signature Philip T. Hansen Title Registered Land Surveyor Registration No. S-498
(County Surveyor, Registered Land Surveyor, or other duly authorized official)

Office of Register of Deeds, County of Forest, I hereby certify that the within
instrument was filed in this office for record on the 5th day of May, 19 77.
at 4:00 o'clock P. M.

Eugene Statelyny
(Register of Deeds)
By _____ Deputy

DOCUMENT NUMBER
111368

CERTIFIED LAND CORNER RESTORATION

Index No. X-1

State of Wisconsin }
County of Forest } ss.


I Philip T. Hansen, do hereby
certify that on the 23rd day
of August, 1976, I found
evidence of the Quarter
corner of Section 31 & 36
Township 36, North, Range
11 & 12 East, Fourth Principal Meridian,
as described hereon; and that from this evidence
I established a new monument and accessories
as described hereon to perpetuate the original
location of this corner.

Resident witnesses:

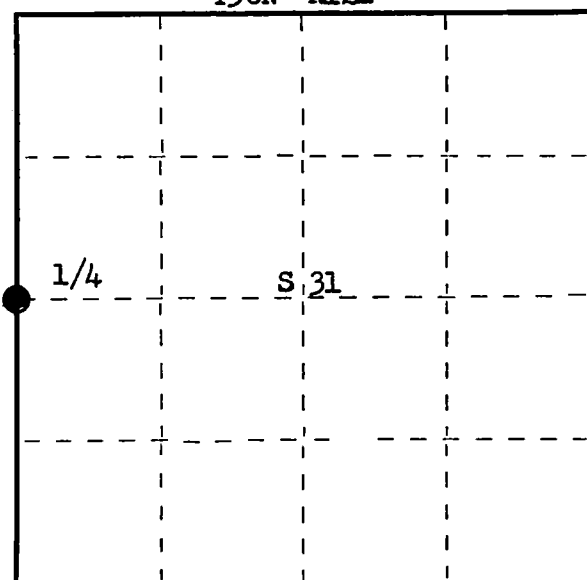
Glen Barker

Jim Claflin

Herb Wagoner



T36N R12E



○ = Corner monument restored.

History of original corner establishment:

Original Corner established by Wm. E. Dougherty, Deputy Surveyor, in 1859, from which
Tamarack 8" bears N 85° W 35 lks, and Tamarack 10" bears S 70° E 43 links.

No records of any subsequent surveys.

Description of corner evidence found:

Recovered an old 3" squared and scribed cedar post in very poor condition. Scribing
visible - 1/4S S31, 1/4S S36.

Corner sets 17 links west of an old N-S County line road, grown over with tag alders
and brush.

No evidence of any BT's visible after thorough search.

Corner believed to have been recovered and restored by C. Walker, County Surveyor.

Description of monument and accessories I established to perpetuate the original location of this corner.

Replaced cedar post with 2 1/2" Berntsen A-1 Federal Monument stamped.

Monument projects 12" above ground.

NBT's - Tamarack 7" N 60° W 38.6 links, scribed 1/4 BT.

Tamarack 7" N 52° E 62.2 links, scribed 1/4 BT.

Tamarack 8" S 68° E 89.6 links, scribed 1/4 BT.

R T36N R
11 36 31 12
E E
S498-1976

Drove support stakes beside post.

Brought out old post for display.

Monument and BT's painted blue.

Dated at Rhineland, Wis., this 31st day of August, 1976.

Signature _____ Title Registered Land Surveyor Registration No. S-498

(County Surveyor, Registered Land Surveyor, or other duly authorized official)

Office of Register of Deeds, County of Forest, I hereby certify that the within

instrument was filed in this office for record on the 8th day of Sept., 1976.

at 10 o'clock A. M.

Eugene Staszny
(Register of Deeds)

DOCUMENT NUMBER

110103

By _____ Deputy

FORM 985 H. C. MILLER CO., MILWAUKEE

43611362000

CERTIFIED LAND CORNER RESTORATION

Index No. **X-5**

State of Wisconsin }
County of Forest } ss.

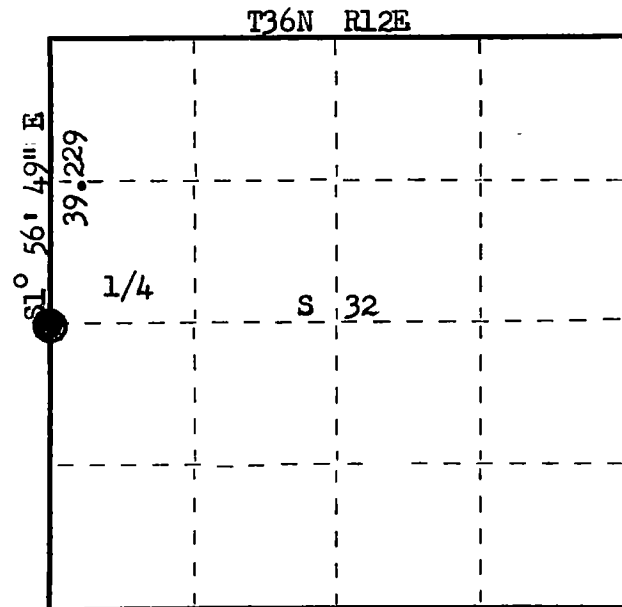

I Philip T. Hansen, do hereby
certify that on the 9th day
of August, 1976, I ~~found~~
~~re-established~~ the Quarter
corner of Section 31 and 32
Township 36, North, Range
12 East, Fourth Principal Meridian,
as described hereon; and that from this evidence
I established a new monument and accessories
as described hereon to perpetuate the original
location of this corner.

Resident witnesses:

Glen Barker

Jim Claflin

Herb Wagoner



○ = Corner monument restored.

History of original corner establishment: Original Corner established by Wm. E. Dougherty, Deputy Surveyor, in 1859, from which Birch 9" bears S 73° W 10 lks and Birch 10" bears N 77° E 25 lks.

Description of corner evidence found: No evidence of this Corner found. Corner re-established from testimony from E.R. Cole, who witnessed the original Corner and who helped remove the original BTs for road construction. A house was built in 1918, while Corner still existed, just South of the E-W 1/4 line. This house is still standing. Cole stated that he could stand in the West window and observe the corner post standing just North of the extended E-W line of north side of house. The corner and BTs were later removed for road construction of town road south. The road was built on the section line.

Description of monument and accessories I established to perpetuate the original location of this corner.

Set a RR spike in center line of Cole Road at point shown and selected 39.229 chains S 1° 56' 49" E of Section Corner 29, 30, 31 and 32.

Set a 2 1/2" Berntsen A-1 federal monument 160 lks east, cap stamped.

Monument projects 12" above ground.

NBTs - Sugar 8" N 55° E 1.376 chs, scribed 1/4 BT.

BO - Power pole N 88° W 22.6 lks.

NE Corner, Coles Barn S 32° W 1.535 chs.

Monument and BT painted blue.

T36N R12E
1/4 31 | 32
W 160 lks to Cor.
S498-1976

Dated at Rhineland, Wis., this 10th day of August, 1976.

Signature Philip T. Hansen Title Registered Land Surveyor Registration No. S-498
(County Surveyor, Registered Land Surveyor, or other duly authorized official)

Office of Register of Deeds, County of Forest, I hereby certify that the within instrument was filed in this office for record on the 8th day of September, 1976 at 10 o'clock A. M.

Eugene Stategny
(Register of Deeds)
By _____ Deputy

DOCUMENT NUMBER
110104

CERTIFIED LAND CORNER RESTORATION

Index No. X-6

State of Wisconsin }
County of Forest } ss.

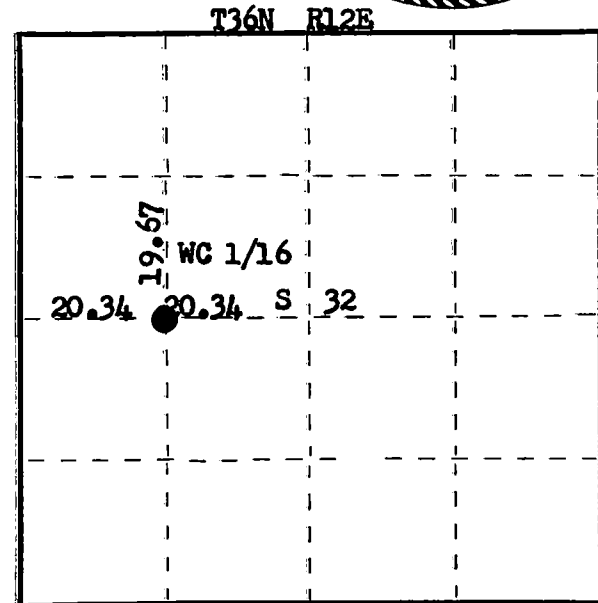

I Philip T. Hansen, do hereby
certify that on the 17th day
of March, 19 77, I ~~restored~~
established WC 1/16
corner of Section 32
Township 36, North, Range
12 East, Fourth Principal Meridian,
as described hereon; and that from this evidence
I established a new monument and accessories
as described hereon to perpetuate the original
location of this corner.

Resident witnesses:

Glen Barker

Jim Claflin

Herb Wagoner



○ = Corner monument restored.

History of original corner establishment:

No record or evidence of this corner having been previously established.

Description of corner evidence found:

Corner established by traverse and computation from previously established 1/4 corners.
Corner sets 20.34 chains from W 1/4 corner bearing S 89° 03' 05" E and 19.67 chains
S 0° 41' 19" E.

Description of monument and accessories I established to perpetuate the original location of this corner.

Set 1½" iron pipe with 2" brass cap projecting 24" above ground. Cap stamped:

Marked NBTs - Sugar 7" N52°E, 36.7 links, scribed 1/16 BT.
Maple 6" N61°W, 27.1 links, scribed 1/16 BT.

S498
T36N R12E
WC 1/16 S 32
CPI-1977

Dated at Rhineland, Wis., this 6th day of April, 19 77.

Signature Philip T. Hansen Title Registered Land Surveyor Registration No. S-498
(County Surveyor, Registered Land Surveyor, or other duly authorized official)

Office of Register of Deeds, County of Forest, I hereby certify that the within
instrument was filed in this office for record on the 5th day of May, 19 77
at 4:00 o'clock P. M.

Eugene Staszny
(Register of Deeds)
By _____ Deputy

DOCUMENT NUMBER
111369

FORM 985

43012-32 2030

CERTIFIED LAND CORNER RESTORATION

Index No. X-7

State of Wisconsin }
County of Forest } ss.

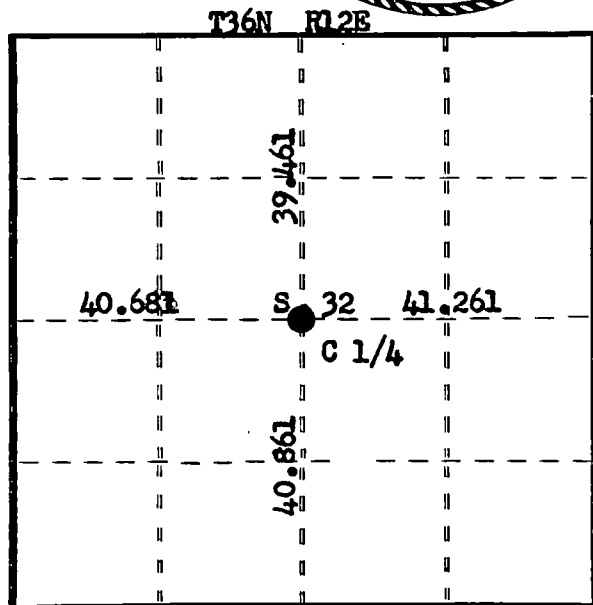

I Philip T. Hansen, do hereby
certify that on the 22nd day
of March, 19 77, I ~~restored~~
established the C 1/4
corner of Section 32
Township 36, North, Range
12 East, Fourth Principal Meridian,
as described hereon; and that from this evidence
I established a new monument and accessories
as described hereon to perpetuate the original
location of this corner.

Resident witnesses:

Glen Barker

Jim Claflin

Herb Wagoner



○ = Corner monument restored.

History of original corner establishment:

No record or evidence of corner having been previously established.

Description of corner evidence found:

Corner established by traverse and computation from previously established 1/4 corners. Ran North-South traverse and East-West traverse and computed intersection N-S 1/4 line bearing N 0° 33' 28" E 40.861 chains from S 1/4 corner. East-West 1/4 line bearing S 89° 03' 05" E, 40.681 chains from W 1/4.

Description of monument and accessories I established to perpetuate the original location of this corner.

Set 2 1/2" Berntsen A-1 Federal Monument, aluminum with magnet installed in cap and base. Monument projects 24" above ground. Cap stamped:

Marked NBTs - Tamarack 7" S62°W, 17.4 links.
Tamarack 6" S76°E, 24.5 links.
Tamarack 6" N71°W, 65.6 links, scribed 1/4 BT.

T36N R12E
C 1/4 S 32
S496-1977

Dated at Rhineland, Wis., this 6th day of April, 19 77.

Signature Philip T. Hansen Title Registered Land Surveyor Registration No. S-498
(County Surveyor, Registered Land Surveyor, or other duly authorized official)

Office of Register of Deeds, County of Forest, I hereby certify that the within
instrument was filed in this office for record on the 5th day of May, 19 77
at 4:00 o'clock P. M.

Eugene Stetson
(Register of Deeds)
By _____ Deputy

DOCUMENT NUMBER
111370

FORM 985

4361232.2020

CERTIFIED LAND CORNER RESTORATION

Index No. **X-8**

State of Wisconsin }
County of Forest } ss.

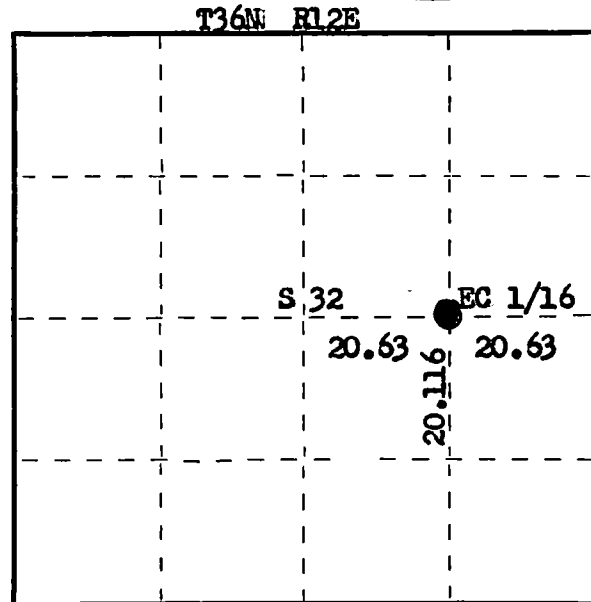

I Philip T. Hansen, do hereby
certify that on the 21st day
of March, 1977, I ~~was~~
~~established~~ EC 1/16
corner of Section 32
Township 36, North, Range
12 East, Fourth Principal Meridian,
as described hereon; and that from this evidence
I established a new monument and accessories
as described hereon to perpetuate the original
location of this corner.

Resident witnesses:

Glen Barker

Jim Claflin

Herb Wagoner



○ = Corner monument restored.

History of original corner establishment:

No record or evidence of any corner having been previously established.

Description of corner evidence found:

Corner established by traverse and computation from previously established 1/4 corners to establish the C 1/4 corner. Set the EC 1/16 corner at 20.63 chains N 89° 03' 05" W of E 1/4, equidistant between it and the C 1/4 corner, N 1° 29' 59" E, 20.116 chains from SE 1/16 corner.

Description of monument and accessories I established to perpetuate the original location of this corner.

Set 1 1/2" iron pipe with 2" brass cap, projecting 24" above ground - cap stamped:

Marked NBTs - Sugar 7" N 48° W, 37.3 links, scribed 1/16 BT.
Sugar 10" N 7° W, 108.9 links, scribed 1/16 BT.

S498
T36N R12E
EC 1/16 S 32
CPI-1977

Dated at Rhineland, Wis., this 6th day of April, 1977.

Signature Philip T. Hansen Title Registered Land Surveyor Registration No. S-498
(County Surveyor, Registered Land Surveyor, or other duly authorized official)

Office of Register of Deeds, County of Forest, I hereby certify that the within
instrument was filed in this office for record on the 5th day of May, 1977.
at 4:00 o'clock P. M.

Eugene Staszny
(Register of Deeds)

By _____ Deputy

DOCUMENT NUMBER
111371

CERTIFIED LAND CORNER RESTORATION

Index No. **X-9**

State of Wisconsin }
County of Forest } ss.

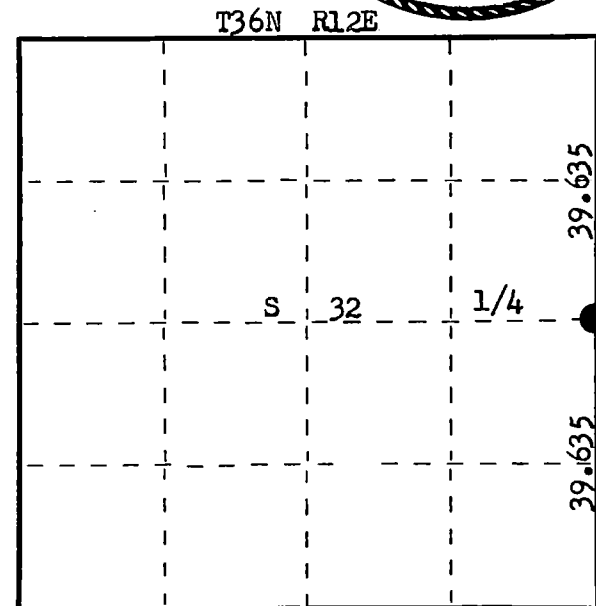

I Philip T. Hansen, do hereby
certify that on the 29th day
of June, 1976, I found
evidence of the Quarter
corner of Sec. 32 - 33
Township 36, North, Range
12 East, Fourth Principal Meridian,
as described hereon; and that from this evidence
I established a new monument and accessories
as described hereon to perpetuate the original
location of this corner.

Resident witnesses:

Glen Barker

Jim Claflin

Herb Wagoner



○ = Corner monument restored.

History of original corner establishment: Original corner established by Wm. E. Dougherty, Deputy Surveyor, in 1859 from which Birch 12" bears N 25° E 55 lks and Birch 12" bears S 87° W 60 lks.

No record of subsequent surveys. Sanford Ison states that he worked on the Tower Road about 1930 and that the road was built on line between Section 32 and 33.

Description of corner evidence found: Set corner by proportionate measurement between Sec. Corner 28 - 29, 32, 33, and Sec. Corner 32, 33, 5 and 4. Total distance 79.272 chains, bearing N 2° 22' 55" E.

Set corner on line, equidistant at 39.635 chains from Section Corner 28, 29, 32 and 33.

Description of monument and accessories I established to perpetuate the original location of this corner.

Set a 1 1/2" x 18" iron pipe in the centerline of Tower Road, 6" below surface.

Set a 2 1/2" Berntsen A-1 Federal Monument for Witness Corner 50 lks East.

Monument projects 1 ft. above ground. Cap stamped.

NBTs - Sugar 5" N 61° E 65.5 lks, scribed 1/4 BT.

Sugar 6" N 35° W 91.2 lks, scribed 1/4 BT.

Sugar 6" S 73° W 54.8 lks, scribed 1/4 BT.

Measurements and bearings made to true corner.

Monument and BTs painted blue.

T36N R12E
1/4 S32 | S33 W.C.
50 lks. W. to Cor.
S498 - 1976

Dated at Rhineland, Wis., this 1st day of July, 1976.

Signature Philip T. Hansen Title Registered Land Surveyor Registration No. S-498
(County Surveyor, Registered Land Surveyor, or other duly authorized official)

Office of Register of Deeds, County of Forest, I hereby certify that the within instrument was filed in this office for record on the 23rd day of July, 1976 at 3:00 o'clock P. M.

EUGENE STATEZNY

(Register of Deeds)

By Eileen Schmidt Deputy

DOCUMENT NUMBER **109749**

CERTIFIED LAND CORNER RESTORATION

Index No. X-11

State of Wisconsin }
County of Forest } ss.

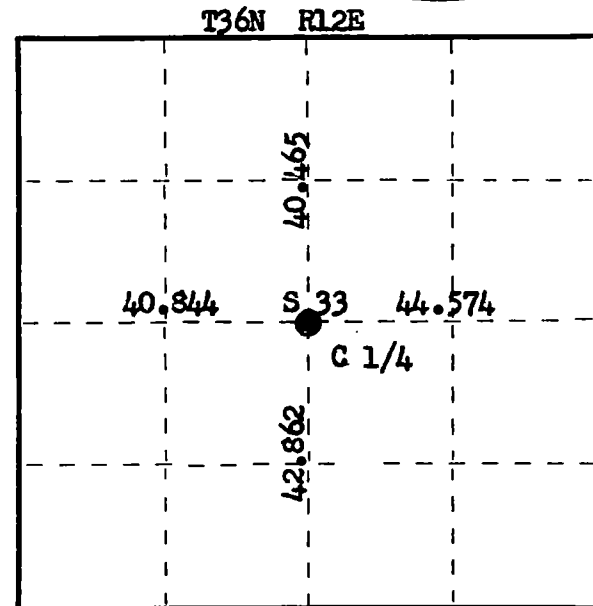

I Philip T. Hansen, do hereby
certify that on the 10th day
of March, 1977, I ~~found~~
established the C 1/4
corner of Section 33
Township 36, North, Range
12 East, Fourth Principal Meridian,
as described hereon; and that from this evidence
I established a new monument and accessories
as described hereon to perpetuate the original
location of this corner.

Resident witnesses:

Glen Barker

Jim Claflin

Herb Wagoner



○ = Corner monument restored.

History of original corner establishment:

No evidence or record of survey establishing this corner.

Description of corner evidence found:

Corner set by proportional measurements. From previously established E-W-N-S 1/4 corners established C 1/4 corner by traverse and computation. Set C 1/4 corner at 40.465 chains S 3° 51' 46" W of N 1/4 corner, 44.574 chains S 84° 31' 12" W from E 1/4 corner, 42.862 chains N 3° 51' 46" E of S 1/4 corner and 40.844 chains N 84° 31' 12" E of W 1/4.

Description of monument and accessories I established to perpetuate the original location of this corner.

Set 2 1/2" Berntsen A-1 Federal Monument with alloy cap, aluminum with magnet installed in cap and base. Monument projects 24" above ground, cap stamped:

Marked NBTs - Sugar 8" N18°E, 17.9 links, scribed 1/4 BT.
Sugar 8" N33°W, 76.9 links, scribed 1/4 BT.
Red Oak 12" S88°W, 59.5 links, scribed 1/4 BT.

T36N R12E
C 1/4 S 33
S498 - 1977

Dated at Rhineland, Wis., this 6th day of April, 1977

Signature Philip T. Hansen Title Registered Land Surveyor Registration No. S-498
(County Surveyor, Registered Land Surveyor, or other duly authorized official)

Office of Register of Deeds, County of Forest, I hereby certify that the within
instrument was filed in this office for record on the 5th day of May, 1977
at 4:00 o'clock P. M.

Eugene Stategney
(Register of Deeds)

By _____ Deputy

DOCUMENT NUMBER
111377

CERTIFIED LAND CORNER RESTORATION

Index No. X-13

State of Wisconsin }
County of Forest } ss.


I, Philip T. Hansen, do hereby
certify that on the 28th day
of January, 1977, I ~~re-established~~
~~re-established~~ the Quarter
corner of Section 33 - 34
Township 36, North, Range
12 East, Fourth Principal Meridian,
as described hereon; and that from this evidence
I established a new monument and accessories
as described hereon to perpetuate the original
location of this corner.

Resident witnesses:

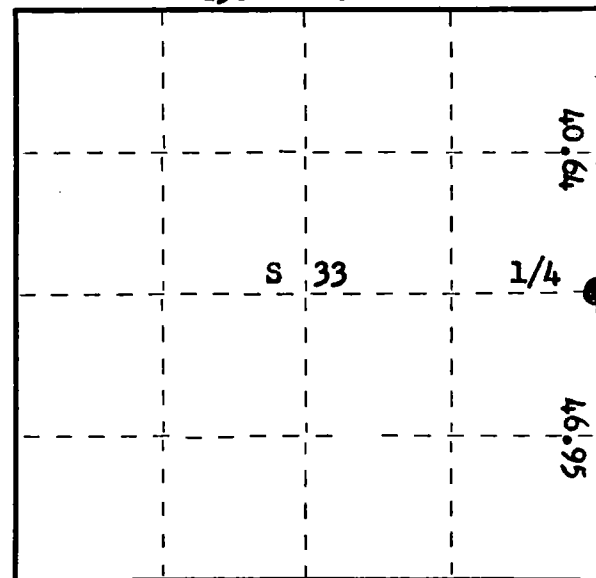
Glen Barker

Jim Clarlin

Herb Wagoner



T36N R12E



○ = Corner monument restored.

History of original corner establishment:

Original Corner established by J.L. Nowlin, Deputy Surveyor, in 1859, from which
Birch 12" bears S47°E, 14 links and Birch 10" bears N84°W, 18 links.

Description of corner evidence found:

No evidence of any original corner or BTs. George C. Ison, local land owner, and his
father before him witnessed the position that we accepted for this corner. It sets at
the northern end of old section line road which turns and runs northwesterly. There is
also evidence of an old fence line running west from this point.

This corner tied in with traverse from Section Corner 27, 28, 33, 34. Sets S 0° 15' 24" W
at 40.64 chains and 46.95 chains N 9° 31' 33" E of Section Corner 33, 34, 3 & 4.

Description of monument and accessories I established to perpetuate the original location of this corner.

Set a 2 1/2" Berntsen A-1 Federal Monument, aluminum with magnet installed in cap and base.
Monument projects 12" above ground. Cap stamped:

NBTs - Sugar 30" N2°E, 167.9 links, scribed 1/4 BT.
Tamarack 8" N30°E, 148.8 links, scribed 1/4 BT.
Tamarack 6" S13°E, 88 links, scribed 1/4 BT.

T36N R12E
1/4 33 34
S498-1977

Dated at Rhineland, Wis., this 5th day of April, 1977

Signature Philip T. Hansen Title Registered Land Surveyor Registration No. S-498
(County Surveyor, Registered Land Surveyor, or other duly authorized official)

Office of Register of Deeds, County of Forest, I hereby certify that the within
instrument was filed in this office for record on the 5TH day of May, 1977
at 4:00 o'clock P. M.

Eugene Stasny
(Register of Deeds)

By _____ Deputy

DOCUMENT NUMBER
111359

CERTIFIED LAND CORNER RESTORATION

Index No. **XY-14**

State of Wisconsin }
County of Forest } ss.

I Philip T. Hansen, do hereby
certify that on the 30th day
of August, 1977, I ~~found~~
established ~~evidence of the~~ 1/32 between WC 1/16 & SW 1/16
corner of Section 34
Township 36, North, Range
12 East, Fourth Principal Meridian,
as described hereon; and that from this evidence
I established a new monument and accessories
as described hereon to perpetuate the original
location of this corner.

Resident witnesses:

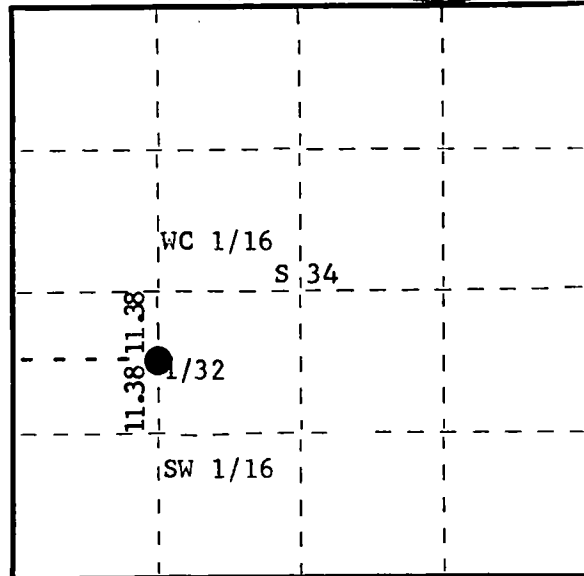
Glen Barker

Jim Claflin

Herb Wagoner



T36N R12E



○ = Corner monument restored.

History of original corner establishment:

No records on any previous survey.

Description of corner evidence found:

No evidence of any corners recovered.

Corner established by traverse and computations. Corner set by proportion from previously established WC 1/16 and computed distance to W 1/16. Distance to SW 1/16 22.763 chains. 1/32 set at 11.38 chains at bearing S 5° 52' 56" W.

Description of monument and accessories I established to perpetuate the original location of this corner.

Set 1½" iron pipe with 2" brass cap, projecting 18" above ground. Cap stamped:

Marked NBTs - Maple 6" S62°E, 111.5 links, scribed 1/32 BT.

Maple 6" S24°E, 140 links, scribed 1/32 BT.

S498

T36N R12E

1/32 S 34

CPI-1977

Dated at Rhineland, Wis., this 1st day of September, 1977.

Signature Philip T. Hansen Title Registered Land Surveyor Registration No. S-498
(County Surveyor, Registered Land Surveyor, or other duly authorized official)

Office of Register of Deeds, County of Forest, I hereby certify that the within
instrument was filed in this office for record on the 8th day of September, 1977
at 4:00 o'clock P. M.

Eugene Stutz
(Register of Deeds)

DOCUMENT NUMBER

112302

By _____ Deputy

CERTIFIED LAND CORNER RESTORATION

Index No. **X-14**

State of Wisconsin }
County of Forest } ss.

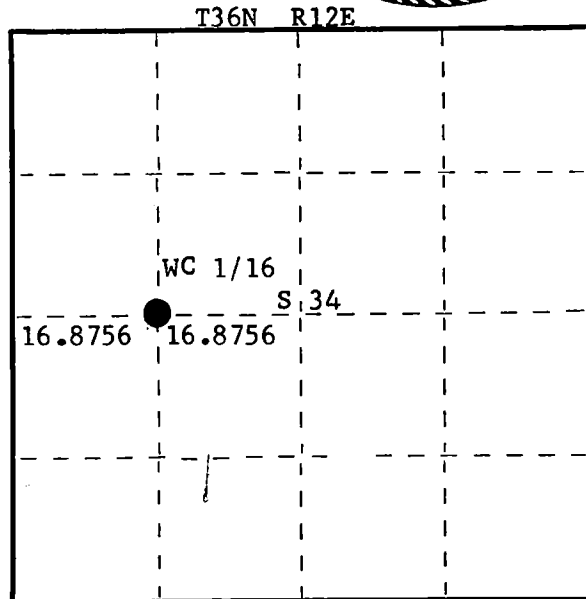

I, Philip T. Hansen, do hereby
certify that on the 30th day
of August, 1977, I ~~found~~
established the WC 1/16
corner of Section 34
Township 36 North, Range
12 East, Fourth Principal Meridian,
as described hereon; and that from this evidence
I established a new monument and accessories
as described hereon to perpetuate the original
location of this corner.

Resident witnesses:

Glen Barker

Jim Claflin

Herb Wagoner



○ = Corner monument restored.

History of original corner establishment:
No records of any previous survey.

Description of corner evidence found:

No evidence of any corner recovered.

Corner established by traverse and computations of entire section corner set by
proportion between established C 1/4 corner and W 1/4 corner. Computed distance
33.75 chains at bearing S 87° 43' 16" E. Corner established at 16.8756 chains intermediate.

Description of monument and accessories I established to perpetuate the original location of this corner.

Set 1 1/2" iron pipe with 2" brass cap projecting 18" above ground. Cap stamped:
Marked NBTs - Tamarack 5" N6°W, 108.1 links, scribed 1/16 BT.
Tamarack 4" N3°E, 70.3 links, scribed 1/16 BT.

S498
T36N R12E
WC 1/16 S 34
CPI-1977

Dated at Rhinelander, Wis., this 1st day of September, 1977

Signature *Philip T. Hansen* Title Registered Land Surveyor Registration No. S-498
(County Surveyor, Registered Land Surveyor, or other duly authorized official)

Office of Register of Deeds, County of Forest, I hereby certify that the within
instrument was filed in this office for record on the 8th day of September, 1977
at 4:00 o'clock P. M.

Eugene Staszny
(Register of Deeds)

DOCUMENT NUMBER -- 112301

By Deputy

FORM 985 H. C. MILLER CO., MILWAUKEE

4301234 2030

CERTIFIED LAND CORNER RESTORATION

Index No. X-15

State of Wisconsin }
County of Forest } ss.

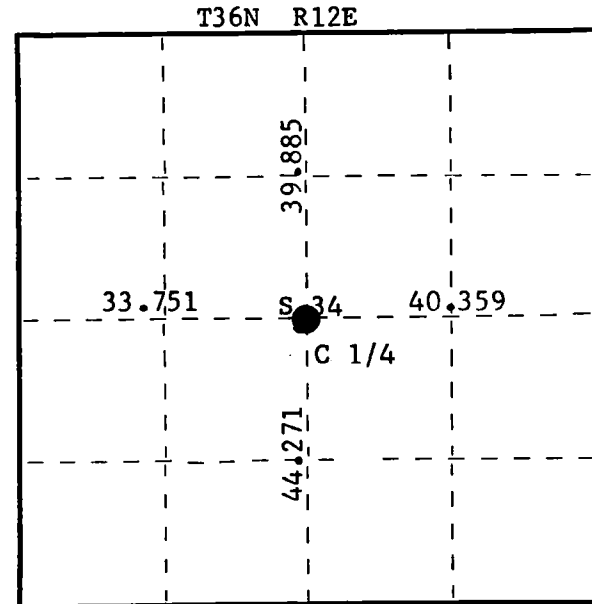

I Philip T. Hansen, do hereby
certify that on the 1st day
of September, 1977, I ~~found~~
established ~~evidence~~ of the C 1/4
corner of Section 34
Township 36, North, Range
12 East, Fourth Principal Meridian,
as described hereon; and that from this evidence
I established a new monument and accessories
as described hereon to perpetuate the original
location of this corner.

Resident witnesses:

Glen Barker

Jim Claflin

Herb Wagoner



○ = Corner monument restored.

History of original corner establishment:

No records of any previous surveys.

Description of corner evidence found:

No evidence of any corner recovered. Corner established by traverse and computation. Ran traverse from N 1/4 to S 1/4 corner. Ran traverse from E 1/4 to W 1/4 corner to establish C 1/4 corner. Corner sets 2227.586 feet S 87° 43' 16" E of W 1/4 corner and 2632.4391 feet S 2° 02' 38" W of N 1/4 corner.

Description of monument and accessories I established to perpetuate the original location of this corner.

Set 2 1/2" Berntsen A-1 Federal Monument, aluminum with magnet in cap and base, projecting 24" above ground. Cap stamped:

Marked NBTs - Sugar 8" S22° W, 23.8 links.
Sugar 10" N71° E, 25.75 links.
Sugar 7" N73° W, 34.24 links.
All scribed C 1/4 BT.

T36N R12E
C 1/4 S 34
S498 - 1977

Dated at Rhineland, Wis., this 6th day of September, 1977.

Signature Philip T. Hansen Title Registered Land Surveyor Registration No. S-498
(County Surveyor, Registered Land Surveyor, or other duly authorized official)

Office of Register of Deeds, County of Forest, I hereby certify that the within
instrument was filed in this office for record on the 7th day of September, 1977
at 2:30 o'clock P. M.

Eugene Staley
(Register of Deeds)

By _____ Deputy

DOCUMENT NUMBER 112286

CERTIFIED LAND CORNER RESTORATION

Index No. X-16

State of Wisconsin }
County of Forest } ss.


I Philip T. Hansen, do hereby
certify that on the 1st day
of September, 1977, I ~~found~~
established ~~the~~ EC 1/16
~~corner of~~ Section 34
Township 36, North, Range
12 East, Fourth Principal Meridian,
as described hereon; and that from this evidence
I established a new monument and accessories
as described hereon to perpetuate the original
location of this corner.

Resident witnesses:

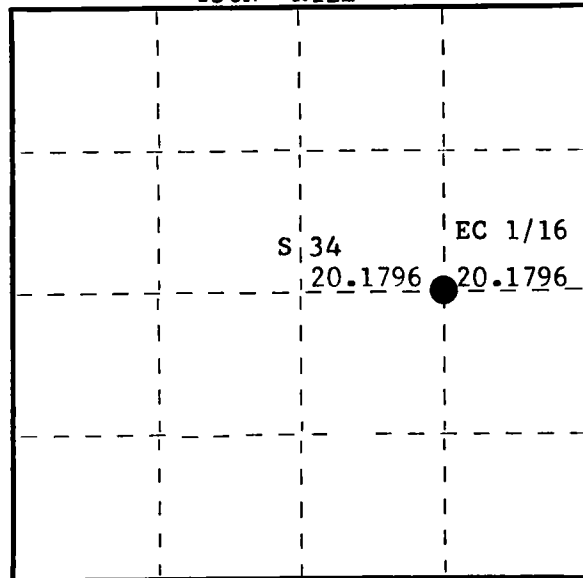
Glen Barker

Jim Claflin

Herb Wagoner



T36N R12E



○ = Corner monument restored.

History of original corner establishment:

No records of any previous survey.

Description of corner evidence found:

No evidence of any corner recovered.

Corner established by proportional measurement intermediate between previously established
C 1/4 corner and E 1/4 corner, total distance 2663.7058 ft. (40.3591 chains) at bearing
S 87° 43' 16" E.

Set EC 1/16 at 20.1796 chains intermediate.

Description of monument and accessories I established to perpetuate the original location of this corner.

Set 1 1/2" iron pipe with 2" brass cap projecting 12" above ground. Cap stamped:

Corner sets on the west edge of old N-S rock fence.

Marked NBTs - Sugar 6" N70° E, 19 links

Sugar 6" S26° E, 42.5 links, scribed 1/16 BT.

S498
T36N R12E
EC 1/16 S³⁴
CPI-1977

Dated at Rhineland, Wis., this 6th day of September, 1977.

Signature Philip T. Hansen Title Registered Land Surveyor Registration No. S-498
(County Surveyor, Registered Land Surveyor, or other duly authorized official)

Office of Register of Deeds, County of Forest, I hereby certify that the within
instrument was filed in this office for record on the 7TH day of September, 1977.
at 2:30 o'clock P. M.

Eugene J. Stutzman
(Register of Deeds)
By _____ Deputy

DOCUMENT NUMBER **112287**

CERTIFIED LAND CORNER RESTORATION

Index No. **X-15-16**

State of Wisconsin }
County of Forest } ss.


I Philip T. Hansen, do hereby
certify that on the 1st day
of September, 1977, I ~~found~~
established ~~evidence of~~ the 1/32 between C 1/4 & EC 1/16
corner of Section 34
Township 36, North, Range
12 East, Fourth Principal Meridian,
as described hereon; and that from this evidence
I established a new monument and accessories
as described hereon to perpetuate the original
location of this corner.

Resident witnesses:

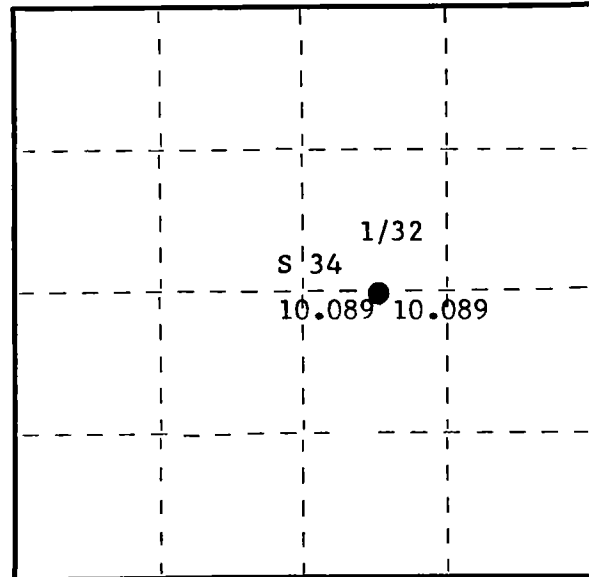
Glen Barker

Jim Claflin

Herb Wagoner



T36N R12E



○ = Corner monument restored.

History of original corner establishment:
No record of any previous survey.

Description of corner evidence found:

No evidence of any corner recovered.

Established corner by proportion between C 1/4 to EC 1/16 corner previously established
from traverse and computation. Computed distance 1331.8529 feet (20.1796 chains) bearing
S 87° 43' 16" E.

Established 1/32 at 665.92645 feet (10.08979 chains) intermediate.

Description of monument and accessories I established to perpetuate the original location of this corner.

Set 1 1/2" iron pipe with 2" brass cap, projecting 18" above ground. Cap stamped:

Marked NBTs - Tamarack 8" N3°W, 11.06 links.

Tamarack 7" S38°E, 15.15 links, scribed 1/32 BT.

S498

T36N R12E

1/32 S 34

CPI-1977

Dated at Rhineland, Wis., this 6th day of September, 1977.

Signature Philip T. Hansen Title Registered Land Surveyor Registration No. S-498
(County Surveyor, Registered Land Surveyor, or other duly authorized official)

Office of Register of Deeds, County of Forest, I hereby certify that the within
instrument was filed in this office for record on the 7th day of September, 1977
at 2:30 o'clock P. M.

Eugene J. Stegny
(Register of Deeds)

By _____ Deputy

DOCUMENT NUMBER -- **112288**

CERTIFIED LAND CORNER RESTORATION

Index No. X-17

FORM 985 M. C. MILLER CO., MILWAUKEE

State of Wisconsin }
County of Forest } ss.

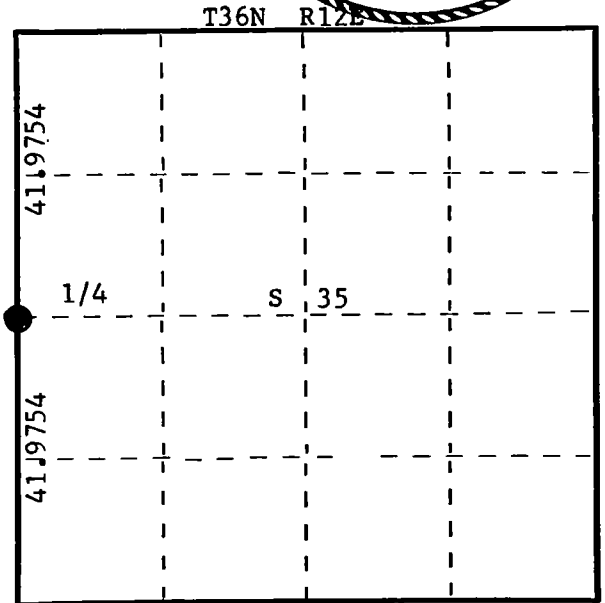

I Philip T. Hansen, do hereby
certify that on the 17th day
of August, 1977, I found
established ~~by the~~ Quarter
corner of Section 34 & 35
Township 36, North, Range
12 East, Fourth Principal Meridian,
as described hereon; and that from this evidence
I established a new monument and accessories
as described hereon to perpetuate the original
location of this corner.

Resident witnesses:

Glen Barker

Jim Claflin

Herb Wagoner



○ = Corner monument restored.

History of original corner establishment:

Corner established by J.L. Nowlin, Deputy Surveyor, in 1859, from which Birch 12" bears
S69°E, 23 links; Sugar 20" bears N18°W, 15 links.
No records of any subsequent survey.

Description of corner evidence found:

No evidence of any corner recovered. Corner established by proportion. Ran traverse south
from Section Corner 26, 27, 34, 35 to Section Corner 34,35, 3 & 2 previously established.
Computed distance 5540.757 feet (83.951 chains) at bearing S 2° 41' 29" W. Set 1/4 corner
at 2770.3785 feet (41.9754 chains) intermediate.

Description of monument and accessories I established to perpetuate the original location of this corner.

Set 2-1/2" Berntsen A-1 Federal Monument, aluminum with magnet installed in cap and base,
projecting 1' above ground. Cap stamped:
Marked NBTs - Sugar 8" N58°W, 12.8 links, scribed 1/4 BT.
Sugar 8" N44°E, 17.2 links, scribed 1/4 BT.
Sugar 7" S32°E, 15.8 links, scribed 1/4 BT.

T36N R12E
1/4 S34 S35
S498-1977

Dated at Rhineland, Wis., this 19th day of August, 1977

Signature Philip T. Hansen Title Registered Land Surveyor Registration No. S-498
(County Surveyor, Registered Land Surveyor, or other duly authorized official)

Office of Register of Deeds, County of Forest, I hereby certify that the within
instrument was filed in this office for record on the 22nd day of AUGUST, 1977
at 3:30 o'clock P. M.

Eugene J. Stutzman
(Register of Deeds)
By _____ Deputy

DOCUMENT NUMBER **112164**

43612342000

ORIGINAL ON FILE IN CO CLERK'S OFFICE
COPY HERE FOR REFERENCE

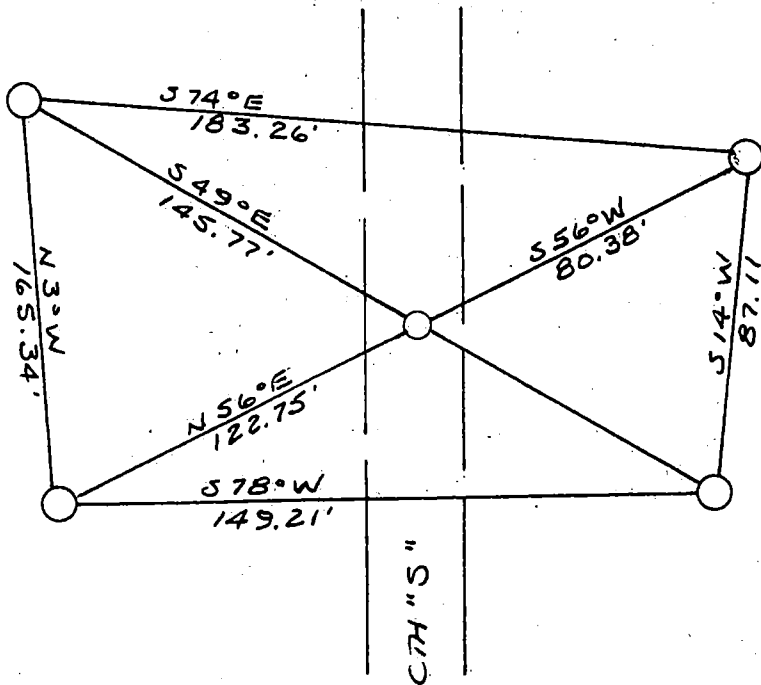
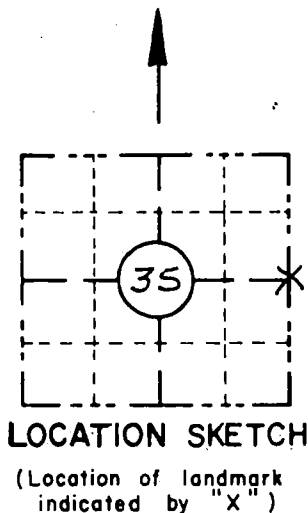
RECORD AND CERTIFICATION OF U.S.
PUBLIC LAND SURVEY CONTROL STATION

E-D-716-72

State of Wisconsin / Department of Transportation

District 7	Project I. D. 9339-06-70	Located by R.B. JOHNSON - SURVEY CREW CHIEF			
Corner E - 1/4 35 SECTION	Township 36. N	Range (E,W) 12 E	County FOREST		
Wisconsin Coordinates CORNER N/A	East (X)	North (Y)	Elevation (Z)	Zone	
Control Station Name	East (X)	North (Y)	Elevation (Z)	Zone	
Horizontal — NORTH AMERICAN, 1927		CONTROL DATUM Vertical — MEAN SEA LEVEL, 1929 ADJUSTMENT			
Horizontal — _____ Order		SURVEY CONTROL Vertical — _____ Order			

SKETCH



I hereby certify that on the 4TH day of MAY 1993, that I did locate the above corner which was evidenced by R.R. SPIKE.

; I further certify that to perpetuate the location of such corner I did, at the exact location thereof, place a permanent marker consisting of NONE.

; I further certify that I did establish 4 references or witness monuments consisting of 5/8" X 24" RE-BARS WITH RED PLASTIC WDOT CAPS

located as shown above:

SEAL

Signature Registered Land Surveyor	Registration No. S--	Title
------------------------------------	-------------------------	-------

43612352000

CORNER
EAST 1/4
SECTION
35
TOWN
736 N
RANGE
R12 E

CERTIFIED LAND CORNER RESTORATION

Index No. X-21

State of Wisconsin }
County of Forest } ss.


I Philip T. Hansen, do hereby
certify that on the 3rd day
of August, 1977, I found
evidence of the Quarter
corner of Section 35 & 36
Township 36, North, Range
12 East, Fourth Principal Meridian,
as described hereon; and that from this evidence
I established a new monument and accessories
as described hereon to perpetuate the original
location of this corner.

Resident witnesses:

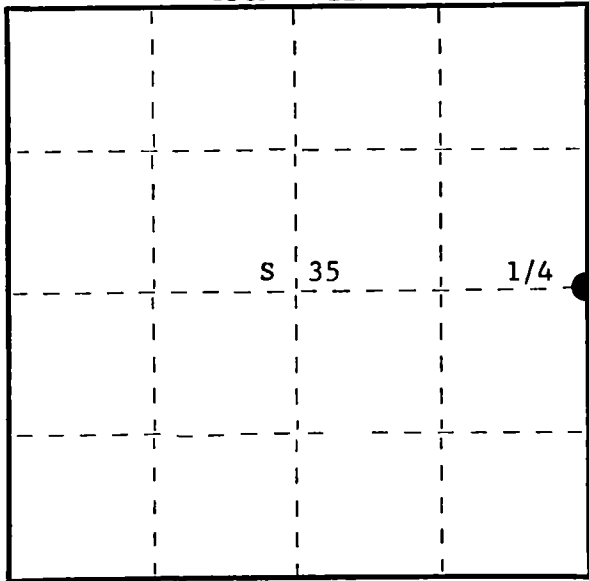
Glen Barker

Jim Claflin

Herb Wagoner



T36N R12E



○ = Corner monument restored.

History of original corner establishment:

Original Corner established by J.L. Nowlin, Deputy Surveyor, in 1859, from which
Birch 10" bears S37°W, 10 links and Birch 11" bears S56°E, 10 links.

No records of any subsequent survey.

Description of corner evidence found:

Accepted the old E-W fence line running west from angle in county trunk S as the E-W 1/4
line. This fence has been accepted as the quarter line for over 50 years.

Description of monument and accessories I established to perpetuate the original location of this corner.

Set a RR spike in line with west fence 33 feet east of old RR fence. This point falls
3' west of center line of highway.

Set a 2½" Berntsen A-1 Federal Monument 55 links west of the RR spike in highway for
witness corner. Cap stamped:

Marked B.O. from true corner:

3/4" iron pipe S36°W, 100 links, projects 2' above ground.

Power pole PT Co. GL 1970 S30°E, 91 links.

T36N R12E

1/4 S35 S36 W.C.

S498-1977

E 55 lks to Cor.

Dated at Rhineland, Wis., this 9th day of August, 1977.

Signature Philip T. Hansen Title Registered Land Surveyor Registration No. S-498
(County Surveyor, Registered Land Surveyor, or other duly authorized official)

Office of Register of Deeds, County of Forest, I hereby certify that the within
instrument was filed in this office for record on the 22nd day of AUGUST, 1977
at 3:30 o'clock P. M.

Eugene Stetson
(Register of Deeds)

DOCUMENT NUMBER 112165

By _____ Deputy

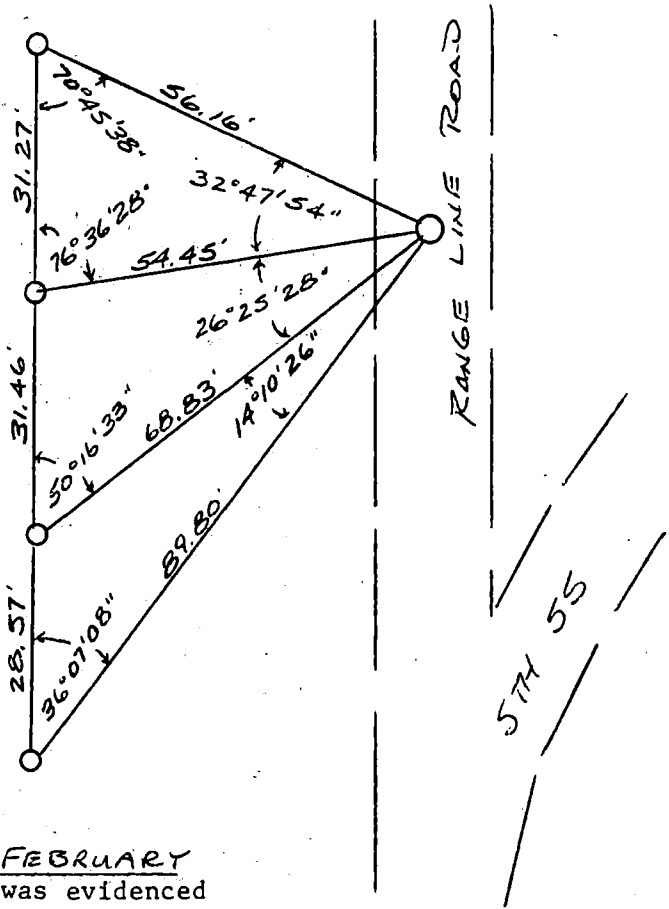
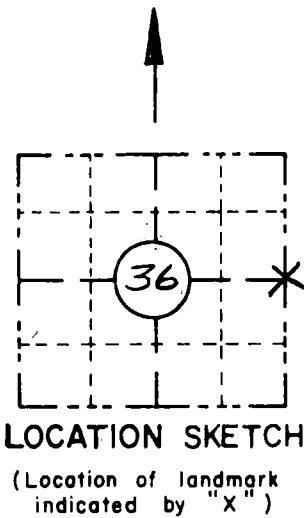
ORIGINAL ON FILE IN CO CLERK'S OFFICE
COPY HERE FOR REFERENCE

RECORD AND CERTIFICATION OF U.S.
PUBLIC LAND SURVEY CONTROL STATION
E-D-716-72

State of Wisconsin / Department of Transportation

District 7	Project I. D. 9155-02-10	Located by R. JOHNSON SURVEY CREW CHIEF			
Corner E 1/4 Cor 36 SECTION	Township 36 N	Range (E,W) 12 E	County FOREST		
Wisconsin Coordinates CORNER	East (X) 2,275,937.40	North (Y) 630,551.27	Elevation (Z)	Zone CENT.	
Control Station Name	East (X)	North (Y)	Elevation (Z)	Zone	
Horizontal — NORTH AMERICAN, 1927		CONTROL DATUM Vertical — MEAN SEA LEVEL, 1929 ADJUSTMENT			
Horizontal — _____ Order		SURVEY CONTROL Vertical — _____ Order			

SKETCH



I hereby certify that on the 27TH day of FEBRUARY 1992, that I did locate the above corner which was evidenced by IRON PIPE (COCHRANE); I further certify that to perpetuate the location of such corner I did, at the exact location thereof, place a permanent marker consisting of _____; I further certify that I did establish 4 references or witness monuments consisting of 5/8" x 24" REINFORCING BAR WITH RED PLASTIC WDOT CAP located as shown above:

SEAL

Signature Registered Land Surveyor	Registration No. S--	Title
------------------------------------	-------------------------	-------

CORNER
EAST 1/4
SECTION
36
TOWN
T36N
RANGE
R12E

CERTIFIED LAND CORNER RESTORATION

Index No. Y-1

State of Wisconsin }
County of Forest } ss.


I Philip T. Hansen, do hereby
certify that on the 23rd day
of August, 1976, I found
evidence of the S 1/16
corner of Section 31 & 36
Township 36, North, Range
11 & 12, Fourth Principal Meridian,
as described hereon; and that from this evidence
I established a new monument and accessories
as described hereon to perpetuate the original
location of this corner.

Resident witnesses:

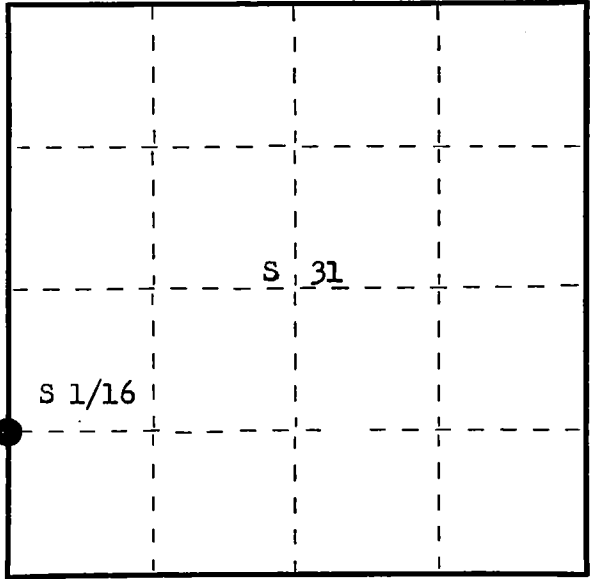
Glen Barker

Jim Claflin

Herb Wagoner



T36N R12E



○ = Corner monument restored.

History of original corner establishment:

Corner established by Charles Walker, County Surveyor.

No records of survey or BT's established.

Description of corner evidence found:

Recovered pieces of old post and the old point well preserved in muck and moss.
This was a squared cedar post.
Unable to recover any evidence of any BT's.

Description of monument and accessories I established to perpetuate the original location of this corner.

Replaced point of old cedar post with 1 1/2" iron pipe with 2" brass cap, stamped.
Monument projects 24" above ground.
NBT's - Tamarack 6" North 11.6 links, scribed 1/16 BT.
Tamarack 8" S 54° E 62.2 links, scribed 1/16 BT.
Monument and BT's painted blue.

S498
T36N
R 36 31 R
11 12
E E
CPI-1976

Dated at Rhineland, Wis., this 31st day of August, 1976.

Signature Philip T. Hansen Title Registered Land Surveyor Registration No. S-498
(County Surveyor, Registered Land Surveyor, or other duly authorized official)

Office of Register of Deeds, County of Forest, I hereby certify that the within
instrument was filed in this office for record on the 8th day of September, 1976
at 10 o'clock A. M.

Eugene Stetson
(Register of Deeds)
By _____ Deputy

DOCUMENT NUMBER
110112

FORM 985 R. C. MILLER CO., MILWAUKEE

43611361000

CERTIFIED LAND CORNER RESTORATION

Index No. **Y-5**

State of Wisconsin }
County of Forest } ss.

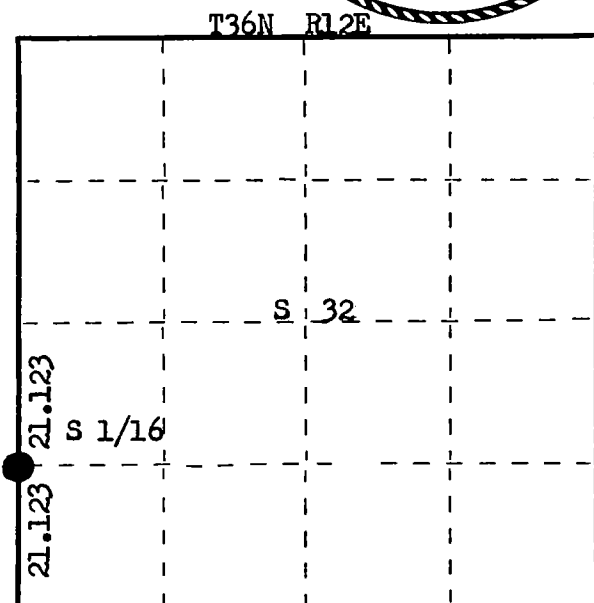

I Philip T. Hansen, do hereby
certify that on the 9th day
of August, 1976, I ~~found~~
~~established~~ the S 1/16
corner of Section 31 and 32
Township 36, North, Range
12 East, Fourth Principal Meridian,
as described hereon; and that from this evidence
I established a new monument and accessories
as described hereon to perpetuate the original
location of this corner.

Resident witnesses:

Glen Barker

Jim Claflin

Herb Wagoner



○ = Corner monument restored.

History of original corner establishment:
No evidence of any corner found.

Description of corner evidence found: Corner re-established by proportional measurement by traverse run between Section Corner 5, 6, 31 and 32 and the 1/4 corner between Section 31 and 32, previously re-established and restored.
Computed distance 42.246 chains, at bearing N 0° 37' 05" W.
Established Corner on line, equidistant at 21.123 chains. Point fell in the east ditch line of Cole Road.

Description of monument and accessories I established to perpetuate the original location of this corner.
Set a 1" x 24" iron pipe for true corner, 4" below ground level.
Set a 1 1/2" iron pipe with brass cap for Witness Corner 25 lks east.
Monument projects 2 1/2 ft. above ground - cap stamped.
NBTs - Sugar 7" N 74° W 58 lks, scribed 1/16 BT.
Sugar 5" N 40° E 73.5 lks, scribed 1/16 BT.
Measurements and bearings to BTs from true corner.
W.M. and BTs painted blue.

S498
T36N R12E
S 1/16 31 | 32 W.C.
W.25 lks
CPI-1976

Dated at Rhineland, Wis., this 10th day of August, 1976

Signature Philip T. Hansen Title Registered Land Surveyor Registration No. S-498
(County Surveyor, Registered Land Surveyor, or other duly authorized official)

Office of Register of Deeds, County of Forest, I hereby certify that the within
instrument was filed in this office for record on the 8th day of September, 1976
at 10 o'clock A. M.

Eugene Stetson
(Register of Deeds)
By _____ Deputy

DOCUMENT NUMBER **110113**

FORM 985 M. C. MILLER CO., MILWAUKEE

431012311000

CERTIFIED LAND CORNER RESTORATION

Index No. Y-7

State of Wisconsin }
County of Forest } ss.

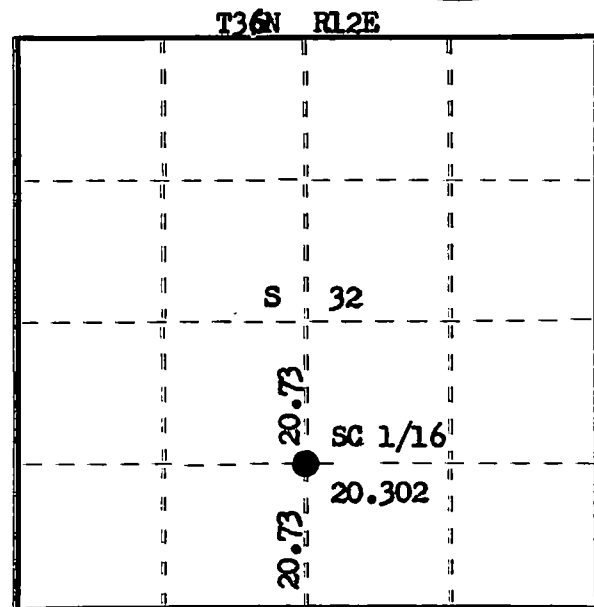

I Philip T. Hansen, do hereby
certify that on the 22nd day
of March, 1977, I ~~found~~
established the SC 1/16
corner of Section 32
Township 36, North, Range
12 East, Fourth Principal Meridian,
as described hereon; and that from this evidence
I established a new monument and accessories
as described hereon to perpetuate the original
location of this corner.

Resident witnesses:

Glen Barker

Jim Claflin

Herb Wagoner



○ = Corner monument restored.

History of original corner establishment:

No record or evidence of this corner having been previously established.

Description of corner evidence found:

Corner established by traverse and computation from previously established E 1/16 and W 1/16 and N-S 1/4 line. Set SC 1/16 corner at 20.43 chains S 0° 33' 28" W from C 1/4 corner, equidistant to S 1/4 corner.

Description of monument and accessories I established to perpetuate the original location of this corner.

Set 1 1/2" iron pipe with brass cap stamped:
Monument projects 24" above ground.

Marked NBTs - Sugar 12" N46°W, 34.8 links, scribed 1/16 BT.
Sugar 8" S43°W, 18.8 links, scribed 1/16 BT.

S498
T36N R12E
SC 1/16 S 32
CPI-1977

Dated at Rhineland, Wis., this 6th day of April, 1977.

Signature Philip T. Hansen Title Registered Land Surveyor Registration No. S-498
(County Surveyor, Registered Land Surveyor, or other duly authorized official)

Office of Register of Deeds, County of Forest, I hereby certify that the within
instrument was filed in this office for record on the 5th day of May, 1977.
at 4:00 o'clock P. M.

Eugene J. Stetson
(Register of Deeds)
By _____ Deputy

DOCUMENT NUMBER
111372

FORM 985

43612321020

CERTIFIED LAND CORNER RESTORATION

Index No. Y-8

State of Wisconsin }
County of Forest } ss.

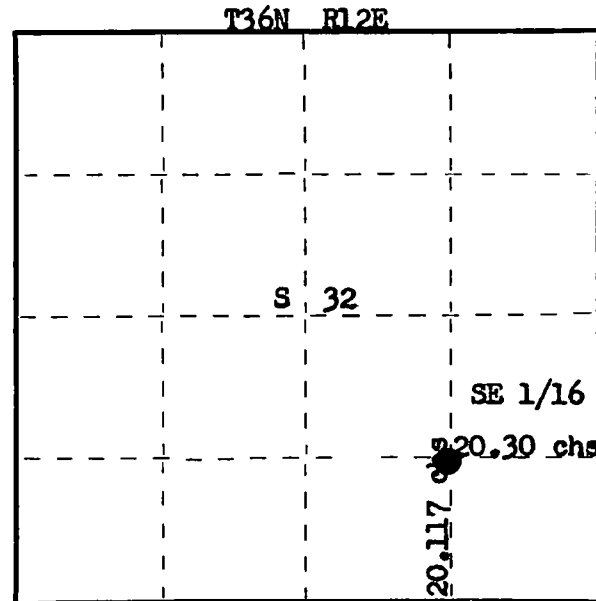

I Philip T. Hansen, do hereby
certify that on the 21st day
of March, 1977, I ~~was~~
established the SE 1/16
corner of Section 32
Township 36, North, Range
12 East, Fourth Principal Meridian,
as described hereon; and that from this evidence
I established a new monument and accessories
as described hereon to perpetuate the original
location of this corner.

Resident witnesses:

Glen Barker

Jim Claflin

Herb Wagoner



○ = Corner monument restored.

History of original corner establishment:

No records of any previous corner having been set. No evidence of any corner.

Description of corner evidence found:

Unable to recover any evidence of this corner.

Corner established by traverse and computations from established S 1/16 corner and SC 1/16 corner and the E 1/16 corner and EC 1/16 corner.

Computed location is N 89° 56' 14" W, 20.30 chains from S 1/16 corner on east line and N 1° 29' 59" E, 20.117 chains from E 1/16 corner.

Description of monument and accessories I established to perpetuate the original location of this corner.

Set 1 1/2" iron pipe with 2" brass cap, stamped:

Monument projects 18" above ground.

Marked NBTs - Sugar 7" N 2° E, 32.5 links, scribed 1/16 BT.

Sugar 6" N 68° W, 64.3 links, scribed 1/16 BT.

S498
T36N R12E
SE 1/16 S 32
CPI-1977

Dated at Rhineland, Wis., this 25th day of April, 1977.

Signature _____ Title Registered Land Surveyor Registration No. S-498
(County Surveyor, Registered Land Surveyor, or other duly authorized official)

Office of Register of Deeds, County of Forest, I hereby certify that the within
instrument was filed in this office for record on the 5th day of May, 1977
at 4:00 o'clock P. M.

Eugene J. Stutzman
(Register of Deeds)

By _____ Deputy

DOCUMENT NUMBER
111373

CERTIFIED LAND CORNER RESTORATION

Index No. Y-9

State of Wisconsin }
County of Forest } ss.


I Philip T. Hansen, do hereby
certify that on the 29th day
of June, 1976, I ~~was~~
established of the S 1/16
corner of Section 32 and 33
Township 36, North, Range
12 East, Fourth Principal Meridian,
as described hereon; and that from this evidence
I established a new monument and accessories
as described hereon to perpetuate the original
location of this corner.

Resident witnesses:

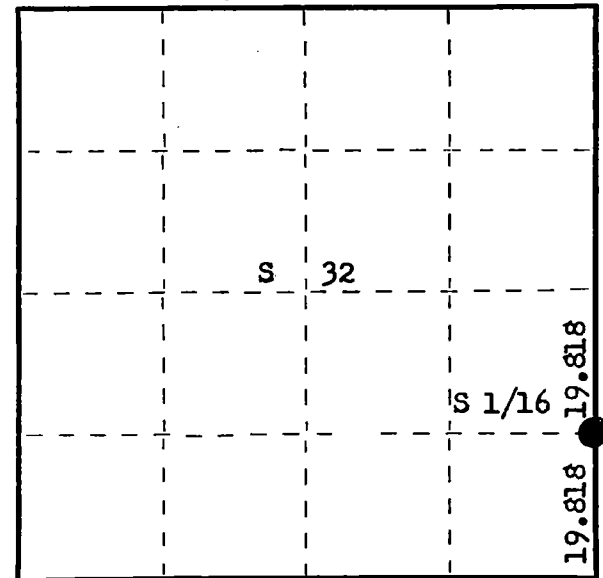
Glen Barker

Jim Claflin

Herb Wagoner



T36N R12E



○ = Corner monument restored.

History of original corner establishment:

No records of any previous survey on file.

Description of corner evidence found: Unable to recover any evidence of any corner present.
Established Corner by proportional measurement between Section Corner 4, 5, 32 and 33
and Section Corner 28, 29, 32 and 33. Ran traverse line between said corners, computed
distance 79.272 chains, computed bearing N 2° 22' 55" E.

Set corner 19.818 chains, equidistant between 1/4 corner and Section Corner 32, 33, 5 and 4.

Description of monument and accessories I established to perpetuate the original location of this corner.
Set 1 1/2" iron pipe with 2" brass cap. Pipe projects 18" above ground. Cap stamped.

NBTs - Maple 6" N 3° E 115.5 lks, scribed 1/16 BT.
Maple 7" N 20° W 89.7 lks, scribed 1/16 BT.

S498
T36N R12E
S 1/16 32 | 33
GPI - 1976

Dated at Rhineland, Wis., this 6th day of July, 1976

Signature _____ Title Registered Land Surveyor Registration No. S-498
(County Surveyor, Registered Land Surveyor, or other duly authorized official)

Office of Register of Deeds, County of Forest, I hereby certify that the within
instrument was filed in this office for record on the 23rd day of July, 1976
at 3:00 o'clock P. M.

EUGENE STATEZNY

(Register of Deeds)

By Eileen Schmidt Deputy

DOCUMENT NUMBER
109755

FORM 985 H. C. MILLER CO., MILWAUKEE

43612321000

CERTIFIED LAND CORNER RESTORATION

Index No. Y-11

State of Wisconsin }
County of Forest } ss.


I, Philip T. Hansen, do hereby certify that on the 10th day of March, 1977, I ~~found~~ established the SC 1/16 corner of Section 33 Township 36, North, Range 12 East, Fourth Principal Meridian, as described hereon; and that from this evidence I established a new monument and accessories as described hereon to perpetuate the original location of this corner.

Resident witnesses:

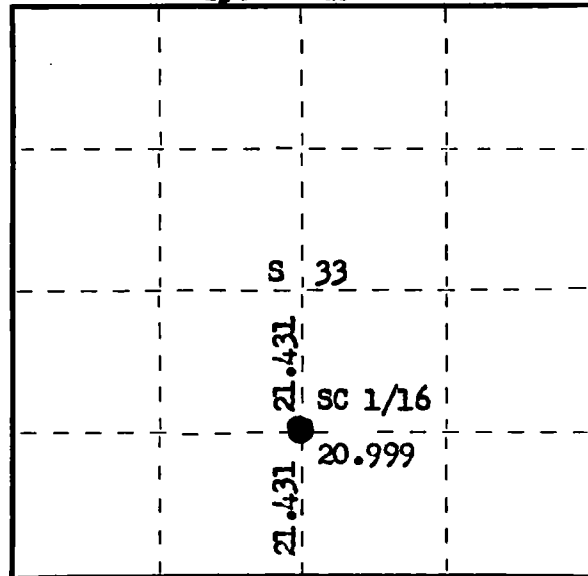
Glen Barker

Jim Claflin

Herb Wagoner



T36N R12E



○ = Corner monument restored.

History of original corner establishment:

No record or evidence of any previous corner having been established.

Description of corner evidence found:

Corner established by measurements by traverse from previously established S 1/4 corner and C 1/4 corner. Corner sets 21.431 chains N 3° 51' 46" E from S 1/4 corner and S 86° 36' 22" W 20.999 chains from SE 1/16 corner.

Description of monument and accessories I established to perpetuate the original location of this corner.

Set 1 1/2" iron pipe with 2" brass cap, projecting 24" above ground. Cap stamped: Marked NBTs - Sugar 6" N57°E, 76.5 links, scribed 1/16 BT. Maple 6" N 3° W, 76.5 links, scribed 1/16 BT.

S498
T36N R12E
SC 1/16 S 33
CPI-1977

Dated at Rhineland, Wis., this 6th day of April, 1977

Signature Philip T. Hansen Title Registered Land Surveyor Registration No. S-498
(County Surveyor, Registered Land Surveyor, or other duly authorized official)

Office of Register of Deeds, County of Forest, I hereby certify that the within instrument was filed in this office for record on the 5th day of May, 1977 at 4:00 o'clock P. M.

Eugene Stetson
(Register of Deeds)

By _____ Deputy

DOCUMENT NUMBER
111378

CERTIFIED LAND CORNER RESTORATION

Index No. Y-12


State of Wisconsin }
County of Forest } ss.

History of original corner establishment:
No evidence or records of Corner previously established.

I Philip T. Hansen, do hereby
certify that on the 17th day
~~Established~~ March, 19 77, I ~~found~~
~~evidence~~ of the SE 1/16
corner of Section 32
Township 36, North, Range
12 East, Fourth Principal Meridian,
as described hereon; and that from this evidence
I established a new monument and accessories
as described hereon to perpetuate the original
location of this corner.

Resident witnesses:

Glen Barker
Jim Claflin
Herb Wagoner



Description of corner evidence found:

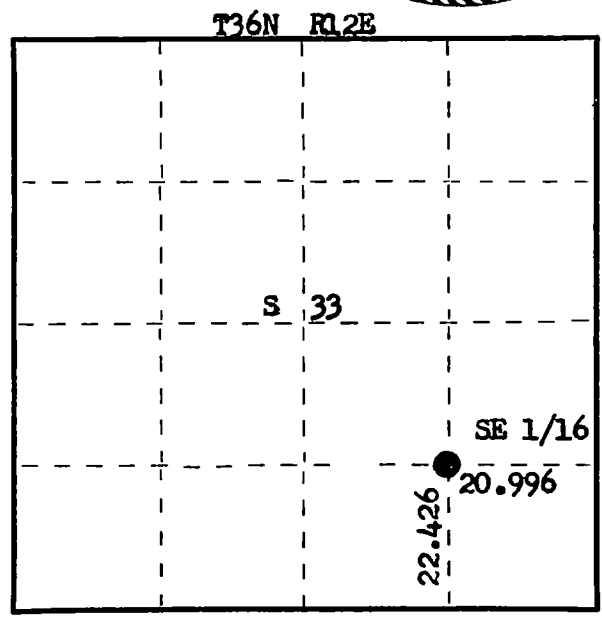
Corner established by traverse and computations from E 1/16 corner between Section 33 & 4 and EC 1/16 corner and S 1/16 corner between S 1/16 between Section 33 & 34 and the SE 1/16 corner sets N 6° 49' 38" E, 22.426 chains from E 1/16 corner and S 86° 36' 22" W of S 1/16 corner.

Description of monument and accessories I established to perpetuate the original location of this corner.

Set a 1½" iron pipe with 2" brass cap, projecting 24" above ground, cap stamped:

**Marked NBTs - Sugar 12" S27°W, 59 links.
Sugar 7" N20°W, 70.5 links, scribed 1/16 BT.**

S498
T36N R12E
SE 1/16 S 33
CPI-1977



○ = Corner monument restored.

Dated at Rhineland, Wis., this 6th day of April, 1977

Signature Philip T. Hansen Title Registered Land Surveyor Registration No. S-498
(County Surveyor, Registered Land Surveyor, or other duly authorized official)

Office of Register of Deeds, County of Forest, I hereby certify that the within
instrument was filed in this office for record on the 5th day of May, 1977
at 4:00 o'clock P. M.

Eugene Rotatzny
(Register of Deeds)
By _____ Deputy

DOCUMENT NUMBER
111379

FORM 985
Wisconsin Publishing Company
Madison, Wisconsin

43012331010

CERTIFIED LAND CORNER RESTORATION

Index No. Y-13

State of Wisconsin }
County of Forest } ss.

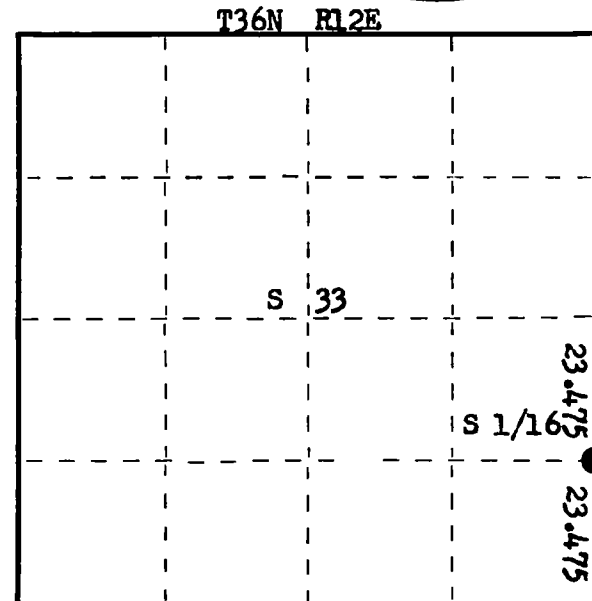

I, Philip T. Hansen, do hereby certify that on the 28th day of January, 1977, I found established the S 1/16 corner of Sec. 33 and 34 Township 36, North, Range 12 East, Fourth Principal Meridian, as described hereon; and that from this evidence I established a new monument and accessories as described hereon to perpetuate the original location of this corner.

Resident witnesses:

Glen Barker

Jim Clarlin

Herb Wagoner



○ = Corner monument restored.

History of original corner establishment:

No record of any previous survey to establish this corner.

Description of corner evidence found:

Corner established by proportionate measurement. Ran a traverse from the east 1/4 corner Section 33 to the Section Corner 33, 34, 4 and 3. Computed distance 46.95 chains, bearing S 9° 31' 33" E. Set the S 1/16 corner at 23.475 chains intermediate.

Description of monument and accessories I established to perpetuate the original location of this corner.

Set a 1 1/2" x 12" iron pipe on the west edge of the Walnut Hill Road, 4" below the surface for true corner.

Set a 1 1/2" iron pipe with 2" brass cap, 54 links west for a Witness Corner.

Monument projects 24" above ground. Cap stamped:

Marked BTs - Sugar 8" S66°W, 70.2 links.

Sugar 6" N58°W, 82.2 links, scribed 1/16 BT.

S498
T36N R12E
S 1/16 33 | 34 W.C.
E. 54 lks.
CPI-1977

Dated at Rhineland, Wis., this 6th day of April, 1977.

Signature Philip T. Hansen Title Registered Land Surveyor Registration No. S-498
(County Surveyor, Registered Land Surveyor, or other duly authorized official)

Office of Register of Deeds, County of Forest, I hereby certify that the within instrument was filed in this office for record on the 5th day of May, 1977 at 4:00 o'clock P. M.

Eugene Stetson
(Register of Deeds)
By _____ Deputy

DOCUMENT NUMBER
111380

CERTIFIED LAND CORNER RESTORATION

Index No. Y-15

State of Wisconsin }
County of Forest } ss.


I Philip T. Hansen, do hereby
certify that on the 30th day
of August, 1977, I ~~found~~
~~established~~ evidence of the SC 1/16
corner of Section 34
Township 36, North, Range
12 East, Fourth Principal Meridian,
as described hereon; and that from this evidence
I established a new monument and accessories
as described hereon to perpetuate the original
location of this corner.

Resident witnesses:

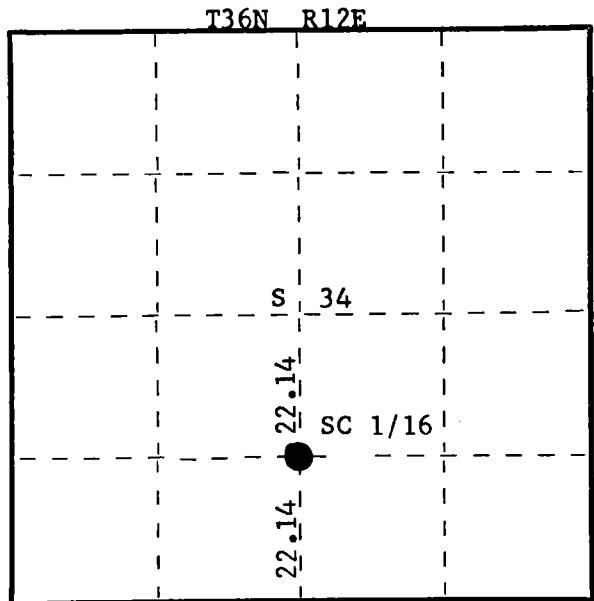
Glen Barker

Jim Claflin

Herb Wagoner



FORM 985 H. C. MILLER CO., MILWAUKEE



○ = Corner monument restored.

History of original corner establishment:
No records of any previous survey.

Description of corner evidence found:
No evidence of any corner recovered.
Corner established by traverse and computations of entire section. Corner set by
proportion between established C 1/4 and S 1/4 corner. Computed distance is
2921.8746 ft. (44.27 chains). Set SC 1/16 at 22.14 chains intermediate.

Description of monument and accessories I established to perpetuate the original location of this corner.
Set 1 1/2" iron pipe with 2" brass cap projecting 24" above ground. Cap stamped:
Marked NBTs - Sugar 10" S76°W, 15 links, scribed 1/16 BT.
Sugar 6" S50°E, 16.7 links, scribed 1/16 BT.

S498
T36N R12E
SC 1/16 S 34
CPI-1977

Dated at Rhineland, Wis., this 1st day of September, 1977.

Signature Philip T. Hansen Title Registered Land Surveyor Registration No. S-498
(County Surveyor, Registered Land Surveyor, or other duly authorized official)

Office of Register of Deeds, County of Forest, I hereby certify that the within
instrument was filed in this office for record on the 8th day of September, 1977.
at 4:00 o'clock P. M.

Eugene J. Stutzman
(Register of Deeds)
By _____ Deputy

DOCUMENT NUMBER 112303

43612341020

CERTIFIED LAND CORNER RESTORATION

Index No. Y-17

State of Wisconsin }
County of Forest } ss.


I Philip T. Hansen, do hereby
certify that on the 17th day
of August, 1977, I ~~found~~
established the S 1/16
corner of Section 34 & 35
Township 36, North, Range
12 East, Fourth Principal Meridian,
as described hereon; and that from this evidence
I established a new monument and accessories
as described hereon to perpetuate the original
location of this corner.

Resident witnesses:

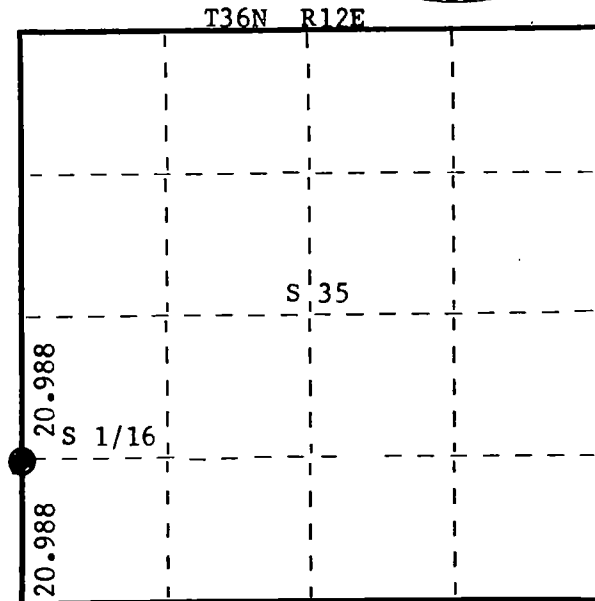
Glen Barker

Jim Claflin

Herb Wagoner



FORM 985 M. C. MILLER CO., MILWAUKEE



○ = Corner monument restored.

History of original corner establishment:

No record of any previous survey.

Description of corner evidence found:

No evidence of any corner recovered. Set corner by proportion. Ran traverse between
Section Corner 26, 27, 34 & 35 to Section Corner 34, 35, 3 & 2.
Computed distance 83.951 chains at bearing S 2° 41' 29" W. Set 1/4 corner at 41.9754
chains intermediate. Set S 1/16 at 20.988 chains intermediate between 1/4 corner and
section corner.

Description of monument and accessories I established to perpetuate the original location of this corner.

Set 1½" iron pipe with 2" brass cap, projecting 24" above ground. Cap stamped:

Marked NBTs - Sugar 7" S71°E, 48.6 links, scribed 1/16 BT.
Sugar 6" S61°W, 41.8 links, scribed 1/16 BT.

S498
T36N R12E
S 1/16 34, 35
CPI-1977

Dated at Rhineland, Wis., this 19th day of August, 1977.

Signature Philip T. Hansen Title Registered Land Surveyor Registration No. S-498
(County Surveyor, Registered Land Surveyor, or other duly authorized official)

Office of Register of Deeds, County of Forest, I hereby certify that the within
instrument was filed in this office for record on the 22nd day of AUGUST, 1977.
at 3:30 o'clock P. M.

Eugene Stutzman
(Register of Deeds)
By _____ Deputy

DOCUMENT NUMBER **112167**

43012341000

CERTIFIED LAND CORNER RESTORATION

Index No. Y-18

Y18

State of Wisconsin }
County of Forest } ss.

History of original corner establishment:


No evidence of any previous corner.

I, Glen Barker, do hereby
certify that on the 24th day
of August, 19 82, ~~1882~~ Est.
evidence of the SW 1/16
corner of Section 35
Township 36, North, Range
12 East, Fourth Principal Meridian,
as described hereon; and that from this evidence
I established a new monument and accessories
as described hereon to perpetuate the original
location of this corner.

Resident witnesses:

J. Claflin - RJS

H. Wagoner



Description of corner evidence found:

Corner established by subdivision of the SW 1/4. Location of SW 1/16 is N89-25-18W 1293.17 ft. of SC 1/16 and S2-20-38W 1348.29 ft. of WC 1/16.

Description of monument and accessories I established to perpetuate the original location of this corner.

Set a 1" iron pipe with 2" diameter alloy cap stamped:

S1682

Monument projects 18" above ground.

T36N R12E

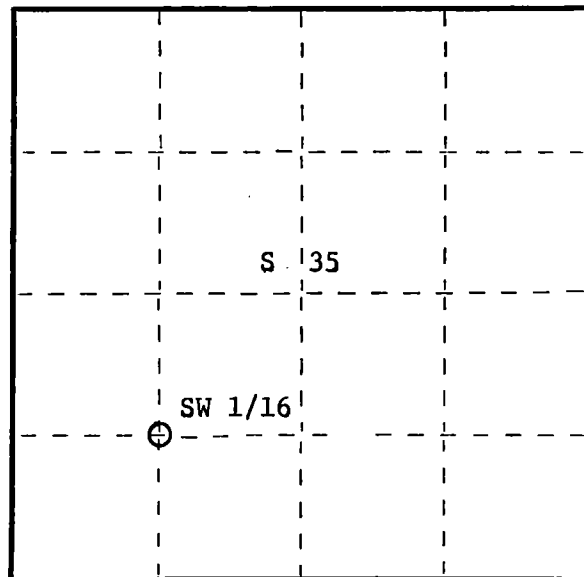
Marked NBTs: Sugar 6" S80W 69.62 ft.
Sugar 4" S36W 76.0 ft.

S 35
SW 1/16

CPI - 1982

T36N

R12E



○ = Corner monument restored.

Dated at Rhineland, Wis., this 28th day of October, 19 82

Signature Glen Barker Title Registered Land Surveyor Registration No. S1682
(County Surveyor, Registered Land Surveyor, or other duly authorized official)

Office of Register of Deeds, County of Forest
I hereby certify that the within
instrument was filed in this office for record on the 16th day of February, 19 82
at 10:30 o'clock A. M.

Eugene Stutzman
(Register of Deeds)
By _____ Deputy

DOCUMENT NO.

122923

43612351030

CERTIFIED LAND CORNER RESTORATION

Index No. **Z-6**

State of Wisconsin }
County of Forest } ss.


I Philip T. Hansen, do hereby
certify that on the 28th day
of July, 19 76, I ~~found~~
established ~~corner~~ of the W 1/16
corner of Section 5 and 32
Township 35-36, North, Range
12 East, Fourth Principal Meridian,
as described hereon; and that from this evidence
I established a new monument and accessories
as described hereon to perpetuate the original
location of this corner.

Resident witnesses:

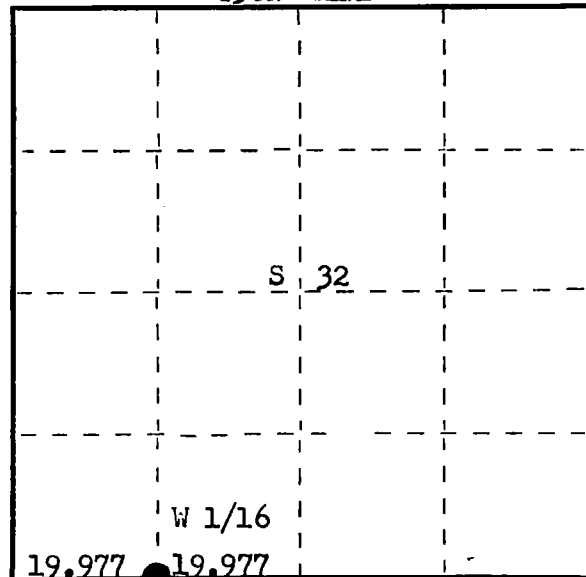
Glen Barker

Jim Claflin

Herb Wagoner



T36N R12E



○ = Corner monument restored.

History of original corner establishment:

Description of corner evidence found: Searched for, but found no evidence of any corner present. Established corner by proportion measurement between Section Corner 32-33, 5 and 4, and Section Corner 31, 32, 5 and 6. Ran traverse between two established corners, total distance 79.907 chains, bearing S 89° 08' 55" W. Upon setting the corner, made an additional search of the area, but no evidence found.

Description of monument and accessories I established to perpetuate the original location of this corner.
Set $1\frac{1}{2}$ " iron pipe with 2" brass cap for corner. Cap stamped.
Pipe projects 2' above ground.

NBTs - Sugar Maple 8" S 27° W 25.1 lks, scribed 1/16 BT.
Sugar Maple 7" S 81° W 4.1 lks, scribed 1/16 BT.

Pipe and BTs painted blue.

S498
T36N R12E
W 1/16 S 32
S 5
CPI - 1976

Dated at Rhineland, Wis., this 30th day of June, 19 76

Signature Philip T. Hansen Title Registered Land Surveyor Registration No. S-498
(County Surveyor, Registered Land Surveyor, or other duly authorized official)

Office of Register of Deeds, County of Forest, I hereby certify that the within
instrument was filed in this office for record on the 23rd day of July, 19 76
at 3:00 o'clock P. M.

EUGENE STATEZNY

(Register of Deeds)

DOCUMENT NUMBER

109752

By Eileen Schmidt Deputy

CERTIFIED LAND CORNER RESTORATION

Index No. Z-7

State of Wisconsin } ss.
County of Forest

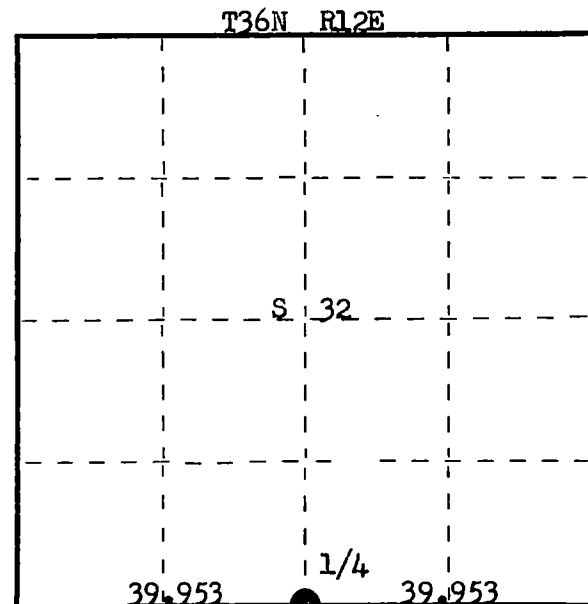

I Philip T. Hansen, do hereby certify that on the 28th day of June, 1976, I found established of the Quarter corner of Sec. 5 and 32 Township 35 & 36, North, Range 12 East, Fourth Principal Meridian, as described hereon; and that from this evidence I established a new monument and accessories as described hereon to perpetuate the original location of this corner.

Resident witnesses:

Glen Barker

Jim Claflin

Herb Wagoner



○ = Corner monument restored.

History of original corner establishment: Original corner established by H.C. Fellows, Deputy Surveyor, in 1858, from which Y. Birch 12", bears N 5° W 5 lks and Linn 10" bears S 65° W 3 lks.

No record or evidence of any subsequent surveys.

Description of corner evidence found: Corner established by proportionate measurements from Sec. Corner 32, 33, 5 and 4 to Section Corner 31, 32, 6 and 5. Ran traverse between Corners, computed distance 79.907 chains, bearing S 89° 08' 55" W. Set 1/4 corner at 39.953 chains, equidistant.

Description of monument and accessories I established to perpetuate the original location of this corner.

Set 1 1/2" x 18" iron pipe for true corner, 4" below surface of road bed in the curve of Tower Road, which runs South and East from corner.

Set a 2 1/2" Berntsen A-1 Federal Monument for Witness Corner, 50 lks West.

Monument projects 18" above ground. Cap stamped.

NBTs - Sugar 8" S 40° E 76.2 lks, scribed 1/4 BT.

Sugar 6" N 69° E 160.5 lks, scribed 1/4 BT.

Sugar 6" S 46° E 59.9 lks, scribed 1/4 BT.

Bearings and measurements made to true corner.

Monument and BTs painted blue.

T36N R12E
S498 1/4 S 32 W.C.
S 5
T35N R12E
E 50 lks to Cor.

Dated at Rhineland, Wis., this 1st day of July, 1976

Signature Philip T. Hansen Title Registered Land Surveyor Registration No. S-498
(County Surveyor, Registered Land Surveyor, or other duly authorized official)

Office of Register of Deeds, County of Forest, I hereby certify that the within instrument was filed in this office for record on the 23rd day of July, 1976 at 3:00 o'clock P. M.

EUGENE STATEZNY

(Register of Deeds)

DOCUMENT NUMBER -- 109750

By Eileen Schmidt Deputy

CERTIFIED LAND CORNER RESTORATION

Index No. **Z-8**

State of Wisconsin }
County of Forest } ss.


I Philip T. Hansen, do hereby
certify that on the 28th day
of June, 1976, I ~~found~~
~~established~~ found the E 1/16
corner of Section 5 and 32
Township 35 and 36, North, Range
12 East, Fourth Principal Meridian,
as described hereon; and that from this evidence
I established a new monument and accessories
as described hereon to perpetuate the original
location of this corner.

Resident witnesses:

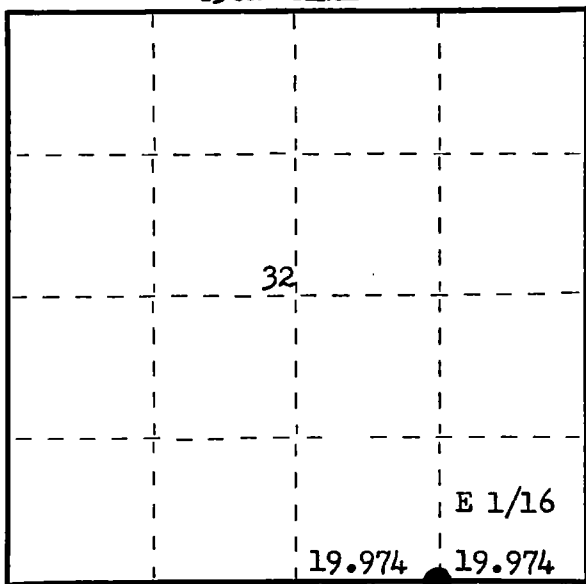
Glen Barker

Jim Claflin

Herb Wagoner



T36N R12E



○ = Corner monument restored.

History of original corner establishment:

No record of any previous survey or Corner established.

Description of corner evidence found: Searched for, but found no evidence of Corner. Established Corner by proportionate measurement between Section Corner 32 - 33, 5 and 4 and Section Corner 31, 32, 5 and 6. Ran traverse between established corners, total computed distance 79.907 chains bearing S 89° 08' 55" W. Set corner equidistant between established 1/4 Corner and Section Corner 19.974 chains.

Description of monument and accessories I established to perpetuate the original location of this corner.
Set 1 1/2" iron pipe with 2" brass cap 50 lks South from centerline of Tower Road. Pipe projects 2 ft. above ground. Cap stamped.

NBTs - Sugar 6" S 40° W 34.7 lks, scribed 1/16 BT.
Sugar 6" S 84° E 15.3 lks, scribed 1/16 BT.

Pipe and BTs painted blue.

S498
T36N R12E
E 1/16 S 32
S 5
CPI - 1976

Dated at Rhineland, Wis., this 6th day of July, 1976.

Signature Philip T. Hansen Title Registered Land Surveyor Registration No. S-498
(County Surveyor, Registered Land Surveyor, or other duly authorized official)

Office of Register of Deeds, County of Forest, I hereby certify that the within
instrument was filed in this office for record on the 23rd day of July, 1976
at 3:00 o'clock P. M.

EUGENE STATEZNY

(Register of Deeds)

By Eileen Schmidt Deputy

DOCUMENT NUMBER
109753

FORM 985 M. C. MILLER CO., MILWAUKEE

4361232-0010

CERTIFIED LAND CORNER RESTORATION

Index No. **Z-9**

State of Wisconsin }
County of Forest } ss.

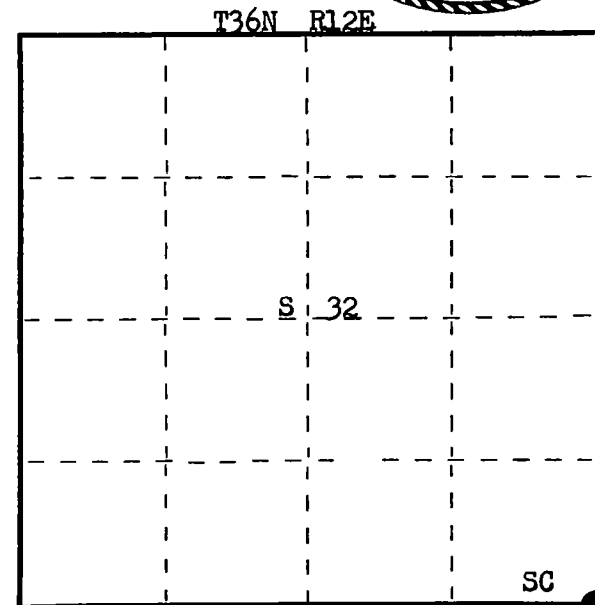

I Philip T. Hansen, do hereby
certify that on the 28th day
of June, 1976, I found
established corner of the Section
Sec. 32, 33, 4, 5
Township 36 & 35, North, Range
12 East, Fourth Principal Meridian,
as described hereon; and that from this evidence
I established a new monument and accessories
as described hereon to perpetuate the original
location of this corner.

Resident witnesses:

Glen Barker

Jim Claflin

Herb Wagoner



○ = Corner monument restored.

History of original corner establishment: Original corner established by H.C. Fellows, Deputy Surveyor, in 1858 from which Y.Birch 12" bears N 30° E 19 lks, Y.Birch 12" bears N 60° W, Y.Birch 12" bears S 30° W 10 lks, Y.Birch 12" bears S 47° E 45 lks.
No record of any subsequent survey.
Sanford Ison helped build the Tower Road in 1930. He states that the road then was built on line.

Description of corner evidence found: No evidence of corner recovered. Corner established by proportionate measurement from previously established Section Corner 28, 29, 32 and 33 on Tower Road. Measured South from said corner 59.454 chains to angle iron set for S 1/16 corner. Extended line 19.818 chains which point fell in E-W fence line on north edge of clearing. Ran west from this point and checked very close to original Calls on this line, and fell on South edge of E-W portion of Tower Road, which was built all in town of Crandon.

Description of monument and accessories I established to perpetuate the original location of this corner.

Set 2 1/2" Berntsen A-1 Federal Monument, projecting 1 ft. above ground. Cap stamped.
NBTS - Sugar 6" N 82° E 92.9 lks, scribed SC BT.
Sugar 6" N 55° E 42.7 lks, scribed SC BT.
Sugar 8" N 14° W 69.0 lks, scribed SC BT.
Sugar 6" N 25° W 31.0 lks, scribed SC BT.
Monument and BTs painted blue.

T36N R12E
S498 Sec. 32 | 33 1976
5 | 4
T35N R12E

Dated at Rhineland, Wis., this 1st day of July, 1976

Signature: Philip T. Hansen Title: Registered Land Surveyor Registration No. S-498
(County Surveyor, Registered Land Surveyor, or other duly authorized official)

Office of Register of Deeds, County of Forest, I hereby certify that the within instrument was filed in this office for record on the 23rd day of July, 19 76 at 3:00 o'clock P. M.

EUGENE STATEZNY

(Register of Deeds)

DOCUMENT NUMBER **109751**

By Eileen Schmidt Deputy

Document Number

198705

REGISTER'S OFFICE
Forest County, Wis.
Received for record this 30th day
of September A.D., 2008 at
9:06'clock A.M. and recorded
in Vol. Corner Restoration
page Z-15

Kay Swanson, Deputy
Register of Deeds

U.S. PUBLIC LAND SURVEY MONUMENT RECORD

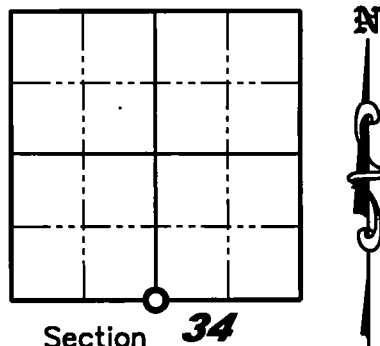
NOTE: This form is intended and designed to fulfill all requirements of Wisconsin Administrative Code, Chapter A-E 7.08 U.S. Public Land Survey Monument Record (3)(a)(b)(c)(d)(e)(f)(g)(h)(i). An additional sheet may be added if necessary to conform with said requirements.

(a) Corner location: Township 36 North

Range 12 East

Town of Crandon

County of Forest



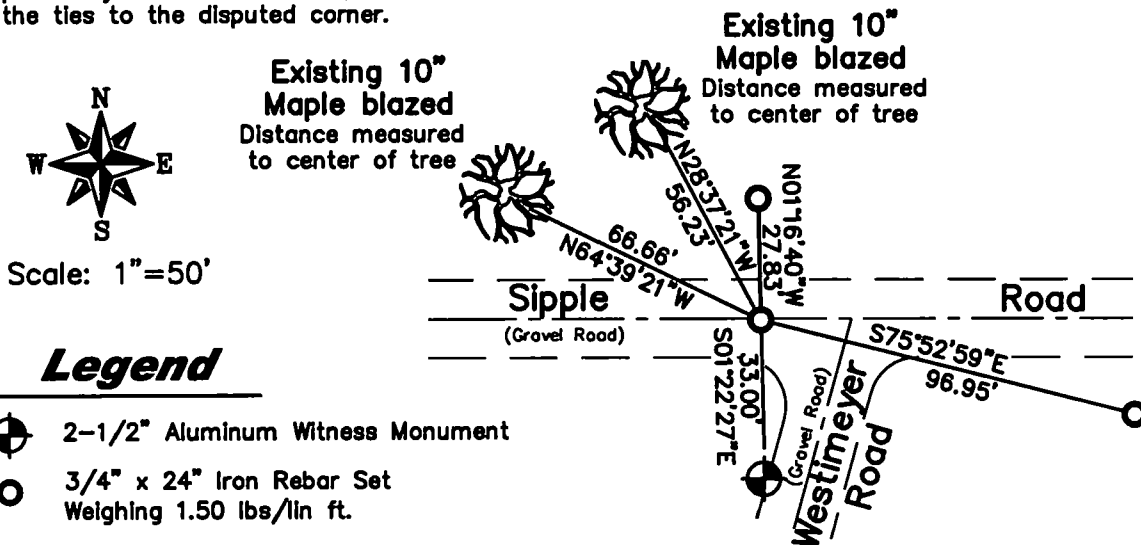
(b)(f)(g)(h) Description of monument found at this corner and if it was accepted, state all evidence (material, testimonial, occupation, plats, records, other monuments) used as a basis for accepting. If not accepted or if nothing was found, state evidence used as a basis for establishing location. If reestablished through lost corner proportionate methods, indicate all monuments, distances and directions used to establish. Indicate type of monument found or set and sign post.

1860 - J.L. Nowlin established original 1/4 corner post; BTs: 10" Sugar, N20°E, 10 links.; 20" Yellow Birch, S50°W, 45 links.

May 14, 1976 - Philip T. Hansen found no record of any subsequent surveys or recoveries. The corner alignment - East-West (Sipple Road) intersects with Westmeyer Road South. He found an old stone fence, parallel with Sipple Road, then turns North. The corner of rock fence is in North-South alignment with centerline of Westmeyer Road. He set a 1-1/2" by 18" iron pipe 4" below surface at intersection of Sipple Road and the Westmeyer Road. He also set a 2-1/2" Bernsten Aluminum Witness Monument 50 lks. (33.00 ft) South and two Bearing trees as notes: 6" Sugar, N63°W, 101 lks. (66.66 ft); 6" Sugar, N25°W, 85.2 lks. (56.23).

June 14, 2006 - Jonathan W. Dulin visited corner and found a 2-1/2" aluminum witness monument and two Maple bearing trees established by Phillip Hansen in 1976. We looked for the monument in the road, but it was missing. We set a 3/4" by 24" iron rebar, 4" below the road surface, using the existing bearing trees and witness corner. We set new witness corners as shown below.

(c)(d)(e) Plan view of corner with ties to at least 4 witness monuments. If in disagreement with previously established corner, show the distances between the two corners and also indicate the ties to the disputed corner.



(i) I, Jonathan W. Dulin, certify that the corner location on this record was determined by me under my direction and control and that this U.S. Public Land Survey Monument is correct and complete to the best of my knowledge and belief.

Signature Jonathan W. Dulin
JONATHAN W. DULIN
S-2754
Rhineland
WISCONSIN
LAND SURVEYOR

Date 9/29/2008

Index No. Z-15

436 1234 0020

CERTIFIED LAND CORNER RESTORATION

Index No. Z-15

State of Wisconsin }
County of Forest } ss.

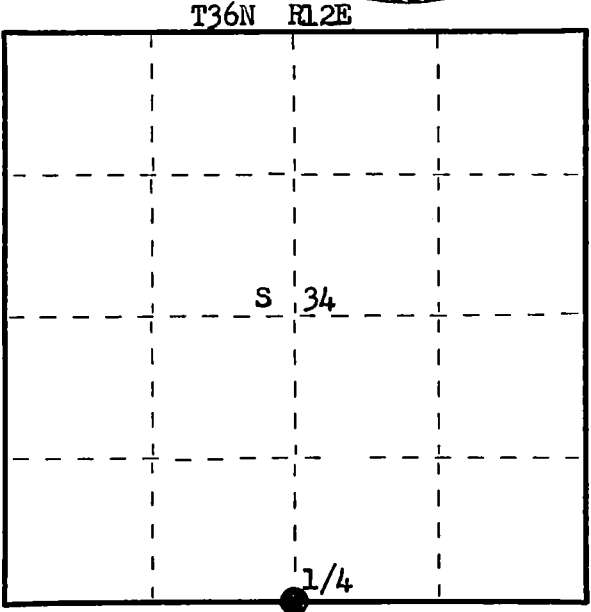

I Philip T. Hansen, do hereby
certify that on the 14th day
of May, 1976, I found
evidence of the Quarter
corner of Sec. 3 & 34
Township 35 and 36, North, Range
12 East, Fourth Principal Meridian,
as described hereon; and that from this evidence
I established a new monument and accessories
as described hereon to perpetuate the original
location of this corner.

Resident witnesses:

Glen Barker

Jim Claflin

Herb Wagoner



○ = Corner monument restored.

History of original corner establishment:
Original corner established by J.L. Jolwin, Deputy Surveyor, in 1860, from which Sugar 10"
bears N20°E 10 lks, and Y.Birch 20" bears S50°W 45 lks.
No record of any subsequent surveys or recoveries.

Description of corner evidence found:
Corner alignment - East-West (Sipple Road) intersects with Westimeyer Road South.
Found an old stone fence, parallel with Sipple Road, then turns North. The corner
of rock fence is in North South alignment with centerline of Westimeyer Road.

Description of monument and accessories I established to perpetuate the original location of this corner.
Set a 1 1/2" x 18" iron pipe 4" below surface at intersection of Sipple Road and the
Westimeyer Road.
Set a 2 1/2" Berntsen A-1 Federal Monument for witness monument 50 lks South.
Projects 1 ft. above ground - Cap stamped.
NBTs - Sugar 6" N63°W 101 lks., scribed 1/4 BT.
Sugar 6" N25°W 85.2 lks., scribed 1/4 BT.
Measurements and bearings to true corner.
Pipe and BTs painted blue.

S498
T36N R12E
1/4 S 34 W.C.
T35N R12E
N 50 lks. to corner.

Dated at Rhineland, Wis., this 21st day of June, 1976

Signature Philip T. Hansen Title Registered Land Surveyor Registration No. S-498
(County Surveyor, Registered Land Surveyor, or other duly authorized official)

Office of Register of Deeds, County of Forest, I hereby certify that the within
instrument was filed in this office for record on the 22nd day of June, 1976.
at 3:45 o'clock P. M.

Eugene J. Staszny DOCUMENT NUMBER 109499
(Register of Deeds)

By _____ Deputy

FORM 985

43612340020

Document Number

198704

U.S. PUBLIC LAND SURVEY MONUMENT RECORD

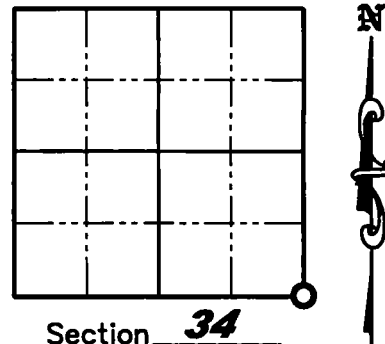
NOTE: This form is intended and designed to fulfill all requirements of Wisconsin Administrative Code, Chapter A-E 7 .08 U.S. Public Land Survey Monument Record (3)(a)(b)(c)(d)(e)(f)(g)(h)(i). An additional sheet may be added if necessary to conform with said requirements.

(a) Corner location: Township 36 North

Range 12 East

Town of Crandon

County of Forest



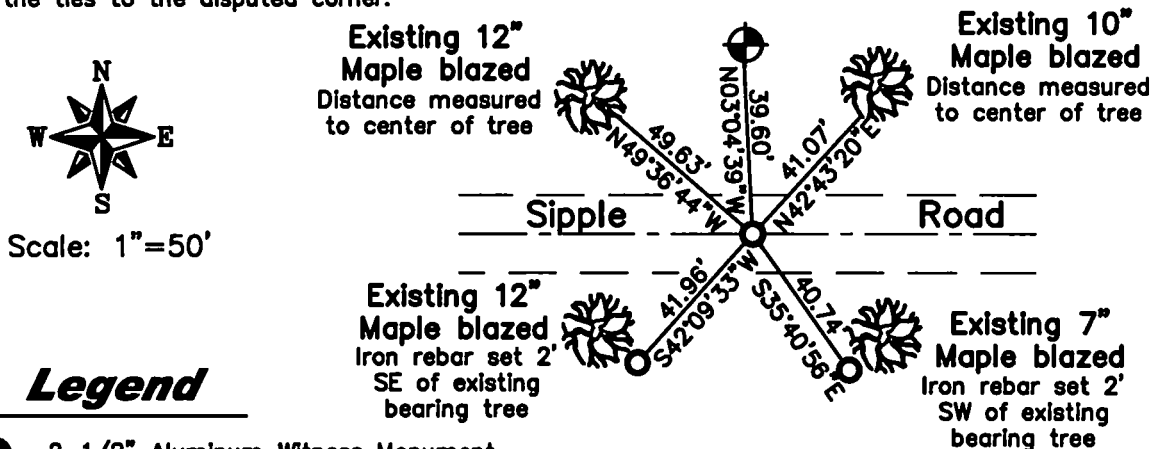
(b)(f)(g)(h) Description of monument found at this corner and if it was accepted, state all evidence (material, testimonial, occupation, plats, records, other monuments) used as a basis for accepting. If not accepted or if nothing was found, state evidence used as a basis for establishing location. If reestablished through lost corner proportionate methods, indicate all monuments, distances and directions used to establish. Indicate type of monument found or set and sign post.

1858 - A. Millard established original corner post; BTs: 20" Lynn, N55°E, 23 lks.; 12" Sugar, N40°W, 21 lks.; 10" Yellow Birch, N55°W, 39 lks.; 12" Sugar, S45°E, 4 lks.

July 28, 1977 - Philip T. Hansen established corner from re-established Section Corner 33, 34, and 4 and 1/4 Corner between Section 34 and 3. He ran traverse between above corners to compute distance 2636.137 ft. at bearing N88°59'E. He continued traverse and set Section Corner 2, 3, 34 and 35 at same bearing at 2636.137 ft. No evidence of any old corner recovered after intensive search. He set 1-1/2" by 18" iron pipe 5" below surface of Sipple Road. He also set a 2-1/2" Berntsen Aluminum Witness Monument 60 links (39.60 ft) North and bearing trees as notes: 6" Sugar, S36°E, 64.5 lks. (42.57 ft); 8" Sugar, S44°W, 64.5 lks. (42.57 ft); 7" Sugar, N50°W, 75.2 lks. (49.63 ft); 8" Sugar, N44°E, 62.7 lks. (41.38 ft).

June 14, 2006 - Jonathan W. Dulin visited corner and found a 2-1/2" aluminum witness monument and four Maple bearing trees established by Phillip Hansen in 1977. We looked for the monument in the road, but it was missing. We set a 3/4" by 24" iron rebar, 4" below the road surface, using the existing bearing trees and witness corner. We set new witness corners as shown below.

(c)(d)(e) Plan view of corner with ties to at least 4 witness monuments. If in disagreement with previously established corner, show the distances between the two corners and also indicate the ties to the disputed corner.



(i) I, Jonathan W. Dulin, certify that the corner location on this record was determined by me under my direction and control and that this U.S. Public Land Survey Monument is correct and complete to the best of my knowledge and belief.

Signature [Signature] Date 9/29/2008
WISCONSIN
JONATHAN W. DULIN
S-2754
RHINELANDER
WISCONSIN
LAND SURVEYOR

Index No. Z-17

4361234 0000

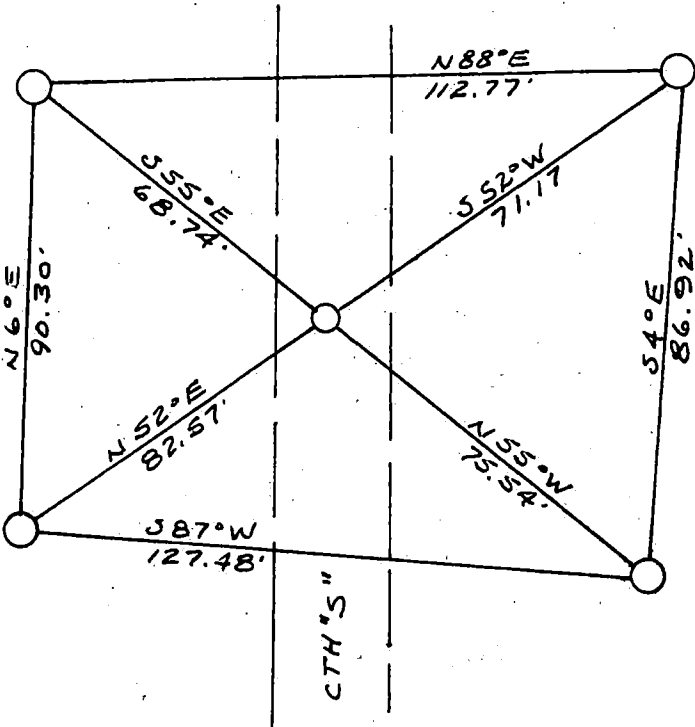
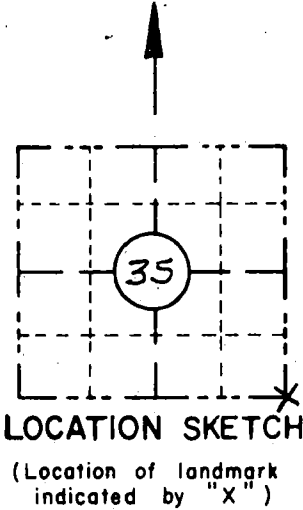
ORIGINAL ON FILE IN CO CLERK'S OFFICE
COPY HERE FOR REFERENCE

RECORD AND CERTIFICATION OF U.S.
PUBLIC LAND SURVEY CONTROL STATION
E-D-716-72

State of Wisconsin / Department of Transportation

District 7	Project I. D. 9339-06-70	Located by R.B. JOHNSON - SURVEY CREW CHIEF		
Corner S.E. COR. 35 SECTION	Township 36 N	Range (E,W) 12 E.	County FOREST	
Wisconsin Coordinates CORNER	East (X) NA	North (Y) NA	Elevation (Z)	Zone
Control Station Name	East (X)	North (Y)	Elevation (Z)	Zone
Horizontal — NORTH AMERICAN, 1927		CONTROL DATUM	Vertical — MEAN SEA LEVEL, 1929 ADJUSTMENT	
Horizontal — Order		SURVEY CONTROL	Vertical — Order	

SKETCH



I hereby certify that on the 4th day of MAY 1993, that I did locate the above corner which was evidenced by R.R. SPIKE; I further certify that to perpetuate the location of such corner I did, at the exact location thereof, place a permanent marker consisting of NA; I further certify that I did establish 4 references or witness monuments consisting of 5/8" x 24" RE-BARS WITH RED PLASTIC WDOT CAPS located as shown above:

SEAL

Signature Registered Land Surveyor	Registration No. S--	Title
------------------------------------	-------------------------	-------

CORNER
S.E. COR
SECTION
35
TOWN
36 N
RANGE
12 E

4361235 0000

ORIGINAL ON FILE IN CO CLERK'S OFFICE
COPY HERE FOR REFERENCE

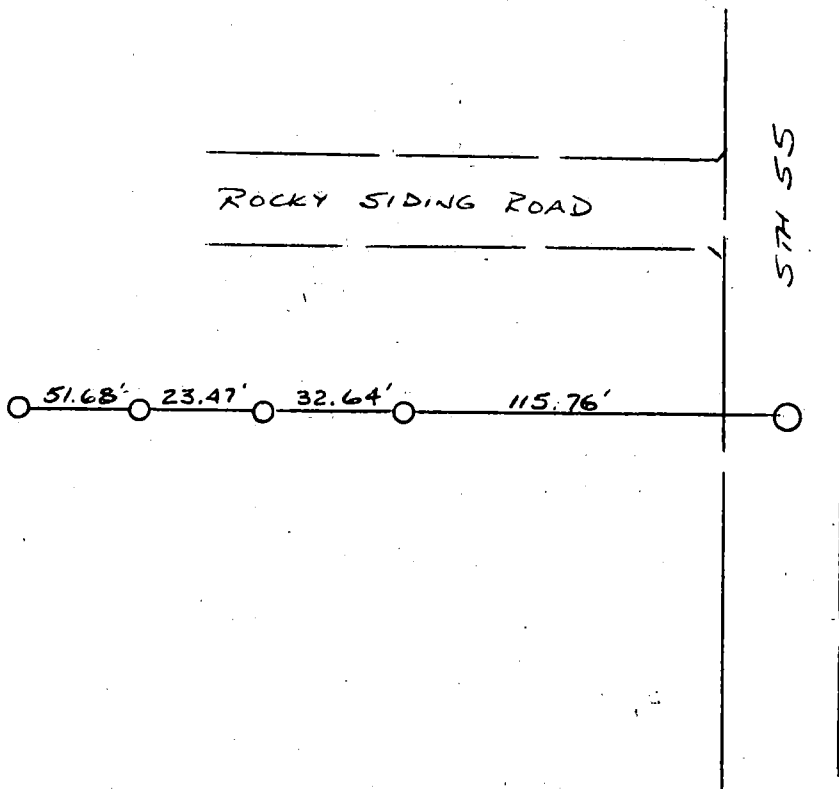
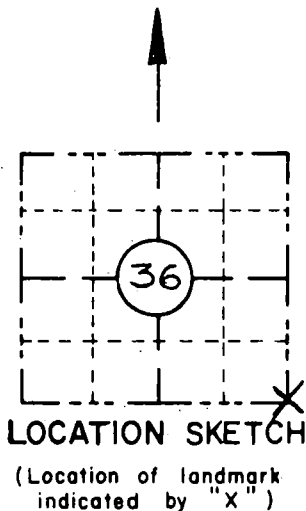
RECORD AND CERTIFICATION OF U.S.
PUBLIC LAND SURVEY CONTROL STATION

E-D-716-72

State of Wisconsin / Department of Transportation

District 7	Project I. D. 9155-02-10	Located by R. JOHNSON SURVEY CREW CHIEF			
Corner S.E. 36 SECTION	Township 36 N	Range (E,W) 12 E	County FOREST		
Wisconsin Coordinates CORNER	East (X) 2,275,980.67	North (Y) 627,915.66	Elevation (Z)	Zone CENT.	
Control Station Name	East (X)	North (Y)	Elevation (Z)	Zone	
Horizontal — NORTH AMERICAN, 1927		CONTROL DATUM Vertical — MEAN SEA LEVEL, 1929 ADJUSTMENT			
Horizontal — Order		SURVEY CONTROL Vertical — Order			

SKETCH



I hereby certify that on the 27th day of FEBRUARY 1992, that I did locate the above corner which was evidenced by R.R. SPIKE (COCHRANE); I further certify that to perpetuate the location of such corner I did, at the exact location thereof, place a permanent marker consisting of _____; I further certify that I did establish 4 references or witness monuments consisting of 5/8" x 24" REINFORCING BAR WITH RED PLASTIC W/DOT CAP located as shown above:

SEAL

Signature Registered Land Surveyor	Registration No. S--	Title
------------------------------------	-------------------------	-------

CORNER
S.E.
SECTION
36
TOWN
T36N
RANGE
R12E

4361236 0000

Z-25