

CERTIFIED LAND CORNER RESTORATION

State of Wisconsin

County of Forest

ss.

I, Jean F. Resvick, do hereby certify that on the 18th day of July, 1967, I found evidence of the North quarter corner of Section 6 Township 38 North, Range 12 East, Fourth Principal Meridian, as described hereon; and that from this evidence I established a new monument and accessories as described hereon to perpetuate the original location of this corner:

Description of original monument and accessories and subsequent restorations:

Original survey in 1859 by William E. Daugherty.

Dependent resurvey in 1937 by Wesson Cook.

At proportionate distance, set a concrete monument, 6 ins. diam., 22 ins. in the ground, for 1/4 section corner; with brass tablet marked: 1/4, S31, S6, 1937, from which:

A birch, 12 ins. diam., bears S52°E, 83 lks.

A basswood, 13 ins. diam. bears S48° 30'W, 14.5 lks.

Description of corner evidence found:

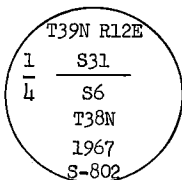
Basswood 21 ins. diam., scribed.

White birch stump 14 ins. diam., scribed.

Location of corner as located by the record bearing and distances would fall in road.

Description of monument and accessories I established to perpetuate the ~~original~~ location of this corner:

At recorded bearing and distance from bearing trees set 6 in. diam., concrete monument 3 ft. long, 6 ins. below surface of road, with brass cap marked:

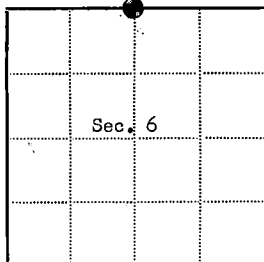


from which the following new blazed and scribed bearing trees bear:

Red pine 5", S16°E, 74.43 ft. or 112.773 lks.

Red pine 10", N58°W, 40.71 ft. or 61.682 lks.

Red pine 6", N61°E, 62.42 ft. or 94.576 lks.



● = Corner monument restored

□ =

Resident witnesses

Dated at Rhinelanders, Wisconsin, this 5th day of March, 1968.

Signature Jean F. Resvick Title Cadastral Surveyor
(County Surveyor, Registered Land Surveyor, or other duly authorized official)

Surveyors Registration No. S-802
DOCUMENT NO. 34347

Office of Register of Deeds County of Forest

I hereby certify that the within instrument was filed in this office for record on the 29th day of March, 1968, and was filed in Book No. I Page No. A-3 of County Records.

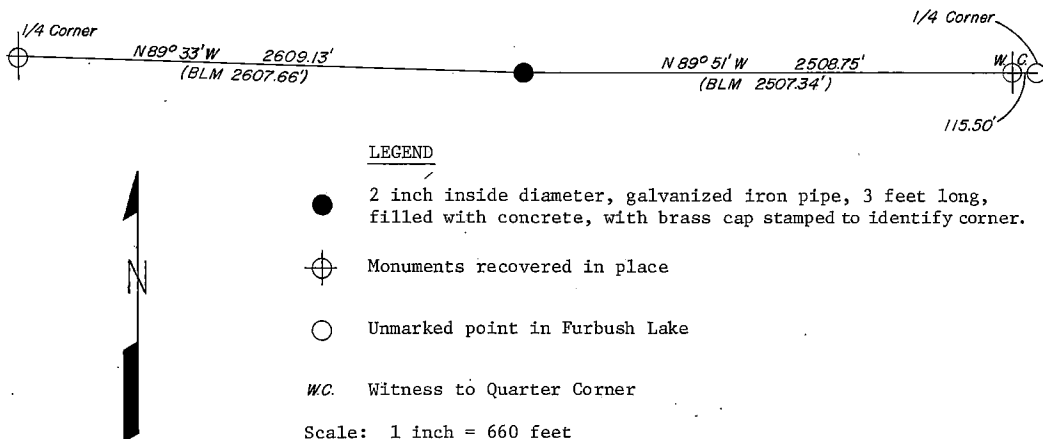
Signature Eugene Stetson Title Register of Deeds

Township 38 North, Range 12 East, Section 6, Index No. A-3, Page No. 43912 31 0020



CERTIFIED LAND CORNER RESTORATION

BEING THE NORTHEAST CORNER OF SECTION 6,
TOWNSHIP 38 NORTH, RANGE 12 EAST, FOURTH
PRINCIPAL MERIDIAN, COUNTY OF FOREST,
STATE OF WISCONSIN

LEGEND

● 2 inch inside diameter, galvanized iron pipe, 3 feet long, filled with concrete, with brass cap stamped to identify corner.

⊕ Monuments recovered in place

○ Unmarked point in Furbush Lake

W.C. Witness to Quarter Corner

Scale: 1 inch = 660 feet

Survey Notes

The section corner common to sections 5 and 6, T38N, R12E and section 31 and 32, T39N, R12E, was restored by the U.S. Department of Agriculture, Forest Service.

The purpose of this survey was to restore the section corner which had been obliterated or destroyed during ski hill construction.

The section corner was established by proportional measurement between quarter corners by dependent resurvey notes done in 1937 by Wesson Cook.

Bearings shown are based on dependent resurvey bearings.

Corners Recovered

1. North quarter corner to Section 6, T38N, R12E
Recorded as document 94347, dated March 29, 1968.
2. Witness corner to North quarter corner of Section 5, T38N, R12E
Recorded as document 107227, dated June 16, 1975.

Corners Established

1. Section corner common to Sections 5 and 6, T38N, R12E and Sections 31 and 32, T39N, R12E.
Established section corner at proportional distance and bearing between quarter corners.

REGISTER'S OFFICE }
Forest County, Wis. }

Received for record this 9th day of June
A. D., 19 80 at 1:00 o'clock A M. and
recorded in Vol. _____ of CORNER
page A-5 RESTORATION

DOCUMENT NO.
118064

EUGENE STATEZNY Sharon Mueller, Deputy
Register of Deeds T38N R12E A-5

New Corner References


Sugar 25, S87E, 92.15 Feet

Sugar 26, S52W, 56.23 Feet

SURVEYOR'S AFFIDAVITState of Wisconsin)
County of Forest) ss

I, Jean F. Resvick, Land Surveyor, U.S. Forest Service, and a registered Land Surveyor in the State of Wisconsin, hereby certify that I have surveyed a part of the North township line of Township 38 North, Range 12 East, Fourth Principal Meridian.

The plat map and the survey notes are a correct representation of the corners recovered and the corner restored.



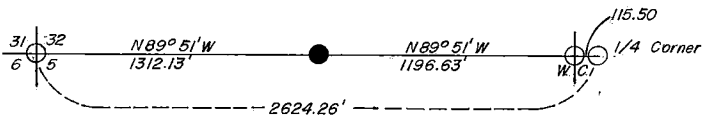
Jean F. Resvick

Land Surveyor, U.S. Forest Service
R.L.S. State of Wisconsin
Certificate S-802

Date of Survey: 1979

CERTIFIED LAND CORNER ESTABLISHMENT

BEING THE WEST SIXTEENTH CORNER BETWEEN
SECTION 5, TOWNSHIP 38 NORTH, RANGE 12 EAST AND
SECTION 32, TOWNSHIP 39 NORTH, RANGE 12 EAST,
FOURTH PRINCIPAL MERIDIAN, COUNTY OF FOREST, STATE OF WISCONSIN



LEGEND

- 2 inch, inside diameter galvanized iron pipe, 3 feet long, filled with concrete with brass cap stamped to identify corner
- ⊕ Monumented corners
- Unmarked point in Furbush Lake
- W.C. Witness to quarter corner

Scale: 1 inch = 600 feet

Survey Notes

The West sixteenth corner between section 5, Township 38 North, Range 12 East and section 32, Township 39 North, Range 12 East, Fourth Principal Meridian was established by the U.S. Department of Agriculture, Forest Service.

The purpose of this survey was to establish the West Sixteenth between sections 5 and 32 between corner position of the Dependent Resurvey of 1937.

The U.S. Government acquired title to Government lot 1, section 5 in 1932 and the SWSW of section 32 in 1931.

Bearings shown are based on Dependent Resurvey bearings.

Corners Recovered

1. Section corner to sections 5, 6, 31 & 32
See Restoration Certificate done at this time.
2. Witness corner to quarter corner between 5 and 32
Recorded as document 107227, dated June 16, 1975

Corner Established

1. West Sixteenth corner between section 5, T38N, R12E, and Section 32, T39N, R12E.

Corner Reference established:

Maple 7, S13W, 28.35 feet

Maple 11, N32W, 4.60 feet

Document No.
118065

43912 32 0020

REGISTER'S OFFICE }
Forest County, Wis. }

Received for record this 9th day of June
A. D., 1980 at 10:00 o'clock AM and
recorded in Vol. _____ of RESTORATION
page A-6

EUGENE STAEZNY Sharon Mueller
Register of Deeds Deputy
T38N R12E A-6


Sheet 2 of 2

SURVEYOR'S AFFIDAVIT

State of Wisconsin)
County of Forest) ss

I, Jean F. Resvick, Land Survey, U.S. Forest Service and a registered Land Surveyor in the State of Wisconsin, hereby certify that I have surveyed the north line of the Northwest quarter of section 5, Township 38 North, Range 12 East, Fourth Principal Meridian.

The plat map and the survey notes are a correct representation of the corners recovered and located.



Jean F. Resvick
Land Surveyor, U.S. Forest Service
R.L.S. State of Wisconsin
Certificate S-802

Date of Survey: 1979

CERTIFIED LAND CORNER RESTORATION

State of Wisconsin

County of Forest

SS.

I Jean F. Resvick, do hereby certify that on the 15th day of May, 1975, I found evidence of the North Quarter corner of Section 5 Township 38 North, Range 12 East, Fourth Principal Meridian, as described hereon; and that from this evidence I established a new monument and accessories as described hereon to perpetuate the ~~original~~ location of this corner:

Description of original monument and accessories and subsequent restorations:

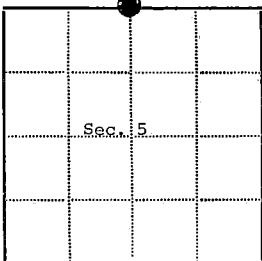
Survey in 1858 by Alfred Millard.
Dependent resurvey 1937 by Wesson Cook.
N89°51'W, 39.74 chains between Sections 5 and 32.
Proportionate distance; True point for 1/4 section corner falls in edge of Furbush Lake.
At N89°51'W, 41.49 chains between S5 and 32 set iron post, 3 feet long, 2 inches diameter, 24 inches in the ground for witness to the 1/4 section corner with brass cap marked:
WC, S32, 1/4, S5, 1937, from which: A birch, 8 inches diameter, bears N35 1/4 E, 157 lks.
A birch, 7 inches diameter, bears N46W, 103 lks.

Description of corner evidence found:

Monument described above lying on ground.
White birch stump, tree dead and down with scribing.
Set point at S46°W, 103 lks. from birch stump.
From this point N35 1/4 E, 157 lks. found white birch snag, rotted out, but has axe marks.

Description of monument and accessories I established to perpetuate the location of this corner:

Reset monument found above from bearing tree evidence.
Blaze and scribed the following new bearing trees.
Maple 6, bears N38°30'E, 107.08 feet.
W. Birch 10, bears N46°W, 74.55 feet. (Note same bearing as B.T. found)



● - Corner monument restored

□ -

Resident witnesses.....

Dated at Rhineland Wisconsin, this 15 day of June, 1975.

Signature Jean F. Resvick Title Land Surveyor
(County Surveyor, Registered Land Surveyor, or other duly authorized official)

Surveyors Registration No. S-802DOCUMENT NUMBER --- **107227**Office of Register of Deeds County of Forest

I hereby certify that the within instrument was filed in this office for record on the 16th day of June, 1975, and was filed in Book No. _____ Page No. _____ of County Records.

Signature Eugene Staty Title Register of Deeds

Township 38 North, Range 12 East, Section 5, Index No. A-7, Page No. _____

CERTIFIED LAND CORNER RESTORATION

State of Wisconsin

County of Forest

ss.

I, Jean F. Resvick, do hereby certify that on the 22nd day of May, 19 73, I found evidence of the north quarter corner of Section 2, Township 38 north, Range 12 east, Fourth Principal Meridian, as described hereon; and that from this evidence I established a new ~~monument~~ accessories as described hereon to perpetuate the original location of this corner:

Description of original monument and accessories and subsequent restorations:

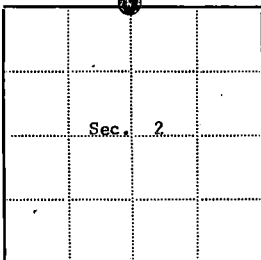
Surveyed in 1858 by Alfred Millard
Dependent resurvey in 1937 by Wesson Cook
From remains of original survey set concrete monument, 6 inch diameter, 24 inches long, with brass cap marked 1/4, S35, S2, 1937
From which the following bear:
Maple stump 14, bears N65E, 35 lks.
Birch stump 28, bears S75W, 30 lks.
Ironwood 6, bears S84°, 30'E, 68 lks.
Hemlock 10, bears N86W, 76 lks.
Graded road S89° 57'E, 1.50 chains.
Description of corner evidence found:

Concrete monument as described above
Hemlock stump, N86W, 76 lks.
Maple stump, N65E, 35 lks.
Road construction and logging probably destroy other bearing trees.

Description of ~~monument~~ accessories I established to perpetuate the original location of this corner:

Blazed and scribed the following new bearing trees.

Maple 6, S65E, 31.15 feet
Maple 10 S40W, 12.05 feet.
Steel sign post 1.0 foot southwest of monument



Resident witnesses _____

Dated at Rhineland Wisconsin, this 30th day of Aug 19 73.

Signature Jean F. Resvick Title Land Surveyor
(County Surveyor, Registered Land Surveyor, or other duly authorized official)

Surveyors Registration No. S-802 DOCUMENT NUMBER 104448

Office of Register of Deeds County of Forest

I hereby certify that the within instrument was filed in this office for record on the 13th day of November 19 73, and was filed in Book No. A-19 Page No. A-19 of County Records.

Signature Eugene J. Stutz Title Register of Deeds

Township 38 north, Range 12 east, Section 2, Index No. A-19, Page No. 19

43912350020

Stock No. 26273

DOCUMENT NUMBER
139264

U.S. PUBLIC LAND SURVEY MONUMENT RECORD

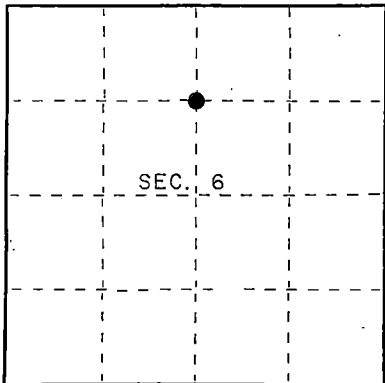
Index No. B-3

State of Wisconsin }
County of Forest } ss.

I, Kip W. Soder, do hereby
certify that on the 6th day
of September, 1989, I found
evidence of the Center-north 1/16
corner of Section 6
Township 38, North, Range
12 East, Fourth Principal Meridian,
as described hereon; and that from this evidence
I established a new monument and accessories
as described hereon to perpetuate the original
location of this corner.

Resident witnesses:

G.W. Soder



● = Corner monument restored.

History of original corner establishment:

Center-north 1/16 corner is set on the N-S $\frac{1}{4}$ line of Section 6
at a proportionate distance proportional to the distances called
for from the NW corner of Sec. 6 to the N 1/16 and from the NE
corner of Sec. 6 to the N 1/16 called for by a dependent resurvey of
Section 6, T38N, R12E in 1938.

Description of corner evidence found:

None

Description of monument and accessories I established to perpetuate the original location of this corner.

Set a 1" dia., 36" long aluminum pipe with an aluminum cap stamped
to identify corner.

Made the following bearing trees:

N. Pine	5"	N 20° E	16.84 feet
N. Pine	7"	N 54° W	40.53 feet

Set Steel Sign Post Northeast 0.85 feet

Dated at Three Lakes, Wis., this 6th day of September, 1989

Signature Kip W. Soder Title Registered Land Surveyor Registration No. S-1731
(County Surveyor, Registered Land Surveyor, or other duly authorized official)

Office of Register of Deeds, County of Forest, I hereby certify that the within
instrument was filed in this office for record on the 8th day of March, 1990
at 1:00 o'clock P. M.

Paul A. Lentz
(Register of Deeds)

By _____ Deputy

4381206 3010


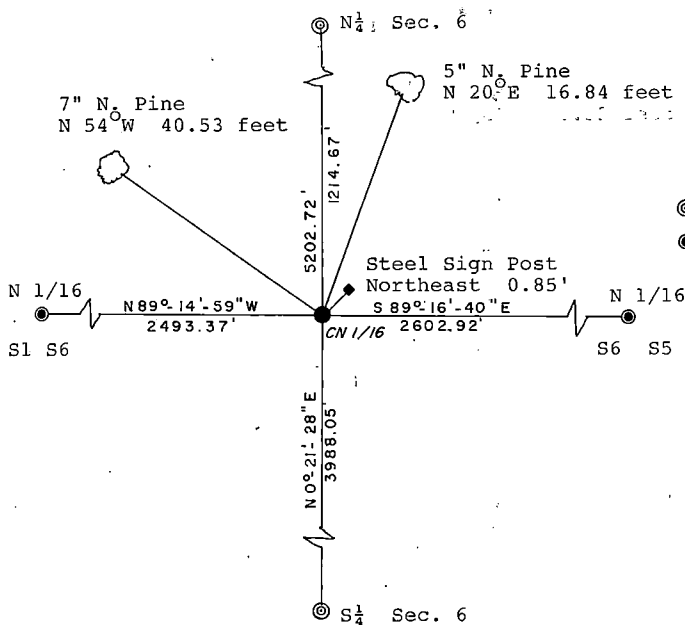
- (e) Describe any material discrepancy between the location of the corner as restored or reestablished and the location of that corner as previously restored or reestablished by distance and direction. Show the discrepancy on the plan view drawing under (d), above. Show the distances between the corner as previously restored or reestablished and (1) the corner as restored or reestablished, and (2) to at least 2 of the witness monuments shown on the drawing in (d), above.

See Drawing below.

- (f) Was the corner restored through acceptance of (1) an obliterated evidence location, or, (2) a found perpetuated location?

None

- (g&h) Was the corner reestablished through lost corner proportionate methods? If so, show the method, including the directions and distances to other public land survey corners used as evidence or used for proportioning in determining the corner location?



- (i) I, Kip W. Soder
(type or print name) certify that the corner location shown on this record was determined by me or under my direction and control and that this U.S. Public Land Survey Monument Record is correct and complete to the best of my knowledge and belief.

Kip W. Soder Sept. 12, 1989
Signature Date

Survey requested by: Bam Gark
District Ranger

1/5/90
Date

U.S. PUBLIC LAND SURVEY MONUMENT RECORD

Index No. C-9

State of Wisconsin }
County of Columbia } ss.

History of original corner establishment: Original survey by William E. Daugherty in 1859.
Dependent resurvey by Wesson Cook, 1937. Set an iron post 3 feet long, 2 inch diameter, 27 inches in the ground with brass cap marked:

From which the following bear:
1/4
SS | S4 Spruce 4" S84-3/4°E 43 lks marked 1/4 S4 BT
1937 Spruce 3" S70-3/4°W 19 lks marked 1/4 S5 BT

Description of corner evidence found:
G.L.O. monument found as described. No remaining evidence of bearing trees.

I, JAMES R. GROTHMAN, do hereby certify that on the 10th day of October, 1986, I found evidence of the East Quarter corner of Section 5 Township 38 North, Range 12 East, Fourth Principal Meridian, as described hereon; and that from this evidence I established a new monument and accessories as described hereon to perpetuate the original location of this corner.

Resident witnesses:

None

Description of monument and accessories I established to perpetuate the original location of this corner.
Corner in good condition and + 2" under water on this date. Painted and posted the following bearing trees:
Spruce 2" S41°W 19.93 feet
Spruce 2" N24°E 10.48 feet
Spruce 2" N62°E 19.55 feet
Spruce 2" S50°E 10.37 feet
Set steel post 1 foot southerly of monument

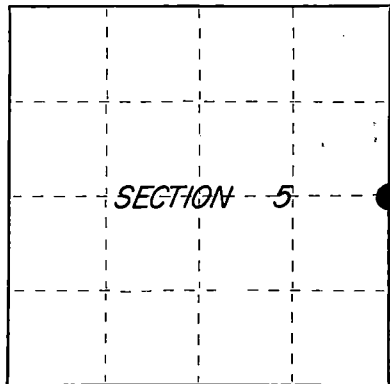
Dated at Portage Wis., this 20 day of OCTOBER, 1986

Signature James R. Grothman Title PLS Registration No. 1321
(County Surveyor, Registered Land Surveyor, or other duly authorized official)

Office of Register of Deeds, County of Forest, I hereby certify that the within instrument was filed in this office for record on the 24th day of February, 1987 at 2:00 o'clock P. M.

Paul Ackenhennner
(Register of Deeds)

By _____ Deputy



○ = Corner monument restored.

REGISTER'S OFFICE
Forest County, Wis.

Recorded for record this 14th day of February, 1987, at 2:00 o'clock P.M. and recorded in Vol. 8-9 CORNER RESTORATIONS

Paul Ackenhennner
Register of Deeds

FORM NO. 985-A

REGISTERED

Stock No. 26273

DOCUMENT NUMBER
132145

FOREST COUNTY

43812052000

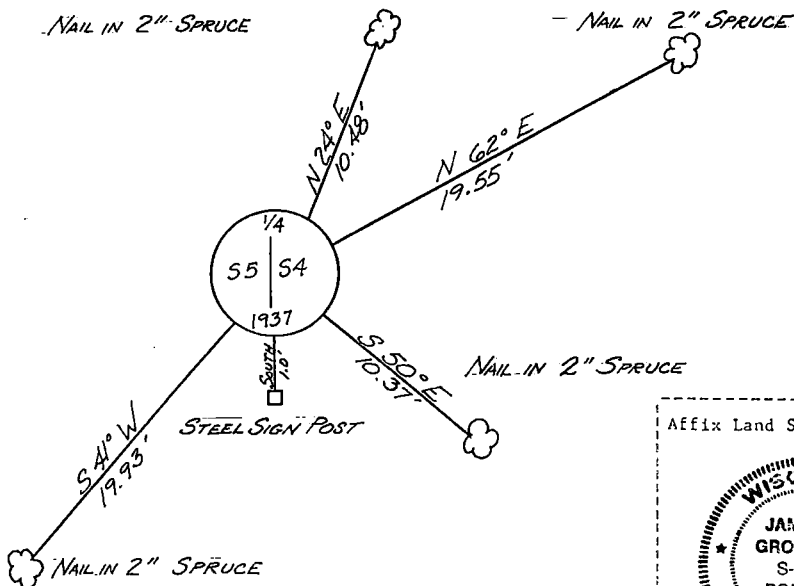
- (e) Describe any material discrepancy between the location of the corner as restored or reestablished and the location of that corner as previously restored or reestablished by distance and direction. Show the discrepancy on the plan view drawing under (d), above. Show the distances between the corner as previously restored or reestablished and (1) the corner as restored or reestablished, and (2) to at least 2 of the witness monuments shown on the drawing in (d), above.

SEE G&H

- (f) Was the corner restored through acceptance of (1) an obliterated evidence location, or, (2) a found perpetuated location?

Corner was restored through acceptance of a found perpetuated location.

- (g&h) Was the corner reestablished through lost corner proportionate methods? If so, show the method, including the directions and distances to other public land survey corners used as evidence or used for proportioning in determining the corner location?



- (i) I, JAMES R. GROTHMAN, Registered Land Surveyor No. 1321 (type or print name) certify that the corner location shown on this record was determined by me or under my direction and control and that this U.S. Public Land Survey Monument Record is correct and complete to the best of my knowledge and belief.

Signature

Date

Certificate ready for filing:

District Ranger

Date

U.S. PUBLIC LAND SURVEY MONUMENT RECORD

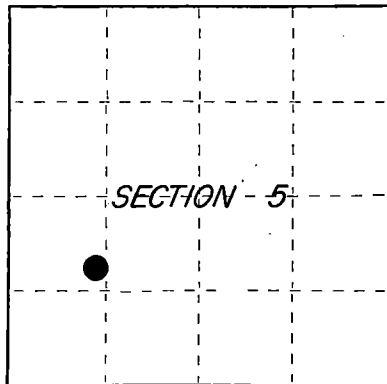
Index No. C-D-5-6

State of Wisconsin }
County of Columbia } ss.

I JAMES R. GROTHMAN, do hereby
certify that on the 9th day
of October, 1986, I found
evidence of the Angle point 2, meander
corner of Section 5
Township 38, North, Range
12 East, Fourth Principal Meridian,
as described hereon; and that from this evidence
I established a new monument and accessories
as described hereon to perpetuate the original
location of this corner.

Resident witnesses:

None



○ = Corner monument restored.

History of original corner establishment: Original survey by William E. Daugherty, 1859.
Establishment of recorded original meander line of Woodbury Lake in Section
5, as fixed and limiting boundary, by Wesson Cook, 1938. Set an iron post
3 feet long, 1" diameter, 26 inches in the ground for angle point 2, Section 5
with a brass cap marked: T38N / R12E / S5 / AP2 / 1938

From which the following bear:
Cedar 10" S21-1/4°E 69 lks
(marked AP2, S5, B.T.)
Spruce 7" S65-1/5°W 35 lks
(marked AP2, S5, B.T.)

Description of corner evidence found:

G.L.O. monument found as described. Found the following accessories:

Tamarack	7"	N89°E	10.13 feet
Tamarach	10"	S84°W	27.38 feet

Description of monument and accessories I established to perpetuate the original location of this corner.

Corner found in good condition. Blazed, scribed, painted, and posted all found
bearing trees and the following new bearing trees:

Cedar	7"	S25°E	39.25 feet
-------	----	-------	------------

Set Steel Post 1 foot south of monument

Dated at Portage, Wis., this 30 day of OCTOBER, 1986

Signature James R. Grothman Title RLS Registration No. 1321
(County Surveyor, Registered Land Surveyor, or other duly authorized official)

Office of Register of Deeds, County of Forest, I hereby certify that the within
instrument was filed in this office for record on the 24th day of February, 1987
at 2:00 o'clock P. M.

Paul Hochbuehner
(Register of Deeds)

By _____ Deputy

REGISTER'S OFFICE

Forest County, Wis.

Received for record this 24th day
of February, A.D., 1987, at
2:00 o'clock P.M. and recorded
in Vol. C-D-5-6
Page 132146

DOCUMENT NUMBER

132146

Stock No. 26273

FORM NO. 985-A

RECEIVED

FOREST COUNTY

Register of Deeds

43812051030

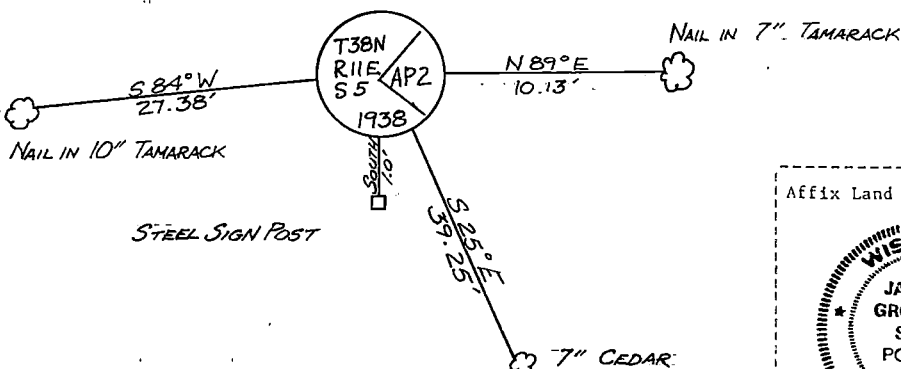
- (e) Describe any material discrepancy between the location of the corner as restored or reestablished and the location of that corner as previously restored or reestablished by distance and direction. Show the discrepancy on the plan view drawing under (d), above. Show the distances between the corner as previously restored or reestablished and (1) the corner as restored or reestablished, and (2) to at least 2 of the witness monuments shown on the drawing in (d), above.

SEE G & H

- (f) Was the corner restored through acceptance of (1) an obliterated evidence location, or, (2) a found perpetuated location?

Corner was restored through acceptance of a found perpetuated location.

- (g&h) Was the corner reestablished through lost corner proportionate methods? If so, show the method, including the directions and distances to other public land survey corners used as evidence or used for proportioning in determining the corner location?



- (i) I, JAMES R. GROTHMAN, Registered Land Surveyor, No. 1321 (type or print name) certify that the corner location shown on this record was determined by me or under my direction and control and that this U.S. Public Land Survey Monument Record is correct and complete to the best of my knowledge and belief.

Signature

Date

Certificate ready for filing:

District Ranger

Date

Affix Land Surveyor Seal



U.S. PUBLIC LAND SURVEY MONUMENT RECORD

Index No. C-D-6-7

State of Wisconsin

County of Columbia ss.

I, JAMES R. GROTHMAN, do hereby certify that on the 9th day of October, 1986, I found evidence of the Angle point 3, meander corner of Section 5 Township 38, North, Range 12 East, Fourth Principal Meridian, as described hereon; and that from this evidence I established a new monument and accessories as described hereon to perpetuate the original location of this corner.

Resident witnesses:

None

History of original corner establishment: Original survey by William E. Daugherty, 1859. Establishment of the recorded original meander line of Woodbury Lake in Section 5, as a fixed and limiting boundary, by Wesson Cook, 1938. Set an iron post 3 feet long, 1 inch diameter, 28 inches in the ground for angle point 3, Section 5 with brass cap marked: T38N R12E S5 AP3 1938

From which the following bear: Birch 4" S41°E, 28 lks marked AP3 S5 B.T. Poplar 5" N57-1/2°W, 35 lks marked AP3 S5 B.T.

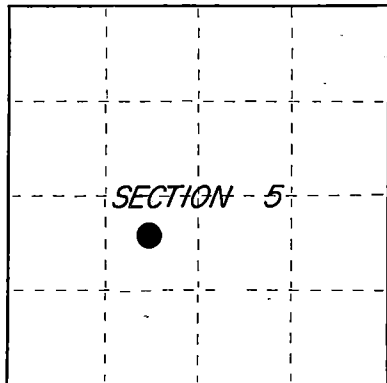
Description of corner evidence found:

Found G.L.O. monument as described. Found accessories as follows:

White Birch	10"	N75°E	12.49 feet
Poplar	6"	S35°W	28.82 feet
Poplar	13"	N68°W	22.82 feet
White Birch	11"	S50°E	18.72 feet

Description of monument and accessories I established to perpetuate the original location of this corner.

Corner found in good condition. Painted and posted accessories shown above. Set steel post 1 foot southeast of monument.



○ = Corner monument restored.

Dated at Portage, Wis., this 30 day of October, 1986.

Signature James R. Grothman Title PLS Registration No. 1321
(County Surveyor, Registered Land Surveyor, or other duly authorized official)

Office of Register of Deeds, County of Forest, I hereby certify that the within instrument was filed in this office for record on the 24th day of Forest, 1987 at 2:00 o'clock P. M.

Paul Aschenbrenner
(Register of Deeds)

By _____ Deputy

FORM NO. 985-A

Not a Notary Public

Stock No. 26273

DOCUMENT NUMBER
132147

FOREST COUNTY

REGISTER'S OFFICE
Forest County, Wis.
Received for record this 14th day of November A.D., 1987, at 2:00 o'clock P. M. and recorded in Vol. CORNER RESTORATIONS page D-64
Paul Aschenbrenner
Register of Deeds

43812051515

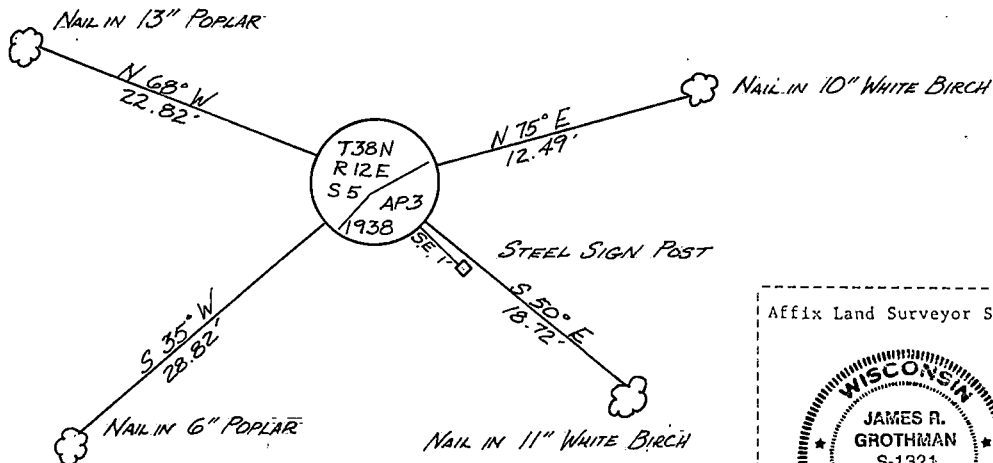
- (e) Describe any material discrepancy between the location of the corner as restored or reestablished and the location of that corner as previously restored or reestablished by distance and direction. Show the discrepancy on the plan view drawing under (d), above. Show the distances between the corner as previously restored or reestablished and (1) the corner as restored or reestablished, and (2) to at least 2 of the witness monuments shown on the drawing in (d), above.

SEE G & H


- (f) Was the corner restored through acceptance of (1) an obliterated evidence location, or, (2) a found perpetuated location?

Corner was restored through acceptance of a found perpetuated location.

- (g&h) Was the corner reestablished through lost corner proportionate methods? If so, show the method, including the directions and distances to other public land survey corners used as evidence or used for proportioning in determining the corner location?



- (i) JAMES R. GROTHMAN, Registered Land Surveyor No. 1321 (type or print name) certify that the corner location shown on this record was determined by me or under my direction and control and that this U.S. Public Land Survey Monument Record is correct and complete to the best of my knowledge and belief.



Signature

Date

Certificate ready for filing:

District Ranger

Date

U.S. PUBLIC LAND SURVEY MONUMENT RECORD

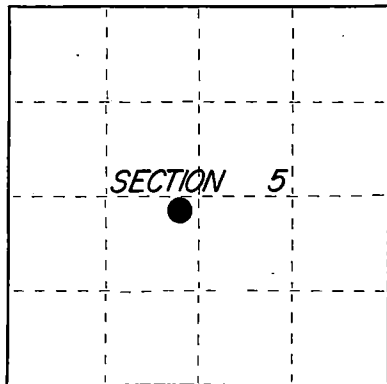
Index No. C-D-6-7

State of Wisconsin }
County of Columbia } ss.

I JAMES R. GROTHMAN, do hereby
certify that on the 9th day
of October, 1986, I found
evidence of the Angle point 4, meander
corner of Section 5
Township 38, North, Range
12 East, Fourth Principal Meridian,
as described hereon; and that from this evidence
I established a new monument and accessories
as described hereon to perpetuate the original
location of this corner.

Resident witnesses:

None



○ = Corner monument restored.

History of original corner establishment: Original survey by William E. Daugherty in 1859.
Establishment of recorded original meander line of Woodbury Lake, in Section 5
as a fixed and limited boundary by Wesson Cook, 1938. Set an iron post,
3 feet long, 1 inch diameter, 28 inches in the ground, for angle point 5,
Section 5, with a brass cap marked: T38NR12E
S5/AP4
1938

From which the following bear: Poplar 4" N76°E 32 lks
marked AP4, S5 B.T.

Description of corner evidence found:

Found G.L.O. corner as described. Found accessories as follows:

<u>Spruce</u>	<u>10"</u>	<u>S50°W</u>	<u>15.00 feet</u>
<u>White Birch</u>	<u>12"</u>	<u>S53°E</u>	<u>23.20 feet</u>

Description of monument and accessories I established to perpetuate the original location of this corner.

Corner found in good condition. Blazed, scribed, painted and posted all
found bearing trees and the following new bearing trees:

Poplar 10" N83°W 9.90 feet
Set steel post 1 foot southerly of monument

Dated at Portage, Wis., this 30 day of October, 1986

Signature James R. Grothman Title PLS Registration No. 1321
(County Surveyor, Registered Land Surveyor, or other duly authorized official)

Office of Register of Deeds, County of Forest, I hereby certify that the within
instrument was filed in this office for record on the 24th day of February, 1987
at 2:00 o'clock A. M.

Paul Aschenbrenner
(Register of Deeds)

By _____ Deputy

REGISTERS OFFICE
Forest County, Wis.

Received for record this 14th day
of February, A.D., 1987 at
2:00 o'clock P.M. and recorded
in Vol C.D-6-7
pages 132-148
Paul Aschenbrenner
Register of Deeds

FORM NO. 985-A

REGISTERED

Stock No. 26273

DOCUMENT NUMBER
132148

FOREST COUNTY

43812051922

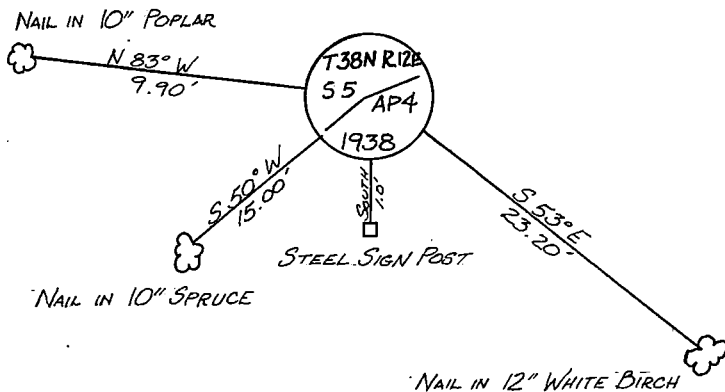
- (e) Describe any material discrepancy between the location of the corner as restored or reestablished and the location of that corner as previously restored or reestablished by distance and direction. Show the discrepancy on the plan view drawing under (d), above. Show the distances between the corner as previously restored or reestablished and (1) the corner as restored or reestablished, and (2) to at least 2 of the witness monuments shown on the drawing in (d), above.

See G & H

- (f) Was the corner restored through acceptance of (1) an obliterated evidence location, or, (2) a found perpetuated location?

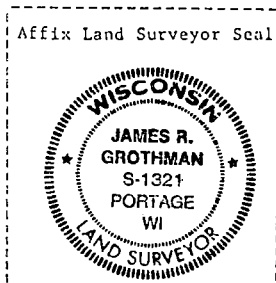
Corner was restored through acceptance of a found perpetuated location.

- (g&h) Was the corner reestablished through lost corner proportionate methods? If so, show the method, including the directions and distances to other public land survey corners used as evidence or used for proportioning in determining the corner location?



- (i) I, JAMES R. GROTHMAN, Registered Land Surveyor, No. 1321 (type or print name) certify that the corner location shown on this record was determined by me or under my direction and control and that this U.S. Public Land Survey Monument Record is correct and complete to the best of my knowledge and belief.

James R. Grothman 10/30/86
Signature Date



Certificate ready for filing: M. Frank Houbey 1/6/87
District Ranger Date

Stock No. 26273

DOCUMENT NUMBER
132149

FOREST COUNTY

REGISTER'S OFFICE

Forest County, Wis.

Received for record this 1st day
of February A.D., 1987, at
2:00 o'clock P. M. and recorded
in Vol. C.O.-7-3 CORNER RESTORATIONS
page 1

Register of Deeds

Paul Aschenbrenner
Register of Deeds

U.S. PUBLIC LAND SURVEY MONUMENT RECORD

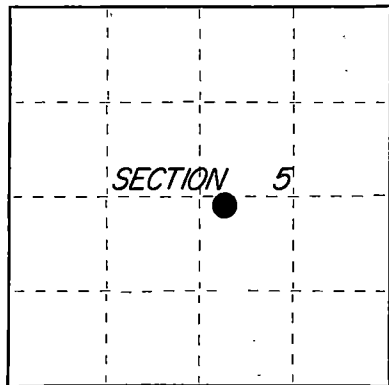
Index No. C-D-7-8

State of Wisconsin } ss.
County of Columbia

I, JAMES R. GROTHMAN, do hereby
certify that on the 9th day
of October, 1986, I found
evidence of the Angle point 5, meander
corner of Section 5
Township 38, North, Range
12 East, Fourth Principal Meridian,
as described hereon; and that from this evidence
I established a new monument and accessories
as described hereon to perpetuate the original
location of this corner.

Resident witnesses:

None



○ = Corner monument restored.

History of original corner establishment: Original survey by William E. Daugherty, 1859.

Establishment of recorded original meander line of Woodbury Lake, in Section 5,
as fixed and limiting boundary by Wesson Cook, 1938. Set an iron post 3 feet long
1 inch diameter, 28 inches in the ground, for angle point 5, with brass cap marked

T38N, R12E

S5

AP5

1938

No bearing trees available.

Description of corner evidence found: Found G.L.O. monument as described. Found the
following accessories:

White Birch	10"	N60°W	7.15 feet
White Birch	10"	N64°E	13.26 feet
White Birch	8"	S24°E	5.33 feet

Description of monument and accessories I established to perpetuate the original location of this corner.

Corner found in good condition. Painted and posted accessories shown above.
Set steel post 1 foot southerly of monument.

Dated at Portage, Wis., this 30 day of OCTOBER, 1986.

Signature James R. Grothman Title R.L.S. Registration No. 1321
(County Surveyor, Registered Land Surveyor, or other duly authorized official)

Office of Register of Deeds, County of Forest, I hereby certify that the within
instrument was filed in this office for record on the 24th day of February, 1987
at 2:00 o'clock P. M.

Paul Aschenbrenner
(Register of Deeds)

By _____ Deputy

43812051918

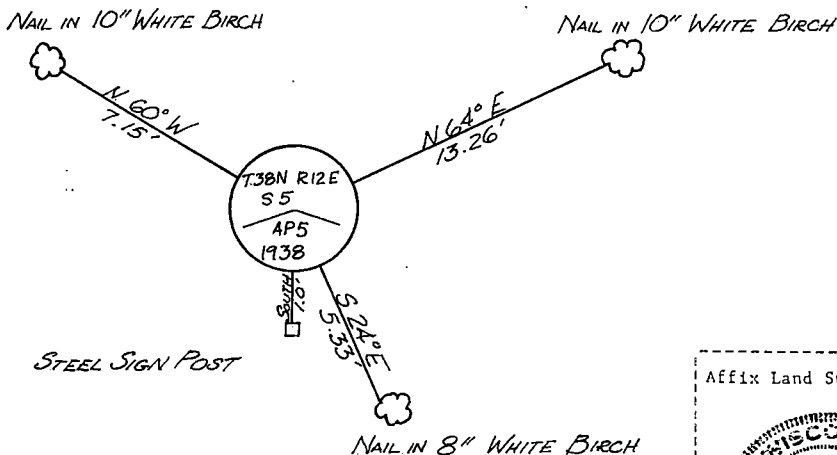
(e) Describe any material discrepancy between the location of the corner as restored or reestablished and the location of that corner as previously restored or reestablished by distance and direction. Show the discrepancy on the plan view drawing under (d), above. Show the distances between the corner as previously restored or reestablished and (1) the corner as restored or reestablished, and (2) to at least 2 of the witness monuments shown on the drawing in (d), above.

SEE G & H


(f) Was the corner restored through acceptance of (1) an obliterated evidence location, or, (2) a found perpetuated location?

Corner was restored through acceptance of a found perpetuated location.

(g&h) Was the corner reestablished through lost corner proportionate methods? If so, show the method, including the directions and distances to other public land survey corners used as evidence or used for proportioning in determining the corner location?



(i) I, JAMES R. GROTHMAN, Registered Land Surveyor, No. 1321 (type or print name) certify that the corner location shown on this record was determined by me or under my direction and control and that this U.S. Public Land Survey Monument Record is correct and complete to the best of my knowledge and belief.



Signature

Date

Certificate ready for filing:

District Ranger

Date

U.S. PUBLIC LAND SURVEY MONUMENT RECORD

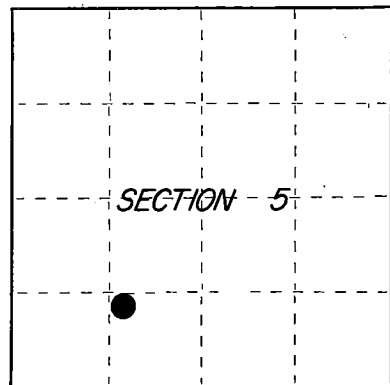
Index No. D-E-6-7

State of Wisconsin }
County of Columbia } ss.

I, JAMES R. GROTHMAN, do hereby certify that on the 9th day of October, 1986, I found evidence of the Angle point 1 meander corner of Section 5 Township 38 North, Range 12 East, Fourth Principal Meridian, as described hereon; and that from this evidence I established a new monument and accessories as described hereon to perpetuate the original location of this corner.

Resident witnesses:

None



○ = Corner monument restored.

History of original corner establishment: Original survey by William E. Daugherty in 1859.

Establishment of recorded original meander line of Woodbury Lake in Section 5 as a fixed and limiting boundary by Wesson Cook, 1938. Set iron post, 3 foot long, 1 inch diameter, 24 inches in the ground for angle point 1, Section 5 with brass cap marked:

T38N	} A.P.1	From which the following bear:		
R12E		Poplar	5"	N6-3/4°E 18 lks marked AP1 S5 B.
S5		Poplar	5"	S21-1/2°W 38 lks marked AP1 S5 B.
1938				

Description of corner evidence found:

G.L.O. monument found as described. Found the following accessories:

White Birch	14"	N33°E	29.86 feet
Poplar	12"	S44°E	17.80 feet (standing dead)

Description of monument and accessories I established to perpetuate the original location of this corner.

Corner found in good condition. Blazed, scribed, painted and posted all found bearing trees and the following new bearing trees:

Maple	5"	N7°W	18.82 feet
Poplar	5"	S56°W	12.99 feet
White Birch	6"	S9°E	5.18 feet

Set steel post 1 foot East of monument

Dated at PORTAGE, Wis., this 30 day of OCTOBER, 1986

Signature James R. Grothman Title RLS Registration No. 1321
(County Surveyor, Registered Land Surveyor, or other duly authorized official)

Office of Register of Deeds, County of Forest, I hereby certify that the within instrument was filed in this office for record on the 24th day of February, 1987 at 2:00 o'clock P. M.

Paul Aschabrenner
(Register of Deeds)

By..... Deputy

FORM NO. 985-A

RECEIVED

Stock No. 26273

DOCUMENT NUMBER

132150

FOREST COUNTY

REGISTRAR'S OFFICE
Forest County, Wis.
Received for record this 30th day
of October, A.D. 1986 at
2:00 o'clock P. M. and recorded
in Vol. CORNER RESTORATIONS
page D-5-97
Paul Aschabrenner
Register of Deeds

43812050929

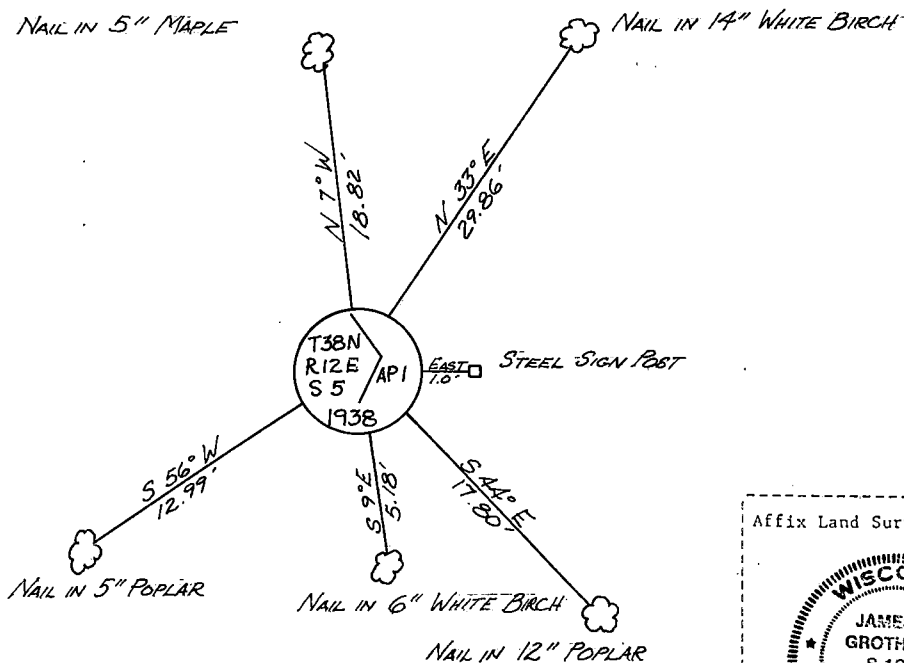
- (e) Describe any material discrepancy between the location of the corner as restored or reestablished and the location of that corner as previously restored or reestablished by distance and direction. Show the discrepancy on the plan view drawing under (d), above. Show the distances between the corner as previously restored or reestablished and (1) the corner as restored or reestablished, and (2) to at least 2 of the witness monuments shown on the drawing in (d), above.

See G and H

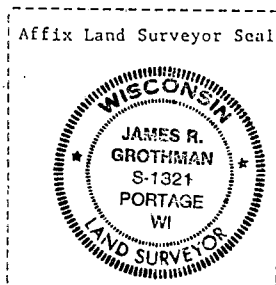
- (f) Was the corner restored through acceptance of (1) an obliterated evidence location, or, (2) a found perpetuated location?

Corner was restored through acceptance of a found perpetuated location.

- (g&h) Was the corner reestablished through lost corner proportionate methods? If so, show the method, including the directions and distances to other public land survey corners used as evidence or used for proportioning in determining the corner location?



- (i) I, JAMES R. GROTHMAN, Registered Land Surveyor, NO. 1321 (type or print name) certify that the corner location shown on this record was determined by me or under my direction and control and that this U.S. Public Land Survey Monument Record is correct and complete to the best of my knowledge and belief.



Signature

Date

Certificate ready for filing:

District Ranger

Date

U.S. PUBLIC LAND SURVEY MONUMENT RECORD

Note: This form is intended and designed to fulfill all requirements of Wisconsin Administrative Code, Chapter A-E 7.08 U.S. Public Land Survey Monument Record (3)(a-l).

(a) CORNER LOCATION

Meander Cor. of Secs. 1 & 6
Township 38 North
Range 11 & 12 East of the 4th P.M.
Town of Three Lakes
County of Oneida

WISCORS - Oneida County

N: 223,597.22 USft

E: 356,753.10 USft

Datum: NAD 83(2011)

GNSS Method: Real-Time Network

GNSS Control: WISCORS VRS

	SEC. 1		
T38N	R11E		
			MC

(b) HISTORY OF ORIGINAL CORNER ESTABLISHMENT

Original Surveyor:

Original Accessories:

Date of Survey

Commenced:

Completed:

(b)(f)(g)(h) Description of monument found at this corner and if it was accepted, state all evidence (material, testimonial, occupational, plats, records, other monuments) used as a basis for accepting. If not accepted or if nothing was found, state evidence used as basis for establishing location. If re-established through lost corner proportionate methods, indicate all monuments, distances and directions used to establish. Indicate type of monument and sign post found or set.

This is a perpetuation of a previous USPLS Monument Record by John H. Fisher, RLS dated March 21, 1985 and filed in the office of the Oneida County Register of Deeds. A complete history of the corner can be found on the previous monument record. I accept the previous location as a true and faithful perpetuation or reestablishment of the original corner location and further perpetuate it as follows.

August 18, 2016: I found and accepted the record monument, a 6" diam. concrete monument with a 3-1/4" diam. GLO brass tablet projecting 4" above the ground surface. The existing accessories were found in substantial agreement with the record and were not remeasured as the sole purpose of this work is to report the coordinates of the corner point.

The coordinate value shown has been verified by at least one of the following methods: 1) comparison to a previously GPS determined published value; 2) the value is the average of two or more GPS observations at a markedly different time; 3) one or more distances were measured back to the GPS observed corner from temporary GPS observed offset locations.

(c)(d)(e) Plan view of corner with ties to at least 4 witness monuments. If in disagreement with previously established corner, show the distances between the two corners and also indicate the ties to the disputed.

FOREST COUNTY, WI
CORTNEY BRITTEN CLEEREMAN
REGISTER OF DEEDS
RECEIVED FOR RECORD

REGISTER OF DEEDS OFFICE
ONEIDA COUNTY
FILED

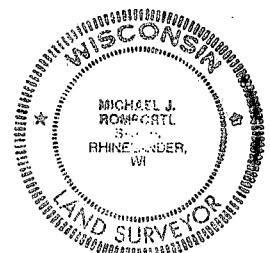
DEC 28 2016

MAY 31 2018

Time: 10:00 A M.
Vol.: Corner Restoration
Page Number: D-1

AT O'CLOCK M
KYLE J. FRANSON
REGISTER OF DEEDS

(i) I, Michael J. Romportl, Professional Land Surveyor No. S-1624, hereby certify that the corner location on this record was determined by me or under my direction and control and that this U.S. Public Land Survey Monument Record is correct and complete to the best of my knowledge and belief.



Michael J. Romportl 12/23/2016
Signature Date

3811010700 (INDEX NO. D,E-25)

43811010700

D-1

Stock No. 26273

DOCUMENT NUMBER
137004

U.S. PUBLIC LAND SURVEY MONUMENT RECORD

Index No. E-3

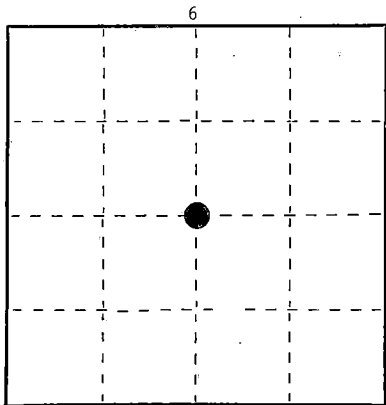
State of Wisconsin }
County of Forest } ss.

I Milo E. Stefan, do hereby
certify that on the 28th day
of October, 1988, I found
evidence of the Quarter
corner of Sections 6 and 7
Township 38 North, Range
12 East, Fourth Principal Meridian,
as described hereon; and that from this evidence
I established a new monument and accessories
as described hereon to perpetuate the original
location of this corner.

Resident witnesses:

Myron L. Smith

Jeffrey L. Kennedy



○ = Corner monument restored.

History of original corner establishment:

1859 by Wm. Daugherty.

1937 G.L.O. declared corner as lost and restored it by lost methods. They set a
6" x 24" concrete monument with two BTs:

15" Red Pine, S34°E, 27 links (17.82')

18" Red Pine, N 7 3/4°W, 72 links (47.52')

Description of corner evidence found:

Concrete monument and both BTs in good condition.

26" Red Pine, S34°E, 17.46'

24" Red Pine, N7 3/4°W, 47.37'

Description of monument and accessories I established to perpetuate the original location of this corner.

We made two new BTs, set steel sign post, posted BT tags and painted area to Forest Service
standard except 4" bands on BTs at request of property owner not to do so.

10" Red Pine, S65°E, 66.10'

10" White Pine, S77°W, 58.90'

6" Steel Sign Post, Northeast, .7'

Dated at Crandon, Wis., this 15th day of November, 1988

Signature Milo E. Stefan Title Land Surveyor Registration No. S-1558
(County Surveyor, Registered Land Surveyor, or other duly authorized official)

Office of Register of Deeds, County of Forest, I hereby certify that the within
instrument was filed in this office for record on the 7th day of March, 1989
at 9:55 o'clock A.M.

Paul Aschenbrenner

(Register of Deeds)

By Sandra P. Neddo Deputy

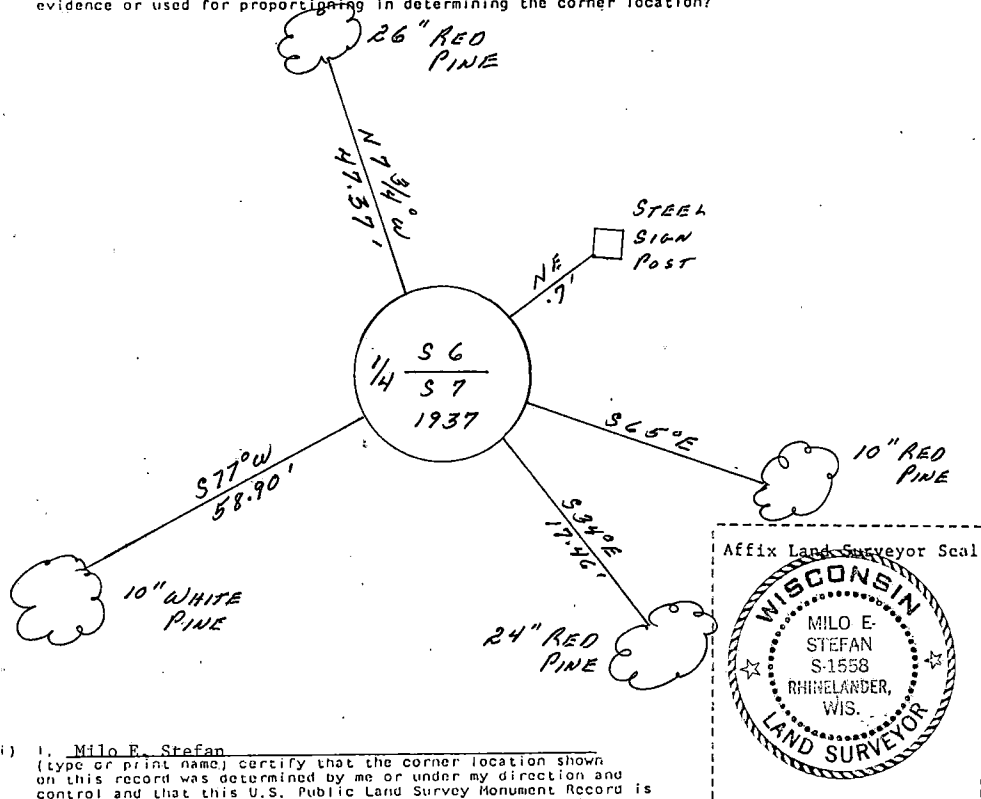
43812062020

- (e) Describe any material discrepancy between the location of the corner as restored or reestablished and the location of that corner as previously restored or reestablished by distance and direction. Show the discrepancy on the plan view drawing under (d), above. Show the distances between the corner as previously restored or reestablished and (1) the corner as restored or reestablished, and (2) to at least 2 of the witness monuments shown on the drawing in (d), above.

- (f) Was the corner restored through acceptance of (1) an obliterated evidence location, or, (2) a found perpetuated location?

a restored position by G.L.O. in 1937.

- (g&h) Was the corner reestablished through lost corner proportionate methods? If so, show the method, including the directions and distances to other public land survey corners used as evidence or used for proportioning in determining the corner location?




- (i) I, Milo E. Stefan
(type or print name) certify that the corner location shown on this record was determined by me or under my direction and control and that this U.S. Public Land Survey Monument Record is correct and complete to the best of my knowledge and belief.

Milo E. Stefan
Signature

11/2/88
Date

Certificate ready for filing:

Candace E. Graham
District Ranger



Stock No. 26273

DOCUMENT NUMBER
132151

FOREST COUNTY

REGISTER'S OFFICE
Forest County, Wis.
Received for record this 24th day
of January, A.D., 1987, at
2:00 o'clock P.M. and recorded
in Vol. CORNER RESTORATIONS
Page 5-5
Paul Aschenbrenner
Register of Deeds

U.S. PUBLIC LAND SURVEY MONUMENT RECORD

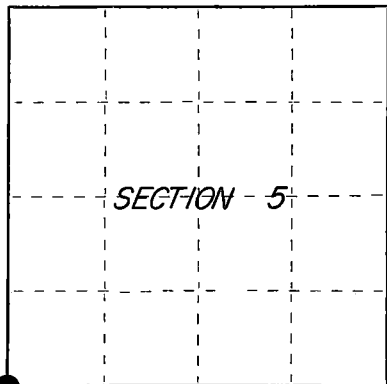
Index No. E-5

State of Wisconsin }
County of Columbia } ss.

I, JAMES R. GROTHMAN, do hereby
certify that on the 10th day
of October, 1986, I found
evidence of the Southwest
corner of Section 5
Township 38 North, Range
12 East, Fourth Principal Meridian,
as described hereon; and that from this evidence
I established a new monument and accessories
as described hereon to perpetuate the original
location of this corner.

Resident witnesses:

None



○ = Corner monument restored.

History of original corner establishment: Original survey by William E. Daugherty in 1859.
Dependent resurvey by Wesson Cook in 1937. From remains of original B.T.
set concrete monument 24 inches long, 6 inches diameter, 20 inches in the ground
reinforced with iron post 24 inches long, 1 inch diameter, with brass cap marked:

From which the remains of the original B.T.'s:
Fallen hemlock 20" badly rotted, S30°E 10 lks
Hemlock stump 16" N19°W 23 lks showing part of old
blaze and scribe marks

T38N	R12E
S6	S5
S7	S8

1937

New bearing trees: Hemlock 8" N31-1/4°E 141 lks, marked T38N, R12E, S5 BT
Birch 3" S0°30'E 29 lks, marked BT

Description of corner evidence found: Hemlock 12" N10-1/2°W 126 lks, marked T38N, R12E
S6 BT

G.L.O. monument found as described. Found the following accessories:

Birch	16"	S2°E	19.20 feet
Birch	12"	N76°E	2.85 feet
Birch	8"	N85°W	8.20 feet
Birch	8"	N14°E	32.43 feet

Description of monument and accessories I established to perpetuate the original location of this corner.

Corner in good condition. Blazed, scribed, painted, and posted all found
bearing trees. Set steel post 1/2 foot east.

Dated at PORTAGE, Wis., this 30 day of OCTOBER, 1986

Signature James R. Grothman Title RLS Registration No. 1321
(County Surveyor, Registered Land Surveyor, or other duly authorized official)

Office of Register of Deeds, County of Forest, I hereby certify that the within
instrument was filed in this office for record on the 24th day of February, 1987
at 2:00 o'clock P.M.

Paul Aschenbrenner
(Register of Deeds)

By Deputy

43812060000

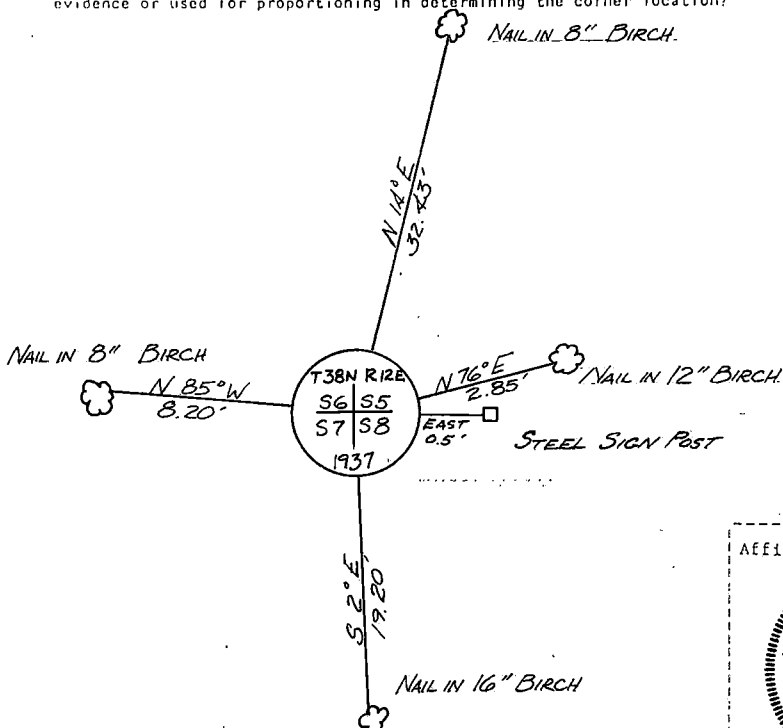
- (e) Describe any material discrepancy between the location of the corner as restored or reestablished and the location of that corner as previously restored or reestablished by distance and direction. Show the discrepancy on the plan view drawing under (d), above. Show the distances between the corner as previously restored or reestablished and (1) the corner as restored or reestablished, and (2) to at least 2 of the witness monuments shown on the drawing in (d), above.

SEE G & H

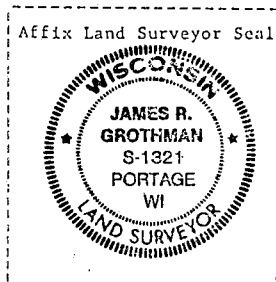
- (f) Was the corner restored through acceptance of (1) an obliterated evidence location, or, (2) a found perpetuated location?

Corner was restored through acceptance of a found perpetuated location.

- (g&h) Was the corner reestablished through lost corner proportionate methods? If so, show the method, including the directions and distances to other public land survey corners used as evidence or used for proportioning in determining the corner location?



- (i) I, JAMES R. GROTHMAN, Registered Land Surveyor No. 1321 (type or print name) certify that the corner location shown on this record was determined by me or under my direction and control and that this U.S. Public Land Survey Monument Record is correct and complete to the best of my knowledge and belief.



Signature

Date

Certificate ready for filing:

District Ranger

Date

Stock No. 26273

DOCUMENT NUMBER
132143

FOREST COUNTY

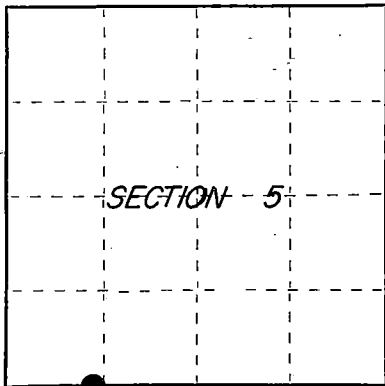
REGISTER'S OFFICE
Forest County, Wis.
Received for record this 24th day
of February A.D. 1987 at
2:00 o'clock P.M. and recorded
in Vol. CORNER RESTORATIONS
E-5-6
Paul Boehlenner
Register of Deeds

State of Wisconsin } ss.
County of Columbia

I, JAMES R. GROTHMAN, do hereby
certify that on the 20th day
of October, 1986, I found
evidence of the Meander
corner of Sections 5 and 8
Township 38, North, Range
12 East, Fourth Principal Meridian,
as described hereon; and that from this evidence
I established a new monument and accessories
as described hereon to perpetuate the original
location of this corner.

Resident witnesses:

NONE



○ = Corner monument restored.

U.S. PUBLIC LAND SURVEY MONUMENT RECORD

Index No. E-5-6

History of original corner establishment: Original survey in 1859 by William E. Daugherty.
Dependent resurvey in 1937 by Wesson Cook. Set a concrete monument 24 inches long,
6 inch diameter, 20 inches in the ground, for meander corner of fractional sections
5 and 8, reinforced with an iron post 24 inches long, 1 inch diameter, with brass
cap marked:

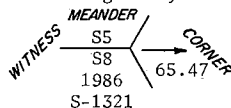
T38N From which the following bear:

S5				
S8 MC	Hemlock stump	20"	N16-1/2°W	7 lks
R12E	Birch	8"	S22°W	28 lks
1937				

Description of corner evidence found:

No original corner evidence was recovered.

Description of monument and accessories I established to perpetuate the original location of this corner.
Set a Berntsen Aluminum Monument 36 inches long, 1 inch diameter, 27 inches in
the ground, with aluminum cap marked:



Blazed, scribed, painted and posted the following new bearing trees

Maple	20"	N46°W	44.80 feet
Balsam	12"	S32°E	42.68 feet
Balsam	8"	N87°E	45.68 feet
Steel sign post		North	1.00 foot ±

Dated at PORTAGE Wis., this 5 day of DECEMBER, 1986.

Signature James R. Grothman Title LAND SURVEYOR Registration No. 1321
(County Surveyor, Registered Land Surveyor, or other duly authorized official)

Office of Register of Deeds, County of Forest, I hereby certify that the within
instrument was filed in this office for record on the 24th day of February, 1987.
at 2:00 o'clock P.M.

Paul Boehlenner
(Register of Deeds)

By _____ Deputy

43012050030

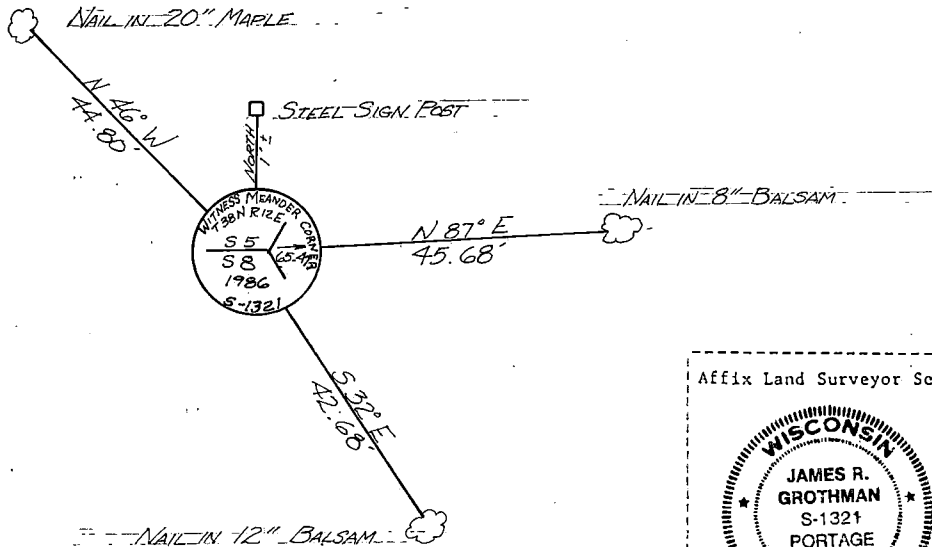
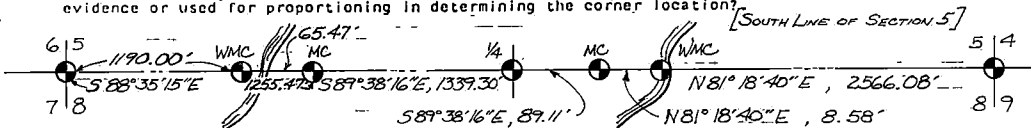
- (e) Describe any material discrepancy between the location of the corner as restored or reestablished and the location of that corner as previously restored or reestablished by distance and direction. Show the discrepancy on the plan view drawing under (d), above. Show the distances between the corner as previously restored or reestablished and (1) the corner as restored or reestablished, and (2) to at least 2 of the witness monuments shown on the drawing in (d), above.

See drawing below

- (f) Was the corner restored through acceptance of (1) an obliterated evidence location, or, (2) a found perpetuated location?

Corner was restored through the proportionate method shown in G & H

- (g&h) Was the corner reestablished through lost corner proportionate methods? If so, show the method, including the directions and distances to other public land survey corners used as evidence or used for proportioning in determining the corner location?



- (i) I, JAMES R. GROTHMAN, Registered Land Surveyor No. 1321 (type or print name) certify that the corner location shown on this record was determined by me or under my direction and control and that this U.S. Public Land Survey Monument Record is correct and complete to the best of my knowledge and belief.

Affix Land Surveyor Seal



Signature

Date

Certificate ready for filing:

District Ranger

Date

Stock No. 26273

DOCUMENT NUMBER
132144

FOREST COUNTY

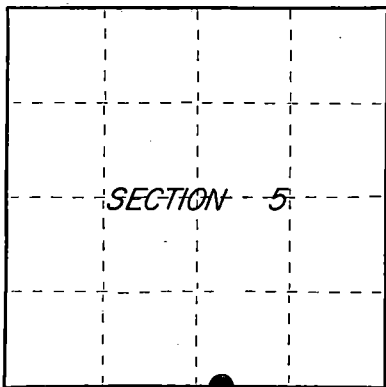
REGISTER'S OFFICE
Forest County, Wis.
Received for record this 24th day
of February, A.D., 1987, at
2:00 o'clock P. M. and recorded
in Vol. 5-73 CORNER RESTORATION
page 132144
Paul Aschenbrenner
Register of Deeds

State of Wisconsin }
County of Columbia } ss.

I, JAMES R. GROTHMAN, do hereby
certify that on the 23rd day
of October, 1986, I found
evidence of the Witness Meander
corner of Sections 5 & 8
Township 38, North, Range
12 East, Fourth Principal Meridian,
as described hereon; and that from this evidence
I established a new monument and accessories
as described hereon to perpetuate the original
location of this corner.

Resident witnesses:

None



○ = Corner monument restored.

U.S. PUBLIC LAND SURVEY MONUMENT RECORD

Index No. E-7-8

History of original corner establishment: Original survey in 1859 by William E. Daugherty.

Dependent resurvey in 1937 by Wesson Cook. Set a concrete monument, 24 inches long, 6 inch diameter, 20 inches in the ground for a witness to the meander corner between sections 5 & 8 with brass cap marked:

WC	T38N		
MC	S5		
	S8	Spruce 5"	N28-1/4°E 47 lks.
	R12E	Spruce 5"	S30°E 42 lks
	1937		

J.F. Resvick in 1963
blazed & scribed the
following bearing trees:

Description of corner evidence found:

The following bearing trees:

Spruce	5"	S23°W	17.90 feet
Tamarack	3"	S13°30'E	43.65 feet
Tamarack	4"	S74°30'E	22.50 feet

Tamarack 3" S74°30'E 22.50'
Tamarack 3" S13°30'E 43.65'
Spruce 4" S23°W 17.90'

Description of monument and accessories I established to perpetuate the original location of this corner.

Corner position now falls in Woodbury Lake. Forest Service advised not to reset monument in Lake.

Dated at PORTAGE Wis., this 30 day of OCTOBER, 1986Signature James R. Grothman Title PLS Registration No. 1321
(County Surveyor, Registered Land Surveyor, or other duly authorized official)

Office of Register of Deeds, County of Forest, I hereby certify that the within
instrument was filed in this office for record on the 24th day of February, 1987
at 2:00 o'clock P. M.

Paul Aschenbrenner
(Register of Deeds)

By _____ Deputy

43812050018

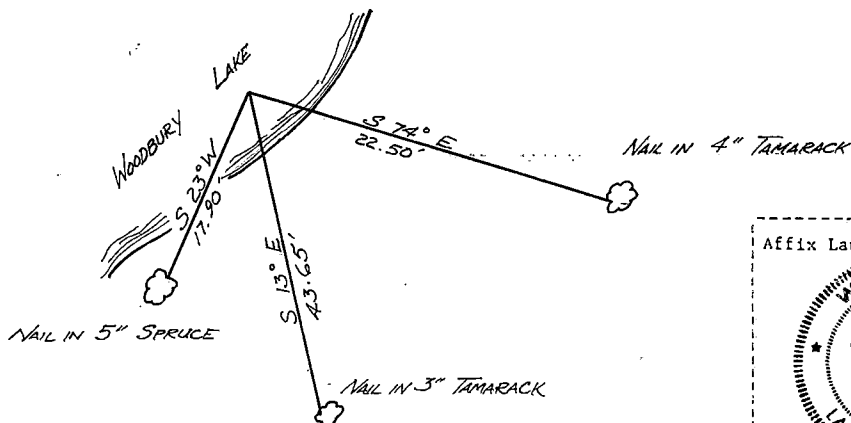
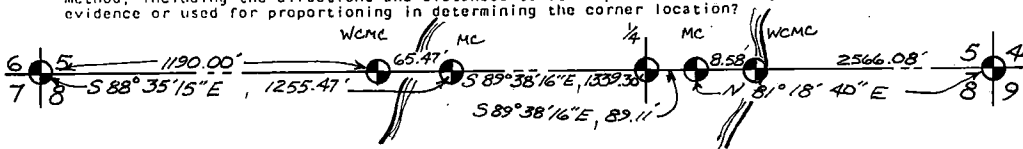
- (e) Describe any material discrepancy between the location of the corner as restored or reestablished and the location of that corner as previously restored or reestablished by distance and direction. Show the discrepancy on the plan view drawing under (d), above. Show the distances between the corner as previously restored or reestablished and (1) the corner as restored or reestablished, and (2) to at least 2 of the witness monuments shown on the drawing in (d), above.

See drawing below

- (f) Was the corner restored through acceptance of (1) an obliterated evidence location, or, (2) a found perpetuated location?

Obliterated corner positon verified by existing bearing tree evidence.

- (g&h) Was the corner reestablished through lost corner proportionate methods? If so, show the method, including the directions and distances to other public land survey corners used as evidence or used for proportioning in determining the corner location?




- (i) I, JAMES R. GROTHMAN, Registered Land Surveyor No. 1321 (Type or print name) certify that the corner location shown on this record was determined by me or under my direction and control and that this U.S. Public Land Survey Monument Record is correct and complete to the best of my knowledge and belief.

Signature

Date

Affix Land Surveyor Seal



Certificate ready for filing:

District Ranger

Date

U.S. PUBLIC LAND SURVEY MONUMENT RECORD

Index No. E-9

State of Wisconsin }
County of Columbia } ss.

History of original corner establishment: Original survey by William E. Daugherty in 1859.
Dependent resurvey by Wesson Cook in 1937. Set concrete monument 24 inches long
6 inches diameter, 20 inches in the ground reinforced with iron post 24 inches
long, 1 inch diameter, with brass cap marked:

T38N	R12E
S5	S4
S8	S9
1937	

From which the following bear:

Cherry	3"	N18-3/4°E	35 lks marked B.T.
Maple	10"	S69°E	203 lks marked T38NR12E S9 BT
Birch	4"	N77-3/4°W	57 lks marked T38NR12E S5 BT

Description of corner evidence found:

G.L.O. Monument found as described. No remaining evidence of bearing trees.

I, JAMES R. GROTHMAN, do hereby
certify that on the 10th day
of October, 1986, I found
evidence of the Southeast
corner of Section 5
Township 38, North, Range
12 East, Fourth Principal Meridian,
as described hereon; and that from this evidence
I established a new monument and accessories
as described hereon to perpetuate the original
location of this corner.

Resident witnesses:

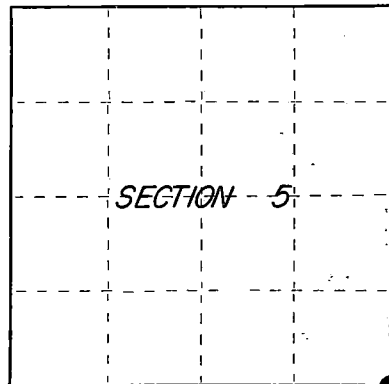
None

Description of monument and accessories I established to perpetuate the original location of this corner.

Corner in good condition. Blazed, scribed, painted, and posted the following new
bearing trees:

Maple	10"	S35°E	12.20 feet
Maple	8"	N74°E	13.71 feet
Maple	6"	N28°W	27.20 feet
Maple	10"	S77°W	18.90 feet

Steel post 1 foot north of monument



○ = Corner monument restored.

Dated at Portage, Wis., this 30 day of OCTOBER, 19 86

Signature James R. Grothman Title RLS Registration No. 1321
(County Surveyor, Registered Land Surveyor, or other duly authorized official)

Office of Register of Deeds, County of Forest, I hereby certify that the within
instrument was filed in this office for record on the 24th day of February, 19 87
at 2:00 o'clock P. M.

Paul Aschenbrenner
(Register of Deeds)

By _____ Deputy

FORM NO. 985-A

REGISTERED

Stock No. 26273

FOREST COUNTY

DOCUMENT NUMBER
132152

REGISTRAR'S OFFICE }
Forest County, Wis. }
Received for record this 12th day
of February, A.D., 19 87 at
2:00 o'clock P. M. and recorded
in Vol. CF 9 RESTORATIONS
by Paul Aschenbrenner
Register of Deeds

43812050000

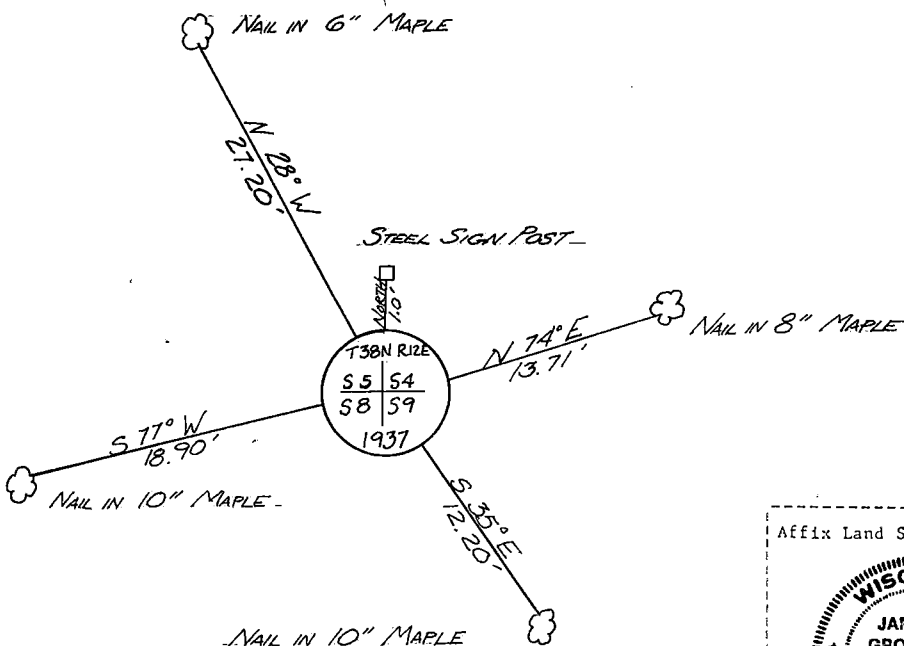
- (e) Describe any material discrepancy between the location of the corner as restored or reestablished and the location of that corner as previously restored or reestablished by distance and direction. Show the discrepancy on the plan view drawing under (d), above. Show the distances between the corner as previously restored or reestablished and (1) the corner as restored or reestablished, and (2) to at least 2 of the witness monuments shown on the drawing in (d), above.

See G&H


- (f) Was the corner restored through acceptance of (1) an obliterated evidence location, or, (2) a found perpetuated location?

Corner was restored through acceptance of a found perpetuated location.

- (g&h) Was the corner reestablished through lost corner proportionate methods? If so, show the method, including the directions and distances to other public land survey corners used as evidence or used for proportioning in determining the corner location?



Affix Land Surveyor Seal



- (i) I, JAMES R. GROTHMAN, Registered Land Surveyor No. 1321 (type or print name) certify that the corner location shown on this record was determined by me or under my direction and control and that this U.S. Public Land Survey Monument Record is correct and complete to the best of my knowledge and belief.

Signature

Date

Certificate ready for filing:

District Ranger

Date

CERTIFIED LAND CORNER RESTORATION

State of Wisconsin

County of Forest

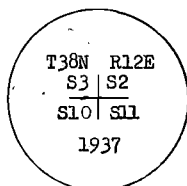
ss.

I, Jean F. Resvick, do hereby certify that on the 12th day of November, 1968, I found evidence of the Southeast Section corner of Section 3 Township 38 North, Range 12 East, Fourth Principal Meridian, as described hereon; and that from this evidence I established a new ~~monument and~~ accessories as described hereon to perpetuate the original location of this corner:

Description of original monument and accessories and subsequent restorations: Surveyed in 1859 by Wm. E. Daugherty. Dependent resurvey in 1937 by Wesson Cook. From the remains of the original bearing trees, set a concrete monument, 24 ins. long, 6 ins. diam., 22 ins. in the ground for the corner of sections 2, 3, 10 and 11 with a brass cap marked: T 38 N R 12 E, S2, S3, S10, S11, 1937, from which:

A Hemlock Stump, bears S 19°E, 34 LKs. A Hemlock, 10 ins. diam., bears S 15°30'E, 41 LKs.
A fallen Hemlock, 18 ins. diam., bears A Cedar, 8 ins. diam., bears S 24°15'W, 25 LKs.
N 67°W, 28 LKs. A Hemlock, 12 ins. diam., bears N 59°30'W, 89 LKs.
A Hemlock, 10 ins. diam., bears N 54°E, 41 LKs.

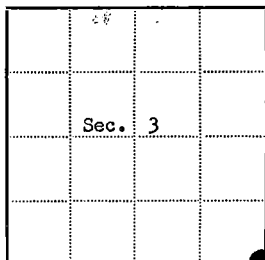
Description of corner evidence found: Monument as described above in place.



A Hemlock, 19 ins., bears N 54°E, 26.8 feet.
A Hemlock, 13 ins., bears S 15°30'E, 89.70 feet.
A Cedar, 6 ins., fallen, bears S 24°15'W, 16.50 feet.
A Hemlock, 12 ins., fallen, bears N 59°30'W, 58.7 feet.

Description of ~~Monument and~~ accessories I established to perpetuate the original location of this corner:

Blazed and scribed the following new bearing trees:
A Maple, 6 ins., bears S 44 30'W, 39.73 feet or 60.20 LKs.
Set a 4 x 4 cedar post 1.5 feet N W of the Monument.



⊙ = Corner monument restored

□ =

Resident witnesses

Dated at Rhinelander, Wisconsin, this 6th day of February, 1969.

Signature Jean F. Resvick Title Cadastral Surveyor
(County Surveyor, Registered Land Surveyor, or other duly authorized official)

Surveyors Registration No. S-802 DOCUMENT NUMBER 96939

Office of Register of Deeds, County of Forest

I hereby certify that the within instrument was filed in this office for record on the 26th day of August, 1969, and was filed in Book No. I Page No. _____ of County Records. 8:30 AM.

Signature Eugene Stutzman Title _____

Township 38 North, Range 12 East, Section 3, Index No. E-17, Page No. 17

4381203 0000

U.S. PUBLIC LAND SURVEY MONUMENT RECORD

Index No. W.C. to AP 5
E-F, 6-7

State of Wisconsin }
County of Forest } ss.

I William B. Cochran, do hereby
certify that on the 6th day
of November, 1986, I found
evidence of the Witness Corner to AP 5
corner of Section 8
Township 38, North, Range
12 East, Fourth Principal Meridian,
as described hereon; and that from this evidence
I established a new monument and accessories
as described hereon to perpetuate the original
location of this corner.

Resident witnesses:

History of original corner establishment:

Surveyed in 1938 by Wesson Cook. At the intersection of the East shore of Woodbury Lake, set a concrete monument, 24 inches long, 6 inches in diameter, 21 inches in the ground, with a brass tablet marked; T38N R12E, S8, WC, AP 5, 1938. From which the following bear; W. Pine, 6", N56°E, 12 lks., Spruce, 7", S28°30'E, 22 lks.

On 9/3/63, Jean Resvick, a Land Surveyor with the Forest Service, found the monument as described and in place, from which the following bear; W. Pine, 8", N76°E, 7.92 feet, Spruce(Fallen), S28°30'E, 14.52 feet. Resvick blazed and scribed the following new bearing trees;

W. Pine	4"	S 3°E	26.40 feet
N. Pine	9"	S64°W	28.20 feet

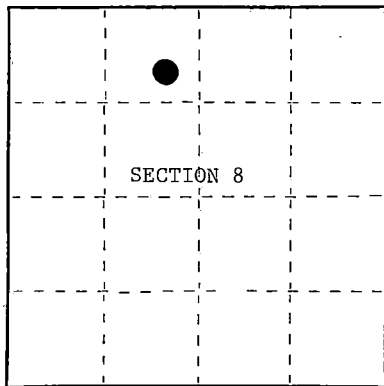
Description of corner evidence found:

Found monument as described and in place, from which the following bear;

N. Pine	9"	S64°W	28.20 feet
W. Pine(Stump)		S 3°E	26.40 feet

Description of monument and accessories I established to perpetuate the original location of this corner.

No other bearing trees available.



○ = Corner monument restored.

Dated at Hiles, Wis., this 26th day of January, 1988

Signature William B. Cochran Title Land Surveyor Registration No. S-1107
(County Surveyor, Registered Land Surveyor, or other duly authorized official)

Office of Register of Deeds, County of Forest, I hereby certify that the within
instrument was filed in this office for record on the 5th day of February, 1988
at 12:45 o'clock P. M.

Paul A. Cochran
(Register of Deeds)

By _____ Deputy

- (e) Describe any material discrepancy between the location of the corner as restored or reestablished and the location of that corner as previously restored or reestablished by distance and direction. Show the discrepancy on the plan view drawing under (d), above. Show the distances between the corner as previously restored or reestablished and (1) the corner as restored or reestablished, and (2) to at least 2 of the witness monuments shown on the drawing in (d), above.

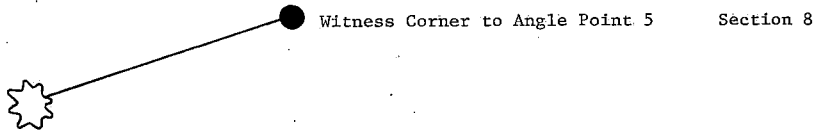
See drawing below.

- (f) Was the corner restored through acceptance of (1) an obliterated evidence location, or, (2) a found perpetuated location?

Restored through acceptance of a found perpetuated location.

- (g&h) Was the corner reestablished through lost corner proportionate methods? If so, show the method, including the directions and distances to other public land survey corners used as evidence or used for proportioning in determining the corner location?

Angle Point 6 bears S59°07'E, 174.24 feet



9" N. Pine
S64°W, 28.20 feet



- (i) I, William B. Cochrane
(Type or print name) certify that the corner location shown on this record was determined by me or under my direction and control and that this U.S. Public Land Survey Monument Record is correct and complete to the best of my knowledge and belief.

William B. Cochrane January 26, 1988
Signature Date

Survey requested by: [Signature] 2/2/88
District Ranger Date

U.S. PUBLIC LAND SURVEY MONUMENT RECORD

Index No. ANGLE POINT

State of Wisconsin }
County of Forest } ss.

I William B. Cochrane, do hereby
certify that on the 6th day
of November, 1986, I found
evidence of the Angle Point
corner of Section 8
Township 38, North, Range
12 East, Fourth Principal Meridian,
as described hereon; and that from this evidence
I established a new monument and accessories
as described hereon to perpetuate the original
location of this corner.

Resident witnesses:

History of original corner establishment:

Surveyed in 1938 by Wesson Cook. At the adjusted position, set an iron post, 3 feet long,
1 inch in diameter, 26 inches in the ground, with a brass cap marked; T38N R12E, AP 7,
S8, 1938. From which the following bear;

Tamarack	6"	N32°15'E	39 lks.
Tamarack	5"	S25°30'E	23 lks.

On 9/3/63, Jean Resvick, a Land Surveyor with the Forest Service, found the monument as
described and in place, from which the following bear;

Tamarack(Stump)	N20°30'E	25.74 feet	Both of these bearings were recorded in error in 1938.
Tamarack(Snag)	S55°30'E	15.50 feet	

Description of corner evidence found:

In 1963 Resvick blazed and scribed the following; N. Pine, 13", N47°30'E, 142.30 feet
N. Pine 3", S67°W, 42.20 feet

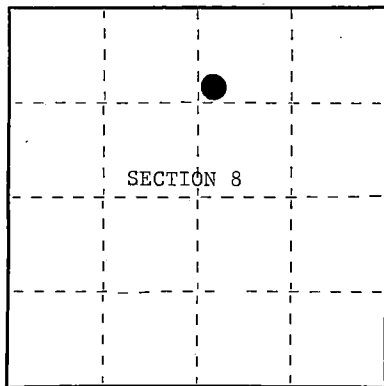
Found monument as described and in place, from which the following bear;

N. Pine	17"	N47°30'E	142.30 feet
N. Pine	5"	S67°00'W	42.20 feet

Description of monument and accessories I established to perpetuate the original location of this corner.

Set;

Steel Sign Post	North	1.00 feet
-----------------	-------	-----------



○ = Corner monument restored.

Dated at Hiles, Wis., this 26th day of January, 1988

Signature William B. Cochrane Title Land Surveyor Registration No. S-1107
(County Surveyor, Registered Land Surveyor, or other duly authorized official)

Office of Register of Deeds, County of Forest, I hereby certify that the within
instrument was filed in this office for record on the 5th day of February, 1988
at 12:45 o'clock P. M.

Paul Aschbacher
(Register of Deeds)

By _____ Deputy

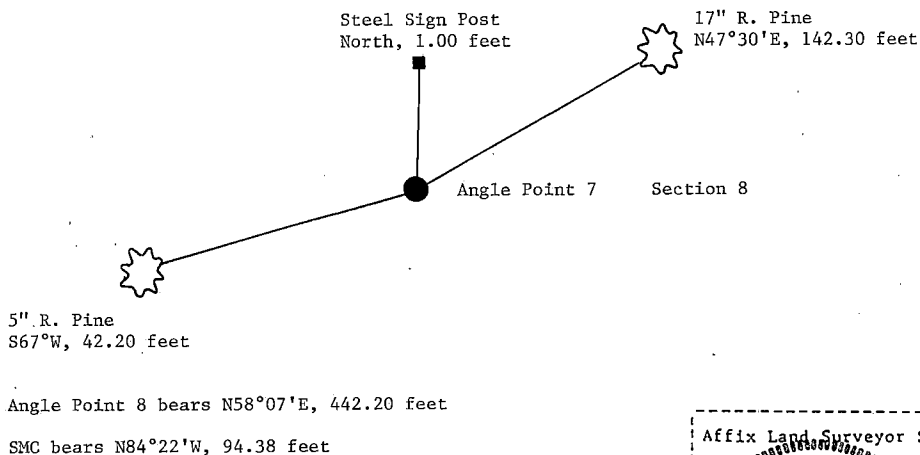
- (e) Describe any material discrepancy between the location of the corner as restored or reestablished and the location of that corner as previously restored or reestablished by distance and direction. Show the discrepancy on the plan view drawing under (d), above. Show the distances between the corner as previously restored or reestablished and (1) the corner as restored or reestablished, and (2) to at least 2 of the witness monuments shown on the drawing in (d), above.

See drawing below.

- (f) Was the corner restored through acceptance or (1) an obliterated evidence location, or, (2) a found perpetuated location?

Restored through acceptance of a found perpetuated location.

- (g&h) Was the corner reestablished through lost corner proportionate methods? If so, show the method, including the directions and distances to other public land survey corners used as evidence or used for proportioning in determining the corner location?



- (i) I, William B. Cochran
(type or print name) certify that the corner location shown on this record was determined by me or under my direction and control and that this U.S. Public Land Survey Monument Record is correct and complete to the best of my knowledge and belief.

William B. Cochran January 26, 1988
Signature Date

Survey requested by: [Signature] 2/2/88
District Ranger Date

Stock No. 26273

DOCUMENT NUMBER 134601

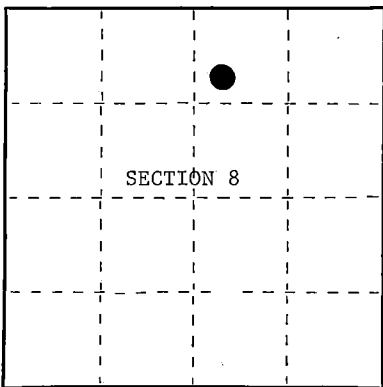
U.S. PUBLIC LAND SURVEY MONUMENT RECORD

Index No. ANGLE POINT
8

State of Wisconsin }
County of Forest } ss.

I William B. Cochran, do hereby
certify that on the 6th day
of November, 1986, I found
evidence of the Angle Point 8
corner of Section 8
Township 38, North, Range
12 East, Fourth Principal Meridian,
as described hereon; and that from this evidence
I established a new monument and accessories
as described hereon to perpetuate the original
location of this corner.

Resident witnesses:



○ = Corner monument restored.

History of original corner establishment:

Surveyed in 1938 by Wesson Cook. At the adjusted position, set an iron post, 3 feet long, 1 inch in diameter, 26 inches in the ground, with a brass cap marked; T38N R12E, AP 8, S8, 1938. No bearing trees were available.

On 9/3/63, Jean Resvick, a Land Surveyor with the Forest Service, found the monument as described and in place. Resvick blazed the following new bearing trees;

N. Pine	4"	S57°E	1.65 feet
N. Pine	4"	N66°30'W	31.00 feet

Description of corner evidence found:

Found monument as described and in place, from which the following bear;

N. Pine	10"	S57°E	1.65 feet
N. Pine (Dead)		N66°30'W	31.00 feet

Description of monument and accessories I established to perpetuate the original location of this corner.

Blazed and scribed a new bearing tree;

Maple	5"	N27°W	15.01 feet
Set;			
Steel Sign Post		North	1.00 feet

Dated at Hiles, Wis., this 26th day of January, 1988

Signature William B. Cochran Title Land Surveyor Registration No. S-1107
(County Surveyor, Registered Land Surveyor, or other duly authorized official)

Office of Register of Deeds, County of Forest, I hereby certify that the within
instrument was filed in this office for record on the 5th day of February, 1988
at 12:45 o'clock P. M.

Paul Aschenbrenner
(Register of Deeds)

By _____ Deputy

43812083218

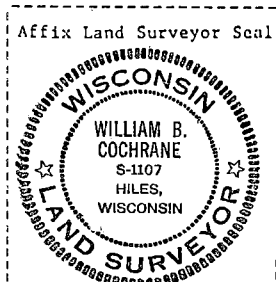
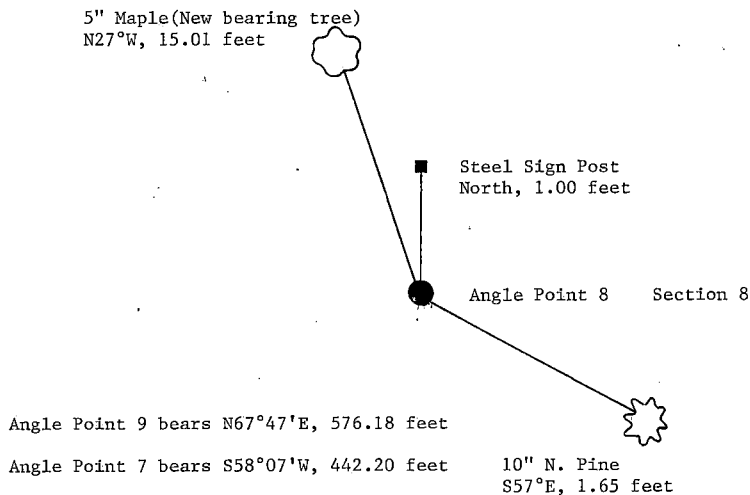
- (e) Describe any material discrepancy between the location of the corner as restored or reestablished and the location of that corner as previously restored or reestablished by distance and direction. Show the discrepancy on the plan view drawing under (d), above. Show the distances between the corner as previously restored or reestablished and (1) the corner as restored or reestablished, and (2) to at least 2 of the witness monuments shown on the drawing in (d), above.

See drawing below.

- (f) Was the corner restored through acceptance of (1) an obliterated evidence location, or, (2) a found perpetuated location?

Restored through acceptance of a found perpetuated location.

- (g&h) Was the corner reestablished through lost corner proportionate methods? If so, show the method, including the directions and distances to other public land survey corners used as evidence or used for proportioning in determining the corner location?



- (i) I, William B. Cochrane
(type or print name) certify that the corner location shown on this record was determined by me or under my direction and control and that this U.S. Public Land Survey Monument Record is correct and complete to the best of my knowledge and belief.

William B. Cochrane January 26, 1988
Signature Date

Survey requested by: Greg H. Hett 2/2/88
District Ranger Date

Stock No. 26273

DOCUMENT NUMBER 134602

U.S. PUBLIC LAND SURVEY MONUMENT RECORD

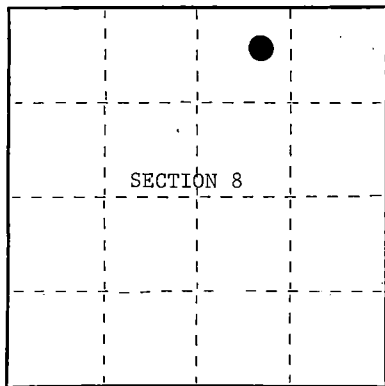
Index No. ANGLE POINT

9
E, F-7, 8

State of Wisconsin }
County of Forest } ss.

I William B. Cochran, do hereby
certify that on the 6th day
of November, 1986, I found
evidence of the Angle Point 9
corner of Section 8
Township 38, North, Range
12 East, Fourth Principal Meridian,
as described hereon; and that from this evidence
I established a new monument and accessories
as described hereon to perpetuate the original
location of this corner.

Resident witnesses:



○ = Corner monument restored.

History of original corner establishment:

Surveyed in 1938 by Wesson Cook. At the adjusted position, set an iron post, 3 feet long, 1 inch in diameter, 26 inches in the ground, with a brass cap marked; AP 9, T38N R12E, S8, 1938. From which the following bears;

Birch 4" N59°15'E 11 lks.

On 9/3/63, Jean Resvick, a Land Surveyor with the Forest Service, found the monument as described and in place, from which a 9" W. Birch bears N33°15'E, 7.26 feet. (Note the bearing recorded in 1938 is in error.) Resvick blazed and scribed the following new bearing trees;

Ironwood 4" N 6°30'W 17.35 feet W. Birch 9" S36°E 31.30ft.
R. Pine 8" N79°00'E 41.00 feet

Description of corner evidence found:

Found the monument as described and in place, from which the following bear;

Ironwood 4" N 6°30'W 17.35 feet
R. Pine 8" N79°00'E 41.00 feet
W. Birch 14" S36°00'E 31.30 feet

Description of monument and accessories I established to perpetuate the original location of this corner.

Set;

Steel Sign Post North 1.00 feet

Dated at Hiles, Wis., this 26th day of January, 1988.

Signature William B. Cochran Title Land Surveyor Registration No. S-1107
(County Surveyor, Registered Land Surveyor, or other duly authorized official)

Office of Register of Deeds, County of Forest, I hereby certify that the within
instrument was filed in this office for record on the 5th day of February, 1988
at 12:45 o'clock P. M.

Paul Aschenbrenner
(Register of Deeds)

By _____ Deputy

43812083712

- (e) Describe any material discrepancy between the location of the corner as restored or reestablished and the location of that corner as previously restored or reestablished by distance and direction. Show the discrepancy on the plan view drawing under (d), above. Show the distances between the corner as previously restored or reestablished and (1) the corner as restored or reestablished, and (2) to at least 2 of the witness monuments shown on the drawing in (d), above.

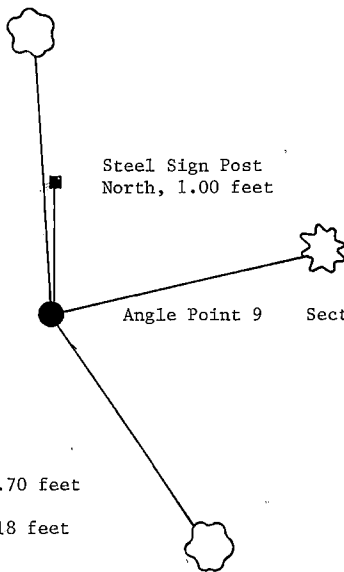
See drawing below.

- (f) Was the corner restored through acceptance of (1) an obliterated evidence location, or, (2) a found perpetuated location?

Restored through acceptance of a found perpetuated location.

- (g&h) Was the corner reestablished through lost corner proportionate methods? If so, show the method, including the directions and distances to other public land survey corners used as evidence or used for proportioning in determining the corner location?

4" Ironwood
N 6°30'W, 17.35 feet



Angle Point 10 bears S64°32'E, 260.70 feet

Angle Point 8 bears S67°47'W, 576.18 feet

14" W. Birch
S36°E, 31.30 feet



- (i) I, William B. Cochrane
(type or print name) certify that the corner location shown on this record was determined by me or under my direction and control and that this U.S. Public Land Survey Monument Record is correct and complete to the best of my knowledge and belief.

William B. Cochrane January 26, 1988
Signature Date

Survey requested by: [Signature] 7/2/83
District Ranger Date

Stock No. 26273

DOCUMENT NUMBER 134603

U.S. PUBLIC LAND SURVEY MONUMENT RECORD

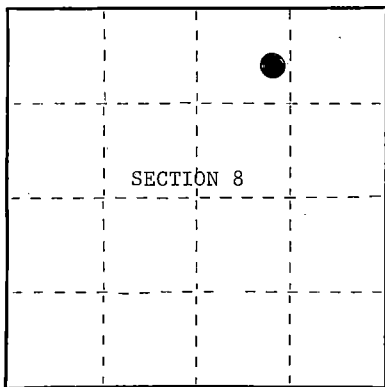
Index No. ANGLE POINT TO E-F, 7-8

State of Wisconsin }
County of Forest } ss.

I William B. Cochrane, do hereby certify that on the 6th day of November, 1986, I found evidence of ~~the~~ Angle Point 10 corner of Section 8 Township 38, North, Range 12 East, Fourth Principal Meridian, as described hereon; and that from this evidence I established a new monument and accessories as described hereon to perpetuate the original location of this corner.

Resident witnesses:

.....
.....
.....



○ = Corner monument restored.

History of original corner establishment:

Surveyed in 1938 by Wesson Cook. At the adjusted position, set an iron post, 3 feet long, 1 inch in diameter, 26 inches in the ground, with a brass cap marked; AP 10, S8, T38N R12E, 1938. No bearing trees were available.

On 9/4/63, Jean Resvick, a Land Surveyor with the Forest Service, found the monument as described and in place. Resvick made the following new bearing trees;

N. Pine	6"	N13°W	37.30 feet
N. Pine	6"	S45°E	21.80 feet

Description of corner evidence found:

Found monument as described and in place, from which the following bear;

N. Pine	12"	N13°W	37.30 feet
N. Pine	12"	S45°E	21.80 feet
4"x4" Wood Sign Post	NE		1.00 feet

Description of monument and accessories I established to perpetuate the original location of this corner.

None

Dated at Hiles, Wis., this 26th day of January, 1988.

Signature William B. Cochrane Title Land Surveyor Registration No. S-1107
(County Surveyor, Registered Land Surveyor, or other duly authorized official)

Office of Register of Deeds, County of Forest, I hereby certify that the within instrument was filed in this office for record on the 5th day of February, 1988 at 12:45 o'clock P. M.

Paul Schuchman
(Register of Deeds)

By..... Deputy

4381208351

- (e) Describe any material discrepancy between the location of the corner as restored or reestablished and the location of that corner as previously restored or reestablished by distance and direction. Show the discrepancy on the plan view drawing under (d), above. Show the distances between the corner as previously restored or reestablished and (1) the corner as restored or reestablished, and (2) to at least 2 of the witness monuments shown on the drawing in (d), above.

See drawing below.

- (f) Was the corner restored through acceptance of (1) an obliterated evidence location, or, (2) a found perpetuated location?

Restored through acceptance of a found perpetuated location.

- (g&h) Was the corner reestablished through lost corner proportionate methods? If so, show the method, including the directions and distances to other public land survey corners used as evidence or used for proportioning in determining the corner location?

12" R. Pine
N13°W, 37.30 feet

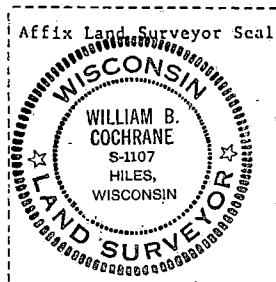
4"x4" Wood Sign Post
NE, 1.00 feet

Angle Point 10 Section 8

Angle Point 11 bears
S19°17'W, 251.46 feet

12" R. Pine
S45°E, 21.80 feet

Angle Point 9 bears
N64°32'W, 260.70 feet



- (i) I, William B. Cochrane
(type or print name) certify that the corner location shown on this record was determined by me or under my direction and control and that this U.S. Public Land Survey Monument Record is correct and complete to the best of my knowledge and belief.

William B. Cochrane
Signature

January 26, 1988
Date

Survey requested by:

Steve F. Harrell
District Ranger

7/7/88
Date

Stock No. 26273

DOCUMENT NUMBER 134604

U.S. PUBLIC LAND SURVEY MONUMENT RECORD

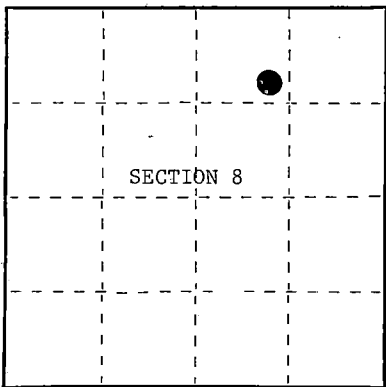
Index No. ANGLE POINT
11

E-F, 78

State of Wisconsin }
County of Forest } ss.

I, William B. Cochran, do hereby
certify that on the 6th day
of November, 1986, I found
evidence of ~~the~~ Angle Point 11
~~corner of~~ Section 8
Township 38, North, Range
12 East, Fourth Principal Meridian,
as described hereon; and that from this evidence
I established a new monument and accessories
as described hereon to perpetuate the original
location of this corner.

Resident witnesses:



○ = Corner monument restored.

History of original corner establishment:

Surveyed in 1938 by Wesson Cook. At the adjusted position, set an iron post, 3 feet long, 1 inch in diameter, 28 inches in the ground, with a brass cap marked; AP 11, T38N, R12E, S8, 1938. From which the following bear;

Birch 3" N 2°W 11 lks.

On 9/4/63, Jean Resvick, a Land Surveyor with the Forest Service, found the monument as described and in place, from which a 13" W. Birch, bears N36°W, 7.26 feet. (Note; 1938 bearing is in error.) Resvick blazed and scribed the following new bearing trees;

N. Pine 5" N12°W 37.20 feet

N. Pine 9" S62°W 26.40 feet

Description of corner evidence found:

Found monument as described and in place, from which the following bear;

N. Pine 9" N12°W 37.20 feet

N. Pine 16" S62°W 26.40 feet

W. Birch 18" N36°W 7.26 feet

Description of monument and accessories I established to perpetuate the original location of this corner.

Set;

Steel Sign Post North 1.00 feet

Dated at Hiles, Wis., this 26th day of January, 1988

Signature William B. Cochran Title Land Surveyor Registration No. S-1107
(County Surveyor, Registered Land Surveyor, or other duly authorized official)

Office of Register of Deeds, County of Forest, I hereby certify that the within
instrument was filed in this office for record on the 5th day of February, 1988
at 12:45 o'clock P. M.

Paul Aschenbrenner
(Register of Deeds)

By _____ Deputy

43812083111

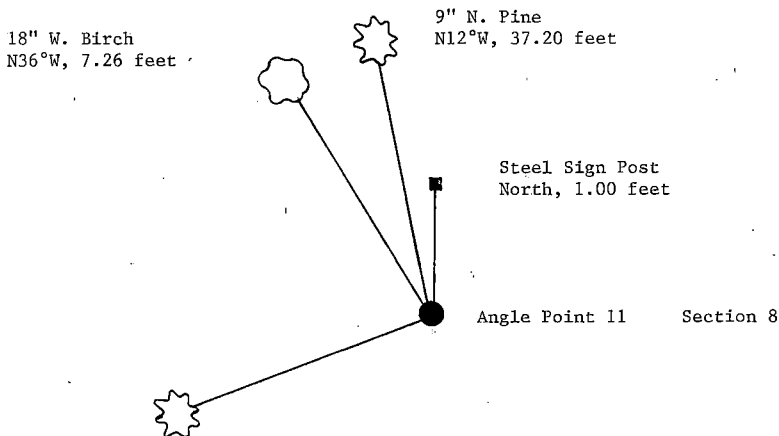
- (e) Describe any material discrepancy between the location of the corner as restored or reestablished and the location of that corner as previously restored or reestablished by distance and direction. Show the discrepancy on the plan view drawing under (d), above. Show the distances between the corner as previously restored or reestablished and (1) the corner as restored or reestablished, and (2) to at least 2 of the witness monuments shown on the drawing in (d), above.

See drawing below.

- (f) Was the corner restored through acceptance of (1) an obliterated evidence location, or, (2) a found perpetuated location?

Restored through acceptance of a found perpetuated location.

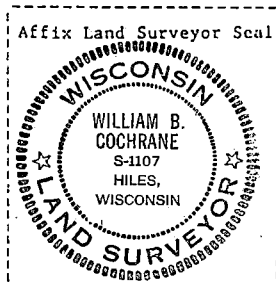
- (g&h) Was the corner reestablished through lost corner proportionate methods? If so, show the method, including the directions and distances to other public land survey corners used as evidence or used for proportioning in determining the corner location?



16" N. Pine
S62°W, 26.40 feet

Angle Point 10 bears,
N19°17'E, 251.46 feet

SMC bears S47°11'E,
196.02 feet



- (i) I, William B. Cochrane
[type or print name] certify that the corner location shown
on this record was determined by me or under my direction and
control and that this U.S. Public Land Survey Monument Record is
correct and complete to the best of my knowledge and belief.

William B. Cochrane January 26, 1988
Signature Date

Survey requested by: [Signature] 7/2/88
District Ranger Date

CERTIFIED LAND CORNER RESTORATION

State of Wisconsin }
County of Forest } ss.

I Jean F. Resvick, do hereby certify that on the 29 day of May, 1975, I found evidence of the Angle point 12 corner of Section 7 Township 38 North Range 12 East, Fourth Principal Meridian, as described hereon; and that from this evidence I established a new monument and accessories as described hereon to perpetuate the original location of this corner:

Description of original monument and accessories and subsequent restorations:

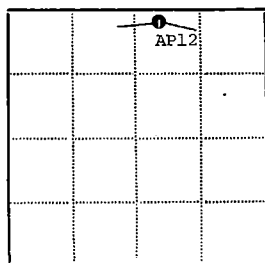
Dependent resurvey by Wesson Cook in 1937 and 1938.
Set iron post 3 ft. long, 1 inch in diameter with brass cap marked:
T38N, R12E, S7, AP 12, 1938
Spruce 7, N45° 30'E, 44 lks.
Spruce 7, S64° 15'W, 14 lks.

Description of corner evidence found:

Monument found as described above, no bearing trees found, stake along side of monument which I placed in 1962 and painted top red.

Description of ~~monument and~~ accessories I established to perpetuate the location of this corner:

Blazed and scribed the following new bearing trees.
White pine 16, S65°E, 60.75 feet
Tamarack 6, S47°W, 55.81 feet
Set steel sign post south side of monument
Center line road, north, 20 feet



- - Corner monument restored
- -

Resident witnesses.....
Dated at Rhineland Wisconsin, this 29th day of May, 1975.

Signature Jean F. Resvick Title Land Surveyor
(County Surveyor, Registered Land Surveyor, or other duly authorized official)


Surveyors Registration No. S-802 Document Number 126170

Office of Register of Deeds County of Forest

I hereby certify that the within instrument was filed in this office for record on the 31st day of July, 1984, and was filed in Book No. Corner Page No. EE-3, 4 of County Records.

Restorations
Signature [Signature] Title Register of Deeds

Township 38 North Range 12 East Section 7 Index No E-3, 4 Page No. 43812073815



FE
B
34

U.S. PUBLIC LAND SURVEY MONUMENT RECORD

Index No. ANGLE POINT

F-6, 7

State of Wisconsin

County of Forest } ss.

I William B. Cochrane, do hereby certify that on the 6th day of November, 1986, I found evidence of ~~the~~ Angle Point 6 corner of Section 8 Township 38, North, Range 12 East, Fourth Principal Meridian, as described hereon; and that from this evidence I established a new monument and accessories as described hereon to perpetuate the original location of this corner.

Resident witnesses:

History of original corner establishment:

Surveyed in 1938 by Wesson Cook. At the adjusted position, set an iron post, 3 feet long, 1 inch in diameter, 26 inches in the ground, with a brass cap marked; T38N, R12E, AP 6, S8, 1938. From which the following bear; Spruce, 5", N45°45'E, 16 lks., Spruce, 5", S14°E, 30 lks.

On 9/3/63, Jean Resvick, a Land Surveyor with the Forest Service, found the monument as described and in place, from which the following bear; Spruce(Snag), S14°E, 19.80 feet, Spruce(Fallen), N45°45'E, 10.56 feet. Resvick blazed and scribed the following new bearing trees;

N. Pine	6"	S48°30'E	98.00 feet
Tamarack	4"	S44°00'W	13.70 feet

Description of corner evidence found:

Found monument as described and in place, from which the following bear;

N. Pine	9"	S48°30'E	98.00 feet
Tamarack	5"	S44°00'W	13.70 feet

Description of monument and accessories I established to perpetuate the original location of this corner.

Blazed and scribed the following new bearing tree;

Spruce	4"	S10°W	11.78 feet
--------	----	-------	------------

Set;

Steel Sign Post	North	1.00 feet
-----------------	-------	-----------

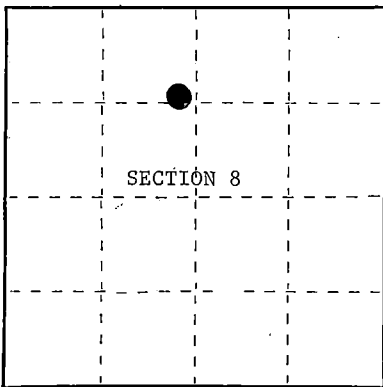
Dated at Hiles, Wis., this 26th day of January, 1988

Signature William B. Cochrane Title Land Surveyor Registration No. S-1107
(County Surveyor, Registered Land Surveyor, or other duly authorized official)

Office of Register of Deeds, County of Forest, I hereby certify that the within instrument was filed in this office for record on the 5th day of February, 1988 at 12:45 o'clock P. M.

Paul Aschenbrenner
(Register of Deeds)

By _____ Deputy



○ = Corner monument restored.

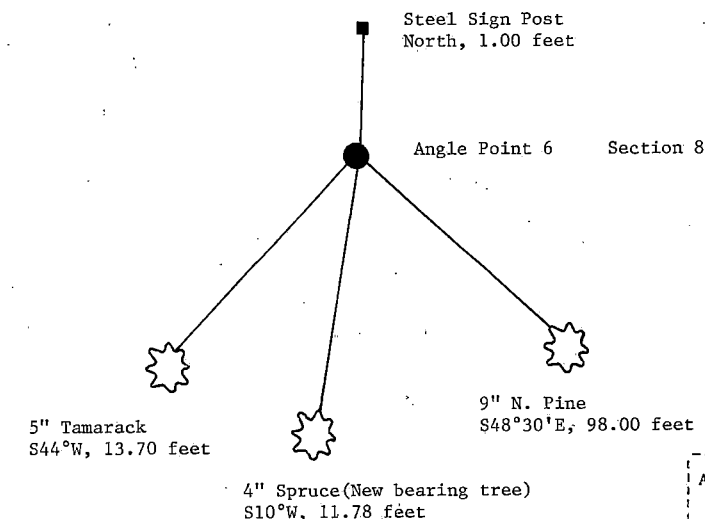
- (e) Describe any material discrepancy between the location of the corner as restored or reestablished and the location of that corner as previously restored or reestablished by distance and direction. Show the discrepancy on the plan view drawing under (d), above. Show the distances between the corner as previously restored or reestablished and (1) the corner as restored or reestablished, and (2) to at least 2 of the witness monuments shown on the drawing in (d), above.

See drawing below.

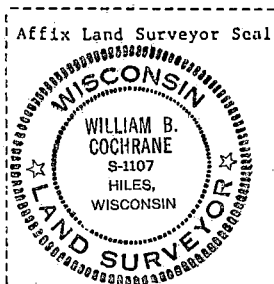
- (f) Was the corner restored through acceptance of (1) an obliterated evidence location, or, (2) a found perpetuated location?

Restored through acceptance of a found perpetuated location.

- (g&h) Was the corner reestablished through lost corner proportionate methods? If so, show the method, including the directions and distances to other public land survey corners used as evidence or used for proportioning in determining the corner location?



SMC bears S85°55'E, 296.34 feet
WC to Angle Point 5 bears N59°07'W, 174.24 feet



- (i) William B. Cochrane
(type or print name) certify that the corner location shown on this record was determined by me or under my direction and control and that this U.S. Public Land Survey Monument Record is correct and complete to the best of my knowledge and belief.

William B. Cochrane January 26, 1988
Signature Date

Survey requested by: [Signature] 7/2/88
District Ranger Date

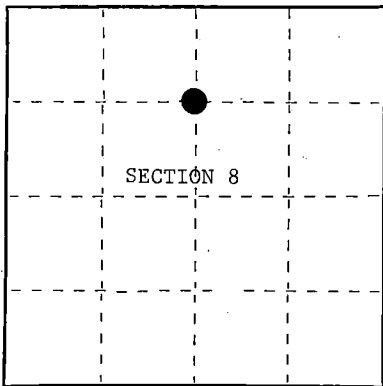
Stock No. 26273

DOCUMENT NUMBER 134596

State of Wisconsin }
County of Forest } ss.

I William B. Cochran, do hereby certify that on the 6th day of November, 1986, I found evidence of the SMC between AP6 and AP7 corner of Section 8 Township 38, North, Range 12 East, Fourth Principal Meridian, as described hereon; and that from this evidence I established a new monument and accessories as described hereon to perpetuate the original location of this corner.

Resident witnesses:



○ = Corner monument restored.

U.S. PUBLIC LAND SURVEY MONUMENT RECORD

History of original corner establishment:

Survey in 1938 by Wesson Cook. At proportionate distance, set a concrete monument, 24 inches long, 6 inches in diameter, 22 inches in the ground, with a brass tablet marked; CC, SS, SMC, 1938. No bearing trees were available.

ON 9/3/63, Jean Resvick, a Land Surveyor with the Forest Service, found the monument as described and in place. Resvick blazed and scribed the following new bearing trees;

W. Birch	7"	S 2°00'W	22.34 feet
Spruce	5"	S85°00'W	6.64 feet
Spruce	5"	N17°30'W	9.37 feet
W. Birch	6"	N 3°00'E	21.06 feet

Description of corner evidence found:

Found monument as described and in place, from which the following bear;

W. Birch	10"	N 3°00'E	21.06 feet
W. Birch	8"	S 2°00'W	22.34 feet
Spruce	6"	S85°00'W	6.64 feet
Spruce	6"	N17°30'W	9.37 feet

Description of monument and accessories I established to perpetuate the original location of this corner.

Set;

Steel Sign Post North 1.00 feet

REGISTER'S OFFICE
Forest County, Wis.Received for record this 5th day of February, A. D., 1988 at 12:45 o'clock P. M. and recorded in Vol. 134596 of recordson page 134596 of records
SPECIAL MEANDER CORNER FF

REGISTER

Dated at Hiles, Wis., this 26th day of January, 19 88Signature William B. Cochran Title Land Surveyor Registration No. S-1107
(County Surveyor, Registered Land Surveyor, or other duly authorized official)Office of Register of Deeds, County of Forest, I hereby certify that the within instrument was filed in this office for record on the 5th day of February, 19 88 at 12:45 o'clock P. M.

Paul Schumacher
(Register of Deeds)

By _____ Deputy

Index No. SPECIAL MEANDER CORNER F-7

43812083020


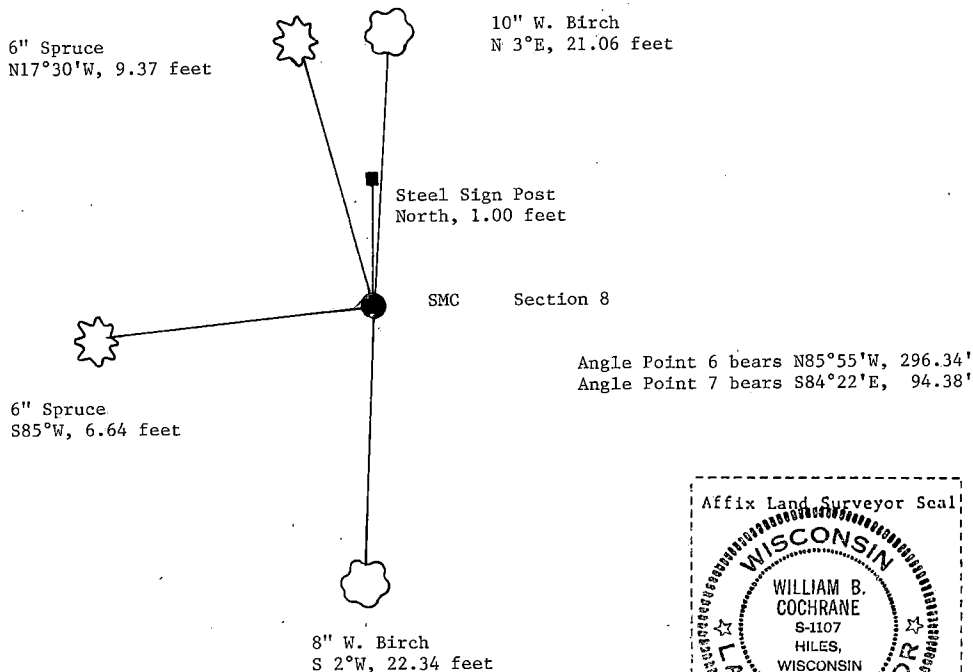
- (e) Describe any material discrepancy between the location of the corner as restored or reestablished and the location of that corner as previously restored or reestablished by distance and direction. Show the discrepancy on the plan view drawing under (d), above. Show the distances between the corner as previously restored or reestablished and (1) the corner as restored or reestablished, and (2) to at least 2 of the witness monuments shown on the drawing in (d), above.

See drawing below.

- (f) Was the corner restored through acceptance of (1) an obliterated evidence location, or, (2) a found perpetuated location?

Restored through acceptance of a found perpetuated location.

- (g&h) Was the corner reestablished through lost corner proportionate methods? If so, show the method, including the directions and distances to other public land survey corners used as evidence or used for proportioning in determining the corner location?



- (i) I, William B. Cochrane
(type or print name) certify that the corner location shown on this record was determined by me or under my direction and control and that this U.S. Public Land Survey Monument Record is correct and complete to the best of my knowledge and belief.

William B. Cochrane January 26, 1988
Signature Date

Survey requested by: Jeffrey H. Foret 2/2/88
District Ranger Date

Stock No. 26273

DOCUMENT NUMBER 134597

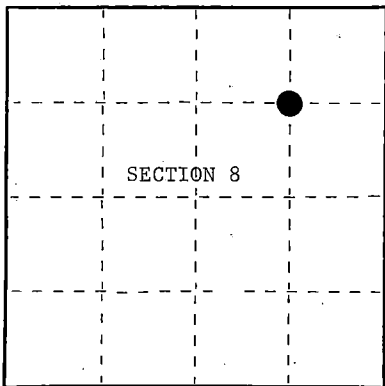
U.S. PUBLIC LAND SURVEY MONUMENT RECORD

Index No. SPECIAL MEANDER CORNER *F-8*State of Wisconsin }
County of Forest } ss.

I William B. Cochrane do hereby certify that on the 6th day of November 1986 I found evidence of the SMC bet. AP 11 and AP 12 corner of Section 8 Township 38, North, Range 12 East, Fourth Principal Meridian, as described hereon; and that from this evidence I established a new monument and accessories as described hereon to perpetuate the original location of this corner.

Resident witnesses:

.....



○ = Corner monument restored.

History of original corner establishment:

Surveyed in 1938 by Wesson Cook. At proportionate distance, set a concrete monument, 24 inches long, 6 inches in diameter, 22 inches in the ground, with a brass tablet marked; SMC, S, 8, N, N, 1938. From which the following bears; Birch, 4", N29°30'W, 17 lks.

On 9/4/64, Jean Resvick, a Land Surveyor with the Forest Service, found the monument as described and in place, from which a W. Birch, 11", Bears N71°W, 10.55 feet. (Note this bearing is recorded in error in 1938.) Resvick blazed and scribed the following new bearing trees;

Maple	4"	S 5°00'W	11.40 feet
Maple	5"	N18°30'E	32.40 feet

Description of corner evidence found:

Found monument as described and in place, from which the following bear;

Maple	13"	S 5°00'W	11.40 feet
Maple	13"	N18°30'E	32.40 feet
W. Birch(Stump)		N71°00'W	11.40 feet

Description of monument and accessories I established to perpetuate the original location of this corner.

Set;

Steel Sign Post	North	1.00 feet
-----------------	-------	-----------

Dated at Hiles, Wis., this 27th day of January, 1988Signature William B. Cochrane Title Land Surveyor Registration No. S-1107
(County Surveyor, Registered Land Surveyor, or other duly authorized official)

Office of Register of Deeds, County of Forest I hereby certify that the within instrument was filed in this office for record on the 5th day of February, 1988 at 12:45 o'clock P. M.

Paul Acklen Breuninger
(Register of Deeds)

By..... Deputy

43812083010

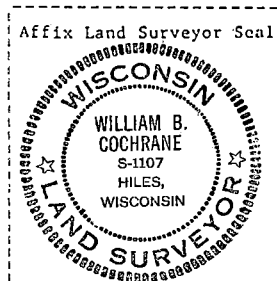
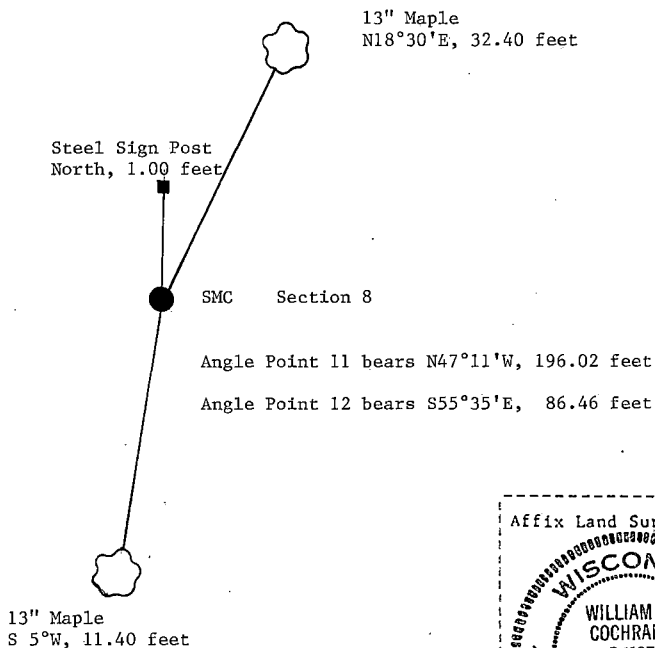
- (e) Describe any material discrepancy between the location of the corner as restored or reestablished and the location of that corner as previously restored or reestablished by distance and direction. Show the discrepancy on the plan view drawing under (d), above. Show the distances between the corner as previously restored or reestablished and (1) the corner as restored or reestablished, and (2) to at least 2 of the witness monuments shown on the drawing in (d), above.

See drawing below.

- (f) Was the corner restored through acceptance of (1) an obliterated evidence location, or, (2) a found perpetuated location?

Restored through acceptance of a found perpetuated location.

- (g&h) Was the corner reestablished through lost corner proportionate methods? If so, show the method, including the directions and distances to other public land survey corners used as evidence or used for proportioning in determining the corner location?



- (i) I, William B. Cochrane
(type or print name) certify that the corner location shown on this record was determined by me or under my direction and control and that this U.S. Public Land Survey Monument Record is correct and complete to the best of my knowledge and belief.

William B. Cochrane January 27, 1988
Signature Date

Survey requested by: Jeffrey F. Kott 2/2/88
District Ranger Date

HS-5680-S (7/15/64)

H. C. MILLER CO., MILWAUKEE 448643

CERTIFIED LAND CORNER RESTORATION

State of Wisconsin

County of Forest

ss.

I, Jean F. Resvick, do hereby certify that on the 13 day of November, 1962, I found evidence of the Angle Point 4 corner of Section 7 Township 38 North, Range 12 East, Fourth Principal Meridian, as described hereon; and that from this evidence I established a new monument and accessories as described hereon to perpetuate the original location of this corner:

Description of original monument and accessories and subsequent restorations:

Surveyed in 1938 by Wesson Cook

Set an iron post 3 ft. long, 1 in. diam., 28 ins. in the ground, for angle point 4,

Sec. 7, with brass cap mkd. AP4, T38N, R12E, S7, 1938 from which

A birch, 12 ins. diam., bears N 64° E, 202 lks. dist.

Description of corner evidence found:

Monument found as described above and the bearing tree would fall in turnout on road.

Description of ~~monument and~~ accessories I established to perpetuate the original location of this corner:

Blazed and scribed the following new bearing trees

Spruce 5 ins., N 34° E, 14.0 ft., 21.21 lks.

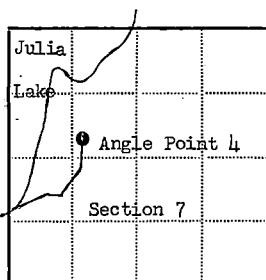

White pine 4 ins., S 26° 30' W, 12.78 ft., 19.36 lks.

White birch 7 ins., N 86° W, 6.25 ft., 9.45 lks.

Center line of road, S 30° E, 64 ft., 96.96 lks.

REGISTER'S OFFICE
Forest County, Wis.

90020

Received for record this 21 day of May.A. D., 1965 at 8:30 o'clock A. M. andrecorded in Vol. I of Corner Rest.page FG - 2^d.ANNA PETERSONKarla A. Unruh Dep
Register of Deeds

● = Corner monument restored

□ =

Resident witnesses

Dated at RhinelandWisconsin, this 27th day of April, 1965.Signature Jean F. Resvick Title Cadastral Surveyor
(County Surveyor, Registered Land Surveyor, or other duly authorized official)Surveyors Registration No. S-802

Office of _____ County of _____

I hereby certify that the within instrument was filed in this office for record on the _____ day of _____, 19____, and was filed in Book No. _____ Page No. _____ of County Records.

Signature _____ Title _____

Township 38 North, Range 12 East, Section 7, Index No. _____, Page No. _____

43812072228

FG 2+

CERTIFIED LAND CORNER RESTORATION

State of Wisconsin

County of Forest

ss.

I, Jean F. Resvick, do hereby certify that on the 13 day of November, 1962, I found evidence of the Angle Point 5 corner of Section 7 Township 38 North, Range 12 East, Fourth Principal Meridian, as described hereon; and that from this evidence I established a new monument and accessories as described hereon to perpetuate the original location of this corner:

Description of original monument and accessories and subsequent restorations:

Surveyed in 1938 by Wesson Cook
Set an iron post, 3 ft. long, 1 in. diam., 28 ins. in the ground, for angle point 5, Sec. 7, with brass cap mkd. AP5, S7, R12E, T38N, 1938 from which
A cedar, 10 ins. diam., bears N 10° E, 52 lks. dist.
A white pine, 9 ins. diam., bears N 61° 30' E, 33 lks. dist.

Description of corner evidence found:

Monument found as described above
Cedar, 10 ins., N 10° E, 34.3 ft., blown over with snag standing.
White pine snag, 9 ins. diam., N 61° 30' E, 21.95 ft.

Description of ~~monument and~~ accessories I established to perpetuate the original location of this corner:

Blazed and scribed the following new bearing trees
Cedar, 4 ins. diam., N 11° W, 10.6 ft., 16.06 lks.
Cedar, 10 ins. diam., S 5° W, 20.9 ft., 31.66 lks.
Cedar, 6 ins. diam., S 89° 30' W, 8.08 ft., 12.24 lks.

REGISTER'S OFFICE }
Forest County, Wis. }

90019

Received for record this 21 day of MayA. D., 1965 at 8:30 o'clock A. M. and
recorded in Vol. I of Corner Rest.page FG-3-ANNA PETERSONKarla A. Unger
Register of Deeds

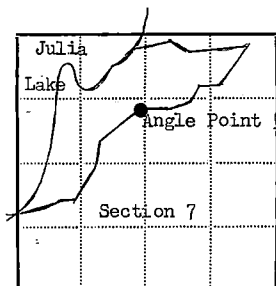
Resident witnesses

Dated at Rhineland, Wisconsin, this 27th day of April, 1965.Signature Jean F. Resvick Title Cadastral Surveyor
(County Surveyor, Registered Land Surveyor, or other duly authorized official)Surveyors Registration No. S-802

Office of _____ County of _____

I hereby certify that the within instrument was filed in this office for record on the _____ day of _____, 19____, and was filed in Book No. _____ Page No. _____ of County Records.

Signature _____ Title _____



● = Corner monument restored
□ =

Township 38 North, Range 12 East, Section 7, Index No. _____, Page No. _____

43812072920

T
G

W

CERTIFIED LAND CORNER RESTORATION

State of Wisconsin

County of Forest

ss.

I, Jean F. Resvick, do hereby certify that on the 11th day of March, 1969, I found evidence of the WC to Angle Point 21 corner of Section 8 Township 38 North, Range 12 East, Fourth Principal Meridian, as described hereon; and that from this evidence I established a new monument and accessories as described hereon to perpetuate the original location of this corner:

Description of original monument and accessories and subsequent restorations:

Surveyed in 1938 by Wesson Cook.
Set an iron post, 3 feet long, 1 in. diam., 28 ins. in the ground with a brass cap marked: WC, AP21, S. 8, T. 38 N., R. 12 E., 1938, from which the following bear:

Spruce 6", East, 17 LKs.
Spruce 6", S. 8° E., 23 LKs.

Description of corner evidence found:

Monument as described above in place from which:


Spruce stump 6", bears East, 11.2 feet.
Spruce stump 6", bears S. 8° E., 15.0 feet.

Description of monument and accessories I established to perpetuate the original location of this corner:

Blazed and scribed the following new bearing trees:

Black Spruce 4", bears S. 27° W., 11.60 feet or 17.575 LKs.
Tamarack 4", bears S. 29° E., 14.55 feet or 22.045 LKs.

Set a 4" x 4" Cedar post S. 54° W. of the monument, 1.0 feet.



DOCUMENT NUMBER **96933**

Resident witnesses

Dated at Rhinelander, Wisconsin, this 8th day of April, 1969.

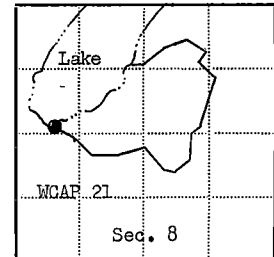
Signature Jean F. Resvick Title Cadastral Surveyor
(County Surveyor, Registered Land Surveyor, or other duly authorized official)

Surveyors Registration No. S-802

Office of Register of Deeds County of Forest

I hereby certify that the within instrument was filed in this office for record on the 26th day of August, 1969, and was filed in Book No. I Page No. of County Records. 8:30 AM

Signature Eugene Stutzman Title Register of Deeds



● = Corner monument restored

□ =

Township 38 North, Range 12 East, Section 8, Index No. WCAP-21, Page No.

43812082136

FG-1

CERTIFIED LAND CORNER RESTORATION

State of Wisconsin

County of Forest

ss.

I, Jean F. Resvick, do hereby certify that on the 14th day of March, 1969, I found evidence of the Angle Point 13 corner of Section 8 Township 38 North, Range 12 East, Fourth Principal Meridian, as described hereon; and that from this evidence I established a new monument and accessories as described hereon to perpetuate the original location of this corner:

Description of original monument and accessories and subsequent restorations:

Surveyed in 1938 by Wesson Cook.

Set an iron post, 3 feet long, 1 in. diam.; 28 in. in the ground with a brass cap marked: AP 13, S. 8, T. 38 N., R. 12 E., 1938 from which the following bear:

Hemlock 6", S. 33°30' W., 17 LKs.

Cedar 6", N. 63°30' W., 11 LKs.

Description of corner evidence found:

Monument as described above in place, from which:

A Hemlock 7", fallen, bears S. 33°30' W., 11.22 feet.


A Cedar 8", bears N. 63°30' W., 7.7 feet.

Description of monument and accessories I established to perpetuate the original location of this corner:

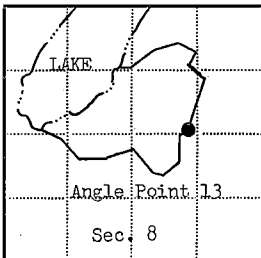
Blazed and scribed the following new bearing tree:

Cedar 10", bears N. 87°E., 29.02 feet or 43.969 LKs.

Set a 4" x 4" Cedar post S. 60°E. of the monument, 1.0 feet.



DOCUMENT NUMBER **96921**



● = Corner monument restored

□ =

Resident witnesses

Dated at Rhinelanders, Wisconsin, this 7th day of April, 1969.

Signature Jean F. Resvick Title Cadastral Surveyor
(County Surveyor, Registered Land Surveyor, or other duly authorized official)

Surveyors Registration No. S-802

Office of Register of Deeds County of Forest

I hereby certify that the within instrument was filed in this office for record on the 26th day of August, 1969, and was filed in Book No. I Page No. 1 of County Records, at 8:30 AM.

Signature [Signature] Title Register of Deeds

Township 38 North, Range 12 East, Section 8, Index No. AP-13, Page No. 1

43812082012

168-1

Stock No. 26273

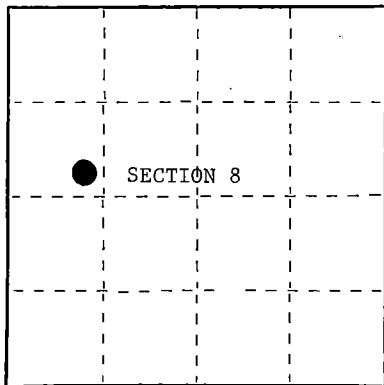
DOCUMENT NUMBER 134607

State of Wisconsin }
County of Forest } ss.

I, William B. Cochran, do hereby
certify that on the 23rd day
of February, 1987, I found
evidence of the Witness Corner to AP 21
corner of Section 8
Township 38, North, Range
12 East, Fourth Principal Meridian,
as described hereon; and that from this evidence
I established a new monument and accessories
as described hereon to perpetuate the original
location of this corner.

Resident witnesses:

.....
.....
.....



○ = Corner monument restored.

U.S. PUBLIC LAND SURVEY MONUMENT RECORD

Index No. W.C. to AP21
F, G-5, 6

History of original corner establishment:

Surveyed in 1938 by Wesson Cook. At the shore of Woodbury Lake, set an iron post
3 feet long, 1 inch in diameter, 28 inches in the ground, with a brass cap marked;
WC, AP 21, S8, T38N, R12E. From which the following bear; Spruce, 6", East, 17 lks.,
Spruce, 6", S 8°E, 23 lks.

On 2/14/69, Jean Resvick, a Land Surveyor with the Forest Service, found the monument as
described and in place, from which the following bear; Spruce(Stump), East, 11.22 feet,
Spruce(Stump), S 8°E, 15.18 feet. Resvick blazed and scribed the following new bearing trees;

B. Spruce	4"	S27°W	11.60 feet
Tamarack	4"	S29°E	14.55 feet
4"x4" Cedar Post		S54°W	1.00 feet

See Certified Land Corner Restoration Certificate #96933, filed
in the Registrar of Deeds Office in the Forest County Courthouse
Found monument as described and in place, from which the following bear;

Tamarack	5"	S29°E	14.55 feet
Spruce(Snag)		S27°W	11.60 feet
4"x4" Cedar Post		S54°W	1.00 feet

Description of monument and accessories I established to perpetuate the original location of this corner.

Blazed and scribed a new bearing tree;

Tamarack	10"	S70°E	33.22 feet
----------	-----	-------	------------

Dated at Hiles, Wis., this 26th day of January, 1988Signature William B. Cochran Title Land Surveyor Registration No. S-1107
(County Surveyor, Registered Land Surveyor, or other duly authorized official)

Office of Register of Deeds, County of Forest
I hereby certify that the within
instrument was filed in this office for record on the 5th day of February, 1988
at 12:45 clock P. M.

Paul Aschenbrenner
(Register of Deeds)

By.....Deputy

43812682228

- (e) Describe any material discrepancy between the location of the corner as restored or reestablished and the location of that corner as previously restored or reestablished by distance and direction. Show the discrepancy on the plan view drawing under (d), above. Show the distances between the corner as previously restored or reestablished and (1) the corner as restored or reestablished, and (2) to at least 2 of the witness monuments shown on the drawing in (d), above.


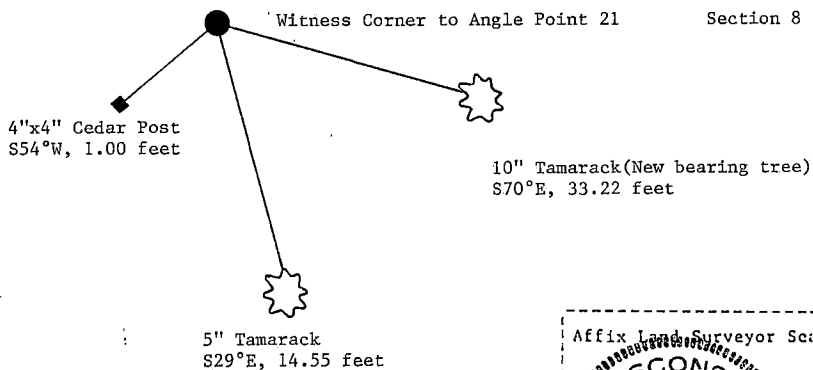
See drawing below.

- (f) Was the corner restored through acceptance of (1) an obliterated evidence location, or, (2) a found perpetuated location?

Restored through acceptance of a found perpetuated location.

- (g&h) Was the corner reestablished through lost corner proportionate methods? If so, show the method, including the directions and distances to other public land survey corners used as evidence or used for proportioning in determining the corner location?

Angle Point 21 bears S54°33'E, 293.70 feet



- (i) I, William B. Cochrane
(type or print name) certify that the corner location shown on this record was determined by me or under my direction and control and that this U.S. Public Land Survey Monument Record is correct and complete to the best of my knowledge and belief.

William B. Cochrane January 26, 1988
Signature Date

Survey requested by: Jeffrey F. Hiles 2/2/88
District Ranger Date

U.S. PUBLIC LAND SURVEY MONUMENT RECORD

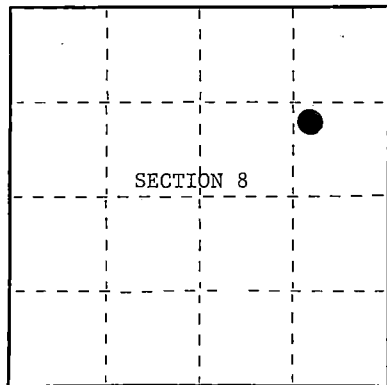
Index No. ANGLE POINT

State of Wisconsin }
County of Forest } ss.

I William B. Cochran, do hereby
certify that on the 6th day
of November, 19 86, I found
evidence of the Angle Point 12
corner of Section 8
Township 38, North, Range
12 East, Fourth Principal Meridian,
as described hereon; and that from this evidence
I established a new monument and accessories
as described hereon to perpetuate the original
location of this corner.

Resident witnesses:

.....
.....
.....



○ = Corner monument restored.

History of original corner establishment:

Survey in 1938 by Wesson Cook. At the adjusted position, set an iron post, 3 feet
long, 1 inch in diameter, 28 inches in the ground, with a brass cap marked; AP 12,
T38N, R12E, S8, 1938. From which the following bear;
Birch 3" N33°15'W 24 lks.

On 9/4/63, Jean Resvick, a Land Surveyor with the Forest Service, found the monument as
described and in place, from which a 9" Birch bears N33°15'W, 15.84 feet. Resvick blazed and
scribed the following new bearing trees; Maple 3" N22°E 27.00 feet
Description of corner evidence found: W. Birch 7" N81°E 7.90 feet
Maple 6" S 1°E 21.20 feet

Found the monument as described and in place, from which the following bear;

Maple	9"	N22°E	27.00 feet
W. Birch	14"	N81°E	7.90 feet
Maple	15"	S 1°E	21.20 feet
W. Birch(Stub)		N33°W	15.84 feet

Description of monument and accessories I established to perpetuate the original location of this corner.

Set;

Steel Sign Post North 1.00 feet

Dated at Hiles, Wis., this 26th day of January, 19 88

Signature William B. Cochran Title Land Surveyor Registration No. S-1107
(County Surveyor, Registered Land Surveyor, or other duly authorized official)

Office of Register of Deeds, County of Forest, I hereby certify that the within
instrument was filed in this office for record on the 5th day of February, 1988
at 12:45 o'clock P. M.

Paul Schenckner
(Register of Deeds)

By _____ Deputy

43812082900

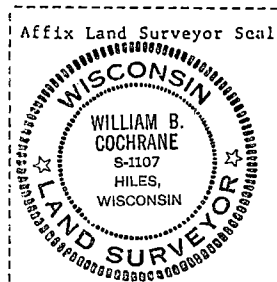
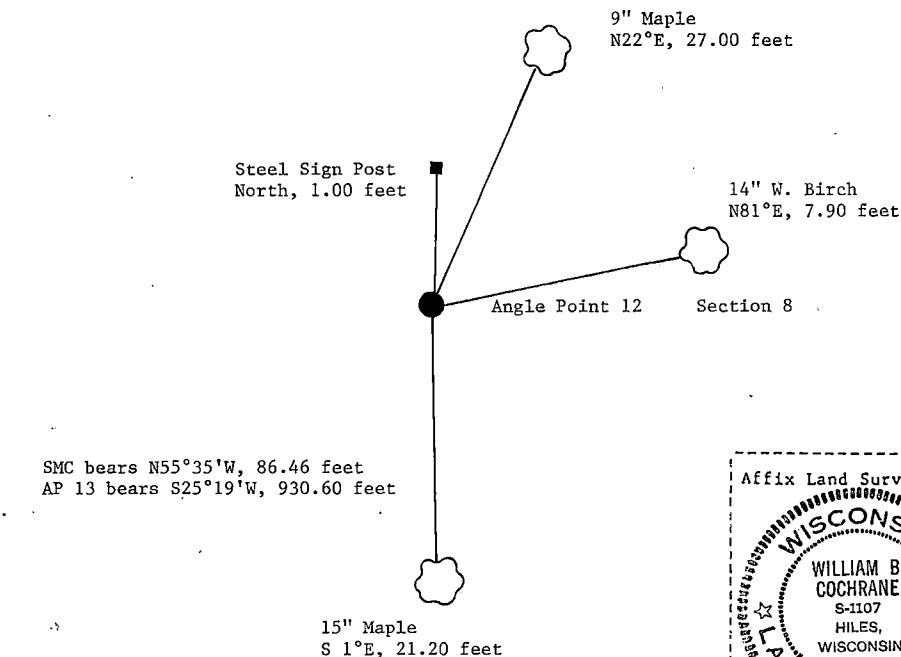
- (e) Describe any material discrepancy between the location of the corner as restored or reestablished and the location of that corner as previously restored or reestablished by distance and direction. Show the discrepancy on the plan view drawing under (d), above. Show the distances between the corner as previously restored or reestablished and (1) the corner as restored or reestablished, and (2) to at least 2 of the witness monuments shown on the drawing in (d), above.

See drawing below.

- (f) Was the corner restored through acceptance of (1) an obliterated evidence location, or, (2) a found perpetuated location?

Restored through acceptance of a found perpetuated location.

- (g&h) Was the corner reestablished through lost corner proportionate methods? If so, show the method, including the directions and distances to other public land survey corners used as evidence or used for proportioning in determining the corner location?



- (i) 1. William B. Cochrane

(Type or print name) certify that the corner location shown on this record was determined by me or under my direction and control and that this U.S. Public Land Survey Monument Record is correct and complete to the best of my knowledge and belief.

William B. Cochrane
Signature

January 26, 1988
Date

Survey requested by:

Jeffrey F. Hallett
Acting District Ranger

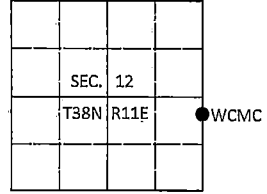
2/2/88
Date

U.S. PUBLIC LAND SURVEY MONUMENT RECORD

Note: This form is intended and designed to fulfill all requirements of Wisconsin Administrative Code, Chapter A-E 7.08 U.S. Public Land Survey Monument Record (3)(a-l).

(a) CORNER LOCATION
Witness Meander Cor. of Secs. 7 & 12
Township 38 North
Range 11 & 12 East of the 4th P.M.
Town of Three Lakes
County of Oneida

WISCRS - Oneida County
N: 219,362.57 USft
E: 356,772.21 USft
Datum: NAD 83(2011)
GNSS Method: RTN Offset
GNSS Control: WISCORS VRS.



(b) HISTORY OF ORIGINAL CORNER ESTABLISHMENT

Original Surveyor: Original Accessories:

Date of Survey Commenced:
Completed:

(b)(f)(g)(h) Description of monument found at this corner and if it was accepted, state all evidence (material, testimonial, occupational, plats, records, other monuments) used as a basis for accepting. If not accepted or if nothing was found, state evidence used as basis for establishing location. If re-established through lost corner proportionate methods, indicate all monuments, distances and directions used to establish. Indicate type of monument and sign post found or set.

This is a perpetuation of a previous USPLS Monument Record by Matthew E. Hoglund, RLS dated April 8, 2005 and filed in the office of the Oneida County Register of Deeds. A complete history of the corner can be found on the previous monument record. I accept the previous location as a true and faithful perpetuation or reestablishment of the original corner location and further perpetuate it as follows.

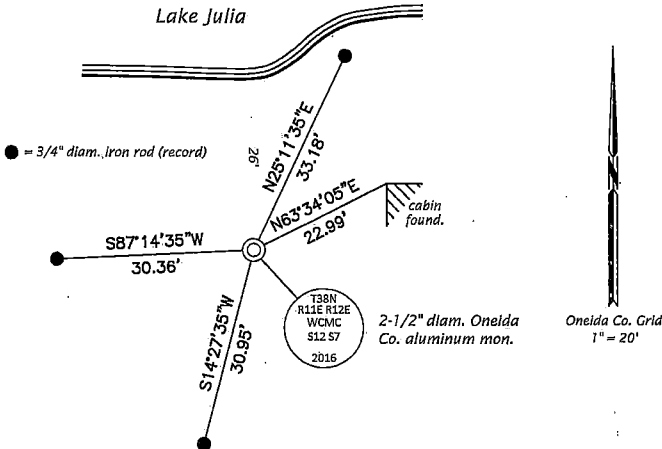
October 6, 2016: I found and accepted the record monument, a 3/4" diam. iron rod. In its place, I set a 2-1/2" diam. aluminum pipe with a 3-1/4" diam. Oneida Co. aluminum cap projecting 4" above the ground surface. Due to a tree root at the corner point, I was forced to cut the standard 30" long monument. I piled rocks around the monument to provide additional support. I found accessories as shown below and set a white vinyl sign post bearing Northwest, 1 ft. dist.

*The coordinate value shown has been verified by at least one of the following methods: 1) comparison to a previously determined published value; 2) the value is the average of two or more GPS observations at a markedly different time. FOREST COUNTY, WI
COURTNEY BRITTEN CLEERMA
REGISTER OF DEEDS
RECEIVED FOR RECORD*

MAY 31 2018

Time: 10:00 A.M.
Vol.: Corner Restoration
Page Number: 6-1


(c)(d)(e) Plan view of corner with ties to at least 4 witness monuments. If in disagreement with previously established corner, show the distances between the two corners and also indicate the ties to the disputed.



REGISTER OF DEEDS OFFICE
ONEIDA COUNTY
FILED

DEC 28 2016

AT O'CLOCK
KYLE J. FRANSON
REGISTER OF DEEDS



(i) I, Michael J. Romportl, Professional Land Surveyor No. S-1624, hereby certify that the corner location on this record was determined by me or under my direction and control and that this U.S. Public Land Survey Monument Record is correct and complete to the best of my knowledge and belief.

Michael J. Romportl 12/23/2016
Signature Date

4381121400

G-1

U.S. PUBLIC LAND SURVEY MONUMENT RECORD

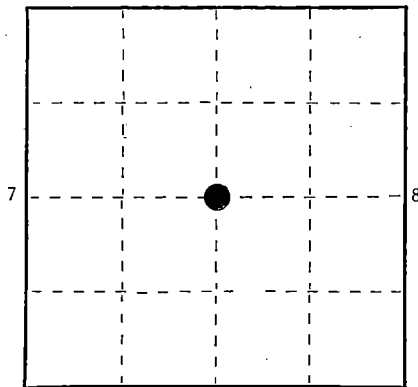
Index No. G-5

State of Wisconsin }
County of Forest } ss.

I Milo E. Stefan, do hereby
certify that on the 24th day
of October, 1988, I found
evidence of the Quarter
corner of Sections 7 and 8
Township 38, North, Range
12 East, Fourth Principal Meridian,
as described hereon; and that from this evidence
I established a new monument and accessories
as described hereon to perpetuate the original
location of this corner.

Resident witnesses:

Jeanne M. Stefan



○ = Corner monument restored.

History of original corner establishment:

1859 by Wm. Daugherty.
1938 - G.L.O. found a Tamarack Post supported by remains of one original bearing tree
stump and a local BT, N26 3/4°W, 84 links.(55.44')
G.L.O. restored corner by placement of a 2" x 36" iron pipe with brass cap and one new
BT, a 6" Red Pine, N43°E, 213 links (140.58').

Description of corner evidence found:

We found G.L.O. monument in good condition. Red Pine bearing tree N43°E, 140.60' and
the local bearing tree, a 4' snag, N27°W, 55.4' (scribing good).

Description of monument and accessories I established to perpetuate the original location of this corner.

We made three new BTs, placed steel sign post, 6' long, posted BT tags and painted
accessories to Forest Service standards:

- 2" Black Spruce, S43°E, 27.08'
- 2" Black Spruce, S79°W, 8.00'
- 2" Black Spruce, N28°W, 29.80'
- 6' Steel Sign Post, Southwest, 1.5'

Dated at Crandon, Wis., this 15th day of November, 1988

Signature Milo E. Stefan Title Land Surveyor Registration No. S-1558
(County Surveyor, Registered Land Surveyor, or other duly authorized official)

Office of Register of Deeds, County of Forest, I hereby certify that the within
instrument was filed in this office for record on the 7th day of March, 1989
at 9:55 o'clock A. M.

Paul Aschenbrenner

(Register of Deeds)

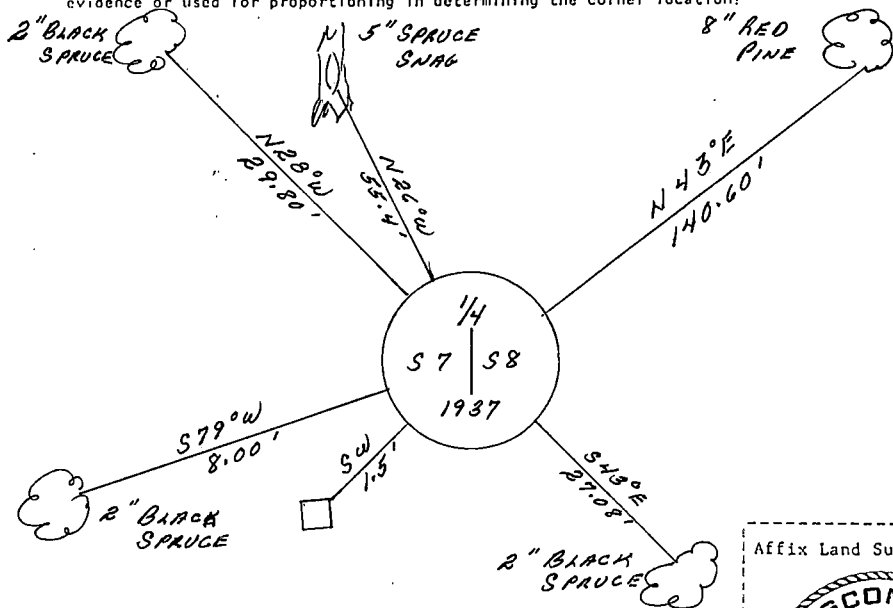
By Sandra L. Reddo Deputy

43812072000

(e) Describe any material discrepancy between the location of the corner as restored or reestablished and the location of that corner as previously restored or reestablished by distance and direction. Show the discrepancy on the plan view drawing under (d), above. Show the distances between the corner as previously restored or reestablished and (1) the corner as restored or reestablished, and (2) to at least 2 of the witness monuments shown on the drawing in (d), above.

(f) Was the corner restored through acceptance of (1) an obliterated evidence location, or, (2) a found perpetuated location?
2) A found perpetuated location.

(g&h) Was the corner reestablished through lost corner proportionate methods? If so, show the method, including the directions and distances to other public land survey corners used as evidence or used for proportioning in determining the corner location?



Affix Land Surveyor Seal



(i) Milo E. Stefan

(type or print name) certify that the corner location shown on this record was determined by me or under my direction and control and that this U.S. Public Land Survey Monument Record is correct and complete to the best of my knowledge and belief.

Milo E. Stefan
Signature

11/2/88
Date

Certificate ready for filing:

Camela Hord
District Ranger

CERTIFIED LAND CORNER RESTORATION

State of Wisconsin

County of Forest

ss.

I, Jean F. Resvick, do hereby certify that on the 31st day of October, 1968, I found evidence of the SMC between AP-13 and AP-14 corner of Section 8 Township 38 North, Range 12 East, Fourth Principal Meridian, as described hereon; and that from this evidence I established a new monument and accessories as described hereon to perpetuate the original location of this corner:

Description of original monument and accessories and subsequent restorations:

Surveyed in 1938 by Wesson Cook.

Set a concrete monument, 24 ins. long, 6 ins. diam., 20 ins. in the ground with a brass cap, from which the following bears:

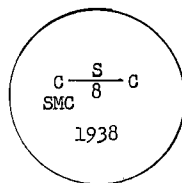
Balsam 5", N. 88° 30' E., 21 Lks.

S. 56° 29' W., 3.51 chains from AP 13 to the SMC.

Description of corner evidence found:

Monument as described above, in place, with brass cap marked.

No evidence of the Balsam bearing tree was found. The SMC monument was found to be S. 56° 29' W., 3.5 chains from AP-13 in agreement with the record.



Description of monument and accessories I established to perpetuate the original location of this corner:

Blazed and scribed the following new bearing trees:

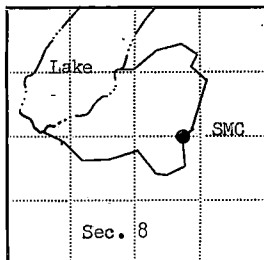
Spruce 7", bears N. 28° E., 19.87 feet or 30.106 Lks.

Spruce 6", bears S. 13° W., 6.08 feet or 9.212 Lks.

Set a 4" by 4" Cedar Post S. 61° W. of the monument, 1.0 feet.



DOCUMENT NUMBER 96922



● = Corner monument restored

□ =

Resident witnesses

Dated at Rhinelander Wisconsin, this 7th day of April 1969.Signature Jean F. Resvick Title Cadastral Surveyor
(County Surveyor, Registered Land Surveyor, or other duly authorized official)Surveyors Registration No. S-802Office of Register of Deeds County of ForestI hereby certify that the within instrument was filed in this office for record on the 26th day of August, 1969, and was filed in Book No. I Page No. 5 of County Records. 8:30 AM.Signature Eugene Stetson Title Register of DeedsTownship 38 North, Range 12 East, Section 8, Index No. 4381708 2012, Page No. 8

U.S. PUBLIC LAND SURVEY MONUMENT RECORD

Index No. ANGLE POINT

State of Wisconsin }
County of Forest } ss.
I, William B. Cochran, do hereby
certify that on the 23rd day
of February, 1987, I found
evidence of ~~the~~ Angle Point 20
~~corner of~~ Section 8
Township 38, North, Range
12 East, Fourth Principal Meridian,
as described hereon; and that from this evidence
I established a new monument and accessories
as described hereon to perpetuate the original
location of this corner.

Resident witnesses:

History of original corner establishment:

Surveyed in 1938 by Wesson Cook. At the adjusted position, set an iron post, 3 feet long, 1 inch in diameter, 28 inches in the ground, with a brass cap marked; T38N, R12E, AP 20, S8, 1938. From which the following bear; Balsam, 6", S78°E, 62 lks., Balsam, 6", S52°E, 84 lks.

On 3/13/69, Jean Resvick, a Land Surveyor with the Forest Service, found the monument as described and in place, from which the following bear; Balsam, 8", S78°E, 40.92 feet, Balsam, 8", S37°E, 55.44 feet. Resvick blazed and scribed the following new bearing tree; B. Spruce, 7", N66°30'W, 12.80 feet. Set a 4"x4" Cedar Post, S 5°W, 0.90 feet. See Certificate Land Corner Restoration Certificate #96930, filed in the Registrar of Deeds Office in the Description of corner evidence found: Forest County Courthouse.

Found monument as described and in place, from which the following bear;

B. Spruce	11"	N66°30'W	12.80 feet
4"x4" Cedar Post		S 5°00'W	0.90 feet

Description of monument and accessories I established to perpetuate the original location of this corner.

Blazed and scribed a new bearing tree;

B. Spruce	8"	N17°E	11.07 feet
-----------	----	-------	------------

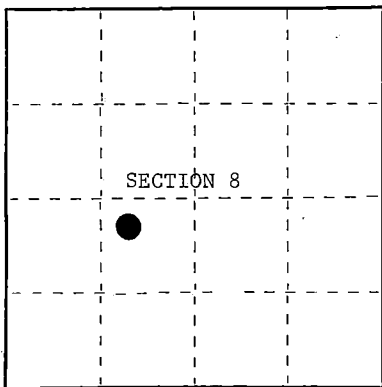
Dated at Hiles, Wis., this 27th day of January, 1988.

Signature William B. Cochran Title Land Surveyor Registration No. S-1107
(County Surveyor, Registered Land Surveyor, or other duly authorized official)

Office of Register of Deeds, County of Forest, I hereby certify that the within
instrument was filed in this office for record on the 5th day of February, 1988
at 12:45 o'clock P. M.

Paul Schenckner
(Register of Deeds)

By _____ Deputy



○ = Corner monument restored.

- (e) Describe any material discrepancy between the location of the corner as restored or reestablished and the location of that corner as previously restored or reestablished by distance and direction. Show the discrepancy on the plan view drawing under (d), above. Show the distances between the corner as previously restored or reestablished and (1) the corner as restored or reestablished, and (2) to at least 2 of the witness monuments shown on the drawing in (d), above.

See drawing below.

- (f) Was the corner restored through acceptance of (1) an obliterated evidence location, or, (2) a found perpetuated location?

Restored through acceptance of a found perpetuated location.

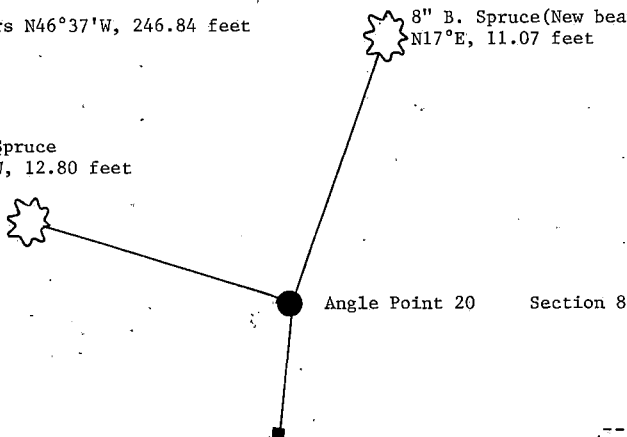
- (g&h) Was the corner reestablished through lost corner proportionate methods? If so, show the method, including the directions and distances to other public land survey corners used as evidence or used for proportioning in determining the corner location?

Angle Point 19 bears N78°27'E, 640.86 feet

SMC bears N46°37'W, 246.84 feet

11" B. Spruce
N66°30'W, 12.80 feet

8" B. Spruce (New bearing tree)
N17°E, 11.07 feet



4"x4" Cedar Sign Post
S5°W, 0.90 feet

Affix Land Surveyor Seal



- (i) I, William B. Cochrane

[Type or print name] certify that the corner location shown on this record was determined by me or under my direction and control and that this U.S. Public Land Survey Monument Record is correct and complete to the best of my knowledge and belief.

William B. Cochrane
Signature

January 27 1988
Date

Survey requested by:

[Signature]
District Ranger

2/2/88
Date

CERTIFIED LAND CORNER RESTORATION

State of Wisconsin

County of Forest

ss.

I, Jean F. Resvick, do hereby certify that on the 13th day of November, 1962, I found evidence of the Angle Point 1 corner of Section 7 Township 38 North, Range 12 East, Fourth Principal Meridian, as described hereon; and that from this evidence I established a new monument and accessories as described hereon to perpetuate the original location of this corner:

Description of original monument and accessories and subsequent restorations:

Surveyed in 1938 by Wesson Cook

Set iron post, 3 feet long, 1 inch diameter, 28 inches in the ground with brass cap marked AFL, S7, T38N, R12E, 1938 from which

Balsam, 5 in. diameter, bears S65° 30' W, 82 lks. dist.

Description of corner evidence found:

Monument as described above, from which

A balsam, 9 ins. in diameter, bears S 65° 30' W, 53.0 ft. dist. blazed and scribed.

Description of ~~monument and~~ accessories I established to perpetuate the original location of this corner:

Blazed and scribed the following new bearing trees

Balsam 6 ins., S 26° 30' E, 10.0 ft., 15.15 lks.

Balsam 6 ins., N 32° 30' W, 52.7 ft., 79.84 lks.

Balsam 9 ins., N 37° 30' E, 7.0 ft., 10.61 lks.

REGISTER'S OFFICE
Forest County, Wis. }

90023

Received for record this 21 day of Nov
A. D., 1965 at 8:30 clock A. M. and
recorded in Vol. I of Corner Rest.
page GH-1+

ANNA PETERSON

Register of Deeds

Resident witnesses

Dated at RhinelandWisconsin, this 27th day of April, 1965


Signature Jean F. Resvick Title Cadastral Surveyor
(County Surveyor, Registered Land Surveyor, or other duly authorized official)

Surveyors Registration No. S-802

Office of _____ County of _____

I hereby certify that the within instrument was filed in this office for record on the _____ day of _____ 19____, and was filed in Book No. _____ Page No. _____ of County Records.

Signature _____ Title _____



● = Corner monument restored

□ =

Township 38 North, Range 12 East, Section 7, Index No. _____, Page No. _____

43812071515

GH
14
+

U.S. PUBLIC LAND SURVEY MONUMENT RECORD

Index No. G,H-1

State of Wisconsin }
County of Forest } ss.

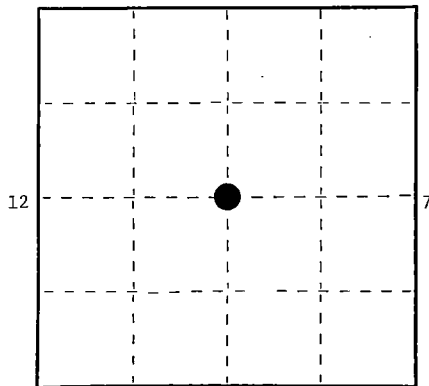
I Milo E. Stefan do hereby
certify that on the 10th day
of October, 1988, I found
evidence of the Witness Corner Meander
corner of Sections 7 and 12
Township 38 North, Range
11 & 12 East, Fourth Principal Meridian,
as described hereon; and that from this evidence
I established a new monument and accessories
as described hereon to perpetuate the original
location of this corner.

Resident witnesses:

Jeffrey L. Kennedy

Myron L. Smith

Jeanne M. Stefan



○ = Corner monument restored.

History of original corner establishment:

1937 G.L.O. established this Witness Corner to the Meander Corner which now falls .38
chains northerly in Julia Lake.
G.L.O. set a 6" x 24" concrete monument with two BTs:
11" Hemlock, S46 3/4°E, 45 links (29.70')
10" White Pine, S54 1/4°W, 59 links (38.94')

Description of corner evidence found:

Both BTs in good condition. Monument has been moved by activity along the shore.
It is 1.53 feet too far southerly as pulled from the bearing trees.

Description of monument and accessories I established to perpetuate the original location of this corner.

We reset the G.L.O. monument in it's proper location as pulled from the two 1937
bearing trees. We also set a steel sign post and made one new bearing object:
Northwest Corner of Boat House, S52°E, 25.08'
6' Steel Sign Post, West, 2.3'

Monument is 6" below ground level on West edge of area being used as the boat landing.

Dated at Crandon, Wis., this 15th day of November, 1988

Signature *Milo E. Stefan* Title Land Surveyor Registration No. S-1558
(County Surveyor, Registered Land Surveyor, or other duly authorized official)

Office of Register of Deeds, County of Forest, I hereby certify that the within
instrument was filed in this office for record on the 7th day of March, 1989
at 9:55 o'clock A. M.

Paul Aschenbrenner
(Register of Deeds)

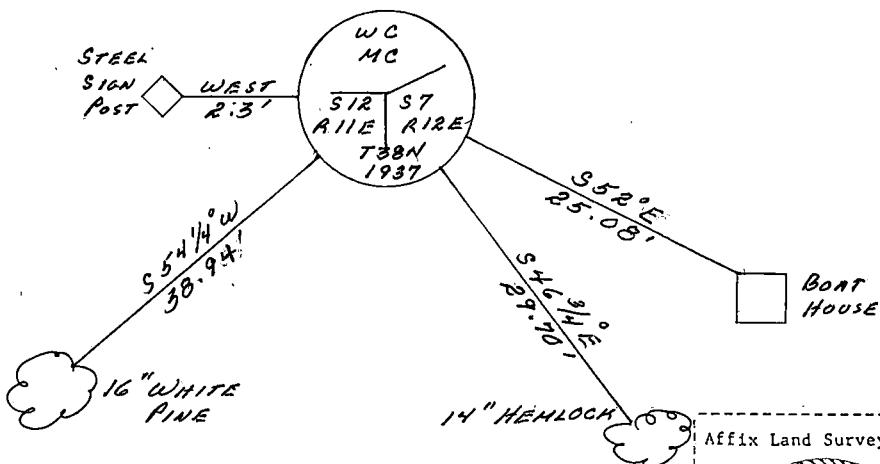
By *Sandra L. Peddo* Deputy

- (e) Describe any material discrepancy between the location of the corner as restored or reestablished and the location of that corner as previously restored or reestablished by distance and direction. Show the discrepancy on the plan view drawing under (d), above. Show the distances between the corner as previously restored or reestablished and (1) the corner as restored or reestablished, and (2) to at least 2 of the witness monuments shown on the drawing in (d), above.

- (f) Was the corner restored through acceptance of (1) an obliterated evidence location, or, (2) a found perpetuated location?

Reset monument from GLO BTs.

- (g&h) Was the corner reestablished through lost corner proportionate methods? If so, show the method, including the directions and distances to other public land survey corners used as evidence or used for proportioning in determining the corner location?



Affix Land Surveyor Seal



- (i) I, Milo E. Stefan

(type or print name) certify that the corner location shown on this record was determined by me or under my direction and control and that this U.S. Public Land Survey Monument Record is correct and complete to the best of my knowledge and belief.

Milo E. Stefan
Signature

11/4/88
Date

Certificate ready for filing:

Barbara Jordan
District Ranger

CERTIFIED LAND CORNER RESTORATION

State of Wisconsin }
County of Forest } ss.

I, Jean F. Resvick, do hereby certify that on the 13 day of November, 19 62,
I found evidence of the Angle Point 2 corner of Section 7
Township 38 North, Range 12 East, Fourth Principal Meridian, as described
hereon; and that from this evidence I established a new monument and accessories as described hereon to per-
petuate the original location of this corner:

Description of original monument and accessories and subsequent restorations:

Surveyed in 1938 by Wesson Cook
Set a concrete monument, 24 ins. long, 6 ins. diam., 21 ins. in the ground,
with brass cap marked: AP2, T38N, R12E, S7, 1938, from which
Cedar 8 ins., bears N 88° 30' E, 157 lks. dist.
Tamarack 3 ins., S 8° E, 8 lks. dist.

Description of corner evidence found:

Monument found as described above from which
Cedar 13 ins., bears N 88° 30' E, 103.3 ft.
Tamarack 8 ins., S 8° E, 4.8 ft.

Description of ~~monument and~~ accessories I established to perpetuate the original location of this corner:

Blazed and scribed the following new bearing trees:
Balsam 5", N 80° W, 13.05 ft., 19.77 lks.
Sugar 4", N 7° E, 11.85 ft., 17.95 lks.

REGISTER'S OFFICE }
Forest County, Wis.

90022

Received for record this 21 day of May,
A. D., 19 65 at 8:30'clock A. M. and
recorded in Vol. I of Corner Rest.
page GH - 2.

ANNA PETERSON

Karl A. Tugger Dep

Resident witnesses

Register of Deeds

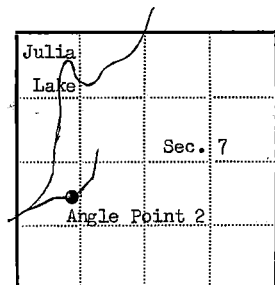
Dated at Rhineland Wisconsin, this 27th day of April,
19 65.

Signature Jean F. Resvick Title Cadastral Surveyor
(County Surveyor, Registered Land Surveyor, or other duly authorized official)

Surveyors Registration No. S-802

Office of _____ County of _____
I hereby certify that the within instrument was filed in this office for record
on the _____ day of _____ 19 _____, and was filed in Book
No. _____ Page No. _____ of County Records.

Signature _____ Title _____




• = Corner monument restored

□ =

Township 38 North, Range 12 East, Section 7, Index No. _____, Page No. _____

43812071224



2
H
2
1

CERTIFIED LAND CORNER RESTORATION

State of Wisconsin

County of Forest

ss.

I, Jean F. Resvick, do hereby certify that on the 13 day of November, 1962, I found evidence of the Angle Point 3 corner of Section 7 Township 38 North, Range 12 East, Fourth Principal Meridian, as described hereon; and that from this evidence I established a new monument and accessories as described hereon to perpetuate the original location of this corner:

Description of original monument and accessories and subsequent restorations:

Surveyed in 1938 by Wesson Cook

Set iron post, 3 ft. long, 1 in. diam., 28 ins. in the ground, for angle point 3, Sec. 7, with brass cap mkd. AP3, T38N, R12E, S7, 1938 from which

Maple 9 ins., bears S $0^{\circ} 45'$ E, 157 lks. dist.Birch 4 ins., bears N $81^{\circ} 30'$ W, 25 lks. dist.

Description of corner evidence found:

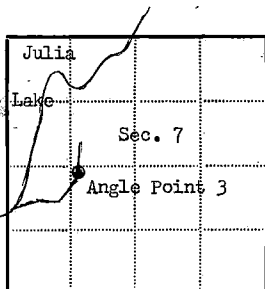
Monument found as described above from which

Maple, 13 ins., bears S $0^{\circ} 45'$ E, 103.6 ft.White birch, 8 ins., bears N $81^{\circ} 30'$ W, 16.50 ft.Description of ~~monument~~ and accessories I established to perpetuate the original location of this corner:

Blazed and scribed the following new bearing trees

Balsam, 3 ins., S $88^{\circ} 30'$ W, 4.50 ft., 6.82 lks.Balsam, 7 ins., N 29° E, 41.0 ft., 62.12 lks.REGISTER'S OFFICE }
Forest County, Wis. }

90021

Received for record this 21 day of MayA. D., 1965 at 8:30 o'clock A. M. andrecorded in Vol. I of Corner Rest.page GH- 2+.ANNA PETERSONKarl A. Unger Dy
Register of Deeds

Resident witnesses

Dated at RhinelandWisconsin, this 22th day of April, 1965.Signature Jean F. Resvick Title Cadastral Surveyor
(County Surveyor, Registered Land Surveyor, or other duly authorized official)

Surveyors Registration No.

Office of County of

I hereby certify that the within instrument was filed in this office for record

on the day of 19....., and was filed in Book

No. Page No. of County Records.

Signature: Title:

Township 38 North, Range 12 East, Section 7, Index No., Page No.

4381207.1928

 3
H
2
+

CERTIFIED LAND CORNER RESTORATION

State of Wisconsin

County of Forest

} ss.

I, Jean F. Resvick, do hereby certify that on the 13th day of March, 1969, I found evidence of the SMC between AP-20 and AP-21 corner of Section 8 Township 38 North, Range 12 East, Fourth Principal Meridian, as described hereon; and that from this evidence I established a new monument and accessories as described hereon to perpetuate the original location of this corner:

Description of original monument and accessories and subsequent restorations:

Surveyed in 1938 by Wesson Cook.

Set an iron post, 3 feet long, 1 in. diam., 28 ins. in the ground with a brass cap, from which the following bears:

White Pine 4", S. 73° 15' W., 89 LKs.

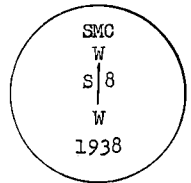
S. 45° 29' E., 6.77 chains from AP-21 to the SMC.

Description of corner evidence found:

Monument as described above, in place, with brass cap marked:

No evidence of the White Pine bearing tree was found.

The SMC monument was found to be S. 45° 29' E., 6.77 chains from AP 21 in agreement with the record.



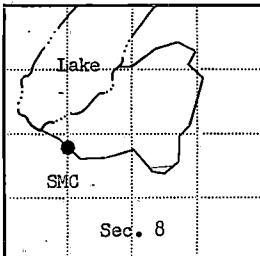
Description of monument and accessories I established to perpetuate the original location of this corner:

Blazed and scribed the following new bearing trees:

Black Spruce 7", bears S. 21° W., 19.93 feet or 30.197 LKs.

Black Spruce 6", bears N. 60° 30' W., 34.56 feet or 52.364 LKs.

Set a 4" x 4" Cedar Post South of the monument, 1.10 feet.



= Corner monument restored

DOCUMENT NUMBER **96931**

Resident witnesses.....

Dated at Rhinelanders, Wisconsin, this 3rd day of April, 1969.Signature Jean F. Resvick Title Cadastral Surveyor
(County Surveyor, Registered Land Surveyor, or other duly authorized official)Surveyors Registration No. S-802Office of Register of Deeds County of ForestI hereby certify that the within instrument was filed in this office for record on the 26th day of August, 1969, and was filed in BookNo. 1 Page No. 8:30 AM of County Records.Signature Eugene Stutzman Title Register of DeedsTownship 38 North, Range 12 East, Section 8, Index No. 43812, Page No. 28

1930



GH 6

CERTIFIED LAND CORNER RESTORATION

State of Wisconsin

County of Forest

} ss.

I, Jean F. Resvick, do hereby certify that on the 14th day of March, 1969, I found evidence of the Angle Point 21 corner of Section 8 Township 38 North, Range 12 East, Fourth Principal Meridian, as described hereon; and that from this evidence I established a new monument and accessories as described hereon to perpetuate the original location of this corner:

Description of original monument and accessories and subsequent restorations:

Surveyed in 1938 by Wesson Cook.

Set an iron post, 3 feet long, 1 in. diam., 28 ins. in the ground with a brass cap marked: AP 21, S. 8, T. 38 N., R. 12 E., 1938 from which the following bear:

Spruce, 4", N. 56° 45' E., 36 LKs.

Spruce 3", S. 57° W., 20 LKs. . .

Description of corner evidence found:

Monument as described above in place, from which:

A Spruce 4", bears N. 56° E., 23.7 ft., blazed and scribed.

A Spruce, snag, bears S. 57° W., 13.20 ft. blazed and scribed.


Description of monument and accessories I established to perpetuate the original location of this corner:

Blazed and scribed the following new bearing trees:

Black Spruce, 4", bears S. 18° 30' E., 31.43 ft. or 47.621 LKs.

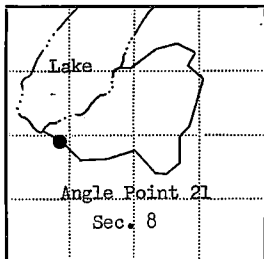
Black Spruce, 3", bears N. 8° 30' E., 48.14 ft. or 72.939 LKs.

Set 4" x 4" Cedar Post S W of the monument, 0.40 ft.



DOCUMENT NUMBER

96932



● = Corner monument restored

□ =

Resident witnesses.....

Dated at Rhinelander Wisconsin, this 3rd day of April 1969.

Signature Jean F. Resvick Title Cadastral Surveyor
(County Surveyor, Registered Land Surveyor, or other duly authorized official)

Surveyors Registration No. S-802Office of Register of Deeds County of Forest

I hereby certify that the within instrument was filed in this office for record on the 26th day of August 1969, and was filed in Book No. I Page No. of County Records. 8:30 AM.

Signature Eugene Stetson Title Register of Deeds

Township 38 North, Range 12 East, Section 8, Index No. AP-21, Page No.

43812081928

GH6-
AP21

CERTIFIED LAND CORNER RESTORATION

State of Wisconsin

County of Forest

ss.

I, Jean F. Resvick, do hereby certify that on the 14th day of March, 19 69, I found evidence of the SMC between AP 17 and AP 18 corner of Section 8 Township 38 North, Range 12 East, Fourth Principal Meridian, as described hereon; and that from this evidence I established a new monument and accessories as described hereon to perpetuate the original location of this corner:

Description of original monument and accessories and subsequent restorations:

Surveyed in 1938 by Wesson Cook.

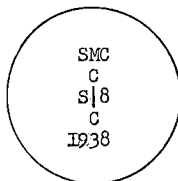
Set a concrete monument, 24 ins. long, 6 ins. diam., 22 ins. in the ground with a brass cap.

From which the following bear:

Spruce 6" N. $29^{\circ}45'$ E., 11 LKs.Spruce 5" S. 5° E., 19 LKs.

Description of corner evidence found:

Monument as described above, in place, with brass cap mk'd.:


From which: A Spruce snag, bears N. 32° E., 7.3 feet.A Spruce snag, bears S. 7° E., 12.70 feet.

Description of monument and accessories I established to perpetuate the original location of this corner:

Blazed and scribed the following new bearing trees:

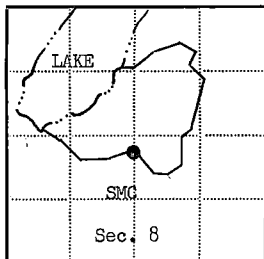
Black Spruce 4", S. 35° W., 29.67 feet or 44.954 LKs.

No other bearing trees available.

Set 4" x 4" Cedar Post S. 70° W. of the monument, 1.10 feet.

DOCUMENT NUMBER 96927

Resident witnesses

Dated at Rhinelander, Wisconsin, this 3rd day of April 19 69.Signature Jean F. Resvick Title Cadastral Surveyor
(County Surveyor, Registered Land Surveyor, or other duly authorized official)Surveyors Registration No. S-802Office of Register of Deeds County of ForestI hereby certify that the within instrument was filed in this office for record on the 26th day of August, 19 69, and was filed in Book No. I Page No. 1 of County Records. 8:30 AMSignature Eugene Stetson Title Register of DeedsTownship 38 North, Range 12 East, Section 8, Index No. 43812281828, Page No. GH7

● = Corner monument restored

□ =

CERTIFIED LAND CORNER RESTORATION

State of Wisconsin

County of Forest

ss.

I, Jean F. Resvick, do hereby certify that on the 13th day of March, 1969, I found evidence of the Angle Point 18 corner of Section 8 Township 38 North, Range 12 East, Fourth Principal Meridian, as described hereon; and that from this evidence I established a new monument and accessories as described hereon to perpetuate the original location of this corner:

Description of original monument and accessories and subsequent restorations:

Surveyed in 1938 by Wesson Cook.
Set an iron post, 3 feet long, 1 in. diam., 28 ins. in the ground with a brass cap marked: AP-18, S. 8, T. 38 N., R. 12 E., 1938 from which the following bear:

Spruce 3", S. 28° 30' W., 28 LKs.
Spruce 3", N. 58° W., 32 LKs.

Description of corner evidence found:

Monument as described above in place, from which:


A Spruce, 3" snag, bears S. 28° 30' W., 18.8 feet.
A Spruce 3", bears N. 58° W., 20.85 feet.

Description of monument and accessories I established to perpetuate the original location of this corner:

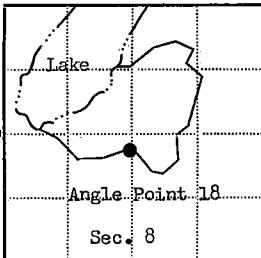
Blazed and scribed the following new bearing tree:

Black Spruce 3", bears S. 18° E., 29.59 feet or 44.833 LKs.

Set a 4" x 4" Cedar Post, S. 30° W. of the monument, 0.80 feet.



DOCUMENT NUMBER 96928



Resident witnesses.....

Dated at Rhinelander, Wisconsin, this 3rd day of April 1969.

Signature Jean F. Resvick Title Cadastral Surveyor
(County Surveyor, Registered Land Surveyor, or other duly authorized official)

Surveyors Registration No. S-802

Office of Register of Deeds County of Forest

I hereby certify that the within instrument was filed in this office for record on the 26th day of August, 1969, and was filed in Book No. I Page No. 8:30 AM of County Records.

Signature Eugene Stetyn Title Register of Deeds

Township 38 North, Range 12 East, Section 8, Index No. AP-18, Page No. 4381208 1820

GH7-
AP 18
18

CERTIFIED LAND CORNER RESTORATION

State of Wisconsin

County of Forest

} ss.

I, Jean F. Resvick, do hereby certify that on the 13th day of March, 1969, I found evidence of the Angle Point 19 corner of Section 8 Township 38 North, Range 12 East, Fourth Principal Meridian, as described hereon; and that from this evidence I established a new monument and accessories as described hereon to perpetuate the original location of this corner:

Description of original monument and accessories and subsequent restorations:

Surveyed in 1938 by Wesson Cook.

Set an iron post, 3 feet long, 1 in. diam., 28 ins. in the ground with a brass cap marked: AP 19, S8, T38N, R12E, 1938 from which the following bear:

Spruce 3", N.89°15'E., 13 LKs.

Spruce 3", N.62°W., 10 LKs.

Description of corner evidence found:

Monument as described above in place from which:

A Spruce 4", bears N.87°E., 8.80 feet.

A Spruce 3", bears N.59°W., 6.40 feet, snag.


Description of monument and accessories I established to perpetuate the original location of this corner:

Blazed and scribed the following new bearing tree:

White Pine 12", bears S.26°E., 46.76 feet or 70.848. LKs.

No other trees available.

Set 4 x 4 Cedar Post S.10°W. of the monument, 1.0 feet.

DOCUMENT NUMBER **96929**

Resident witnesses

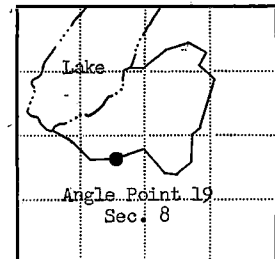
Dated at Rhinelanders Wisconsin, this 3rd day of April 1969.

Signature Jean F. Resvick Title Cadastral Surveyor
(County Surveyor, Registered Land Surveyor, or other duly authorized official)

Surveyors Registration No. S-802Office of Register of Deeds County of Forest

I hereby certify that the within instrument was filed in this office for record on the 26th day of August 1969, and was filed in Book

No. _____ Page No. _____ of County Records.

Signature Eugene Stegemyr Title Register of Deeds

● = Corner monument restored

□ =

Township 38 North, Range 12 East, Section 8, Index No. AP 19, Page No. _____

43812001815

GH7-
AP 19

CERTIFIED LAND CORNER RESTORATION

State of Wisconsin

County of Forest

ss.

I, Jean F. Resvick, do hereby certify that on the 13th day of March, 1969, I found evidence of the Angle Point 20 corner of Section 8 Township 38 North, Range 12 East, Fourth Principal Meridian, as described hereon; and that from this evidence I established a new monument and accessories as described hereon to perpetuate the original location of this corner:

Description of original monument and accessories and subsequent restorations:

Surveyed in 1938 by Wesson Cook.

Set an iron post, 3 feet long, 1 in. diam., 28 ins. in the ground with a brass cap marked: AP 20, S 8, T. 38 N., R. 12 E., 1938 from which the following bear:

Balsam 6", S. 78° E., 62 LKs.

Balsam 6", S. 52° E., 84 LKs.

Description of corner evidence found:

Monument as described above in place from which:

A Balsam 8", S. 76° E., 40.41 feet. This tree is standing but dead.


A Balsam 8", S. 37° E., 55.98 feet.

Description of monument and accessories I established to perpetuate the original location of this corner:

Blazed and scribed the following new bearing trees:

Black Spruce 7", bears N. 66° 30' W., 12.80 feet or 19.394 LKs.

Set a 4" x 4" Cedar Post S. 5° W. of the monument, 0.90 feet.



DOCUMENT NUMBER 96930

Resident witnesses

Dated at Rhinelander, Wisconsin, this 3rd day of April 1969.

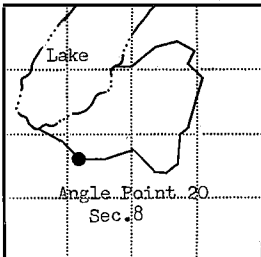
Signature Jean F. Resvick Title Cadastral Surveyor
(County Surveyor, Registered Land Surveyor, or other duly authorized official)

Surveyors Registration No. S-802

Office of Register of Deeds County of Forest

I hereby certify that the within instrument was filed in this office for record on the 26th day of August, 1969, and was filed in Book No. 1 Page No. 1 of County Records. 8:30 AM

Signature Eugene Staszynski Title Register of Deeds



● = Corner monument restored

□ =

Township 38 North, Range 12 East, Section 8, Index No. AP-20, Page No. 1

43812681628

6H7-
AP 20

CERTIFIED LAND CORNER RESTORATION

State of Wisconsin

County of Forest

ss.

I, Jean F. Resvick, do hereby certify that on the 14th day of March, 1969, I found evidence of the Angle Point 14 corner of Section 8 Township 38 North, Range 12 East, Fourth Principal Meridian, as described hereon; and that from this evidence I established a new monument and accessories as described hereon to perpetuate the original location of this corner:

Description of original monument and accessories and subsequent restorations:

Surveyed in 1938 by Wesson Cook.

Set an iron post, 3 feet long, 1 in. diam., 26 in. in the ground with a brass cap marked: AP14, S. 8, T. 38 N., R. 12 E., 1938;

From which the following bear:

Cedar 6", S. 70°30'E., 31 LKs.

Spruce 4", N. 74°75'W., 3 LKs.

Description of corner evidence found:

Monument as described above in place from which:

A Cedar 9", bears S. 70°30'E., 20.5 feet.


A Spruce, dead and fallen, bears N. 74°75'W., 1.98 feet.

Description of monument and accessories I established to perpetuate the original location of this corner:

Blazed and scribed the following new bearing tree:

A Spruce 6", bears S. 60°E., 6.97 feet or 10.560 LKs.

Set a 4" x 4" Cedar post S. 50°E., of the monument, 1.10 feet.



DOCUMENT NUMBER **96923**

Resident witnesses

Dated at Rhinelander, Wisconsin, this 7th day of April, 1969.

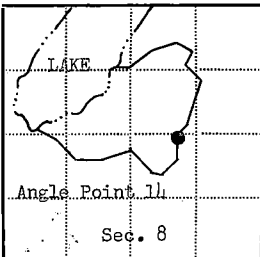
Signature Jean F. Resvick Title Cadastral Surveyor
(County Surveyor, Registered Land Surveyor, or other duly authorized official)

Surveyors Registration No. S-802

Office of Register of Deeds County of Forest

I hereby certify that the within instrument was filed in this office for record on the 26th day of August, 1969, and was filed in Book No. I Page No. 8:30 AM of County Records.

Signature Eugene Stetson Title Register of Deeds



● = Corner monument restored

□ =

Township 38 North, Range 12 East, Section 8, Index No. AP-14, Page No. 43812081914

APR 12 1969 CH8-

CERTIFIED LAND CORNER RESTORATION

State of Wisconsin

County of Forest

ss.

I, Jean F. Resvick, do hereby certify that on the 11th day of March, 1969, I found evidence of the Angle Point 15 corner of Section 8 Township 38 North, Range 12 East, Fourth Principal Meridian, as described hereon; and that from this evidence I established a new monument and accessories as described hereon to perpetuate the original location of this corner:

Description of original monument and accessories and subsequent restorations:

Surveyed in 1938 by Wesson Cook.

Set an iron post, 3 feet long, 1 in. diam., 28 ins. in the ground, with a brass cap marked: AP 15, S. 8, T. 38 N., R. 12 E., 1938, from which the following bear:

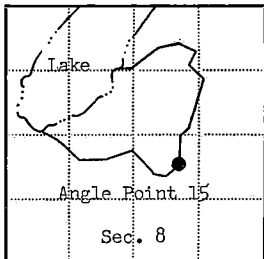
Norway 7", S. $17^{\circ} 15'$ E., 11 Lks.Norway 4", N. $64^{\circ} 15'$ W., 20 Lks.

Description of corner evidence found:

Monument as described above in place, from which:

A Norway 15", bears S. $17^{\circ} 15'$ E., 7.6 feet.A Norway 8", bears N. $64^{\circ} 15'$ W., 13.5 feet.

Description of monument and accessories I established to perpetuate the original location of this corner:

Set a 4" x 4" Cedar Post S. 25° E. of the monument, 1.2 feet.DOCUMENT NUMBER **96924**

● = Corner monument restored

□ =

Resident witnesses.....

Dated at Rhinelanders, Wisconsin, this 7th day of April 1969.

Signature Jean F. Resvick Title Cadastral Surveyor
(County Surveyor, Registered Land Surveyor, or other duly authorized official)

Surveyors Registration No. S-802Office of Register of Deeds County of Forest

I hereby certify that the within instrument was filed in this office for record on the 26th day of August, 1969, and was filed in Book No. I Page No. of County Records. 8:30 AM.

Signature Eugene Stetson Title Register of Deeds

Township 38 North, Range 12 East, Section 8, Index No. AP-15, Page No.

43812081504

648-
AP 15

CERTIFIED LAND CORNER RESTORATION

State of Wisconsin

County of Forest

ss.

I, Jean F. Resvick, do hereby certify that on the 11th day of March, 1969, I found evidence of the Angle Point 16 corner of Section 8 Township 38 North, Range 12 East, Fourth Principal Meridian, as described hereon; and that from this evidence I established a new monument and accessories as described hereon to perpetuate the original location of this corner:

Description of original monument and accessories and subsequent restorations:

Surveyed in 1938 by Wesson Cook.

Set an iron post, 3 feet long; 1 in. diam., 26 ins. in the ground with a brass cap marked: AP-16, S. 8, T. 38 N., R. 12 E., 1938, from which the following bear:

Spruce 3", S. 62° 45' E., 11 LKs.

Tamarack 4", N. 37° W., 18 LKs.

Description of corner evidence found:

Monument as described above, in place, from which:

A Spruce stump 3", bears S. 62° 45' E., 7.26 feet.


A Tamarack 5", bears N. 89° W., 11.9 feet.

Description of monument and accessories I established to perpetuate the original location of this corner:

Blazed and scribed the following new bearing trees:

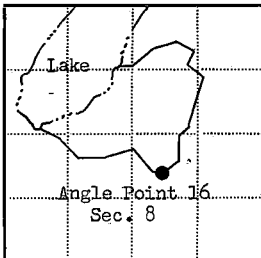
Black Spruce 6", S. 65° E., 26.25 feet or 39.772 LKs.

Set a 4" x 4" Cedar Post S. 21° E. of the monument, 1.3 feet.



DOCUMENT NUMBER

96925



● = Corner monument restored

□ =

Resident witnesses

Dated at Rhineland, Wisconsin, this 7th day of April 1969.Signature Jean F. Resvick Title Cadastral Surveyor
(County Surveyor, Registered Land Surveyor, or other duly authorized official)Surveyors Registration No. S-802Office of Register of Deeds County of ForestI hereby certify that the within instrument was filed in this office for record on the 26th day of August, 1969, and was filed in Book No. I Page No. of County Records, 8:30 AMSignature Eugene Stetson Title Register of DeedsTownship 38 North, Range 12 East, Section No. 8, Index No. AP-16, Page No.

43812081315

GH8-1
AP 16

CERTIFIED LAND CORNER RESTORATION

State of Wisconsin

County of Forest

ss.

I Jean F. Resvick, do hereby certify that on the 14th day of March, 1969, I found evidence of the Angle Point 17 corner of Section 8 Township 38 North, Range 12 East, Fourth Principal Meridian, as described hereon; and that from this evidence I established a new monument and accessories as described hereon to perpetuate the original location of this corner:

Description of original monument and accessories and subsequent restorations:
Surveyed in 1938 by Wesson Cook.

Set an iron post, 3 feet long, 1 in. diam., 26 in. in the ground with a brass cap marked: AP-17, S 8, T 38 N, R 12 E, 1938, from which the following bear:

Spruce 6", N. $69^{\circ}15'$ E., 23 LKs.

Spruce 4", S. $20^{\circ}45'$ E., 26 LKs.

Description of corner evidence found:

Monument as described above in place, from which:

A spruce stump, scribed, bears N. $68^{\circ}30'$ E., 15.18 feet.

A spruce snag, 4", bears S. $19^{\circ}E.$, 17.25 feet.


Description of monument and accessories I established to perpetuate the original location of this corner:

Blazed and scribed the following new bearing trees:

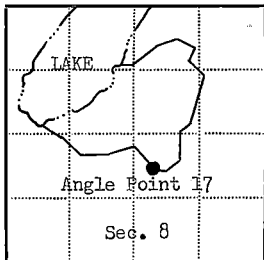
Black Spruce 4", bears S. $19^{\circ}E.$, 26.98 feet or 40.878 LKs.

Black Spruce 4", bears N. $61^{\circ}30'$ W., 14.07 feet or 21.318 LKs.

Set a 4" x 4" Cedar Post North of the monument, 1.0 feet.



DOCUMENT NUMBER 96926



● = Corner monument restored

□ =

Resident witnesses

Dated at Rhinelanders, Wisconsin, this 7th day of April 1969.

Signature Jean F. Resvick Title Cadastral Surveyor
(County Surveyor, Registered Land Surveyor, or other duly authorized official)

Surveyors Registration No. S-802

Office of Register of Deeds County of Forest

I hereby certify that the within instrument was filed in this office for record on the 26th day of August, 1969, and was filed in Book No. I Page No. 8:30 AM of County Records.

Signature Eugene Staszewski Title Register of Deeds

Township 38 North, Range 12 East, Section 8, Index No. AP-17, Page No. 4381208 1318

AP 17
GH8-

U.S. PUBLIC LAND SURVEY MONUMENT RECORD

Index No. J-3

State of Wisconsin }
County of Columbia } ss.

History of original corner establishment: Original survey in 1859 by William E. Daugherty.
Dependent resurvey in 1937 by Wesson Cook. Set an iron post 3 feet long,
2 inch diameter, 26 inches in the ground with brass cap marked:

1/4 $\frac{S7}{S18}$ From which the following bear:
1937 Tamarack stump 14" N52°W 6.60 feet
Tamarack fallen 14" S55°E 5.28 feet
Cedar 7" N36°15'E 18.00 feet
Cedar 9" S58°15'E 21.00 feet

Dependent resurvey in 1968 by Jean F. Resvick. Set a 4"x4" cedar post 4 inches
above ground northwest of monument.
Description of corner evidence found:

G.L.O. Monument as described above in place. The following bearing tree:

Cedar 8" N36°E 18.00 feet

Resident witnesses:

..East.....

Description of monument and accessories I established to perpetuate the original location of this corner.

Corner in good condition. Blazed, scribed, painted, and posted the following
bearing trees:

Cedar 7" N66°W 13.61 feet
Cedar 10" S51°E 8.70 feet
Spruce 6" N8°E 7.12 feet
Steel Sign Post East 1.00 foot +

Dated at Portage, Wis., this 30 day of October, 19 87

Signature of James H. Deaton Title PLS Registration No. 1321

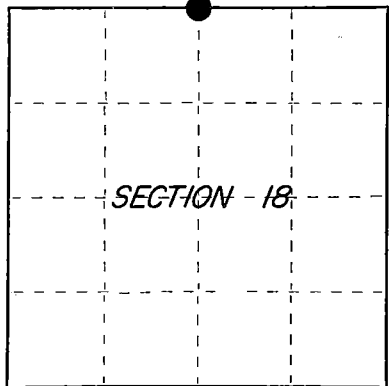
(County Surveyor, Registered Land Surveyor, or other duly authorized official)

Office of Register of Deeds, County of Forest, I hereby certify that the within
instrument was filed in this office for record on the 24th day of February, 19 87
at 2:00 o'clock P. M.

Paul Hochendanner
(Register of Deeds)

By.....Deputy

○ = Corner monument restored.



REGISTER'S OFFICE

Forest County, Wis.

Received for record this 24 day
of February A.D., 19 87 at
2:00 o'clock P.M. and recorded

In Vol. CORNER RESTORATIONS

Page 3

Paul Hochendanner
Register of Deeds

FORM NO. 985-A

NOTARIAL COMMISSION

Stock No. 26273

FOREST COUNTY

DOCUMENT NUMBER
132153

43812070020

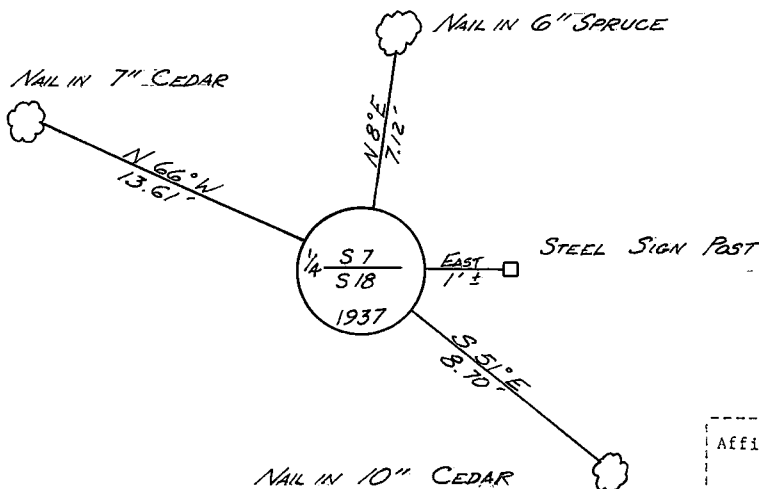
- (e) Describe any material discrepancy between the location of the corner as restored or reestablished and the location of that corner as previously restored or reestablished by distance and direction. Show the discrepancy on the plan view drawing under (d), above. Show the distances between the corner as previously restored or reestablished and (1) the corner as restored or reestablished, and (2) to at least 2 of the witness monuments shown on the drawing in (d), above.

See drawing below


- (f) Was the corner restored through acceptance of (1) an obliterated evidence location, or, (2) a found perpetuated location?

Corner was restored through acceptance of a found perpetuated location.

- (g&h) Was the corner reestablished through lost corner proportionate methods? If so, show the method, including the directions and distances to other public land survey corners used as evidence or used for proportioning in determining the corner location?



- (i) I, JAMES R. GROTHMAN, Registered Land Surveyor No. 1321 [type or print name] certify that the corner location shown on this record was determined by me or under my direction and control, and that this U.S. Public Land Survey Monument Record is correct and complete to the best of my knowledge and belief.



Signature

Date

Certificate ready for filing:

District Ranger

Date

CERTIFIED LAND CORNER RESTORATION

State of Wisconsin

County of Forest

ss.

I, Jean F. Resvick, do hereby certify that on the 18 day of July, 1967, I found evidence of the North quarter corner of Section 18 Township 38 North, Range 12 East, Fourth Principal Meridian, as described hereon; and that from this evidence I established a new monument and accessories as described hereon to perpetuate the original location of this corner:

Description of original monument and accessories and subsequent restorations:

Surveyed in 1859 by William E. Daugherty. Dependent resurvey by Wesson Cook in 1937. From the remains of the original bearing trees, set an iron post, 3 ft. long, 2 in. dia., 26 ins. in ground for the 1/4 section corner with brass cap marked:

1/4, S7, S18, 1937, from which:

A tamarack, 14 in. stump, N52°W, 10 lks.

A tamarack, 14 in. fallen, S55°E, 8 lks.

A cedar, 5 in. N36° 15'E, 27 lks.

A cedar, 5 in. S58° 15'E, 32 lks.

Description of corner evidence found:

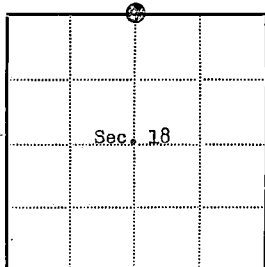
Monument as described above in place.

A cedar, 7 in., N36°E, 18.0 ft. or 27.27 lks.

A cedar, 9 in., S58°W, 21.0 ft. or 31.81 lks.

Description of monument and accessories I established to perpetuate the original location of this corner:

Set 4 x 4 cedar post 4' above ground NW of monument.



⊙ = Corner monument restored

□ =

Resident witnesses.....

Dated at Rhinelanders Wisconsin, this 21st day of Feb. 1968.

Signature Jean F. Resvick Title Cadastral Surveyor
(County Surveyor, Registered Land Surveyor, or other duly authorized official)

Surveyors Registration No. S-802 DOC. NO. 94223

Office of Register of Deeds County of Forest

I hereby certify that the within instrument was filed in this office for record on the 27th day of February, 1968, and was filed in Book No. I Page No. of County Records.

Signature Eugene Stagny Title Register of Deeds

Township 38 North, Range 12 East, Section 18, Index No. J-3, Page No.

43812070020

CERTIFIED LAND CORNER RESTORATION

State of Wisconsin }
County of Forest } ss.

I Jean F. Resvick, do hereby certify that on the 11 day of March, 19 74, I found evidence of the Northwest section corner of section 14 Township 38 north, Range 12 east, Fourth Principal Meridian, as described hereon; and that from this evidence I established a new monument and accessories as described hereon to perpetuate the original location of this corner:

Description of original monument and accessories and subsequent restorations:

Dependent resurvey in 1937 be Wesson Cook
From the remains of original evidence, set a concrete monument, 24 ins. long, 6 ins. in diam., 20 ins. in the ground, for the corner of sections 10, 11, 14 and 15, with a brass cap marked: T38N, R12E, S10, S11, S14, S15, 1937
From which: Spruce, 7" bears N66° 45'E, 23 lks.
Spruce, 10", bears S70° 45'E, 28 lks.
Spruce, 8" bears S65° 30'W, 15 lks.
Spruce, 9" bears N5°W, 45 lks.

Description of corner evidence found:

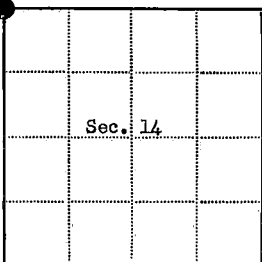
Concrete monument as described above in place
No evidence of the NE bearing tree found.
Spruce stump, scriging visible, 12", S70° E, 28 lks.
Spruce stump, rotted mound, S65°W, 15 lks.
Spruce stump, scribing visible, 12", N5°W, 45 lks.

Description of monument and accessories I established to perpetuate the location of this corner:

Blazed and scribed the following new bearing trees:

Spruce, 4", N52°E, 17.33 ft.
Balsam, 5", S70°E, 15.61 ft.
Tamarack, 8" S22°W, 12.11 ft.
Tamarack, 7", N45°W, 5.72 ft.

Set a steel sign post north and alongside the monument



⊙ = Corner monument restored
□ =

Resident witnesses.....

Dated at Rhinelanders Wisconsin, this 17 day of May 19 74.

Signature Jean F. Resvick Title Land Surveyor
(County Surveyor, Registered Land Surveyor, or other duly authorized official)

Surveyors Registration No. S-802 DOCUMENT NUMBER 105811


Office of REGISTERED DEEDS County of FOREST

I hereby certify that the within instrument was filed in this office for record on the 8TH day of AUGUST 19 74, and was filed in Book No. 5-17 Page No. 5-17 of County Records.

Signature Eugene Stetson Title REGISTERED DEEDS

Township 38 north, Range 12 east, Section 14, Index No. J-17, Page No. 5

4381210000



225399

U.S. PUBLIC LAND SURVEY MONUMENT RECORD

Note: This form is intended and designed to fulfill all requirements of Wisconsin Administrative Code, Chapter A-E 7.08 U.S. Public Land Survey Monument Record (3)(a-i).

(a) CORNER LOCATION

1/4 Cor. of Secs. 13 & 18
 Township 38 North
 Range 11 & 12 East of the 4th P.M.
 Town of Three Lakes
 County of Oneida

WISCORS - Oneida County

N: 214,779.56 USft

E: 356,798.99 USft

Datum: NAD 83(2011)

GNSS Method: Static

GNSS Control: WISCORS VRS

	SEC. 13		
	T38N	R11E	

(b) HISTORY OF ORIGINAL CORNER ESTABLISHMENT

Original Surveyor:

Original Accessories:

Date of Survey Commenced:
 Completed:

(b)(f)(g)(h) Description of monument found at this corner and if it was accepted, state all evidence (material, testimonial, occupational, plats, records, other monuments) used as a basis for accepting. If not accepted or if nothing was found, state evidence used as basis for establishing location. If re-established through lost corner proportionate methods, indicate all monuments, distances and directions used to establish. Indicate type of monument and sign post found or set.

This is a perpetuation of a previous USPLS Monument Record by James R. Grothman, RLS dated October 30, 1986 and filed in the office of the Oneida County Register of Deeds. A complete history of the corner can be found on the previous monument record. I accept the previous location as a true and faithful perpetuation or reestablishment of the original corner location and further perpetuate it as follows.

August 18, 2016: I found and accepted the record monument, a 2-1/2" diam. aluminum pipe with a 3-1/4" diam. aluminum cap projecting 14" above the ground surface. The existing accessories were found in substantial agreement with the record. and were not remeasured as the sole purpose of this work is to report the coordinates of the corner point.

The coordinate value shown has been verified by at least one of the following methods: 1) comparison to a previously GPS determined published value; 2) the value is the average of two or more GPS observations at a markedly different time; 3) one or more distances were measured back to the GPS observed corner from temporary GPS observed offset locations.

(c)(d)(e) Plan view of corner with ties to at least 4 witness monuments. If in disagreement with previously established corner, show the distances between the two corners and also indicate the ties to the disputed.

FOREST COUNTY, WI
 COURTNEY BRITTEN CLEERMAN
 REGISTER OF DEEDS
 RECEIVED FOR RECORD

REGISTER OF DEEDS OFFICE
 ONEIDA COUNTY
 FILED


MAY 31 2018

DEC 28 2016

Time: 10:00 A M.
 Vol.: Corner Restoration
 Page Number: L-1

AT _____ O'CLOCK _____ M
 KYLE J. FRANSON
 REGISTER OF DEEDS

(i) I, Michael J. Romportl, Professional Land Surveyor No. S-1624, hereby certify that the corner location on this record was determined by me or under my direction and control and that this U.S. Public Land Survey Monument Record is correct and complete to the best of my knowledge and belief.



Signature

Date

3811132000 (INDEX NO. L-25)

43811132000

1-7

CERTIFIED LAND CORNER RESTORATION

State of Wisconsin

County of Forest

ss.

I, Jean F. Resvick, do hereby certify that on the 28th day of September, 1965, I found evidence of the west quarter corner of Section 17 Township 38 north, Range 12 east, Fourth Principal Meridian, as described hereon; and that from this evidence I established ~~a new monument and~~ accessories as described hereon to perpetuate the original location of this corner:

Description of original monument and accessories and subsequent restorations:

Dependent resurvey by Wesson Cook in 1937.

From remains of original bearing trees set an iron post, 3 ft. long, 2 ins. diam., 26 ins. in the ground, with brass cap marked

$\frac{1}{4}$, S17, S16, 1937 from which the following bear

W. pine, 24" stump, S 83°W, 16 lks.

Birch, 14" stump, N 84°E, 15 lks.

Hemlock 10", S53°45' E, 69 lks.

Hemlock 12", N67°30'W, 74 lks.

Description of corner evidence found:

Monument found as described above with brass cap marked:

$\frac{1}{4}$

S17/S16

1937

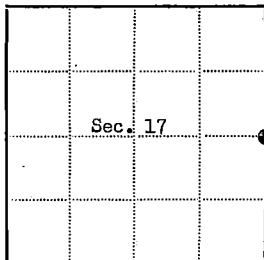
from which a w. pine, 24" stump bears S 83° W, 10.6 ft.
a hemlock 15", bears S 53° 45' E, 45.5 ft.

Description of monument and accessories I established to perpetuate the original location of this corner:

Blazed and scribed the following new bearing tree

Cedar 6", bears S 52° 30'W, 25.44 feet or 38.55 lks.

Center line of roads bears N 42°W, 43 feet or 65.15 lks.



● = Corner monument restored

□ =

Resident witnesses.....

Dated at Rhineland Wisconsin, this 7th day of Jan, 1966.

Signature Jean F. Resvick Title Cadastral Surveyor
(County Surveyor, Registered Land Surveyor, or other duly authorized official)

Surveyors Registration No. S-802

91351

Office of Register of Deeds County of Forest

I hereby certify that the within instrument was filed in this office for record on the 13 day of April, 1966, and was filed in Book No. _____ Page No. _____ of County Records.

Signature Anna Petron Title Register of Deeds

Township 38 north, Range 12 east, Section 17, Index No. L-9, Page No. _____

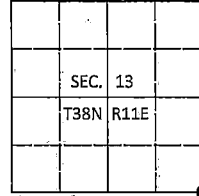
43812172000

U.S. PUBLIC LAND SURVEY MONUMENT RECORD

Note: This form is intended and designed to fulfill all requirements of Wisconsin Administrative Code, Chapter A-E 7.08 U.S. Public Land Survey Monument Record (3)(e-4).

(a) CORNER LOCATION
Cor. of Secs. 13, 18, 19 & 24
Township 38 North
Range 11 & 12 East of the 4th P.M.
Town of Three Lakes
County of Oneida

WISCRS - Oneida County
N:
E:
Datum:
GNSS Method:
GNSS Control:



(b) HISTORY OF ORIGINAL CORNER ESTABLISHMENT

Original Surveyor: Alfred Millard

Original Accessories:

Date of Survey Commenced: June, 1858
Completed: June, 1858

hemlock 18" N65°W, 30 lks.
w. birch 16" N45°E, 15 lks.
y. birch 12" S30°E, 24 lks.
cedar 10" S17°W, 21 lks.

(b)(f)(g)(h) Description of monument found at this corner and if it was accepted, state all evidence (material, testimonial, occupational, plats, records, other monuments) used as a basis for accepting. If not accepted or if nothing was found, state evidence used as basis for establishing location. If re-established through lost corner proportionate methods, indicate all monuments, distances and directions used to establish. Indicate type of monument and sign post found or set.

1937: Dependent Resurvey by the General Land Office. Set 2" diam., 36" long brass-capped iron pipe from remains of the original bearing trees. New bearing trees: hemlock 9" N30-3/4°E, 82 lks., hemlock 10" S75°E, 87 lks., hemlock 6" S40-1/2°W, 43 lks., hemlock 8" N63-1/4°W, 53 lks.

August 18, 2016: I found and accepted the record monument, a 2" diam. iron pipe with a 2-1/2" diam. GLO brass cap projecting 10" above the ground surface. The 6" GLO hemlock is now a stump. I found or established accessories as shown below and found a white vinyl sign post bearing Southeast, 1 ft. dist.

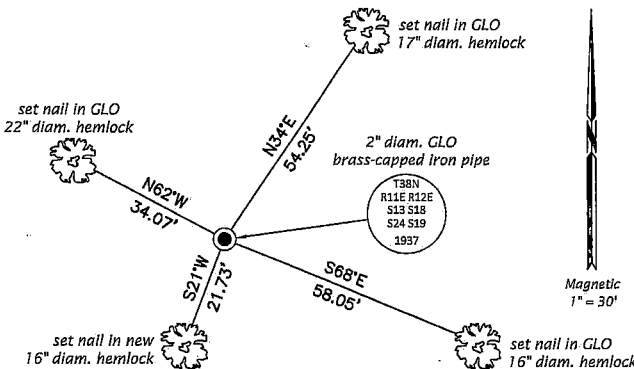
The coordinate value shown has been verified by at least one of the following methods: 1) comparison to a previously GPS determined published value; 2) the value is the average of two or more GPS observations at a markedly different time; 3) one or more distances were measured back to the GPS observed corner from temporary GPS observed offset locations.

FOREST COUNTY, WI
CORTNEY BRITTEN CLEERMAN
REGISTER OF DEEDS
RECEIVED FOR RECORD

MAY 31 2018

Time: 10:00 A.M.
Vol.: Corner Restoration
Page Number: 1-1

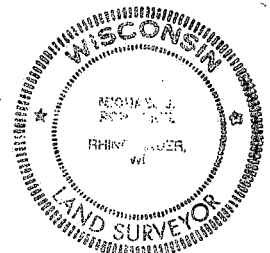
(c)(d)(e) Plan view of corner with ties to at least 4 witness monuments. If in disagreement with previously established corner, show the distances between the two corners and also indicate the ties to the disputed.



REGISTER OF DEEDS OFFICE
ONEIDA COUNTY
FILED

DEC 28 2016

AT O'CLOCK M
KYLE J. FRANSON
REGISTER OF DEEDS



(i) I, Michael J. Romporti, Professional Land Surveyor No. S-1624, hereby certify that the corner location on this record was determined by me or under my direction and control and that this U.S. Public Land Survey Monument Record is correct and complete to the best of my knowledge and belief.

Michael J Romporti 12/23/2016
Signature Date

4381130000

3811130000 (INDEX NO. N-25)

N-1

CERTIFIED LAND CORNER RESTORATION

State of Wisconsin

County of Forest

ss.

I Jean Resvick, do hereby certify that on the 10th day of November, 1972, I found evidence of the South Quarter corner of Section 16 Township 38 North, Range 12 East, Fourth Principal Meridian, as described hereon; and that from this evidence I established a new monument and accessories as described hereon to perpetuate the original location of this corner:

Description of original monument and accessories and subsequent restorations:

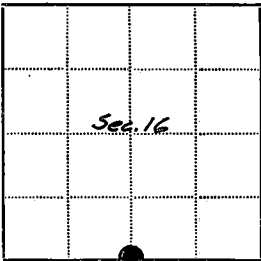
Surveyed in 1859 by William Daugherty.
Dependent Resurvey by Wesson Cook in 1937
Proportionate location set 6 inch. diam. concrete monument, 24 inch. long with brass cap marked, 1/4. S16, S21, 1937
Hemlock 13, bears S54°30'E, 53 lks.
Yellow Birch 12, bears N18W, 164 lks.

Description of corner evidence found:

Concrete monument as described above
Hemlock 16 bears S52E, 34.50 ft.
Y. Birch 14, bears N18W, 108.30 ft.

Description of monument and accessories I established to perpetuate the location of this corner:

Blazed and scribed the following new bearing trees.
Balsam 8, bears N40E, 38.70 ft.
Balsam 8, bears S44W, 30.80 ft.
Iron sign post, bears North 1.0 ft.



● - Corner monument restored
□ -

Resident witnesses.....

Dated at Rhinelander Wisconsin, this 14th day of Dec. 1972.

Signature Jean Resvick Title Land Surveyor
(County Surveyor, Registered Land Surveyor, or other duly authorized official)

Surveyors Registration No. S-802 DOCUMENT NUMBER 102784

Office of Register of Deeds County of Forest

I hereby certify that the within instrument was filed in this office for record on the 11th day of January 1973, and was filed in Book No. Page No. N-11 of County Records.

Signature Eugene Stratemy Title Register of Deeds

Township 38 North, Range 12 East, Section 16, Index No. N-11, Page No.

43812160020

N 1

CERTIFIED LAND CORNER RESTORATION

State of Wisconsin

County of Forest

ss.

I Jean F. Resvick, do hereby certify that on the 12 day of March, 19 74, I found evidence of the South quarter corner of Section 14 Township 38 north, Range 12 east, Fourth Principal Meridian, as described hereon; and that from this evidence I established a new monument and accessories as described hereon to perpetuate the original location of this corner:

Description of original monument and accessories and subsequent restorations:

Dependent Resurvey in 1937 by Wesson Cook

At proportionate distance set an iron post, 3 ft. long, 2 ins. diam., 24 ins. in the ground for 1/4 sec. corner with a brass cap marked: 1/4, S14, S23, 1937

From which:

Y. Birch, 10" bears S6° 30'E, 7 lks.

Maple, 18", bears N7° 30'W, 67 lks.

Description of corner evidence found:

Iron post monument as described above in place

Y. Birch, 18", S6°E, 7 lks.

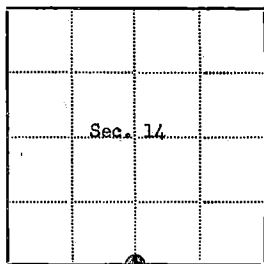

Maple bearing tree was removed and destroyed by road construction.

Description of monument and accessories I established to perpetuate the location of this corner:

Blazed and scribed the following new bearing tree:

Y. Birch 17", N75°W, 34.49 ft.

Set a steel sign post, south east, 0.50 ft.



⊙ - Corner monument restored

□ -

Resident witnesses.....

Dated at Rhinelanders Wisconsin, this 17 day of May 1974.....

Signature Jean F. Resvick Title Land Surveyor
(County Surveyor, Registered Land Surveyor, or other duly authorized official)

Surveyors Registration No. S-802

DOCUMENT NUMBER

105812

Office of Register of Deeds..... County of Forest

I hereby certify that the within instrument was filed in this office for record on the 8th day of August 19 74, and was filed in Book Corner No. Restorations Page No. N-19 of County Records.

Signature Eugene J. Stangor Title.....

Township 38 north, Range 12 east, Section 14, Index No. N-19, Page No.

438121400206

N19

CERTIFIED LAND CORNER RESTORATION

State of Wisconsin

County of Forest

ss.

I Jean F. Resvick, do hereby certify that on the 14 day of March, 1974, I found evidence of the Southeast Section corner of Section 14 Township 38 north, Range 12 east, Fourth Principal Meridian, as described hereon; and that from this evidence I established a new monument and accessories as described hereon to perpetuate the original location of this corner:

Description of original monument and accessories and subsequent restorations:

Dependent Resurvey in 1937 by Wesson Cook

From original evidence found set a concrete monument, 24 ins. long, 6 ins. diam., 20 ins. in the ground for corner of sections 13, 14, 23, and 24 with a brass cap marked:

T38N, R12E, S13, S14, S23, S24, 1937

From which: Spruce, 6" bears N27°E, 35 lks.

Spruce, 6" bears S25° 45'E, 32 lks.

Spruce, 6" bears S21° 45'W, 17 lks.

Spruce 6" bears N40°W, 16 lks.

Description of corner evidence found:

Concrete monument as described above and in place

Spruce stump, N27°E, 35 lks.

Spruce stump, S26°E, 32 lks.

Spruce stump, S22°W, 17 lks.

Spruce, 7", N40°W, 16 lks.

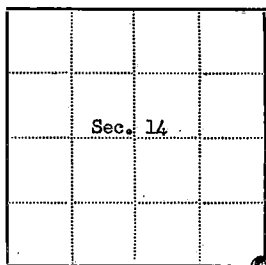

Description of monument and accessories I established to perpetuate the location of this corner:

Blazed and scribed the following new bearing trees

Spruce, 4", S88°E, 19.03 ft.

Spruce, 3", S39°E, 7.32 ft.

Set a steel sign post, north, alongside the monument



● - Corner monument restored

□ -

Resident witnesses.....

Dated at Rhinelander Wisconsin, this 17 day of May 1974

Signature Jean F. Resvick Title Land Surveyor
(County Surveyor, Registered Land Surveyor, or other duly authorized official)

Surveyors Registration No. S-802 DOCUMENT NUMBER 105813

Office of Forest County of Forest

I hereby certify that the within instrument was filed in this office for record on the 8th day of August, 1974, and was filed in Book Corner Restorations Page No. N-21 of County Records.

Signature Eugene Stutz Title _____

Township 38 north, Range 12 east, Section 14, Index No. N-21, Page No. _____

43812140000

N21

U.S. PUBLIC LAND SURVEY MONUMENT RECORD

Index No. P-1

State of Wisconsin }
 County of Forest } ss.

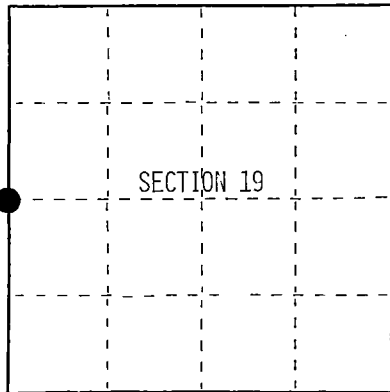
I, William B. Cochrane, do hereby
 certify that on the 14th day
 of February, 1990, I found
 evidence of the West Quarter
 corner of Section 19
 Township 38, North, Range
12 East, Fourth Principal Meridian,
 as described hereon; and that from this evidence
 I established a new monument and accessories
 as described hereon to perpetuate the original
 location of this corner.

Resident witnesses:

.....

.....

.....



● = Corner monument restored.

History of original corner establishment:

Dependent Resurvey in 1937 by Wesson Cook. N00°09'W between Sections 19 and 24,
 at 39.75 chains, the corner point is marked by a cedar post. In place of cedar post
 set an iron post, 3 feet long, 2 inches in diameter, with a brass cap marked; 1/4,
 S19, S24, 1937. From which the following bear;

Cedar	9"	N68°30'E	51 links
Cedar	7"	S50°30'W	42 links

Description of corner evidence found:

Found monument as described and in place, from which the following bear;

Cedar	14"	N68°30'E	34.20 feet
Cedar	13"	S50°00'W	28.00 feet

Description of monument and accessories I established to perpetuate the original location of this corner.

Set;

Steel Sign Post	North	5.00 feet
-----------------	-------	-----------

Dated at Hiles, Wis., this 15th day of February, 1990.

Signature William B. Cochrane Title Land Surveyor Registration No. S-1107
 (County Surveyor, Registered Land Surveyor, or other duly authorized official)

Office of Register of Deeds, County of Forest, I hereby certify that the within
 instrument was filed in this office for record on the 31st day of August, 1992
 at 10:15 o'clock A M.

Paul Aschenbrenner
 (Register of Deeds)

By _____ Deputy

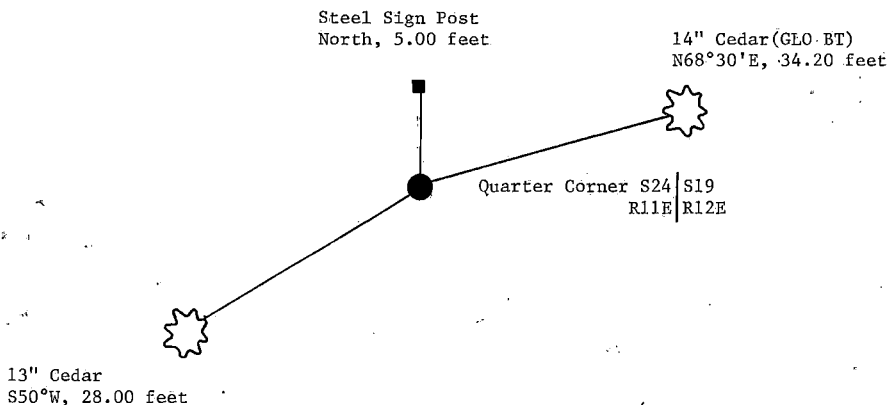
- (d) Describe any material discrepancy between the location of the corner as restored or reestablished and the location of that corner as previously restored or reestablished by distance and direction. Show the discrepancy on the plan view drawing under (d), above. Show the distances between the corner as previously restored or reestablished and (1) the corner as restored or reestablished, and (2) to at least 2 of the witness monuments shown on the drawing in (d), above.

See drawing below.

- (f) Was the corner restored through acceptance of (1) an obliterated evidence location, or, (2) a found perpetuated location?

Restored through acceptance of a found perpetuated location.

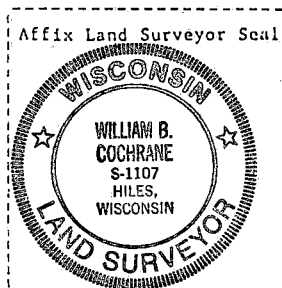
- (g&h) Was the corner reestablished through lost corner proportionate methods? If so, show the method, including the directions and distances to other public land survey corners used as evidence or used for proportioning in determining the corner location?



- (i) I, William B. Cochrane (type or print name) certify that the corner location shown on this record was determined by me or under my direction and control and that this U.S. Public Land Survey Monument Record is correct and complete to the best of my knowledge and belief.

William B. Cochrane
Signature

Feb. 20, 1990
Date



Survey requested by;

Sam Dordick
District Ranger

3/1/90
Date

225400

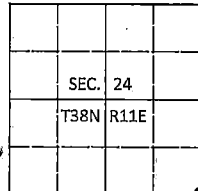
U.S. PUBLIC LAND SURVEY MONUMENT RECORD

Note: This form is intended and designed to fulfill all requirements of Wisconsin Administrative Code, Chapter A-E 7.08 U.S. Public Land Survey Monument Record (a)-(i).

(a) CORNER LOCATION

Cor. of Secs. 19, 24, 25 & 30
 Township 38 North
 Range 11 & 12 East of the 4th P.M.
 Town of Three Lakes
 County of Oneida

WISCRS - Oneida County
 N: 206,907.61 USft
 E: 356,886.84 USft
 Datum: NAD 83(1991)
 GNSS Method: Static - Offset
 GNSS Control: Unknown (by AME)



(b) HISTORY OF ORIGINAL CORNER ESTABLISHMENT

Original Surveyor:

Original Accessories:

Date of Survey

Commenced:

Completed:

(b)(f)(g)(h) Description of monument found at this corner and if it was accepted, state all evidence (material, testimonial, occupational, plats, records, other monuments) used as a basis for accepting. If not accepted or if nothing was found, state evidence used as basis for establishing location. If re-established through lost corner proportionate methods, indicate all monuments, distances and directions used to establish. Indicate type of monument and sign post found or set.

This is a perpetuation of a previous USPLS Monument Record by Jeffrey W. Austin, RLS dated March 5, 2004 and filed in the office of the Oneida County Register of Deeds. A complete history of the corner can be found on the previous monument record. I accept the previous location as a true and faithful perpetuation or reestablishment of the original corner location and further perpetuate it as follows.

August 21, 2016: I found and accepted the record monument, a 2" diam. iron pipe with a 2-1/2" diam. GLO brass cap projecting 10" above the ground surface. The existing accessories were found in substantial agreement with the record and were not remeasured as the sole purpose of this work is to report the coordinates of the corner point.

The coordinate value shown has been verified by at least one of the following methods: 1) comparison to a previously GPS determined published value; 2) the value is the average of two or more GPS observations at a markedly different time; 3) one or more distances were measured back to the GPS observed corner from temporary GPS observed offset locations.

(c)(d)(e) Plan view of corner with ties to at least 4 witness monuments. If in disagreement with previously established corner, show the distances between the two corners and also indicate the ties to the disputed.

FOREST COUNTY, WI
 COURTNEY BRITTEN CLEEREMAN
 REGISTER OF DEEDS
 RECEIVED FOR RECORD

REGISTER OF DEEDS OFFICE
 ONEIDA COUNTY
 FILED

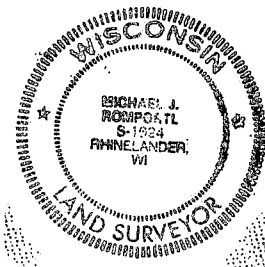
MAY 31 2018

DEC 28 2016

Time: 10:00 A. M.
 Vol.: Corner Restoration
 Page Number: R-1

AT _____ O'CLOCK _____ M.
 KYLE J. FRANSON
 REGISTER OF DEEDS

(i) I, Michael J. Romportl, Professional Land Surveyor No. S-1624, hereby certify that the corner location on this record was determined by me or under my direction and control and that this U.S. Public Land Survey Monument Record is correct and complete to the best of my knowledge and belief.



Michael J Romportl
 Signature

12/23/2016
 Date

3811240000 (INDEX NO. R-25)

143811290000

R-1

CERTIFIED LAND CORNER RESTORATION

State of Wisconsin

County of Forest

ss.

I, Jean F. Resvick, do hereby certify that on the 12th day of November, 1968, I found evidence of the Southeast Section corner of Section 23 Township 38 North, Range 12 East, Fourth Principal Meridian, as described hereon; and that from this evidence I established ~~a~~ a new monument and accessories as described hereon to perpetuate the original location of this corner:

Description of original monument and accessories and subsequent restorations:

Surveyed in 1859 by Wm E. Daugherty. Dependent resurvey in 1937 by Wesson Cook. From the remains of an original bearing tree, set a concrete monument, 24 ins. long, 6 ins. diam., 22 ins. in the ground, for the corner of sections 23, 24, 25 and 26 with a brass cap marked: T.38 N. R.12 E., S.23, S.24, S.25, S.26, 1937, from which:

A Cedar, 6 ins., bears N.28°E., 32 LKs.

A Spruce, 8 ins., bears S.37°30'E., 62 LKs.

A Spruce, 6 ins., bears S.42°15'W., 34 LKs.

A Birch, 7 ins., bears N.37°15'W., 51 LKs.

Description of corner evidence found:

T38N R12E

S23|S24
S26|S25

1937

Monument as described above in place.

A Cedar, 12", bears N.28°E., 21.6 feet or 32.73 LKs.

A Spruce, 10" stump, bears S.37°30'E., 40.9 feet or 61.7 LKs.

A Spruce, fallen, bears S.42°15'W., 22.5 feet or 34.09 LKs.

A W. Birch, 12", bears N.37°15'W., 34.0 feet or 51.52 LKs.

Description of monument and accessories I established to perpetuate the original location of this corner:

Blazed and scribed the following new bearing tree:

A W. Spruce, 4", bears S.30°E., 11.14 feet or 16.88 LKs.

Piled cast iron from old stove around monument to form cast iron mound.



Resident witnesses.....

Dated at Rhinelander, Wisconsin, this 5th day of February, 1969.Signature Jean F. Resvick Title Cadastral Surveyor
(County Surveyor, Registered Land Surveyor, or other duly authorized official)Surveyors Registration No. S-802 DOCUMENT NUMBER 96938Office of Register of Deeds County of ForestI hereby certify that the within instrument was filed in this office for record on the 26th day of August, 1969, and was filed in Book No. I Page No. of County Records.Signature Eugene Stegny Title Register of DeedsTownship 38 North, Range 12 East, Section 23, Index No. R-21, Page No.

43812 23.0000

R21

CERTIFIED LAND CORNER RESTORATION

State of Wisconsin

County of Forest

ss.

I, Jean F. Resvick, do hereby certify that on the 28th day of September, 1965, I found evidence of the northeast section corner of section 33 Township 38 North, Range 12 East, Fourth Principal Meridian, as described hereon; and that from this evidence I established a new ~~monument and~~ accessories as described hereon to perpetuate the original location of this corner:

Description of original monument and accessories and subsequent restorations:

Dependent Resurvey in 1937 by Wesson Cook

Set concrete monument, 24 ins. long, 6 ins. diameter, 20 ins. in the ground, reinforced with an iron post 24 ins. long, 1 in. diam. with brass cap marked T38N, R12E, S 28, S 27, S 33, S 34, 1937 from which the following bearing trees bear
 a spruce 14 ins., N 36°E, 87 lks.
 a maple 16 in., S 74° 15'E, 67 lks.
 a maple 18 in., S 27° 30'W, 140 lks.
 a maple 12 ins., N 78°W, 29 lks.

Description of corner evidence found:

Monument lying on northwest side of logging road, broken and with brass cap battered. A 14 in. spruce snag, with scribing, maple 20 ins., scribed, and a maple 21 ins., scribed. At a point S 36°W, 57.42 feet from spruce snag, a maple 20 ins. diameter bears N 78°W, 19.14 ft., a maple 21 ins. diameter bears S 74° 15' E, 44.22 ft., a maple stump 20 ins. diameter bears S 27° 30' W, 92.40 ft.

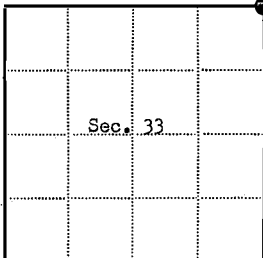
Description of monument and accessories I established to perpetuate the ~~original~~ location of this corner:

At the point located from the bearing trees found set a 2 ins. inside diam., galvanized iron pipe, 5 feet long, flanged at bottom, filled with concrete, 18 ins. above ground, with brass cap marked.

T38N R12E
 S28 | S27
 S33 | S34
 1965
 S-802

from which the following blazed and scribed new bearing trees bear
 yellow birch 11 ins. diam., S 49°W, 48.98 ft. or 74.21 lks.
 yellow birch 13 ins. diam., N 25°E, 52.05 ft. or 78.86 lks.

I placed the old monument along side of the pipe monument flush with the ground.



⊙ = Corner monument restored

□ =

Resident witnesses

Dated at Rhineland, Wisconsin, this 7th day of Jan., 1966.

Signature Jean F. Resvick Title Cadastral Surveyor
 (County Surveyor, Registered Land Surveyor, or other duly authorized official)

Surveyors Registration No. S-802 91352

Office of Register of Deeds County of Forest
 I hereby certify that the within instrument was filed in this office for record on the 13 day of April, 1966, and was filed in Book No. _____ Page No. _____ of County Records.

Signature Anna Peterson Title Register of Deeds

Township 38 North, Range 12 East, Section 33, Index No. V-13, Page No. _____

438122820000

U.S. PUBLIC LAND SURVEY MONUMENT RECORD

Index No. 7-1

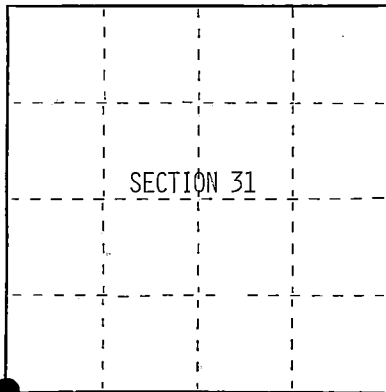
State of Wisconsin

County of Forest } ss.

I, William B. Cochran, do hereby certify that on the 5th day of February, 1990, I found evidence of the Southwest Section corner of Section 31 Township 38, North, Range 12 East, Fourth Principal Meridian, as described hereon; and that from this evidence I established a new monument and accessories as described hereon to perpetuate the original location of this corner.

Resident witnesses:

.....



● = Corner monument restored.

History of original corner establishment:

Original Government Survey in 1858 by Alfred Millard.

Dependent Resurvey in 1937 by Wesson Cook. West on the South side of Section 31, T38N R12E, at 78.77 chains, the point for the original corner of Townships 37 and 38 North, Ranges 11 and 12 East, is determined from remains of original bearing trees.

Set a concrete monument, 2 feet long, 6 inches in diameter, with a brass cap marked;

T38N, R11E, R12E, S36, S31, S1, S6, T37N, 1937. From which the following bear;

Cedar	5"	N68°45'E	48.84 feet	Cedar	5"	S42°00'W	36.96 feet
Cedar	5"	S25°45'E	23.10 feet	Cedar	6"	N75°30'W	25.08 feet

Description of corner evidence found:

Found monument as described and in place. Northeast and alongside monument, found a 2 inch diameter iron pipe with a threaded cap stamped to identify the corner.

Found the following bearing trees;

Cedar	11"	N68°45'E	49.28 feet
Cedar	11"	S25°45'E	23.55 feet
Cedar (Stump)		S42°00'W	36.96 feet
Cedar (Stump)		N75°30'W	25.08 feet

Description of monument and accessories I established to perpetuate the original location of this corner.

Blazed and scribed the following new bearing trees;

Cedar	11"	S35°W	38.70 feet
Spruce	9"	N16°W	14.80 feet

Set;

Steel Sign Post	South	1.00 feet
-----------------	-------	-----------

Painted and attached bearing tree signs to all bearing trees.

Dated at Hiles, Wis., this 5th day of February, 1990

Signature William B. Cochran Title Land Surveyor Registration No. S-1107
 (County Surveyor, Registered Land Surveyor, or other duly authorized official)

Office of Register of Deeds, County of Forest, I hereby certify that the within instrument was filed in this office for record on the 8th day of March, 1990 at 1:00 o'clock P. M.

Paul A. Schenker
 (Register of Deeds)

By _____ Deputy

43811360000

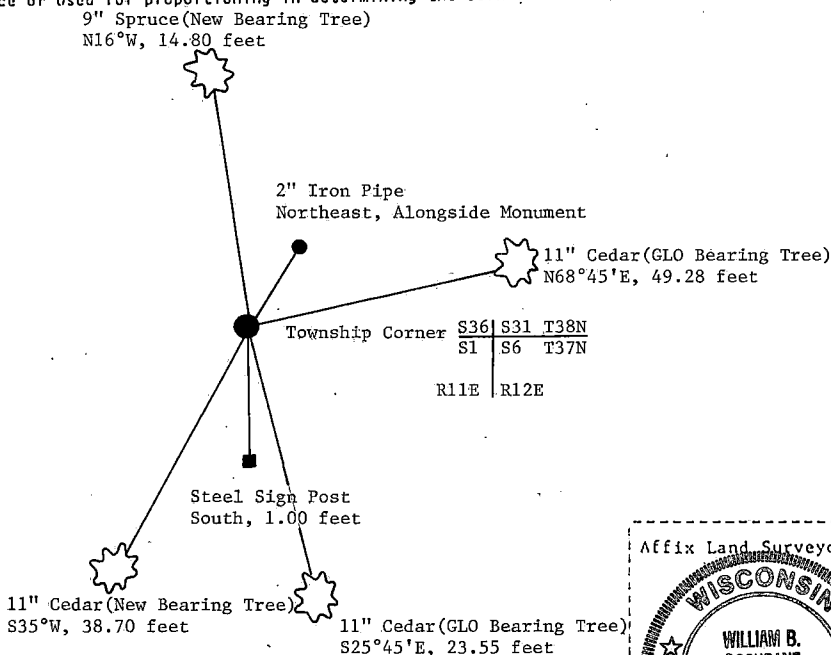
- (e) Describe any material discrepancy between the location of the corner as restored or reestablished and the location of that corner as previously restored or reestablished by distance and direction. Show the discrepancy on the plan view drawing under (d), above. Show the distances between the corner as previously restored or reestablished and (1) the corner as restored or reestablished, and (2) to at least 2 of the witness monuments shown on the drawing in (d), above.

See drawing below.


- (f) Was the corner restored through acceptance of (1) an obliterated evidence location, or, (2) a found perpetuated location?

Restored through acceptance of a found perpetuated location.

- (g/h) Was the corner reestablished through lost corner proportionate methods? If so, show the method, including the directions and distances to other public land survey corners used as evidence or used for proportioning in determining the corner location?



Affix Land Surveyor Seal



- (i) William B. Cochrane
(Type or print name) certify that the corner location shown on this record was determined by me or under my direction and control and that this U.S. Public Land Survey Monument Record is correct and complete to the best of my knowledge and belief.

William B. Cochrane
Signature

2/6/90
Date

Survey requested by;

Cam Gordon
District Ranger

3/1/90
Date

U.S. PUBLIC LAND SURVEY MONUMENT RECORD

Index No. Z-3

State of Wisconsin }
County of Forest } ss.

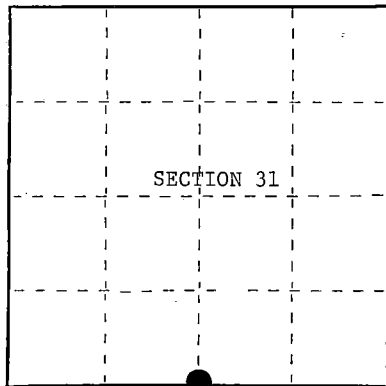
I, William B. Cochrane, do hereby
certify that on the 11th day
of July, 1988, I found
evidence of the South Quarter
corner of Section 31
Township 38, North, Range
12 East, Fourth Principal Meridian,
as described hereon; and that from this evidence
I established a new monument and accessories
as described hereon to perpetuate the original
location of this corner.

Resident witnesses:

.....

.....

.....



○ = Corner monument restored.

History of original corner establishment:

Original Government Survey in 1858 by Alfred Millard.

Dependent Resurvey in 1937 by Wesson Cook. At proportionate distance, set an iron post,
3 feet long, 2 inches in diameter, with a brass cap marked; S31, S6, 1/4, 1937.
From which the following bear;

Spruce	3"	N72°00'E	30 lks.
Y. Birch	8"	S53°45'E	63 lks.

Description of corner evidence found:

Found monument as described and in place, from which the following bears;

Y. Birch (Stump)	S53°45'E	63 lks.
------------------	----------	---------

Description of monument and accessories I established to perpetuate the original location of this corner.

Blazed and scribed the following new bearing trees;

Maple	5"	S85°E	32.94 feet
Maple	7"	S12°E	52.30 feet
Steel Sign Post		NW	1.50 feet

Dated at Hiles, Wis., this 16th day of February, 1989

Signature William B. Cochrane Title Land Surveyor Registration No. S-1107
(County Surveyor, Registered Land Surveyor, or other duly authorized official)

Office of Register of Deeds, County of Forest, I hereby certify that the within
instrument was filed in this office for record on the 7th day of March, 1989
at 9:55 o'clock A. M.

Paul Aschenbrenner
(Register of Deeds)

By Shandra L. Dedde Deputy

43812310020

- (e) Describe any material discrepancy between the location of the corner as restored or reestablished and the location of that corner as previously restored or reestablished by distance and direction. Show the discrepancy on the plan view drawing under (d), above. Show the distances between the corner as previously restored or reestablished and (1) the corner as restored or reestablished, and (2) to at least 2 of the witness monuments shown on the drawing in (d), above.

See drawing below.

- (f) Was the corner restored through acceptance of (1) an obliterated evidence location, or, (2) a found perpetuated location?

Restored through acceptance of a found perpetuated location.

- (g&h) Was the corner reestablished through lost corner proportionate methods? If so, show the method, including the directions and distances to other public land survey corners used as evidence or used for proportioning in determining the corner location?

Steel Sign Post
NW, 1.50 feet

Quarter Corner

S31	T38N
S6	T37N

5" Maple(New bearing tree)
S85°E, 32.94 feet

7" Maple(New bearing tree)
S12°E, 52.30 feet

Affix Land Surveyor Seal



- (i) I, William B. Cochrane
(type or print name) certify that the corner location shown on this record was determined by me or under my direction and control and that this U.S. Public Land Survey Monument Record is correct and complete to the best of my knowledge and belief.

William B. Cochrane February 16, 1989
Signature Date

Survey requested by: Paula S. Jordan 2/27/89
District Ranger Date

Date of Survey; 1988

U.S. PUBLIC LAND SURVEY MONUMENT RECORD

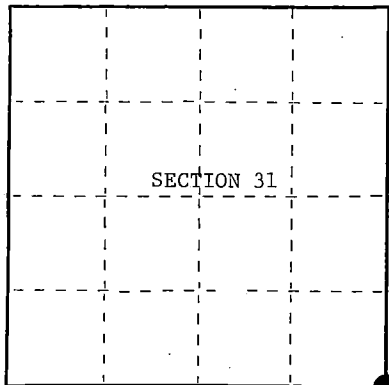
Index No. Z-5

State of Wisconsin }
County of Forest ss.

I, William B. Cochran, do hereby certify that on the 11th day of July, 1988, I found evidence of the Southeast Section corner of Section 31 Township 38, North, Range 12 East, Fourth Principal Meridian, as described hereon; and that from this evidence I established a new monument and accessories as described hereon to perpetuate the original location of this corner.

Resident witnesses:

.....
.....
.....



○ = Corner monument restored.

History of original corner establishment:

Original Government Survey in 1858 by Alfred Millard.

Dependent Resurvey in 1937 by Wesson Cook. In place of old post in mound of stone, set a concrete monument, 24 inches long, 6 inches in diameter, with a brass tablet marked; T38N, R12E, S31, S32, S6, S5, T37N, 1937. From which the following bear;

Hemlock	12"	N84°45'E	59 lks.
Y. Birch	6"	S49°45'E	49 lks.
Hemlock	9"	S28°00'W	49 lks.
Y. Birch	8"	N52°15'W	80 lks.

Description of corner evidence found:

Found monument as described and in place, from which the following bear;

Hemlock (Snag)	14"	N84°45'E	59 lks. (38.94 feet)
Y. Birch	13"	S49°45'E	49 lks. (32.48 feet)
Y. Birch (Snag)	9"	N52°15'W	80 lks. (52.80 feet)

Description of monument and accessories I established to perpetuate the original location of this corner.

Blazed and scribed the following new bearing trees;

Maple	6"	N23°E	28.90 feet
Basswood	9"	S47°W	21.62 feet
Maple	12"	N65°W	23.35 feet
Steel Sign Post		NW	1.00 feet

Dated at Hiles, Wis., this 16th day of February, 1989.

Signature William B. Cochran Title Land Surveyor Registration No. S-1107
(County Surveyor, Registered Land Surveyor, or other duly authorized official)

Office of Register of Deeds, County of Forest
I hereby certify that the within instrument was filed in this office for record on the 7th day of March, 1989
at 9:55 o'clock A. M.

Paul Aschenbrenner

(Register of Deeds)

By Sandra L. Deddo Deputy


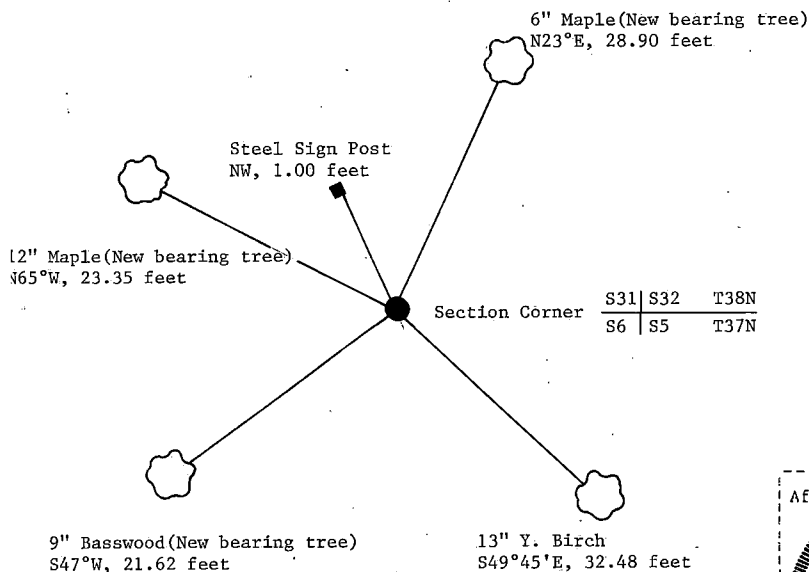
- (e) Describe any material discrepancy between the location of the corner as restored or reestablished and the location of that corner as previously restored or reestablished by distance and direction. Show the discrepancy on the plan view drawing under (d), above. Show the distances between the corner as previously restored or reestablished and (1) the corner as restored or reestablished, and (2) to at least 2 of the witness monuments shown on the drawing in (d), above.

See drawing below.

- (f) Was the corner restored through acceptance of (1) an obliterated evidence location, or, (2) a found perpetuated location?

Restored through acceptance of a found perpetuated location.

- (g&h) Was the corner reestablished through lost corner proportionate methods? If so, show the method, including the directions and distances to other public land survey corners used as evidence or used for proportioning in determining the corner location?



- (i) I, William B. Cochrane
 (type or print name) certify that the corner location shown on this record was determined by me or under my direction and control and that this U.S. Public Land Survey Monument Record is correct and complete to the best of my knowledge and belief.

William B. Cochrane February 16, 1989
 Signature Date

Survey requested by: Pamela Sygorka 2/27/89

Date of Survey; 1988