

U.S. PUBLIC LAND SURVEY MONUMENT RECORD

Index No. A-1

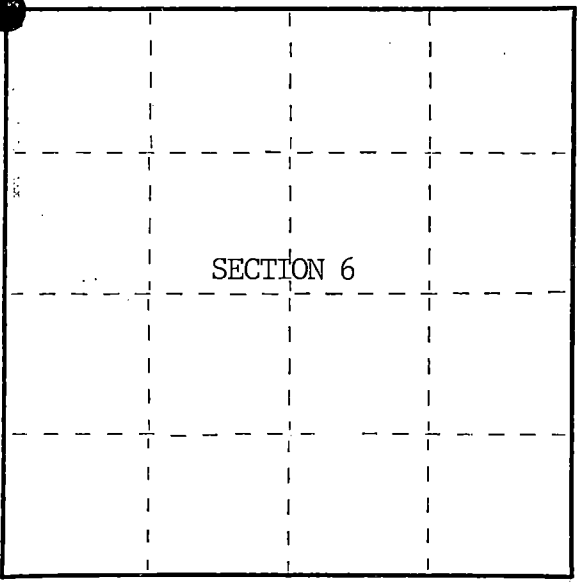
State of Wisconsin }
County of Forest } ss.

I William B. Cochrane, do hereby
certify that on the 29th day
of July, 1985, I found
evidence of the Northwest Section
corner of Section 6
Township 38 North, Range
14 East, Fourth Principal Meridian,
as described hereon; and that from this evidence
I established a new monument and accessories
as described hereon to perpetuate the original
location of this corner.

Resident witnesses:

David Brownell

State Plane Co-ordinates
N- 236,775.767
E-2,306,026.128



○ = Corner monument restored.

History of original corner establishment:

Original Government Survey in 1858 by Alfred Millard.

Corner restored on April 4th, 1975, by William B. Cochrane, a Registered
Land Surveyor with the U.S. Forest Service.

See Certified Land Corner Restoration Certificate #108560, filed in the
Registrar of Deeds Office, in the Forest County Courthouse.

Description of corner evidence found:

Found monument as described and in place, from which the following bear;

Elm	9"	N60°E	14.82 feet-Cut down for Aerial Photo Project
Maple(Snag)		S68°E	34.82 feet
Elm(Dead)		South	15.58 feet
Steel Sign Post		NE	0.50 feet

Description of monument and accessories I established to perpetuate the original location of this corner.

Blazed and scribed the following new bearing trees;

B. Ash	6"	N66°E	47.57 feet
Maple	6"	S60°E	28.77 feet

Re-set Steel Sign Post NE 4.00 feet

Dated at Hiles, Wis., this 22nd day of January, 19 86

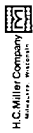
Signature William B. Cochrane Title Land Surveyor Registration No. S-1107
(County Surveyor, Registered Land Surveyor, or other duly authorized official)

Office of Register of Deeds, County of Forest, I hereby certify that the within
instrument was filed in this office for record on the 11th day of March, 19 87
at 3:30 o'clock P. M.

Paul Aschenbrenner
(Register of Deeds)

By Deputy

FORM NO. 985-A



Stock No. 26273

DOCUMENT NUMBER 132286

43913360000

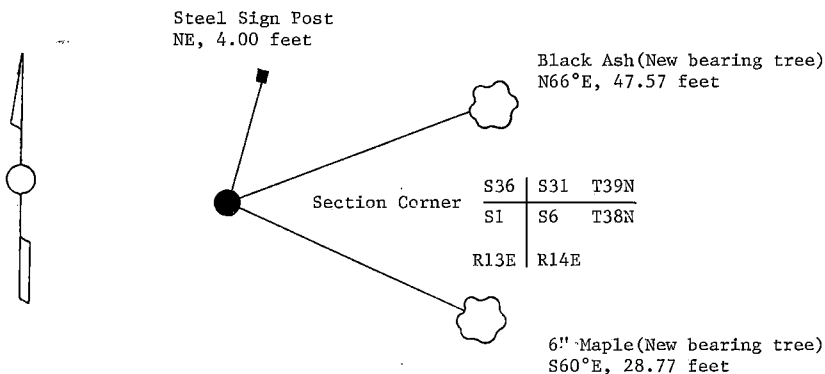
- (e) Describe any material discrepancy between the location of the corner as restored or reestablished and the location of that corner as previously restored or reestablished by distance and direction. Show the discrepancy on the plan view drawing under (d), above. Show the distances between the corner as previously restored or reestablished and (1) the corner as restored or reestablished, and (2) to at least 2 of the witness monuments shown on the drawing in (d), above.

See drawing below.

- (f) Was the corner restored through acceptance of (1) an obliterated evidence location, or, (2) a found perpetuated location?

Restored through acceptance of a found perpetuated location.

- (g&h) Was the corner reestablished through lost corner proportionate methods? If so, show the method, including the directions and distances to other public land survey corners used as evidence or used for proportioning in determining the corner location?



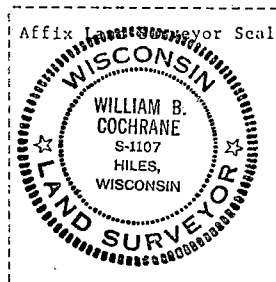
- (i) I, William B. Cochrane
(type or print name) certify that the corner location shown on this record was determined by me or under my direction and control and that this U.S. Public Land Survey Monument Record is correct and complete to the best of my knowledge and belief.

William B. Cochrane October 8, 1986
Signature Date

Survey requested by: Edward J. [Signature] 3-9-87

District Ranger

Date



U.S. PUBLIC LAND SURVEY MONUMENT RECORD

Index No. A-3

State of Wisconsin }
County of Forest } ss.

I William B. Cochrane, do hereby
certify that on the 29th day
of July, 1985, I found
evidence of the North Quarter
corner of Section 6
Township 38, North, Range
14 East, Fourth Principal Meridian,
as described hereon; and that from this evidence
I established a new monument and accessories
as described hereon to perpetuate the original
location of this corner.

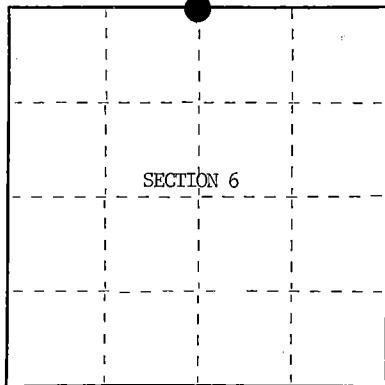
Resident witnesses:

David Brownell

State Plane Co-ordinates

N- 236,851.3620

E-2,308,931.2060



○ = Corner monument restored.

History of original corner establishment:

Original Government Survey in 1858 by Alfred Millard.

Corner restoration on April 4th, 1975, by William B. Cochrane, a
Registered Land Surveyor with the U.S. Forest Service.

See Certified Land Corner Restoration Certificate #108561, filed in the
Registrar of Deeds Office, in the Forest County Courthouse.

Description of corner evidence found:

Found monument as described and in place, from which the following bear;

Maple	7"	N17°E	2.71 feet
Maple	7"	N52°W	10.29 feet
Y. Birch	19"	N51°E	27.72 feet
Steel Sign Post		SE	0.50 feet

All of the above Bearing Trees were cut down for the Aerial Photo Project.

Description of monument and accessories I established to perpetuate the original location of this corner.

Blazed and scribed the following new bearing trees;

Maple	10"	S66°E	19.69 feet
Hemlock	19"	S18°W	23.95 feet

Re-set Steel Sign Post	NW	3.00 feet
------------------------	----	-----------

Dated at Hiles, Wis., this 22nd day of January, 19 86

Signature William B. Cochrane Title Land Surveyor Registration No. S-1107
(County Surveyor, Registered Land Surveyor, or other duly authorized official)

Office of Register of Deeds, County of Forest, I hereby certify that the within
instrument was filed in this office for record on the 11th day of March, 19 87
at 3:30 o'clock P. M.

Paul Aschabrenner
(Register of Deeds)

By _____ Deputy

42914310020

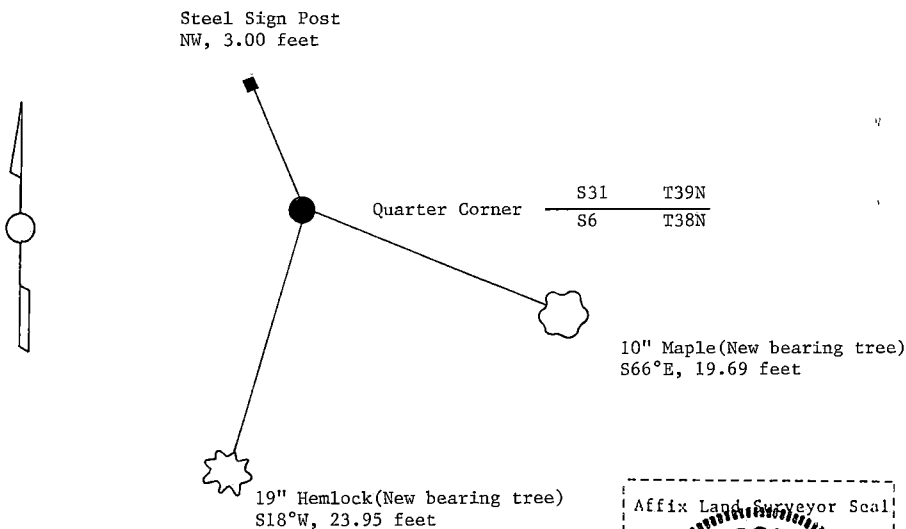
- (e) Describe any material discrepancy between the location of the corner as restored or reestablished and the location of that corner as previously restored or reestablished by distance and direction. Show the discrepancy on the plan view drawing under (d), above. Show the distances between the corner as previously restored or reestablished and (1) the corner as restored or reestablished, and (2) to at least 2 of the witness monuments shown on the drawing in (d), above.

See drawing below.

- (f) Was the corner restored through acceptance of (1) an obliterated evidence location, or, (2) a found perpetuated location?

Restored through acceptance of a found perpetuated location.

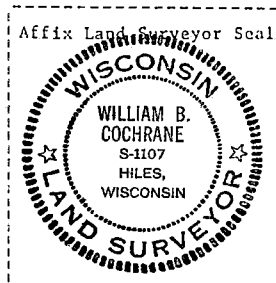
- (g,h) Was the corner reestablished through lost corner proportionate methods? If so, show the method, including the directions and distances to other public land survey corners used as evidence or used for proportioning in determining the corner location?



- (i) I, William B. Cochrane
(type or print name) certify that the corner location shown on this record was determined by me or under my direction and control and that this U.S. Public Land Survey Monument Record is correct and complete to the best of my knowledge and belief.

William B. Cochrane October 8, 1986
Signature Date

Survey requested by: Donald Genger 3-9-87
District Ranger Date



U.S. PUBLIC LAND SURVEY MONUMENT RECORD

Index No. A-5

State of Wisconsin }
County of Forest } ss.

I William B. Cochrane, do hereby
certify that on the 22nd day
of August, 19 85, I found
evidence of the Northwest Section
corner of Section 5
Township 38, North, Range
14 East, Fourth Principal Meridian,
as described hereon; and that from this evidence
I established a new monument and accessories
as described hereon to perpetuate the original
location of this corner.

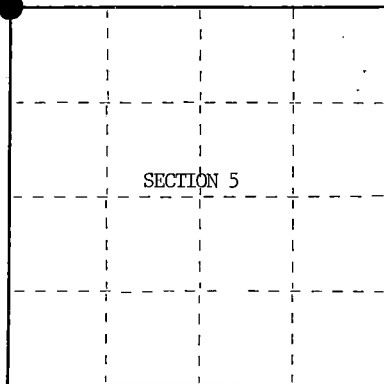
Resident witnesses:

David Brownell

State Plane Co-ordinates

N= 236,885.3590

E=2,311,560.6510



○ = Corner monument restored.

History of original corner establishment:

Original Government Survey in 1858 by Alfred Millard.

Corner restored on April 4th, 1975, by William B. Cochrane, a
Registered Land Surveyor with the U.S. Forest Service.

See Certified Land Corner Restoration Certificate #108562, filed in the
Registrar of Deeds Office, in the Forest County Courthouse.

Description of corner evidence found:

Found monument as described and in place, from which the following bear;

Black Spruce (Snag)	N59°E	14.41 feet
Black Spruce 4"	S21°E	8.67 feet
Black Spruce 4"	N82°W	12.80 feet
Black Spruce 4"	N44°W	8.26 feet
Steel Sign Post	SW	0.20 feet

All of the above bearing trees were cut down for the Aerial Photo Project.

Description of monument and accessories I established to perpetuate the original location of this corner.

Blazed and scribed the following new bearing trees;

Black Spruce 5"	N47°E	36.60 feet
Black Spruce 5"	S34°E	50.60 feet
Black Spruce 4"	S64°W	19.87 feet
Black Spruce 5"	N13°W	43.56 feet

Re-set Steel Sign Post SE 3.00 feet

Dated at Hiles, Wis., this 27th day of January, 19 86

Signature William B. Cochrane Title Land Surveyor Registration No. S-1107
(County Surveyor, Registered Land Surveyor, or other duly authorized official)

Office of Register of Deeds, County of Forest, I hereby certify that the within
instrument was filed in this office for record on the 11th day of March, 19 87
at 3:30 o'clock P. M.

Paul Aschenbrenner
(Register of Deeds)

By _____ Deputy

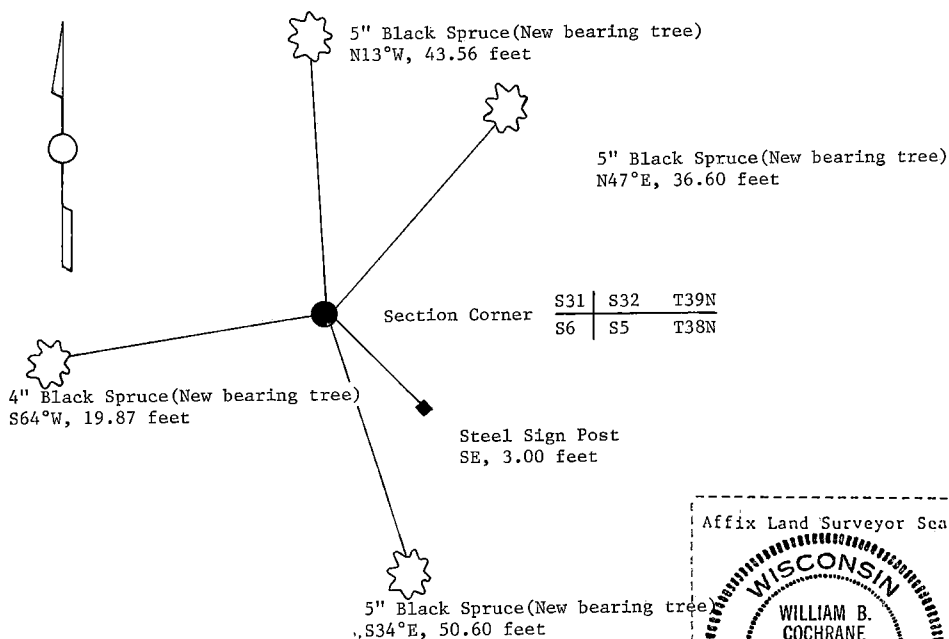
- (e) Describe any material discrepancy between the location of the corner as restored or reestablished and the location of that corner as previously restored or reestablished by distance and direction. Show the discrepancy on the plan view drawing under (d), above. Show the distances between the corner as previously restored or reestablished and (1) the corner as restored or reestablished, and (2) to at least 2 of the witness monuments shown on the drawing in (d), above.

See drawing below.

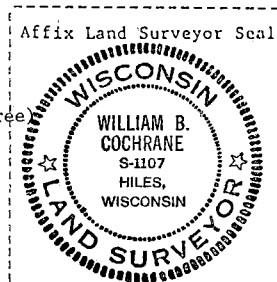
- (f) Was the corner restored through acceptance of (1) an obliterated evidence location, or, (2) a found perpetuated location?

Restored through acceptance of a found perpetuated location.

- (g&h) Was the corner reestablished through lost corner proportionate methods? If so, show the method, including the directions and distances to other public land survey corners used as evidence or used for proportioning in determining the corner location?



- (i) William B. Cochrane
(type or print name) certify that the corner location shown on this record was determined by me or under my direction and control and that this U.S. Public Land Survey Monument Record is correct and complete to the best of my knowledge and belief.



William B. Cochrane October 8, 1986
Signature Date

Survey requested by: Edward [Signature] 3-9-87
District Ranger Date

U.S. PUBLIC LAND SURVEY MONUMENT RECORD

Index No. A-7

State of Wisconsin }
County of Forest } ss.

History of original corner establishment:

Original Government Survey in 1858 by Alfred Millard.

Corner restored on July 1st, 1969, by Jean Resvick, a Registered Land Surveyor with the U.S. Forest Service.

See Certified Land Corner Restoration Certificate #98921, filed in the Registrar of Deeds Office, in the Forest County Courthouse.

Description of corner evidence found:

Found monument as described and in place, from which the following bear;

Cedar	12"	N62°E	6.39 feet
Cedar	12"	N63°W	5.93 feet
Steel Sign Post		SE	1.50 feet

The above bearing trees were cut down for the Aerial Photo Project.

Description of monument and accessories I established to perpetuate the original location of this corner.

Blazed and scribed the following new bearing trees;

Cedar	13"	S88°E	39.74 feet
Cedar	14"	S40°W	20.70 feet

Re-set Steel Sign Post SE 3.50 feet

Dated at Hiles, Wis., this 27th day of January, 1986

Signature William B. Cochran Title Land Surveyor Registration No. S-1107
(County Surveyor, Registered Land Surveyor, or other duly authorized official)

Office of Register of Deeds, County of Forest, I hereby certify that the within instrument was filed in this office for record on the 11th day of March, 1987 at 3:30 o'clock P. M.-

Paul Aschenbrenner
(Register of Deeds)

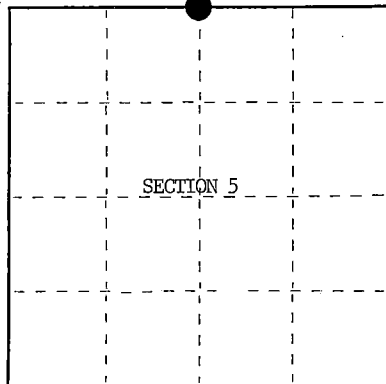
By _____ Deputy

I, William B. Cochran, do hereby certify that on the 1st day of July, 1985, I found evidence of the North Quarter corner of Section 5 Township 38 North, Range 14 East, Fourth Principal Meridian, as described hereon; and that from this evidence I established a new monument and accessories as described hereon to perpetuate the original location of this corner.

Resident witnesses:

David Brownell

State Plane Co-ordinates
N- 236,927.2850
E- 2,314,186.1610



○ = Corner monument restored.

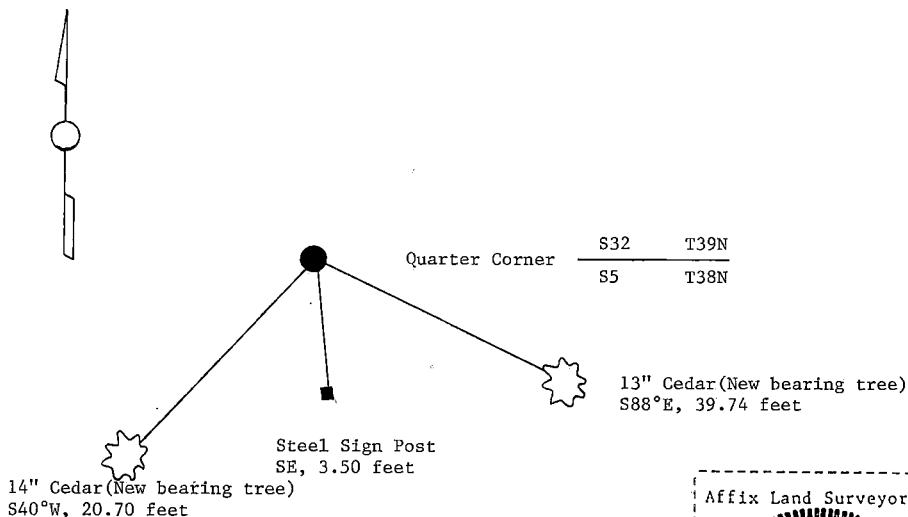
- (e) Describe any material discrepancy between the location of the corner as restored or reestablished and the location of that corner as previously restored or reestablished by distance and direction. Show the discrepancy on the plan view drawing under (d), above. Show the distances between the corner as previously restored or reestablished and (1) the corner as restored or reestablished, and (2) to at least 2 of the witness monuments shown on the drawing in (d), above.

See drawing below.

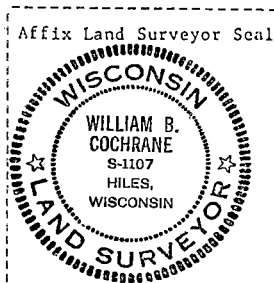
- (f) Was the corner restored through acceptance of (1) an obliterated evidence location, or, (2) a found perpetuated location?

Restored through acceptance of a found perpetuated location.

- (g&h) Was the corner reestablished through lost corner proportionate methods? If so, show the method, including the directions and distances to other public land survey corners used as evidence or used for proportioning in determining the corner location?



- (i) I, William B. Cochrane
(type or print name) certify that the corner location shown on this record was determined by me or under my direction and control and that this U.S. Public Land Survey Monument Record is correct and complete to the best of my knowledge and belief.



Signature William B. Cochrane Date October 8, 1986

Survey requested by, Edward L. [Signature] 3-9-87
District Ranger Date

CERTIFIED LAND CORNER RESTORATION

State of Wisconsin

County of Forest

ss.

I, Jean F. Resvick, do hereby certify that on the 1st day of July, 1969, I found evidence of the North quarter corner of Section 5 Township 38 North, Range 14 East, Fourth Principal Meridian, as described hereon; and that from this evidence I established a new monument and accessories as described hereon to perpetuate the original location of this corner:

Description of original monument and accessories and subsequent restorations:

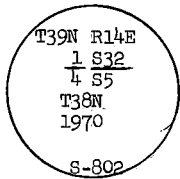
Survey in 1858 by Alfred Millard. 40.0 chains west between sections 5 and 32 set post. Tamarack 8, bears N70W, 27 lks. Tamarack 7, bears S80E, 16 lks. 4 chains east leave swamp 23 chains west stream, 8 lks. wide runs east.

Description of corner evidence found:

2 x 2 squared post from which a tamarack stump bears N70W, 27 lks. Fallen snag by stump with scribing. At S80E, 16 lks. from post, stump hole of blow down, 23.00 chains west to stream. 27.00 west to edge of swamp. 8.00 chains east to edge of swamp.

Description of monument and accessories I established to perpetuate the original location of this corner:

Replaced 2 x 2 post with a 2 inch inside diameter, galvanized wrought iron pipe, 5 ft. long, filled with concrete, with brass cap marked.

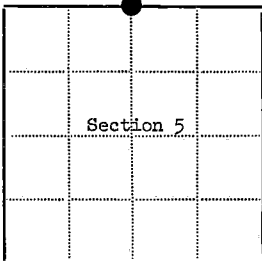


From which the following blazed and scribed new bearing trees bear.

Cedar 9, bears N62E, 6.39 ft.

Cedar 8, bears N63W, 5.93 ft.

Steel post set 1.5 feet SE of monument



⊙ = Corner monument restored

□ =

Resident witnesses.....

Dated at Rhineland Wisconsin, this 8th day of April 1970.

Signature Jean F. Resvick Title Cadastral Surveyor
(County Surveyor, Registered Land Surveyor, or other duly authorized official)

Surveyors Registration No. S-802 DOCUMENT No. 98921

Office of Register of Deeds County of Forest

I hereby certify that the within instrument was filed in this office for record on the 23rd day of October 1970, and was filed in Book No. CORNER Page No. A-7 of County Records.

RESTORATIONS

Signature Eugene Stutzman Title Register of Deeds

Township 38 North, Range 14 East, Section 5, Index No. A-7, Page No. 7

43914320020

U.S. PUBLIC LAND SURVEY MONUMENT RECORD

Index No. A-9

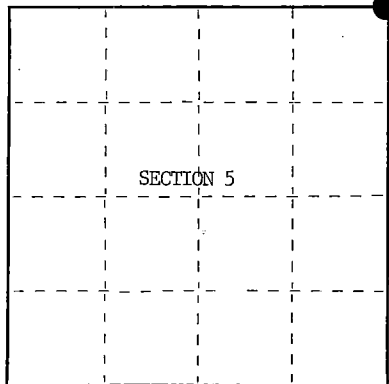
State of Wisconsin }
County of Forest } ss.

I, William B. Cochran, do hereby
certify that on the 29th day
of July, 1985, I found
evidence of the Northeast Section
corner of Section 5
Township 38, North, Range
14 East, Fourth Principal Meridian,
as described hereon; and that from this evidence
I established a new monument and accessories
as described hereon to perpetuate the original
location of this corner.

Resident witnesses:

David Brownell

State Plane Co-ordinates
N- 236,962.3710
E-2,316,789.5310



○ = Corner monument restored.

History of original corner establishment:

Original Government Survey in 1858 by Alfred Millard.

Corner restored on June 14th, 1968, by Jean Resvick, a Registered
Land Surveyor with the U.S. Forest Service.

See Certified Land Corner Restoration Certificate #95890, filed in the
Registrar of Deeds Office, in the Forest County Courthouse.

Description of corner evidence found:

Found monument as described and in place, from which the following bear;

Cedar	12"	N37°E	9.00 feet-Cut down for Aerial Photo Project.
Maple	5"	S46°E	4.33 feet
Cedar	7"	S13°W	17.86 feet
Cedar	13"	N52°W	17.94 feet-Cut down for Aerial Photo Project.
4"x4" Sign Post		N45°W	1.30 feet

Description of monument and accessories I established to perpetuate the original location of this corner.

Blazed and scribed the following new bearing trees;

Maple	6"	N32°E	57.20 feet
Maple	7"	N51°W	84.37 feet
Steel Sign Post		SE	2.50 feet

Dated at Hiles, Wis., this 27th day of January, 1986

Signature William B. Cochran Title Land Surveyor Registration No. S-1107
(County Surveyor, Registered Land Surveyor, or other duly authorized official)

Office of Register of Deeds, County of Forest, I hereby certify that the within
instrument was filed in this office for record on the 11th day of March, 1987
at 3:30 o'clock P. M.

Paul Ackenhauer
(Register of Deeds)

By _____ Deputy

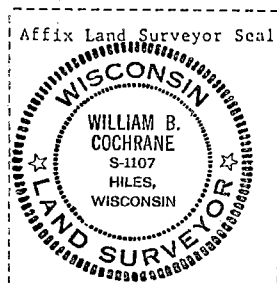
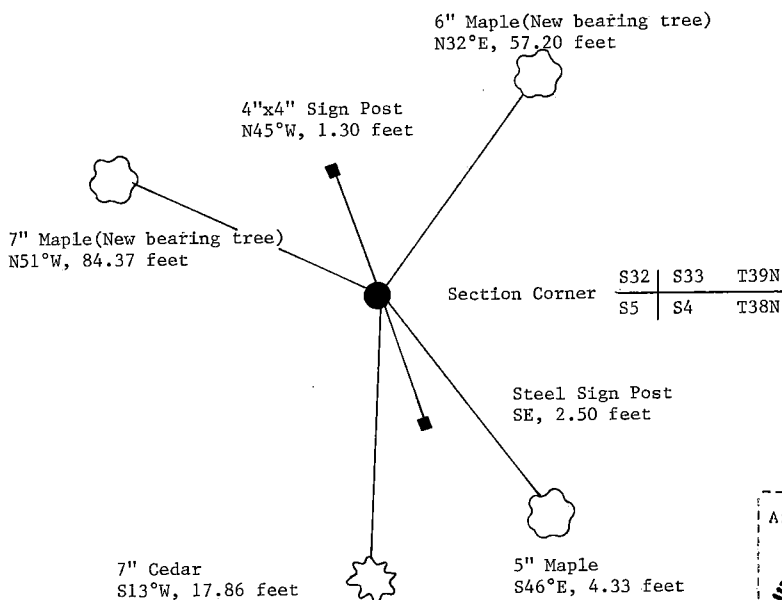
(e) Describe any material discrepancy between the location of the corner as restored or reestablished and the location of that corner as previously restored or reestablished by distance and direction. Show the discrepancy on the plan view drawing under (d), above. Show the distances between the corner as previously restored or reestablished and (1) the corner as restored or reestablished, and (2) to at least 2 of the witness monuments shown on the drawing in (d), above.

See drawing below.

(f) Was the corner restored through acceptance of (1) an obliterated evidence location, or, (2) a found perpetuated location?

Restored through acceptance of a found perpetuated location.

(g&h) Was the corner reestablished through lost corner proportionate methods? If so, show the method, including the directions and distances to other public land survey corners used as evidence or used for proportioning in determining the corner location?



(i) William B. Cochrane
(type or print name) certify that the corner location shown on this record was determined by me or under my direction and control and that this U.S. Public Land Survey Monument Record is correct and complete to the best of my knowledge and belief.

William B. Cochrane October 8, 1986
Signature Date

Survey requested by: Edward Leger 3-9-87
District Ranger Date

CERTIFIED LAND CORNER RESTORATION

State of Wisconsin

County of Forest

ss.

I, Jean F. Resvick, do hereby certify that on the 14th day of June, 1968, I found evidence of the Northwest Section corner of Section 4 Township 38 North, Range 14 East, Fourth Principal Meridian, as described hereon; and that from this evidence I established a new monument and accessories as described hereon to perpetuate the original location of this corner:

Description of original monument and accessories and subsequent restorations:
Surveyed in 1858 by Alfred Millard.

80.00 chains West between Sections 4 and 33 set wood post.

Maple, 12 ins., N.38°W., 19 Lks.
Sugar, 14 ins., N.64°E., 3 Lks.
Fir, 10 ins., S.30°E., 26 Lks.
Cedar, 14 ins., S.50°W., 33 Lks.

Description of corner evidence found: Cedar snag, fallen with scribing. At recorded bearing and distance from fallen cedar found the point of a post. From the post point found the remains of a sugar stump bearing N.64°E., 1.9 ft. and a maple stump mound bearing N.38°W., 12.5 ft. Found a F.S. Poster nailed to a cedar that read "East 8 ft. to corner" This checked with post point found. F.S. Poster found was dated 1934. There was no evidence found of the fir at the recorded bearing and distance.

Description of monument and accessories I established to perpetuate the original location of this corner:
Replaced post point found with a 6 in. dia. concrete monument 4 ft. long 3.5 ft. in ground with brass cap marked:


from which the following new blazed and scribed bearing trees bear:

Cedar, 10 ins., N.37°E., 9.00 ft. or 13.64 Lks.
Maple, 3 ins., S.46°E., 4.33 ft. or 6.56 Lks.
Cedar, 7 ins., S.13°30'W., 17.86 ft. or 27.06 Lks.
Cedar, 12 ins., N.52°W., 17.94 ft. or 27.18 Lks.
Set 4 x 4 cedar post N.45°W., 1.3 ft. from corner

T39N R14E

S32	S33
S5	S4

T38N
1968
S-802



Resident witnesses.....

Dated at Rhinelander Wisconsin, this 27th day of August 1968.

Signature Jean F. Resvick Title Cadastral Surveyor
(County Surveyor, Registered Land Surveyor, or other duly authorized official) DOCUMENT Number

Surveyors Registration No. S-802

95890

Office of Register of Deeds County of Forest

I hereby certify that the within instrument was filed in this office for record on the 31st day of January, 1962, and was filed in Book No. I Page No. A-9 of County Records.

Signature Eugene Stetson Title Register of Deeds

Township 38 North, Range 14 East, Section 4, Index No. A-9, Page No. 1

Stock No. 26273

DOCUMENT NUMBER 132291

U.S. PUBLIC LAND SURVEY MONUMENT RECORD

Index No. A-11

State of Wisconsin }
County of Forest } ss.

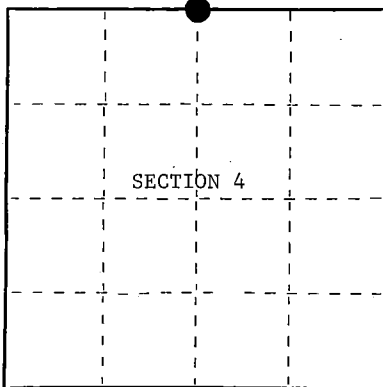
I William B. Cochrane, do hereby
certify that on the 9th day
of September, 1986, I found
evidence of the North Quarter
corner of Section 4
Township 38, North, Range
14 East, Fourth Principal Meridian,
as described hereon; and that from this evidence
I established a new monument and accessories
as described hereon to perpetuate the original
location of this corner.

Resident witnesses:

David Brownell

Tony Tillman

State Plane Co-ordinates
N- 237,024.8852
E-2,319,401.2140



○ = Corner monument restored.

History of original corner establishment:

Original Government Survey in 1858 by Artemas Curtis. West on the North side of
Section 4, at 40 chains, set Quarter Section Post to Sections 4 and 33, from
which the following bear;

Hemlock	16"	N20°E	32 lks.
Y. Birch	30"	S22°W	53 lks.

Description of corner evidence found:

No corner evidence was recovered.

The corner position is re-established at proportionate distance and on line
between the Northwest and Northeast Section Corners of Section 4.

Description of monument and accessories I established to perpetuate the original location of this corner.

At the corner position, set a 2½ inch diameter aluminum pipe monument, 3 feet
long, 2½ feet in the ground, with an aluminum cap stamped; T39N, R14E, 1/4, S33,
S4, T38N, 1986, S-1107. From which the following new blazed and scribed bearing
trees bear;

Spruce	12"	N10°E	30.96 feet
W. Birch	13"	S65°E	24.74 feet
Steel Sign Post		North	1.00 feet

Dated at Hiles, Wis., this 27th day of January, 1987

Signature William B. Cochrane Title Land Surveyor Registration No. S-1107
(County Surveyor, Registered Land Surveyor, or other duly authorized official)

Office of Register of Deeds, County of Forest, I hereby certify that the within
instrument was filed in this office for record on the 11th day of March, 1987
at 3:30 o'clock P. M.

Paul Aschenbrenner
(Register of Deeds)

By _____ Deputy


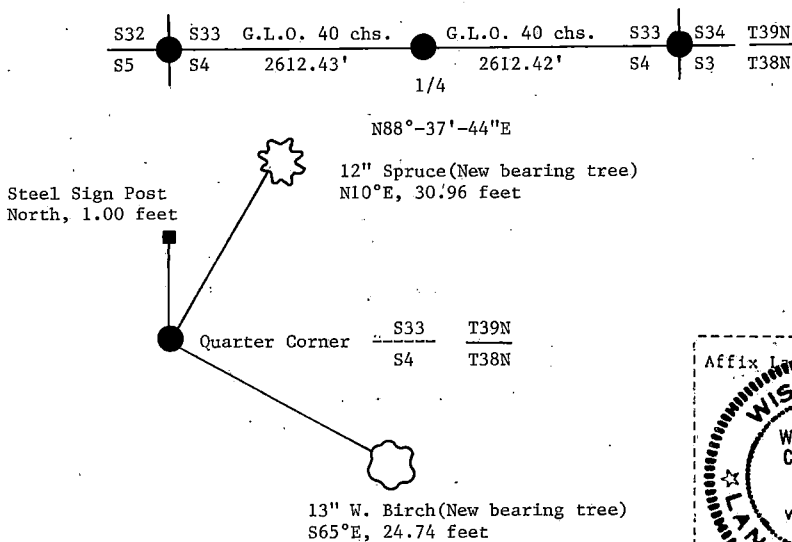
1322914330020

- (e) Describe any material discrepancy between the location of the corner as restored or reestablished and the location of that corner as previously restored or reestablished by distance and direction. Show the discrepancy on the plan view drawing under (d), above. Show the distances between the corner as previously restored or reestablished and (1) the corner as restored or reestablished, and (2) to at least 2 of the witness monuments shown on the drawing in (d), above.

See drawing below.

- (f) Was the corner restored through acceptance of (1) an obliterated evidence location, or, (2) a found perpetuated location?

- (g&h) Was the corner reestablished through lost corner proportionate methods? If so, show the method, including the directions and distances to other public land survey corners used as evidence or used for proportioning in determining the corner location? This corner was re-established using State Plane Co-ordinates computed from Aerial Photography and a Global Positioning Satellite Survey. The computed corner position was located in the field using a North Seeking Gyro, an Electronic Distance Meter, and/or a steel tape.



- (i) I, William B. Cochrane (type or print name) certify that the corner location shown on this record was determined by me or under my direction and control and that this U.S. Public Land Survey Monument Record is correct and complete to the best of my knowledge and belief.

William B. Cochrane Signature January 27, 1987 Date

Survey requested by Edward J. Jager 3-9-87
 District Ranger Date

U.S. PUBLIC LAND SURVEY MONUMENT RECORD

Index No. A-13

State of Wisconsin

County of Forest ss.

I, William B. Cochrane, do hereby
 certify that on the 9th day
 of September, 1986, I found
 evidence of the Northeast Section
 corner of Section 4
Township 38, North, Range
14 East, Fourth Principal Meridian,
 as described hereon; and that from this evidence
 I established a new monument and accessories
 as described hereon to perpetuate the original
 location of this corner.

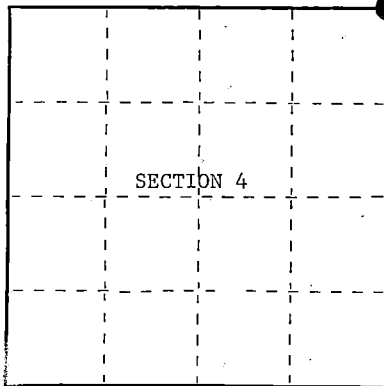
Resident witnesses:

David BrownellTony Tillman

State Plane Co-ordinates

N- 237,087.3955

E-2,322,012.8860



○ = Corner monument restored.

History of original corner establishment:

Original Government Survey in 1858 by Artemas Curtis. West on the North side of
 Section 3, at 80 chs., set Section Corner Post to Sections 3, 4, 33, and 34, from
 which the following bear;

Y. Birch	14"	N79°W	9 lks.
Elm	7"	N47°E	20 lks.
Fir	10"	S61°E	29 lks.
Cedar	14"	S50°W	22 lks.

Description of corner evidence found:

Found 3" x 3" x 14" Scribed Wood Post.

No other evidence was recovered.

I accept the wood post as the best available evidence for restoring the corner position.

Description of monument and accessories I established to perpetuate the original location of this corner.

In place of wood post, set a 2½ inch diameter aluminum pipe monument, 3 feet long,
 2½ feet in the ground, with an aluminum cap stamped; T39N, R14E, S33, S34, S3, S4,
 T38N, 1986, S-1107. From which the following new blazed and scribed bearing trees bear;

Maple	10"	N26°E	25.20 feet
Maple	7"	S34°E	43.40 feet
Maple	14"	S46°W	32.06 feet
Maple	13"	N62°W	13.79 feet
Steel Sign Post		NW	1.50 feet

Dated at Hiles, Wis., this 27th day of January, 1987Signature William B. Cochrane Title Land Surveyor Registration No. S-1107
 (County Surveyor, Registered Land Surveyor, or other duly authorized official)Office of Register of Deeds, County of Forest, I hereby certify that the within
 instrument was filed in this office for record on the 11th day of March, 1987
 at 3:30 o'clock P. M.

Paul Achenbrenner
 (Register of Deeds)

By _____ Deputy

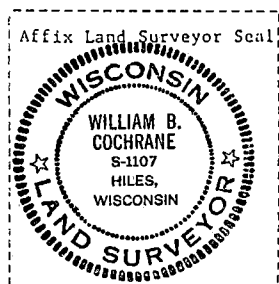
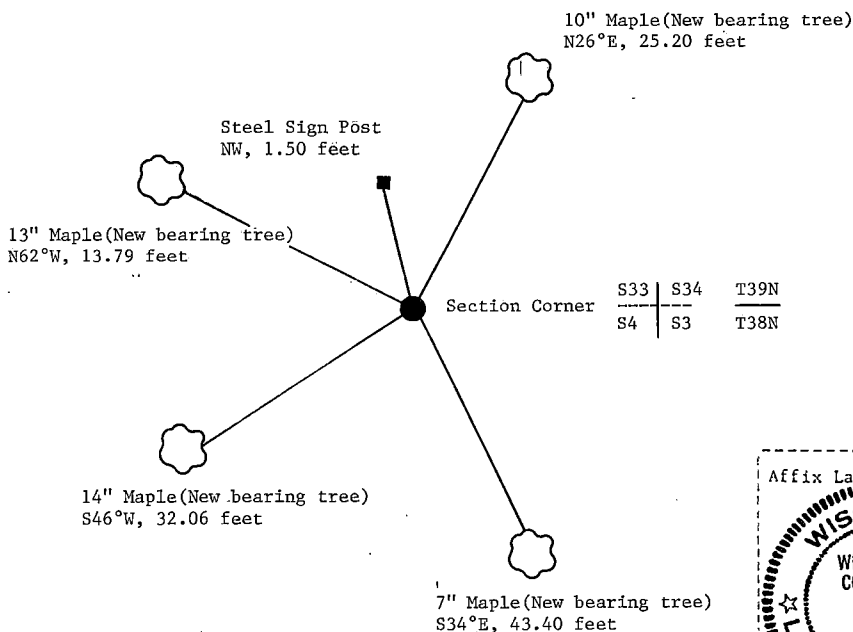
- (e) Describe any material discrepancy between the location of the corner as restored or reestablished and the location of that corner as previously restored or reestablished by distance and direction. Show the discrepancy on the plan view drawing under (d), above. Show the distances between the corner as previously restored or reestablished and (1) the corner as restored or reestablished, and (2) to at least 2 of the witness monuments shown on the drawing in (d), above.

See drawing below.

- (f) Was the corner restored through acceptance of (1) an obliterated evidence location, or, (2) a found perpetuated location?

Restored from accepted evidence.

- (g&h) Was the corner reestablished through lost corner proportionate methods? If so, show the method, including the directions and distances to other public land survey corners used as evidence or used for proportioning in determining the corner location?



- (i) I, William B. Cochrane (type or print name) certify that the corner location shown on this record was determined by me or under my direction and control and that this U.S. Public Land Survey Monument Record is correct and complete to the best of my knowledge and belief.

William B. Cochrane January 27, 1987
Signature Date

Survey requested by: Edward R. Rizer 3-9-87

District Ranger

Date

U.S. PUBLIC LAND SURVEY MONUMENT RECORD

Index No. A-15

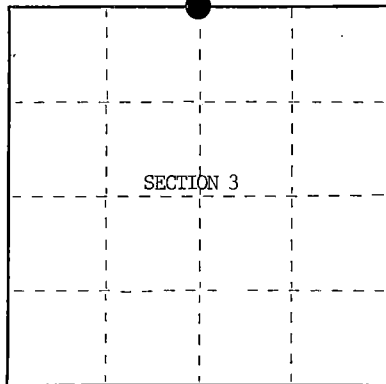
State of Wisconsin }
County of Forest } ss.

I William B. Cochran, do hereby
certify that on the 5th day
of September, 19 85, I found
evidence of the North Quarter
corner of Section 3
Township 38, North, Range
14 East, Fourth Principal Meridian,
as described hereon; and that from this evidence
I established a new monument and accessories
as described hereon to perpetuate the original
location of this corner.

Resident witnesses:

David Brownell

State Plane Co-ordinates
N- 237,129.9090
E- 2,324,617.7620



○ = Corner monument restored.

History of original corner establishment:

Original Government Survey in 1858 by Alfred Millard. West between Sections 34 and 3,
40.00 chains, set Quarter Section Post to Sections 34 and 3, from which the following bear;
Cedar 12" N40°E 19 lks.
Cedar 12" N30°W 10 lks.

On 1-28-37, Frank Baran, a Compassman with the U.S. Forest Service, set a Scribed Cedar
Stake, 2 feet above the ground, from which a 4" Balsam with a metal location poster
attached, bears S 4°W, 0.29 chs. Information recorded on Form#874.

Description of corner evidence found:

Found Scribed Cedar Post, from which a 9" Balsam with a Metal Location Poster attached,
bears S 4°W, 0.29 chains.

I accept the Scribed Cedar Post as the best available evidence for restoring the
corner position.

No original corner evidence was recovered.

Description of monument and accessories I established to perpetuate the original location of this corner.

In place of Scribed Cedar Post, set a 2½" diameter aluminum pipe monument, 5 feet long,
4 feet in the ground, with an aluminum cap stamped; T39N, R14E, 1/4, S34, S3, T38N,
1985, S-1107. From which the following new blazed and scribed bearing trees bear;

Cedar	12"	S51°E	11.32 feet
Cedar	13"	S64°W	22.80 feet
Steel Sign Post		NE	3.00 feet

Dated at Hiles, Wis., this 27th day of January, 19 86

Signature William B. Cochran Title Land Surveyor Registration No. S-1107
(County Surveyor, Registered Land Surveyor, or other duly authorized official)

Office of Register of Deeds, County of Forest, I hereby certify that the within
instrument was filed in this office for record on the 11th day of March, 19 87
at 3:30 o'clock P. M.

Paul Henderson
(Register of Deeds)

By _____ Deputy

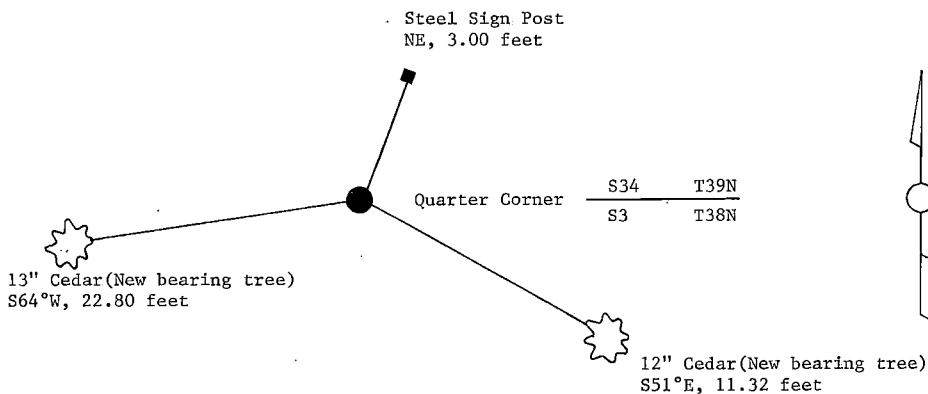
- (e) Describe any material discrepancy between the location of the corner as restored or reestablished and the location of that corner as previously restored or reestablished by distance and direction. Show the discrepancy on the plan view drawing under (d), above. Show the distances between the corner as previously restored or reestablished and (1) the corner as restored or reestablished, and (2) to at least 2 of the witness monuments shown on the drawing in (d), above.

See drawing below.


- (f) Was the corner restored through acceptance of (1) an obliterated evidence location, or, (2) a found perpetuated location?

Restored from accepted evidence.

- (g&h) Was the corner reestablished through lost corner proportionate methods? If so, show the method, including the directions and distances to other public land survey corners used as evidence or used for proportioning in determining the corner location?



- (i) William B. Cochrane
(Type or print name) certify that the corner location shown on this record was determined by me or under my direction and control and that this U.S. Public Land Survey Monument Record is correct and complete to the best of my knowledge and belief.



William B. Cochrane October 8, 1986
Signature Date

Survey requested by; Edward Aeger 3-9-87
District Ranger Date

Stock No. 26273

DOCUMENT NUMBER 132294

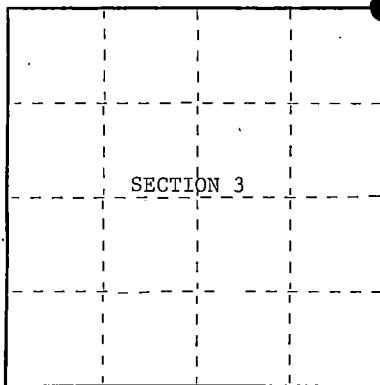
State of Wisconsin }
County of Forest } ss.

I, William B. Cochrane, do hereby
certify that on the 28th day
of August 19 86, I found
evidence of the Northeast Section
corner of Section 3
Township 38, North, Range
14 East, Fourth Principal Meridian,
as described hereon; and that from this evidence
I established a new monument and accessories
as described hereon to perpetuate the original
location of this corner.

Resident witnesses:

David BrownellTony Tillman

State Plane Co-ordinates
N- 237,168.1307
E-2,327,240.2630



○ = Corner monument restored.

U.S. PUBLIC LAND SURVEY MONUMENT RECORD

Index No. A-17

History of original corner establishment:

Original Government Survey in 1858 by Artemas Curtis. West on the North Side of
Section 2, at 80 chains, set Section Corner Post to Sections 2, 3, 34, and 35,
from which the following bear;

Hemlock	30"	N10°W	2 lks.
Hemlock	9"	N17°E	78 lks.
Sugar	12"	S65°E	40 lks.
Lynn	10"	S65°W	24 lks.

Description of corner evidence found:

No corner evidence was recovered.

The corner position is re-established at proportionate distance and on line
between the North 1/4 of Section 3, and the North 1/4 of Section 2.

Description of monument and accessories I established to perpetuate the original location of this corner.

At the corner position, set a 2½ inch diameter aluminum pipe monument, 3 feet long,
¾ feet in the ground (6" below road surface), with a aluminum cap stamped; T39N,
S2, S3, S34, S35, T38N, 1986, S-1107. From which the following new blazed and scribed
bearing trees bear;

Maple	9"	N51°E	16.57 feet
Maple	5"	S 3°E	32.56 feet
Maple	14"	S84°W	46.98 feet
Maple	16"	N17°W	40.24 feet
Steel Sign Post		South	10.50 feet

Dated at Hiles, Wis., this 3rd day of February, 19 87

Signature William B. Cochrane Title Land Surveyor Registration No. S-1107
(County Surveyor, Registered Land Surveyor, or other duly authorized official)

Office of Register of Deeds, County of Forest, I hereby certify that the within
instrument was filed in this office for record on the 11th day of March, 19 87
at 3:30 o'clock P. M.

Paul Hahn
(Register of Deeds)

By _____ Deputy

42914340000

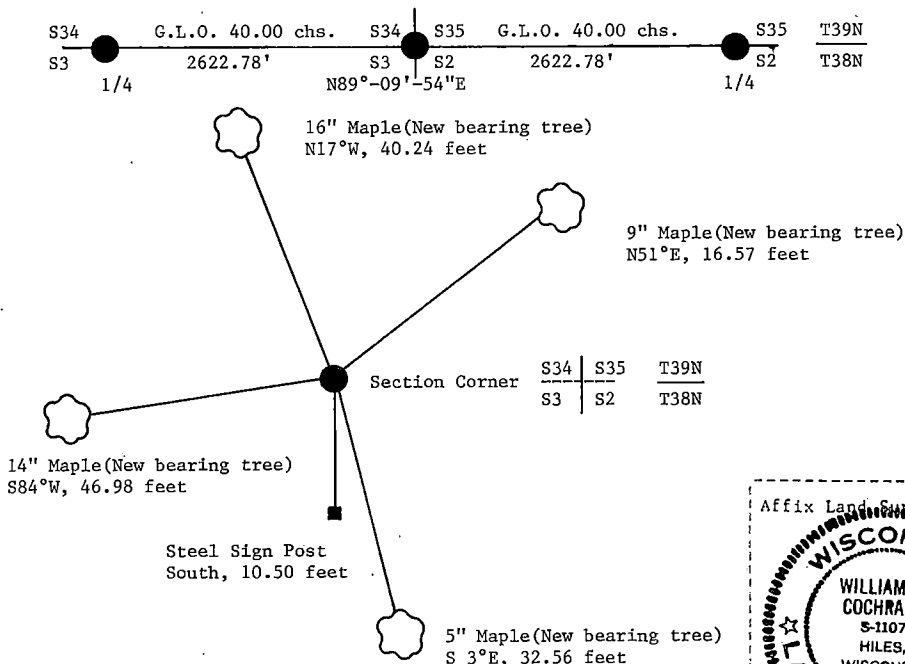
- (e) Describe any material discrepancy between the location of the corner as restored or reestablished and the location of that corner as previously restored or reestablished by distance and direction. Show the discrepancy on the plan view drawing under (d), above. Show the distances between the corner as previously restored or reestablished and (1) the corner as restored or reestablished, and (2) to at least 2 of the witness monuments shown on the drawing in (d), above.

See drawing below.


- (f) Was the corner restored through acceptance of (1) an obliterated evidence location, or, (2) a found perpetuated location?

This corner was re-established using State Plane Co-ordinates computed from Aerial Photography and a Global Positioning Satellite Survey. The computed corner position was located in the field using a North Seeking Gyrö, an Electronic Distance Meter, and/or a steel tape.

- (g&h) Was the corner reestablished through lost corner proportionate methods? If so, show the method, including the directions and distances to other public land survey corners used as evidence or used for proportioning in determining the corner location?
- See above.



- (i) I, William B. Cochrane
 (type or print name) certify that the corner location shown on this record was determined by me or under my direction and control and that this U.S. Public Land Survey Monument Record is correct and complete to the best of my knowledge and belief.



William B. Cochrane February 3, 1987
 Signature Date

Survey requested by: [Signature] 3-9-87
 District Ranger Date

Stock No. 26273

DOCUMENT NUMBER 132295

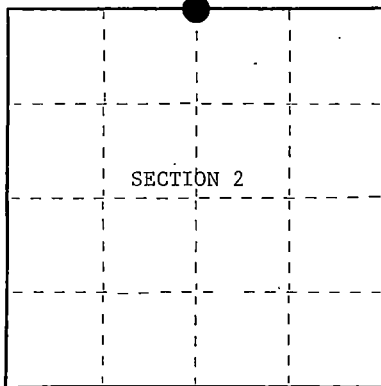
U.S. PUBLIC LAND SURVEY MONUMENT RECORD

Index No. A-19

 State of Wisconsin }
 County of Forest } ss.

I, William B. Cochrané, do hereby certify that on the 16th day of May, 1982, I found evidence of the North Quarter corner of Section 2 Township 38, North, Range 14 East, Fourth Principal Meridian, as described hereon; and that from this evidence I established a new monument and accessories as described hereon to perpetuate the original location of this corner.

Resident witnesses:

David BrownellTony Tillman
 State Plane Co-ordinates
 N- 237,206.3566
 E-2,329,862.7580


○ = Corner monument restored.

History of original corner establishment:

Original Government Survey in 1858 by Artemas Curtis. West on the North side of Section 2, at 40.00 chains, set Quarter Section Post to Sections 35 and 2. From which the following bear;

Sugar	14"	N58°W	34 lks.
Sugar	14"	S52°E	54 lks.

Description of corner evidence found:

Found fence corner from which fence lines bear South and East. North of fence corner found East-West woods road.

I accept the Center-Line of the woods road at a point North of the fence corner as the best available evidence for restoring the corner position.

Description of monument and accessories I established to perpetuate the original location of this corner.

At the corner position, set a 2½ inch diameter aluminum pipe monument, 3 feet long, 3½ feet in the ground (6" below the road surface), with an aluminum cap stamped; T39N, R14E, 1/4, S35, S2, T38N, 1982, S-1107. From which the following new blazed and scribed bearing trees bear;

Maple	8"	S36°W	48.17 feet
Maple	9"	N47°W	53.83 feet

Dated at Hiles, Wis., this 9th day of February, 1987
 Signature William B. Cochrané Title Land Surveyor Registration No. S-1107
 (County Surveyor, Registered Land Surveyor, or other duly authorized official)

 Office of Register of Deeds, County of Forest, I hereby certify that the within instrument was filed in this office for record on the 11th day of March, 1987 at 3:30 o'clock P. M.

Paul Ackendrenner
 (Register of Deeds)

By _____ Deputy

43914350020

- (e) Describe any material discrepancy between the location of the corner as restored or reestablished and the location of that corner as previously restored or reestablished by distance and direction. Show the discrepancy on the plan view drawing under (d), above. Show the distances between the corner as previously restored or reestablished and (1) the corner as restored or reestablished, and (2) to at least 2 of the Witness monuments shown on the drawing in (d), above.

See drawing below.

- (f) Was the corner restored through acceptance of (1) an obliterated evidence location, or, (2) a found perpetuated location?

Restored from accepted evidence.

- (g&h) Was the corner reestablished through lost corner proportionate methods? If so, show the method, including the directions and distances to other public land survey corners used as evidence or used for proportioning in determining the corner location?

9" Maple (New bearing tree)
N47°W, 53.83 feet



Quarter Corner

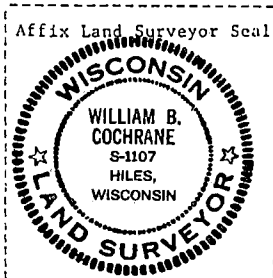
S35

T39N

S2

T38N

8" Maple (New bearing tree)
S36°W, 48.17 feet



- (i) William B. Cochrane

(Type or print name) certify that the corner location shown on this record was determined by me or under my direction and control and that this U.S. Public Land Survey Monument Record is correct and complete to the best of my knowledge and belief.

William B. Cochrane February 9, 1987
Signature Date

Survey requested by: Edward W. [Signature] 2-9-87

District Ranger

Date

232463

FOREST COUNTY, WI
CORTNEY BRITTON CLEERMAN
REGISTER OF DEEDS
RECEIVED FOR RECORD

NOV 23 2020

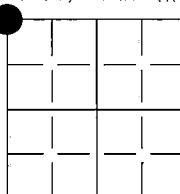
Time: 8:30 A.M.
Vol: Corner Restoration
Page Number: H-21

U S PUBLIC LAND SURVEY MONUMENT RECORD

NOTE: This form is intended and designed to fulfill all requirements of Wisconsin Administrative Code, Chapter A-E 7.08 U.S. Public Land Survey Monument Record (3) (a-i)

(a) CORNER LOCATION
NW CORNER OF SECTION 1
TOWNSHIP 38 NORTH
RANGE 14 EAST OF THE 4TH PM
TOWN OF POPPLE RIVER
COUNTY OF FOREST

WISCONSIN - FOREST COUNTY
N: 657884.26 USR
E: 888959.11 USR
Datum: NAD83 (2011)
GNSS Method RTN - Direct
GNSS Control WISCORS VRS



(b) HISTORY OF ORIGINAL CORNER ESTABLISHMENT

Original Surveyor: Alfred Millard

Original Accessories:

Date of Survey: Commenced: June 30, 1857
Completed: July 7th, 1858

12" Y. Birch, N58°W, 67 links
12" Hemlock, N38°E, 36 links
20" Y. Birch, S57°E, 62 links
24" Hemlock, South, 47 links

(b)(f)(g)(h) Description of monument found at this corner and if it was accepted, state all evidence (material, testimonial, occupational, plats, records, other monuments) used as a basis for accepting. If not accepted or if nothing was found, state evidence used as basis for establishing location. If re-established through lost corner proportionate methods, indicate all monuments, distances and directions used to establish. Indicate type of monument and sign post found or set.

1975 - Jean Resvick set a 2" diameter galvanized iron pipe with stamped brass cap at road intersection and verified natural calls. Made the following bearing trees:

12" R. Pine, N62°E, 41.43' 12" R. Pine, N46°W, 53.25'
9" R. Pine, S57°E, 55.11'

1985 - William B. Cochrane found monument as described above and verified the following bearing trees:

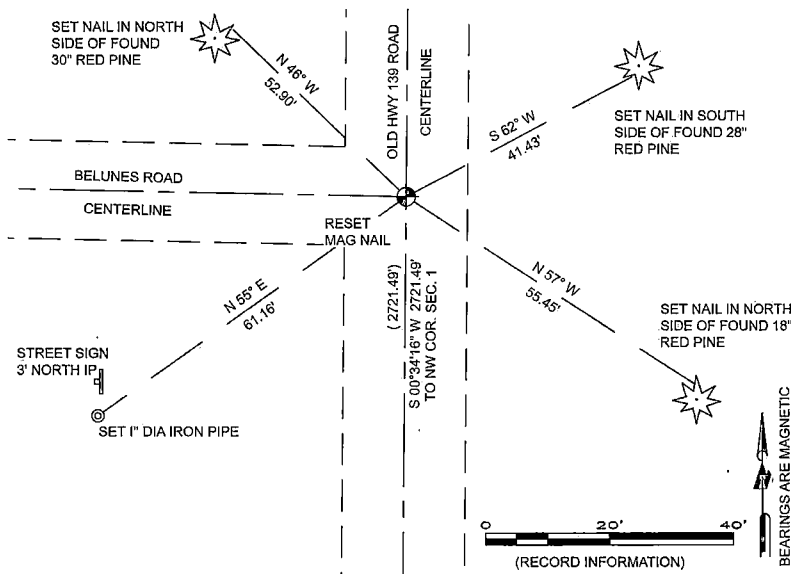
14" R. Pine, N62°E, 41.43' 15" R. Pine, N46°W, 53.25'
12" R. Pine, S57°E, 55.11'

2005 - Michael A. Tremi found monument as described and referenced on a Plat of Survey dated 11/14/2005

2019 - Jeffrey T. Brock computed the position from ties and referenced on a Survey Map dated 10/29/2019

May 2020 - I set a MAG nail from ties over magnetic attraction and made new ties as referenced below

The coordinate value shown has been verified by at least one of the following methods: 1) comparison to a previously GNSS determined published value, 2) the value is the average of two or more GNSS observations at a markedly different time, 3) one or more distances were measured back to the GNSS observed corner from temporary GNSS observed offset locations.




(i) I, James E Anderson, Professional Land Surveyor No. S-3127, hereby certify that the corner location on this record was determined by me or under my direction and control and that this U.S. Public Land Survey Monument Record is correct and complete to the best of my knowledge, and belief

SIGNATURE

05/22/2020

DATE



4391435 0000

H-21

Index No. **A-21**

○ = Corner monument restored.

R. Pine	12"	N62°E	41.43 feet
R. Pine	9"	S57°E	55.11 feet
R. Pine	12"	N46°W	53.25 feet

R. Pine	14"	N62°E	41.43 feet
R. Pine	12"	S57°E	55.11 feet
R. Pine	15"	N46°W	53.25 feet

Description of monument and accessories I established to perpetuate the original location of this corner.
No bearing trees available in the SW quadrant.

Dated at Hiles, Wis., this 12th day of March, 1985

Signature William B. Cochrane Title Land Surveyor Registration No. S-1107
(County Surveyor, Registered Land Surveyor, or other duly authorized official)

Office of Register of Deeds, County of Forest, I hereby certify that the within instrument was filed in this office for record on the 24th day of April, 1985 at 1:00 o'clock P. M.

Paul Aschenbrenner
(Register of Deeds)

By _____ Deputy

- (e) Describe any material discrepancy between the location of the corner as restored or reestablished and the location of that corner as previously restored or reestablished by distance and direction. Show the discrepancy on the plan view drawing under (d), above. Show the distances between the corner as previously restored or reestablished and (1) the corner as restored or reestablished, and (2) to at least 2 of the witness monuments shown on the drawing in (d), above.

See drawing below.

- (f) Was the corner restored through acceptance of (1) an obliterated evidence location, or, (2) a found perpetuated location?

Restored through acceptance of a found perpetuated location.

- (g&h) Was the corner reestablished through lost corner proportionate methods? If so, show the method, including the directions and distances to other public land survey corners used as evidence or used for proportioning in determining the corner location?

15" R. Pine
N46°W, 53.25 feet



Section Corner

T39N	
S35	S36

S2	S1
T38N	



14" R. Pine
N62°E, 41.43 feet



12" R. Pine
S57°E, 55.11 feet

Affix Land Surveyor Seal



- (i) I, William B. Cochrane
(type or print name) certify that the corner location shown on this record was determined by me or under my direction and control and that this U.S. Public Land Survey Monument Record is correct and complete to the best of my knowledge and belief.

William B. Cochrane
Signature

March 12, 1985
Date

U.S. PUBLIC LAND SURVEY MONUMENT RECORD

Index No. A-23

State of Wisconsin }
County of Forest } ss.

I, William B. Cochrane, do hereby
certify that on the 16th day
of September, 19 85, I found
evidence of the North Quarter
corner of Section 1
Township 38, North, Range
14 East, Fourth Principal Meridian,
as described hereon; and that from this evidence
I established a new monument and accessories
as described hereon to perpetuate the original
location of this corner.

Resident witnesses:

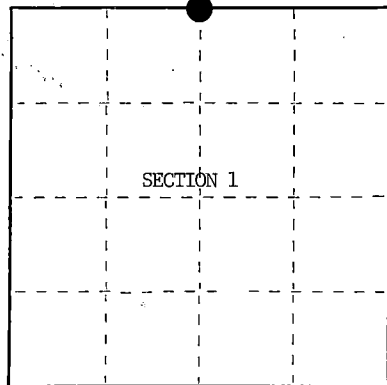
David Brownell

Tony Tillman

State Plane Co-ordinates

N- 237,319.5030

E- 2,335,109.9240



○ = Corner monument restored.

History of original corner establishment:

Original Government Survey in 1858 by Alfred Millard.

Corner restored on October 6th, 1983, by William B. Cochrane, a
Registered Land Surveyor with the U.S. Forest Service.

See Certified Land Corner Restoration Certificate, filed in the Registrar
of Deeds Office, in the Forest County Courthouse.

Description of corner evidence found:

Found monument as described and in place, from which the following bear;

Cedar	9"	N45°E	11.25 feet-Cut down for Aerial Photo Project.
Cedar	11"	S47°E	28.45 feet
Steel Sign Post		SE	0.50 feet

Description of monument and accessories I established to perpetuate the original location of this corner.

Blazed and scribed a new bearing tree;

Cedar	6"	N75°E	23.95 feet
-------	----	-------	------------

Re-set Steel Sign Post	SE	3.00 feet
------------------------	----	-----------

Dated at Hiles, Wis., this 22nd day of January, 19 86

Signature William B. Cochrane Title Land Surveyor Registration No. S-1107
(County Surveyor, Registered Land Surveyor, or other duly authorized official)

Office of Register of Deeds, County of Forest, I hereby certify that the within
instrument was filed in this office for record on the 11th day of March, 19 87
at 3:30 o'clock P. M.

Paul Aschenbrenner
(Register of Deeds)

By _____ Deputy

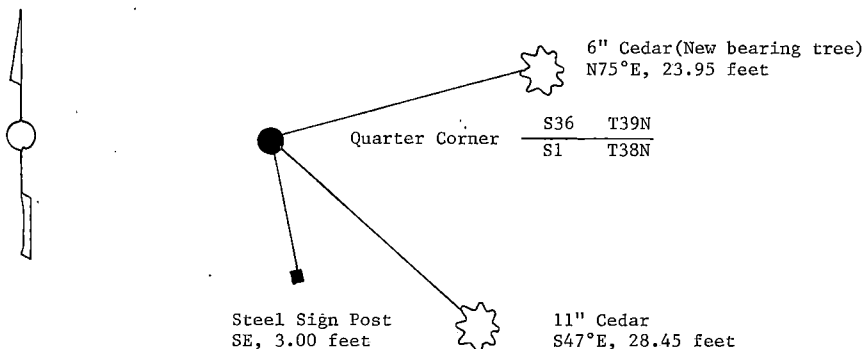
- (e) Describe any material discrepancy between the location of the corner as restored or reestablished and the location of that corner as previously restored or reestablished by distance and direction. Show the discrepancy on the plan view drawing under (d), above. Show the distances between the corner as previously restored or reestablished and (1) the corner as restored or reestablished, and (2) to at least 2 of the witness monuments shown on the drawing in (d), above.

See drawing below.


- (f) Was the corner restored through acceptance of (1) an obliterated evidence location, or, (2) a found perpetuated location?

Restored through acceptance of a found perpetuated location.

- (g&h) Was the corner reestablished through lost corner proportionate methods? If so, show the method, including the directions and distances to other public land survey corners used as evidence or used for proportioning in determining the corner location?



- (i) I, William B. Cochrane
(type or print name) certify that the corner location shown on this record was determined by me or under my direction and control and that this U.S. Public Land Survey Monument Record is correct and complete to the best of my knowledge and belief.



William B. Cochrane October 7, 1986
Signature Date

Survey requested by: [Signature] 3-9-87

District Ranger

Date

U.S. PUBLIC LAND SURVEY MONUMENT RECORD

Index No. **A-23**

State of Wisconsin }
County of Forest } ss.

I, William B. Cochran, do hereby certify that on the 6th day of October, 1983, I found evidence of the North Quarter corner of Section 1 Township 38, North, Range 14 East, Fourth Principal Meridian, as described hereon; and that from this evidence I established a new monument and accessories as described hereon to perpetuate the original location of this corner.

Resident witnesses:

David Brownell

Tony Tillman

History of original corner establishment:

Original Government Survey in 1858 by Alfred Millard. West between Sections 1 and 36, 40.00 chains, set Quarter Corner post to Sections 1 and 36, from which the following bear:

Cedar	6"	N15°W	24 lks.
Spruce	8"	S10°E	31 lks.

West 1.50 chains, leave swamp.

Description of corner evidence found:

Post point which bears N58°E, 10 lks. from a 4" Cedar with a Metal Location Poster attached. West 1.50 chains, leave swamp.

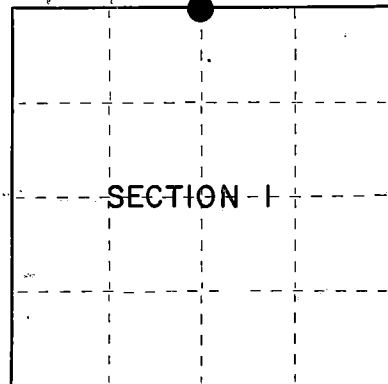
I accept the post point in concurrence with the swamp call as the best available evidence for restoring the corner position.

No original corner evidence was recovered.

Description of monument and accessories I established to perpetuate the original location of this corner.

In place of post point, set a 2½" diameter aluminum pipe monument, 5 feet long, 4 feet in the ground, with an aluminum cap stamped: T39N R14E, 1/4, S1, S36, T38N, 1983, S-1107. From which the following new blazed and scribed bearing trees bear:

Cedar	9"	N45°E	11.25 feet
Cedar	11"	S47°E	28.45 feet
Steel Sign Post		SE	0.50 feet



○ = Corner monument restored.

Dated at Hiles, Wis., this 27th day of March, 19 85

Signature William B. Cochran Title Land Surveyor Registration No. S-1107
(County Surveyor, Registered Land Surveyor, or other duly authorized official)

Office of Register of Deeds, County of Forest, I hereby certify that the within instrument was filed in this office for record on the 24th day of April, 1985 at 1:00 o'clock P. M.

Paul Aschenbrenner
(Register of Deeds)

By _____ Deputy


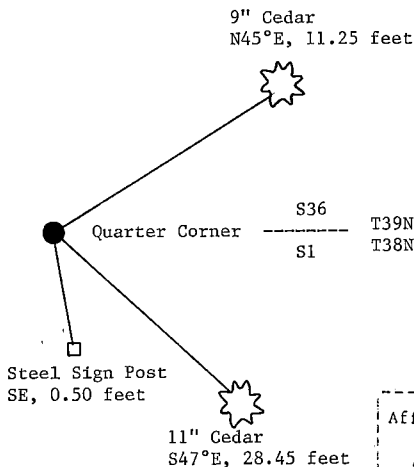
(e) Describe any material discrepancy between the location of the corner as restored or reestablished and the location of that corner as previously restored or reestablished by distance and direction. Show the discrepancy on the plan view drawing under (d), above. Show the distances between the corner as previously restored or reestablished and (1) the corner as restored or reestablished, and (2) to at least 2 of the witness monuments shown on the drawing in (d), above.

See drawing below.

(f) Was the corner restored through acceptance of (1) an obliterated evidence location, or, (2) a found perpetuated location?

Restored from accepted evidence.

(g&h) Was the corner reestablished through lost corner proportionate methods? If so, show the method, including the directions and distances to other public land survey corners used as evidence or used for proportioning in determining the corner location?



(i) I, William B. Cochrane
[type or print name] certify that the corner location shown on this record was determined by me or under my direction and control and that this U.S. Public Land Survey Monument Record is correct and complete to the best of my knowledge and belief.

William B. Cochrane
Signature

March 27, 1985
Date

U.S. PUBLIC LAND SURVEY MONUMENT RECORD

Index No. A-25

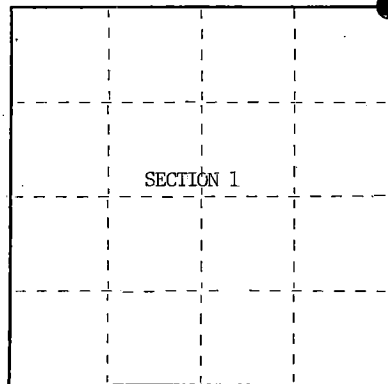
State of Wisconsin }
County of Forest } ss.

I, William B. Cochrane, do hereby
certify that on the 31st day
of August, 1985, I found
evidence of the Northeast Section
corner of Section 1
Township 38, North, Range
14 East, Fourth Principal Meridian,
as described hereon; and that from this evidence
I established a new monument and accessories
as described hereon to perpetuate the original
location of this corner.

Resident witnesses:

David Brownell

State Plane Co-ordinates
N- 237,346.2160
E- 2,337,723.2960



○ = Corner monument restored.

History of original corner establishment:

Original Government Survey in 1857 by Artemas Curtis.

Corner restored on April 26th, 1982, by William B. Cochrane, a Registered
Land Surveyor with the U.S. Forest Service.

See Certified Land Corner Restoration Certificate filed in the Registrar of
Deeds Office in the Forest County Courthouse.

Description of corner evidence found:

Found monument as described and in place, from which the following bear;

White Birch	9"	N40°E	34.45 feet (Cut down for Aerial Photo Project)
Spruce	10"	S30°E	59.12 feet
Spruce	6"	S28°W	67.49 feet
Spruce	6"	N60°W	26.26 feet (Cut down for Aerial Photo Project)
Steel Sign Post		NW	1.00 feet

Description of monument and accessories I established to perpetuate the original location of this corner.

Blazed and scribed the following new bearing trees;

Balsam	13"	N48°W	52.86 feet
Balsam	14"	N18°W	63.50 feet

Re-set Steel Sign Post SW 3.00 feet

Dated at Hiles, Wis., this 16th day of January, 1986

Signature William B. Cochrane Title Land Surveyor Registration No. S-1107
(County Surveyor, Registered Land Surveyor, or other duly authorized official)

Office of Register of Deeds, County of Forest, I hereby certify that the within
instrument was filed in this office for record on the 11th day of March, 1987
at 3:30 clock P. M.

Paul Aschenbrenner
(Register of Deeds)

By _____ Deputy

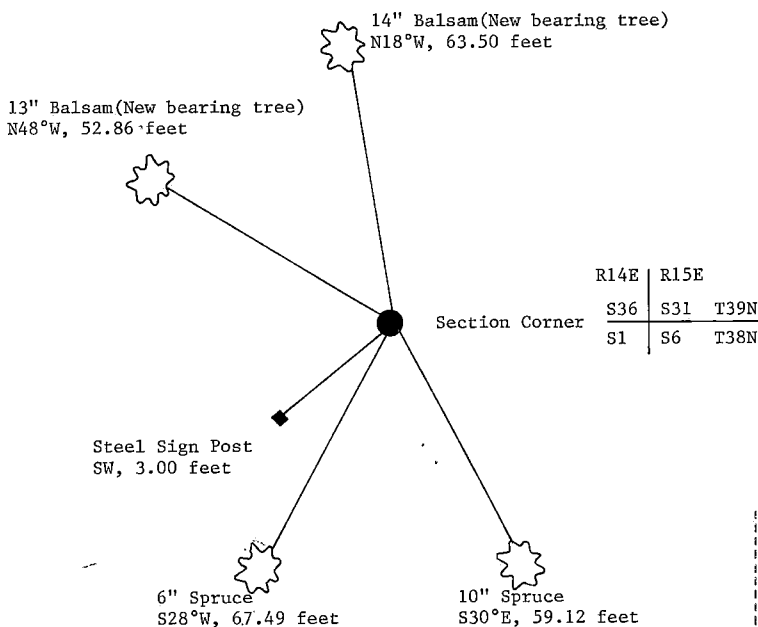
(e) Describe any material discrepancy between the location of the corner as restored or reestablished and the location of that corner as previously restored or reestablished by distance and direction. Show the discrepancy on the plan view drawing under (d), above. Show the distances between the corner as previously restored or reestablished and (1) the corner as restored or reestablished, and (2) to at least 2 of the witness monuments shown on the drawing in (d), above.

See drawing below.

(f) Was the corner restored through acceptance of (1) an obliterated evidence location, or, (2) a found perpetuated location?

Restored through acceptance of a found perpetuated location.

(g&h) Was the corner reestablished through lost corner proportionate methods? If so, show the method, including the directions and distances to other public land survey corners used as evidence or used for proportioning in determining the corner location?



(i) William B. Cochrane
[type or print name] certify that the corner location shown on this record was determined by me or under my direction and control and that this U.S. Public Land Survey Monument Record is correct and complete to the best of my knowledge and belief.

William B. Cochrane October 7, 1986
Signature Date

Survey requested by: Sharon J. [Signature] 3-9-87
District Ranger Date

U.S. PUBLIC LAND SURVEY MONUMENT RECORD

Index No. **A-25**

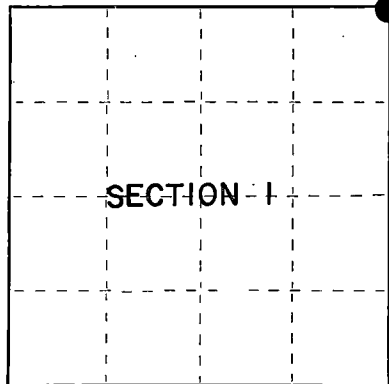
State of Wisconsin }
County of Forest } ss.

I, William B. Cochrane, do hereby certify that on the 26th day of April, 1982, I found evidence of the Northeast Section corner of Section 1 Township 38, North, Range 14 East, Fourth Principal Meridian, as described hereon; and that from this evidence I established a new monument and accessories as described hereon to perpetuate the original location of this corner.

Resident witnesses:

David Brownell

Tony Tillman



○ = Corner monument restored.

History of original corner establishment:

Original Government Survey in 1857 by Artemas Curtis. North between Sections 1 and 6, 83.96 chains, set Township Corner, from which the following bear:

Cedar	15"	S39°W	29 lks.
Cedar	15"	N74°W	57 lks.
Cedar	8"	N26°E	36 lks.
Cedar	12"	S70°E	49 lks.

West 7.50 chains, enter swamp

Description of corner evidence found:

No original corner evidence was recovered.

See reverse side

Description of monument and accessories I established to perpetuate the original location of this corner.

At the restored corner position, set a 2½" diameter aluminum pipe monument, 3 feet long, 30 inches in the ground, with an aluminum cap stamped: T39N, R14E, R15E, T38N, S1, S6, S31, S36, 1982, S-1107. From which the following new blazed and scribed bearing trees bear:

W. Birch	9"	N40°E	34.45 feet
Spruce	10"	S30°E	59.12 feet
Spruce	6"	S28°W	67.49 feet
Spruce	6"	N60°W	26.26 feet
Steel Sign Post		NW	0.50 feet

Dated at Hiles, Wis., this 3rd day of April, 1985

Signature William B. Cochrane Title Land Surveyor Registration No. S-1107
(County Surveyor, Registered Land Surveyor, or other duly authorized official)

Office of Register of Deeds, County of Forest, I hereby certify that the within instrument was filed in this office for record on the 24th day of April, 1985 at 1:00 o'clock P. M.

Paul Aschenbrenner
(Register of Deeds)

By _____ Deputy

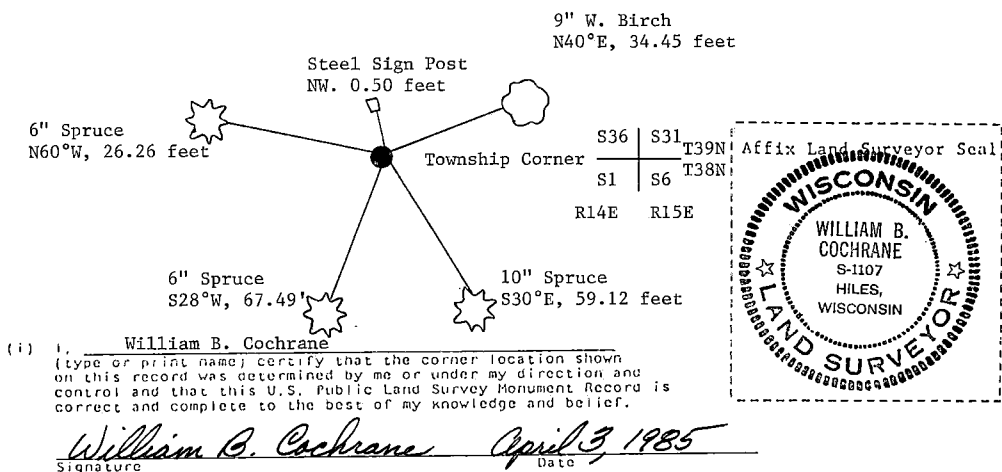
- (e) Describe any material discrepancy between the location of the corner as restored or reestablished and the location of that corner as previously restored or reestablished by distance and direction. Show the discrepancy on the plan view drawing under (d), above. Show the distances between the corner as previously restored or reestablished and (1) the corner as restored or reestablished, and (2) to at least 2 of the witness monuments shown on the drawing in (d), above.

See drawing below.

- (f) Was the corner restored through acceptance of (1) an obliterated evidence location, or, (2) a found perpetuated location?

- (g&h) Was the corner reestablished through lost corner proportionate methods? If so, show the method, including the directions and distances to other public land survey corners used as evidence or used for proportioning in determining the corner location?

The corner position was restored at single proportionate distance from the Section Corner to Sections 1, 6, 7, and 12, and the Quarter Corner between Sections 31 and 36, and the definite swamp call to the West. Both the Quarter Corner to the North and the Section Corner to the South were restored from original evidence. No original evidence was recovered on any of the corners to the West, and the nearest original corner to the East is 2.5 miles, being the Quarter Corner between Sections 4 and 33, T38-39N. Because of the distortion these positions cause to the corner location, I choose not to double proportion in the Township Corner.



CERTIFIED LAND CORNER RESTORATION

State of Wisconsin

County of Forest

SS.

I, Jean F. Resvick, do hereby certify that on the 9th day of May, 1973,
~~XXXXXX~~ established the east quarter corner of Section 5
 Township 38 north, Range 14 east, Fourth Principal Meridian, as described
 hereon; and that ~~XXXXXX~~ established a new monument and accessories as described hereon to per-
 petuate ~~XXXXXX~~ location of this corner:

Description of original monument and accessories and subsequent restorations:

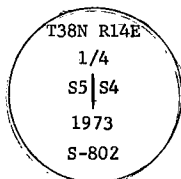
Surveyed in 1865 by H. & J.L. Nowlin
 41.90 chains south corrected between sections 4 & 5, set post
 Cedar 10, S89E, 14 lks.
 Cedar 6, N68W, 15 lks.

Description of corner evidence found:

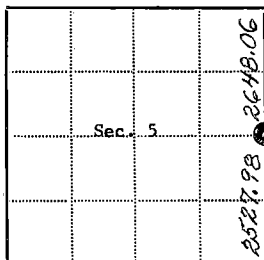
2 x 4 Cedar post, not scribed about 30 years old.
 Forest Service location poster on Cedar facing south dated 1957 and 1958
 post is of Forest Service origin and appears to be set at a proportional distance but
 not on line between section corners.
 The distance between section corners measured 5176.04 feet on a magnetic bearing of
 N01°58'E.

Description of monument and accessories I established to perpetuate the original location of this corner:

At the proportional distance of 2527.98 feet north on line between Section corner,
 set a 2 inch inside diameter, galvanized iron pipe, 3 feet long, filled with concrete
 to weigh 5 pounds per foot with brass cap stamped:



Blazed and scribed the following new bearing trees:
 Maple 7, S31E, 17.48 feet
 Maple 9, N78W, 39.05 feet
 Set sign post 1.5 feet, northwest of monument
 North 1/2 mile measures 2648.06 feet



Resident witnesses.....

Dated at Rhinelanders Wisconsin, this 30th day of Aug, 1973.....

Signature Jean F. Resvick Title Land Surveyor
 (County Surveyor, Registered Land Surveyor, or other duly authorized official)

Surveyors Registration No. 5-802 DOCUMENT NUMBER 104449

Office of REGISTER OF DEEDS County of FOREST

I hereby certify that the within instrument was filed in this office for record
 on the 13th day of November, 1973, and was filed in Book
 No. _____ Page No. C-9 of County Records.

Signature Kenneth Starnes Title Register of Deeds

Township 38 north, Range 14 east, Section 5, Index No. C-9, Page No. _____

43814052000

U.S. PUBLIC LAND SURVEY MONUMENT RECORD

Index No. C-17

State of Wisconsin }
County of FOREST } ss.

I, John Schulke, do hereby
certify that on the 31st day
of May, 1988, I found
evidence of the Quarter
corner of 2 and 3
Township 38, North, Range
14 East, Fourth Principal Meridian,
as described hereon; and that from this evidence
I established a new monument and accessories
as described hereon to perpetuate the original
location of this corner.

Resident witnesses:

History of original corner establishment:

The Original Government Survey of the township was made in 1857
by Artemas Curtis. The Original Government Survey of the subdivision
of township was made in 1865 by J. L. Nowlin.

Set a wooden post with the following bearing trees:

Sugar	20"	S37°E	12 lks.
Hemlock	40"	N17°W	28 lks.

Description of corner evidence found:

Found no evidence of the original survey corner.

Recovered scribed post set by Frank Baran, compassman in 1-28-37.

REGISTER'S OFFICE
Forest County, Wis.
Received for record this 9th day
of December, A.D., 1988 at
10:10 o'clock A.M. and recorded
in Vol. CORNER RESTORATIONS
page 5-17
Paul Hochhammer
Register of Deeds

Description of monument and accessories I established to perpetuate the original location of this corner.

Set a 2 1/2" diameter aluminum pipe monument, 3 feet long, 2 feet
in the ground, with an aluminum cap stamped: T38N, R14E, 1/4,
S2, S3, 1988, 3-1665. Established the following bearing trees

which are blazed, scribed, painted and tagged.

Sugar Maple	8"	N73°W	23.78 feet
Sugar Maple	7"	N50°E	27.24 feet
Sugar Maple	12"	S33°E	34.46 feet
Sugar Maple	18"	S52°W	28.98 feet
Steel sign post		East	0.9 feet

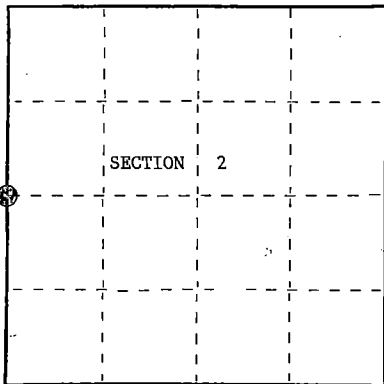
Dated at Cable, Wis., this 3rd day of October, 1988

Signature John C. Schulke Title R.L.S. Registration No. S-1665
(County Surveyor, Registered Land Surveyor, or other duly authorized official)

Office of Register of Deeds, County of Forest, I hereby certify that the within
instrument was filed in this office for record on the 9th day of December, 1988
at 10:10 o'clock A. M.

Paul Hochhammer
(Register of Deeds)

By _____ Deputy



○ = Corner monument restored.

- (e) Describe any material discrepancy between the location of the corner as restored or reestablished and the location of that corner as previously restored or reestablished by distance and direction. Show the discrepancy on the plan view drawing under (d), above. Show the distances between the corner as previously restored or reestablished and (1) the corner as restored or reestablished, and (2) to at least 2 of the witness monuments shown on the drawing in (d), above.

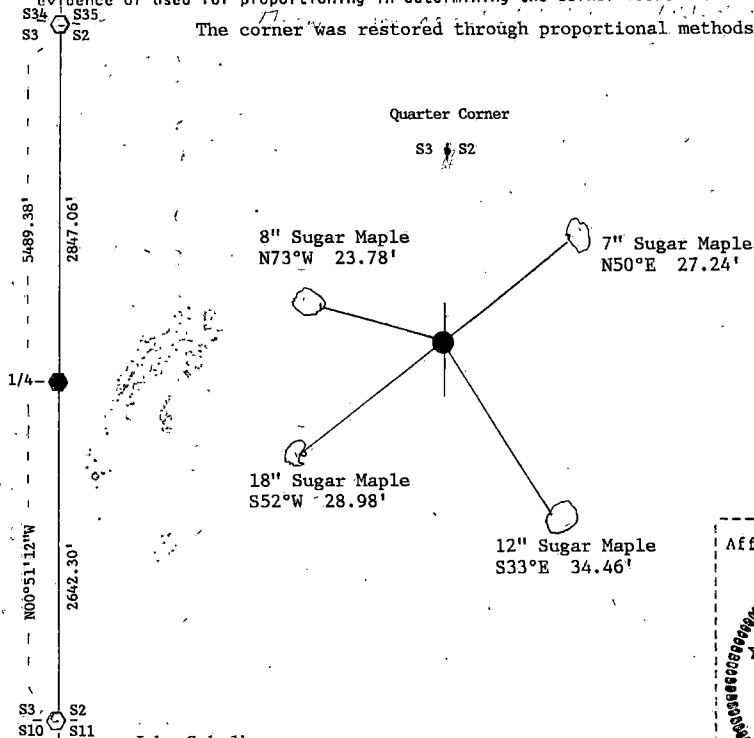
Baran's post was recovered N89°W 34.6 feet from the restored corner. Baran found no original evidence.

- (f) Was the corner restored through acceptance of (1) an obliterated evidence location, or, (2) a found perpetuated location?


See g and h.

- (g&h) Was the corner reestablished through lost corner proportionate methods? If so, show the method, including the directions and distances to other public land survey corners used as evidence or used for proportioning in determining the corner location?

The corner was restored through proportional methods.



Affix Land Surveyor Seal



- (i) (Type or print name) certify that the corner location shown on this record was determined by me or under my direction and control and that this U.S. Public Land Survey Monument Record is correct and complete to the best of my knowledge and belief.

John C. Schulke
Signature

Oct. 3rd 1988
Date

Survey requested by:

Edward C. Begg
District Ranger

10-25-88
Date

232462

FOREST COUNTY, WI
CORTNEY CRITTEN CLEERMAN
REGISTER OF DEEDS
RECEIVED FOR RECORD

NOV 23 2020

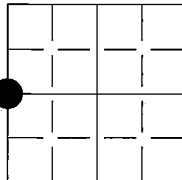
Time: 8:30 AM
Vol.: Corner Restoration
Page Number: C-21

U S PUBLIC LAND SURVEY MONUMENT RECORD

NOTE: This form is intended and designed to fulfill all requirements of Wisconsin Administrative Code, Chapter A-E 7.08 U.S. Public Land Survey Monument Record (3) (a-i)

(a) CORNER LOCATION
W1/4 CORNER OF SECTION 1
TOWNSHIP 38 NORTH
RANGE 14 EAST OF THE 4TH PM
TOWN OF POPPLE RIVER
COUNTY OF FOREST

WISCONSIN - FOREST COUNTY
N: 655162.88 USft
E: 888931.98 USft
Datum: NAD83 (US11)
GNSS Method RTN - Direct
GNSS Control WISCONSIN VRS



(b) HISTORY OF ORIGINAL CORNER ESTABLISHMENT

Original Surveyor: James L. NOLIN

Original Accessories:

Date of Survey: Commenced: August 30, 1865
Completed: Sept 9th, 1865

24" Hemlock, N27°E, 25 links
12" Linden, S59°W, 24 links

(b)(f)(g)(h) Description of monument found at this corner and if it was accepted, state all evidence (material, testimonial, occupational, plats, records, other monuments) used as a basis for accepting. If not accepted or if nothing was found, state evidence used as basis for establishing location. If re-established through lost corner proportionate methods, indicate all monuments, distances and directions used to establish. Indicate type of monument and sign post found or set.

1865 - William B. Cochrane set a 2 1/2" diameter aluminum pipe monument stamped to identify corner at original distances and made the following bearing trees:

12" R. Pine, S38°E, 50.90'

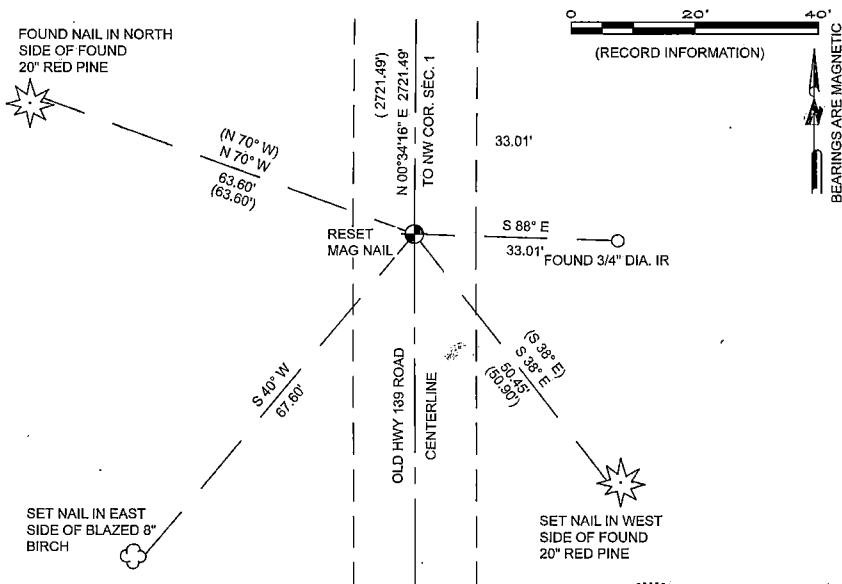
18" R. Pine, N70°W, 63.60'

2005 - Michael A. Tremi found a USFS Aluminum Monument and referenced on a Plat of Survey dated 11/14/2005

2019 - Jeffrey T. Brock computed the position from ties and referenced on a Survey Map dated 10/29/2019

May 2020 - I set a MAG nail from ties over magnetic attraction and made new ties as referenced below

The coordinate value shown has been verified by at least one of the following methods: 1) comparison to a previously GNSS determined published value, 2) the value is the average of two or more GNSS observations at a markedly different time, 3) one or more distances were measured back to the GNSS observed corner from temporary GNSS observed offset locations.




(i) I, James E. Anderson, Professional Land Surveyor No. S-3127, hereby certify that the corner location on this record was determined by me or under my direction and control and that this U.S. Public Land Survey Monument Record is correct and complete to the best of my knowledge, and belief

SIGNATURE

05/22/2020

DATE



43814022000

C-21

U.S. PUBLIC LAND SURVEY MONUMENT RECORD

Index No. **C-21**

State of Wisconsin }
County of Forest } ss.

I, William B. Cochran, do hereby
certify that on the 1st day
of August, 1983, I found
evidence of the West Quarter
corner of Section 1
Township 38, North, Range
14 East, Fourth Principal Meridian,
as described hereon; and that from this evidence
I established a new monument and accessories
as described hereon to perpetuate the original
location of this corner.

Resident witnesses:

David Brownell

History of original corner establishment:

Original Government Survey in 1865 by H.&J.L. Nowlin. South corrected between Sections 1 and 2, 42.10 chains, set Quarter Corner post to Sections 1 and 2, from which the following bear:

Hemlock	21"	N27°E	25 lks.
Linden	12"	S59°W	24 lks.

North 3.10 chains, creek 4 lks. wide runs NE

Description of corner evidence found:

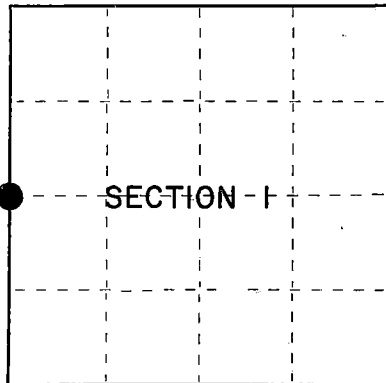
Fence line bears East of Old Hwy 139
Creek 3.10 chains North of fence line
Old Hwy 139 bears North and South

The creek call North, the fence line East, and the center line of old Hwy 139 were accepted as the best available evidence for restoring the corner position.

No original corner evidence was recovered.

Description of monument and accessories I established to perpetuate the original location of this corner.
At the restored corner position, set a 2½" diameter aluminum pipe monument, 3 feet long, 3½ feet in the ground, with an aluminum cap stamped: T38N R14E, 1/4, S1, S2, 1983, S-1107. From which the following new blazed and scribed bearing trees bear:

R. Pine	12"	S38°E	50.90 feet
R. Pine	18"	N70°W	63.60 feet



○ = Corner monument restored.

Dated at Hiles, Wis., this 27th day of March, 1985

Signature William B. Cochran Title Land Surveyor Registration No. S-1107
(County Surveyor, Registered Land Surveyor, or other duly authorized official)

Office of Register of Deeds, County of Forest I hereby certify that the within
instrument was filed in this office for record on the 24th day of April, 1985
at 1:00 o'clock P. M.

Paul Aschendanner
(Register of Deeds)

By _____ Deputy

- (e) Describe any material discrepancy between the location of the corner as restored or reestablished and the location of that corner as previously restored or reestablished by distance and direction. Show the discrepancy on the plan view drawing under (d), above. Show the distances between the corner as previously restored or reestablished and (1) the corner as restored or reestablished, and (2) to at least 2 of the witness monuments shown on the drawing in (d), above.

See drawing below.

- (f) Was the corner restored through acceptance of (1) an obliterated evidence location, or, (2) a found perpetuated location?

Restored from accepted evidence.

- (g&h) Was the corner reestablished through lost corner proportionate methods? If so, show the method, including the directions and distances to other public land survey corners used as evidence or used for proportioning in determining the corner location?

18" R. Pine
N70°W, 63.60 feet



Quarter Corner S2 | S1

12" R. Pine
S38°E, 50.90 feet



- (i) I, William B. Cochrane
[type or print name] certify that the corner location shown
on this record was determined by me or under my direction and
control and that this U.S. Public Land Survey Monument Record is
correct and complete to the best of my knowledge and belief.



William B. Cochrane
Signature

March 27, 1985
Date

Stock No. 26273

Document Number

127888

U.S. PUBLIC LAND SURVEY MONUMENT RECORD

Index No. **C-25**

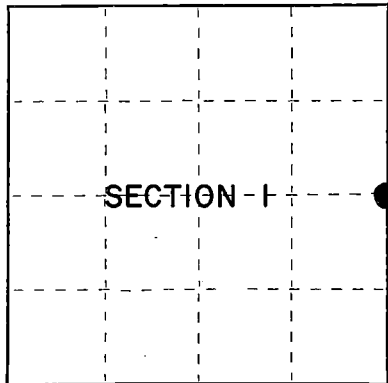
State of Wisconsin }
 County of Forest } ss.

I, William B. Cochrane, do hereby
 certify that on the 5th day
 of October, 1983, I found
 evidence of the East Quarter
 corner of Section 1
 Township 38, North, Range
14 East, Fourth Principal Meridian,
 as described hereon; and that from this evidence
 I established a new monument and accessories
 as described hereon to perpetuate the original
 location of this corner.

Resident witnesses:

David Brownell

Tony Tillman



○ = Corner monument restored.

History of original corner establishment:

Original Government Survey in 1857 by Artemas Curtis. North between Sections 1 and 6,
 40.00 chains, set Quarter Corner post to Sections 1 and 6, from which the
 following bear:

Spruce	16"	S84°W	44 lks.
Hemlock	22"	N79°E	7 lks.

Description of corner evidence found:

No original corner evidence was recovered.

The corner position was restored at proportionate distance and on line between the
 Northeast and Southeast Section Corners of Section 1.

Description of monument and accessories I established to perpetuate the original location of this corner.

At the restored corner position, set a 2½" diameter aluminum pipe monument, 3 feet
 long, 30 inches in the ground, with an aluminum cap stamped: T38N, R14E, R15E, 1/4,
 S1, S6, 1983, S-1107. From which the following new blazed and scribed bearing trees bear:

R. Pine	8"	N66°E	22.63 feet
R. Pine	11"	N 4°W	24.69 feet
Steel Sign Post		West	0.50 feet

Dated at _____ Hiles _____ Wis., this 2nd day of April, 1985

Signature William B. Cochrane Title Land Surveyor Registration No S-1107
 (County Surveyor, Registered Land Surveyor, or other duly authorized official)

Office of Register of Deeds, County of Forest, I hereby certify that the within
 instrument was filed in this office for record on the 24th day of April, 1985
 at 1:00 o'clock P. M.

Paul H. Schaeffer
 (Register of Deeds)

By _____ Deputy

413814012888

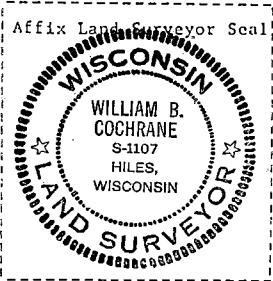
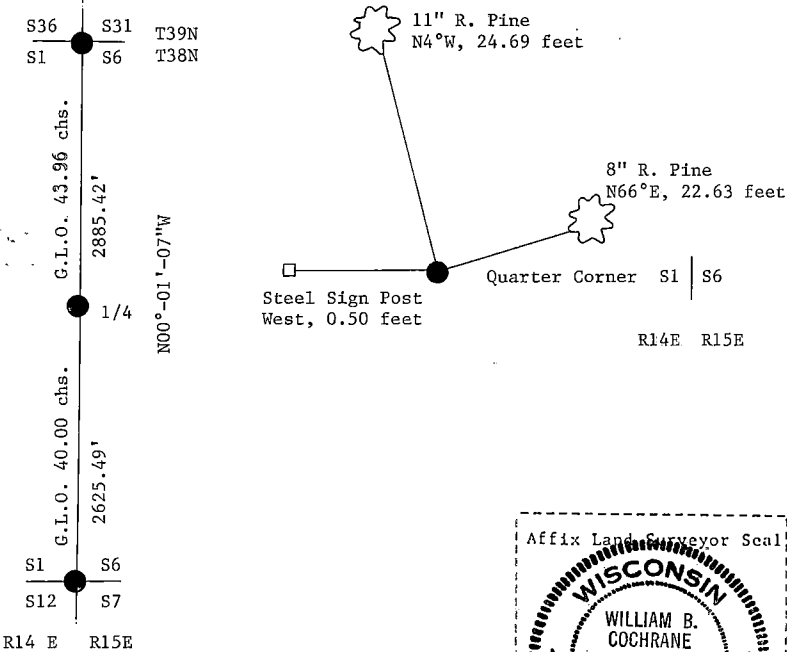
(e) Describe any material discrepancy between the location of the corner as restored or reestablished and the location of that corner as previously restored or reestablished by distance and direction. Show the discrepancy on the plan view drawing under (d), above. Show the distances between the corner as previously restored or reestablished and (1) the corner as restored or reestablished, and (2) to at least 2 of the witness monuments shown on the drawing in (d), above.

See drawing below.

(f) Was the corner restored through acceptance of (1) an obliterated evidence location, or, (2) a found perpetuated location?

Restored through lost corner proportionate methods.

(g&h) Was the corner reestablished through lost corner proportionate methods? If so, show the method, including the directions and distances to other public land survey corners used as evidence or used for proportioning in determining the corner location?



(i) I, William B. Cochrane
(type or print name) certify that the corner location shown
on this record was determined by me or under my direction and
control and that this U.S. Public Land Survey Monument Record is
correct and complete to the best of my knowledge and belief.

William B. Cochrane
Signature

April 2, 1985
Date

CERTIFIED LAND CORNER RESTORATION

State of Wisconsin

County of Forest

ss.

I Jean F. Resvick, do hereby certify that on the 15th day of June, 1971, I found evidence of the Southwest Section corner of Section 6 Township 38 North, Range 14 East, Fourth Principal Meridian, as described hereon; and that from this evidence I established a new monument and accessories as described hereon to perpetuate the original location of this corner:

Description of original monument and accessories and subsequent restorations:

80 chains North between Sections 7 and 17
Set post.

Yellow Birch 8, N58W, 17 lks.
Yellow Birch 9, N28E, 19 lks.
Yellow Birch 22, S35E, 35 lks.
Yellow Birch 10, S22W, 17 lks.

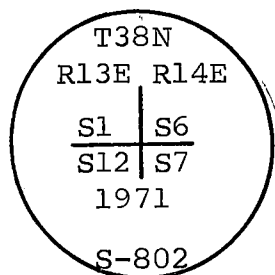
Description of corner evidence found:

Post in mound of rock.

From a point N46W, 6 lks. from post in mound of rock
Yellow Birch 15, bears N28E, 19 lks.
Yellow Birch stump bears S35E, 35 lks.
Yellow Birch 19, dead, bears N58W, 17 lks.

Description of monument and accessories I established to perpetuate the original location of this corner:

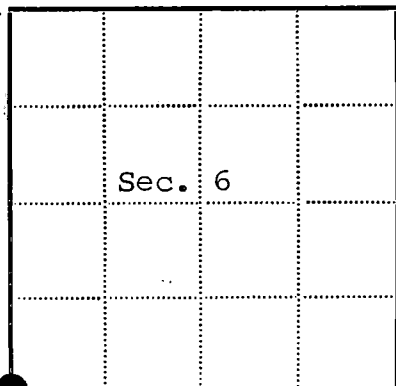
At the recorded distances from the original bearing trees set a 2 inch inside diameter galvanized iron pipe 5 feet long, filled with concrete, flanged at bottom with brass cap stamped.



Blazed and scribed the following new bearing trees:

Maple 5, N15E, 30.77 feet
Maple 5, S70E, 10.49 feet
Maple 7, S37W, 13.70 feet
Maple 4, N40W, 33.09 feet

Set steel post with signs SW, 1 foot from monument



● = Corner monument restored

□ =

Resident witnesses.....

Dated at Rhinelander Wisconsin, this 15th day of June, 1971.

Signature Jean F. Resvick

(County Surveyor, Registered Land Surveyor, or other duly authorized officer)

Surveyors Registration No. S-802


Office of Register of Deeds County of Forest

I hereby certify that the within instrument was filed in this office for record on the 5th day of August, 1971, and was filed in Book No. Page No. of County Records.

Signature Eugene Staszynski Title Register of Deeds

Township 38 North, Range 14 East, Section 6, Index No. E-1, Page No.

43813010000



U.S. PUBLIC LAND SURVEY MONUMENT RECORD

Index No. E-9

State of Wisconsin }
County of FOREST } ss.

I, John C. Schulke, do hereby certify that on the 20th day of May, 1988, I found evidence of the Section corner of 4, 5, 8 and 9 Township 38 North, Range 14 East, Fourth Principal Meridian, as described hereon; and that from this evidence I established a new monument and accessories as described hereon to perpetuate the original location of this corner.

Resident witnesses:

History of original corner establishment:

The original Government Survey of the subdivision of the township was done in 1865 by J. L. Nowlin. Set a wooden post with the following bearing trees:

Sugar	10"	S39°E	85 lks.
Hemlock	8"	N32°W	22 lks.

In 1959, Robert Badow recovered corner as described on the U.S. Public Land Survey Monument Record form filed in the Forest County Register of Deed's Office, Document #83257.

Description of corner evidence found:

In 1988, John Schulke recovered monument in place but loose and found the following bearing trees:

Dead Elm	28"	S78°W	47.62 feet
Elm stub	18"	N03°W	59.72 feet
Cedar	20"	N58°W	85.11 feet

REGISTER'S OFFICE
Forest County, Wis.
Received for record this 9th day of December, A.D., 1988 at 10:10 o'clock A.M. and recorded in Vol. CORNER RESTORATION page 5-9
Paul Aschenbrenner
Register of Deeds

Description of monument and accessories I established to perpetuate the original location of this corner.

Reset monument firmly in the ground in a mound of stones. Set a steel sign post 0.8 feet West. The following new corner references:

Red Maple	5"	N07°E	43.54 feet
Red Maple	20"	N85°W	71.71 feet
chiseled "X" on boulder	5'X5'	N70°W	58.87 feet

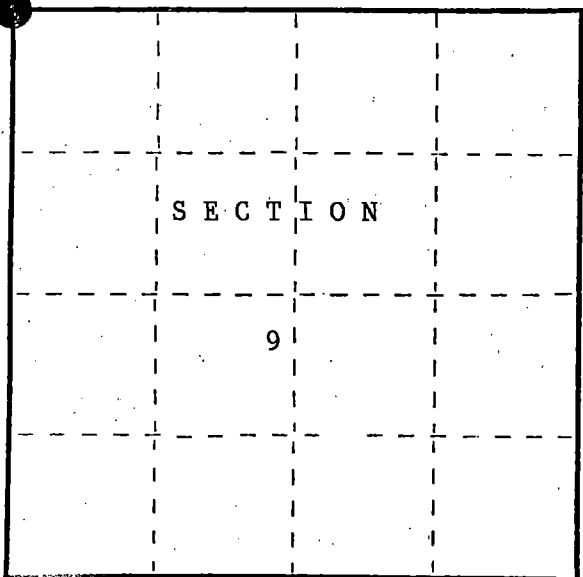
Dated at Cable, Wis., this 15th day of October, 1988

Signature John C. Schulke Title Register Land Surveyor Registration No S-1665
(County Surveyor, Registered Land Surveyor, or other duly authorized official)

Office of Register of Deeds, County of Forest, I hereby certify that the within instrument was filed in this office for record on the 9th day of December, 1988 at 10:10 o'clock A.M.

Paul Aschenbrenner
(Register of Deeds)

By Deputy



○ = Corner monument restored.

FORM NO. 985-A

H.C. Miller Company

Stock No. 26273

DOCUMENT NUMBER 136589

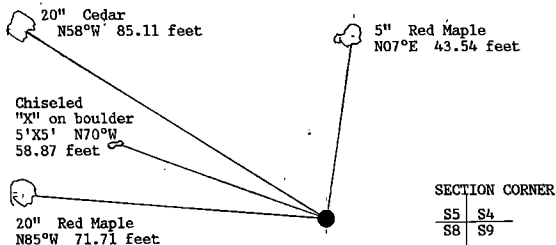
1381405 0000

- (e) Describe any material discrepancy between the location of the corner as restored or reestablished and the location of that corner as previously restored or reestablished by distance and direction. Show the discrepancy on the plan view drawing under (d), above. Show the distances between the corner as previously restored or reestablished and (1) the corner as restored or reestablished, and (2) to at least 2 of the witness monuments shown on the drawing in (d), above.

No discrepancy, restored existing corner.

- (f) Was the corner restored through acceptance of (1) an obliterated evidence location, or, (2) a found perpetuated location?
found perpetuated location.


- (g&h) Was the corner reestablished through lost corner proportionate methods? If so, show the method, including the directions and distances to other public land survey corners used as evidence or used for proportioning in determining the corner location?



(1) I, John Schulke

(type or print name) certify that the corner location shown on this record was determined by me or under my direction and control and that this U.S. Public Land Survey Monument Record is correct and complete to the best of my knowledge and belief.

John C. Schulke Date Oct 15th, 1988
Signature Date

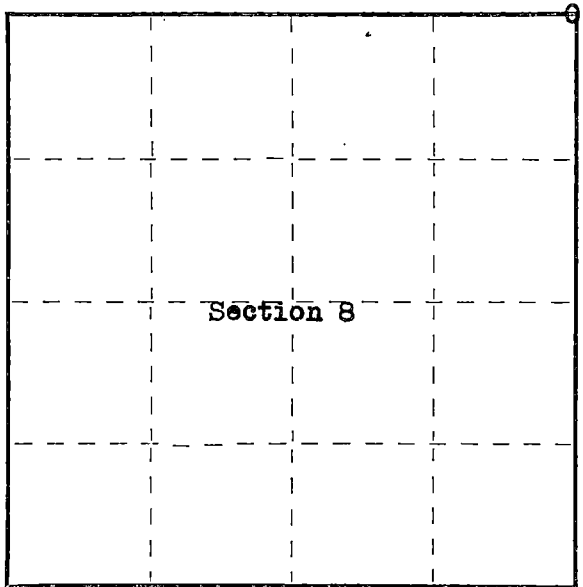


Survey requested by: Edward [Signature] Date 10-25-88
District Ranger Date

State of Wisconsin }
County of Forest } ss.

I, Robert E. Bandow, do hereby
certify that on the 11th day
of November, 19 59, I found
evidence of the North-East
corner of Section 8
Township 38, North, Range
14 East, Fourth Principal Meridian,
as described hereon; and that from this evidence
I established a new monument and accessories
as described hereon to perpetuate the original
location of this corner.

Resident witnesses:



○ = Corner monument restored.

History of original corner establishment:

Original corner established in 1865 by James D. Nowlin, Government Deputy Surveyor.
Original bearing trees: Fir 12" N4°E 210 lks.
Fir 8" N6°W 200 lks.

Description of corner evidence found:

4"x4" Scribed wood post in swamp.

Wood post was cut from native cedar
approximately 30 years ago. Scribing
accomplished with standard surveyors timber
scribe. Corner is 0.30 chains West and
1.00 chains North of the Popple River as
recorded in original Government notes.



Description of monument and accessories I established to perpetuate the original location of this corner.

Set 2"x5' galvanized iron pipe filled with concrete, capped with brass cap, stamped
as follows:

T38N R14E
S5|S4
S8|S9
1959

RLS No. S-104

Blazed and scribed the following bearing trees: Elm 21" S74°30'W 47.9 feet.
Elm 9" N 2°30'W 60.2 feet.
Cedar 17" N62°00'W 85.8 feet.

Rhineland, Wis.

Dated at Genisot Engineering Co., Wis., this 3rd day of December, 19 59.

Signature Robert E. Bandow Title Registered Land Surveyor Registration No. S-104
(County Surveyor, Registered Land Surveyor, or other duly authorized official)

Office of Register of Deeds, County of Forest, I hereby certify that the within
instrument was filed in this office for record on the 21st day of March, 19 60
at 9:00 o'clock A. M.

Anna Peterson
(Register of Deeds)

By _____ Deputy

Subscribed and sworn to before me this 22 day of
December 1959. Joseph C. Hilby Notary Public,
Oneida County, Wis.
My Commission expires May 1, 1960

Stock No. 26273

160519

U.S. PUBLIC LAND SURVEY MONUMENT RECORD

Index No. E-11

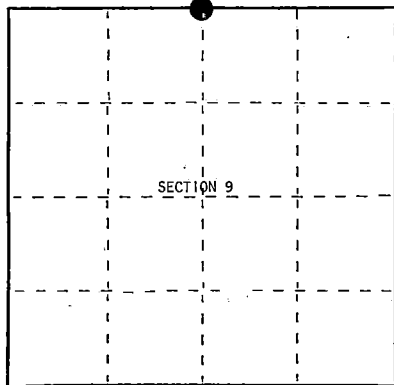
State of Wisconsin }
County of Forest } ss.

I, James H. Moore, do hereby
certify that on the 12th day
of June, 1996, I found
evidence of the North Quarter
corner of Section 9
Township 38, North, Range
14 East, Fourth Principal Meridian,
as described hereon; and that from this evidence
I established a new monument and accessories
as described hereon to perpetuate the original
location of this corner.

Resident witnesses:

Stuart Peterson

Steve Applekamp



○ = Corner monument restored.

History of original corner establishment:

Original government survey in 1865 by James L. Nowlin. West corrected between Section 4 and 9,
40.30 chains, set $\frac{1}{4}$ post, original bearing trees:

E1m	6"	N9°E	15 lks
Sugar	15"	S51°W	19 lks

1913 Melindy - west from northeast corner of Section 9, 41.97 $\frac{3}{4}$ chains, 89 lks, south to $\frac{1}{4}$ corner

Description of corner evidence found:

No original corner evidence found. From single proportion location, where I found no original evidence, I chained west 80' and south 54' to retrace Melindy's 1913 corner position, where I found a moss covered mound of stones and a 16" Hemlock with overgrown chest blazes in 4 cardinal directions N15°W 13.0' from mound of stones. I accepted the mound of stones as the best available evidence for the corner position.

Description of monument and accessories I established to perpetuate the original location of this corner.

In the center of the mound of stones, I set a 2 $\frac{1}{2}$ " x 36" aluminum pipe monument with aluminum cap stamped: T38N, R14E, $\frac{1}{4}$ cor., S4, S9, 1996, S-1641. Blazed and scribed the following bearing trees:

Sugar	8"	East	39.72 feet
Sugar	4"	S33°E	19.18 feet
Sugar	6"	S62°W	25.15 feet
Sugar	9"	N12°W	26.51 feet
Steel Sign Post	North		0.81 feet

Dated at Hiles, Wis., this 6th day of January, 1997.

Signature: *James H. Moore* Title: Land Surveyor Registration No. S-1641
(County Surveyor, Registered Land Surveyor, or other duly authorized official)

Office of Register of Deeds, County of Forest, I hereby certify that the within
instrument was filed in this office for record on the 17th day of December, 1997
at 9:27 o'clock A. M.

(Register of Deeds)

By: *Paul Tomlinson* Deputy

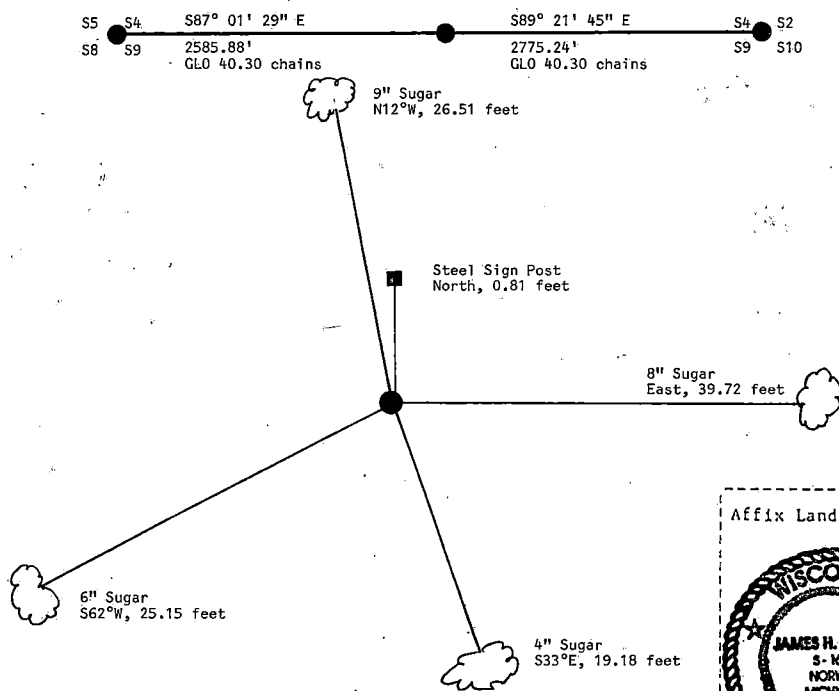
438404 0020

(e) Describe any material discrepancy between the location of the corner as restored or reestablished and the location of that corner as previously restored or reestablished by distance and direction. Show the discrepancy on the plan view drawing under (d), above. Show the distances between the corner as previously restored or reestablished and (1) the corner as restored or reestablished, and (2) to at least 2 of the witness monuments shown on the drawing in (d), above.


See Sketch Below.

(f) Was the corner restored through acceptance of (1) an obliterated evidence location, or, (2) a found perpetuated location?

(g&h) Was the corner reestablished through lost corner proportionate methods? If so, show the method, including the directions and distances to other public land survey corners used as evidence or used for proportioning in determining the corner location?



Affix Land Surveyor Seal



(i) James H. Moore

(Type or print name) certify that the corner location shown on this record was determined by me or under my direction and control and that this U.S. Public Land Survey Monument Record is correct and complete to the best of my knowledge and belief.

Signature

January 6, 1997

Date

U.S. PUBLIC LAND SURVEY MONUMENT RECORD

Index No. E-13

State of Wisconsin

County of FOREST ss.

I, John G. Schuilke, do hereby certify that on the 20th day of May, 1988, I found evidence of the Section corner of 3, 4, 9 and 10 Township 38 North, Range 14 East, Fourth Principal Meridian, as described hereon; and that from this evidence I established a new monument and accessories as described hereon to perpetuate the original location of this corner.

Resident witnesses:

History of original corner establishment:

The Original Government Survey of the subdivision of the township was made in 1865 by J. L. Nowlin.

Set a wooden post with the following bearing trees:

Sugar	12"	N67°W	10 lks.
Birch	18"	N63°E	8 lks.

Description of corner evidence found:

In 1936, Carpenter placed a location tag on a 7" dia. Spruce tree on the SW side 8 feet Northeast of the corner. He piled rocks at the base of the stake.

In 1988, Found a mound of moss covered rock pile and the following

blazed trees:	Red Maple stub	14"	S20°E	11.6 ft.
	Balsam stub	14"	N23°W	5.8 ft.
	Stump hole		N63°E	5.3 ft.

Description of monument and accessories I established to perpetuate the original location of this corner.

Set a 2 1/2" diameter aluminum pipe monument, 3 feet long, 2 feet in the ground, with an aluminum cap stamped: T38N, R14E, S3, S4, S9, S10, 1988, S-1665. Established the following corner

references:	Red Maple	12"	N85°W	18.27 ft.
	Sugar Maple	9"	N06°W	35.60 ft.
	Sugar Maple	8"	S05°W	27.65 ft.
	Red Maple	10"	N29°E	45.73 ft.
	Steel sign post	East		1.5 ft.

Dated at Cable Wis., this 15th day of October, 1988

Signature John C. Schuilke Title Register Land Surveyor Registration No. S-1665
(County Surveyor, Registered Land Surveyor, or other duly authorized official)

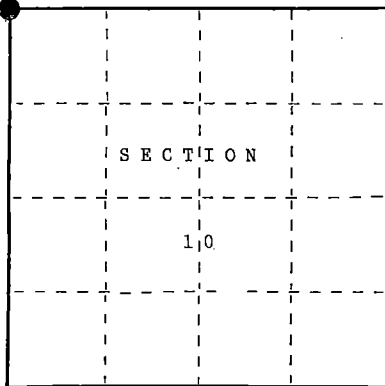
Office of Register of Deeds, County of Forest, I hereby certify that the within instrument was filed in this office for record on the 9th day of December, 1988 at 10:10 o'clock A.M.

Paul Aschenbrenner
(Register of Deeds)

By Deputy

REGISTER'S OFFICE
Forest County, Wis.

Received for record this 15th day of December A.D. 1988 at 10:10 o'clock A.M. and recorded in Vol. CORNER RESTORATIONS page E-13
Paul Aschenbrenner
Register of Deeds



○ = Corner monument restored.

Stock No. 26273

DOCUMENT NUMBER 136591

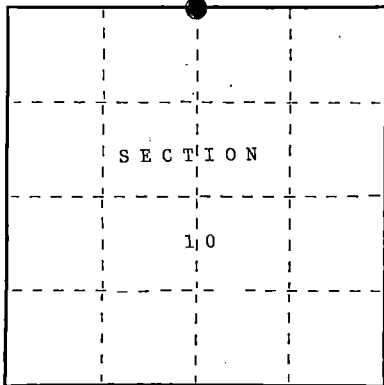
U.S. PUBLIC LAND SURVEY MONUMENT RECORD

Index No. E-15

State of Wisconsin }
 County of FOREST } ss.

I, John C. Schulke, do hereby certify that on the 25th day of May, 1988, I found evidence of the Quarter corner of 3 and 10 Township 38 North, Range 14 East, Fourth Principal Meridian, as described hereon; and that from this evidence I established a new monument and accessories as described hereon to perpetuate the original location of this corner.

Resident witnesses:



○ = Corner monument restored.

History of original corner establishment:

The Original Government Survey of the subdivision of the township was done in 1865 by J. L. Nowlin.
 Set a wooden post with the following bearing trees:
 Cedar 8" N20°W 14 lks.
 Cedar 15" S30°E 35 lks.

Description of corner evidence found:

Found no evidence of the original survey corner.

Recovered scribed wood post set by Frank Baran, compassman in 1-28-37.

Description of monument and accessories I established to perpetuate the original location of this corner.

Set a 2 1/2" diameter aluminum pipe monument, 3 feet long, 2 feet in the ground, with an aluminum cap stamped: T38N, R14E, 1/4, S3, S10, 1988, S-1665. Established the following corner references:

Spruce	8"	N82°E	49.21 ft.
Aspen	7"	S42°E	23.68 ft.
Spruce	10"	N80°W	20.20 ft.
chiseled			
"X" on boulder	5'X4'	S80°W	31.65 ft.
Steel sign post		South	1.2 ft.

Dated at Cable, Wis., this 3rd day of October, 1988

Signature John C. Schulke Title Register Land Surveyor Registration No. S-1665
 (County Surveyor, Registered Land Surveyor, or other duly authorized official)

Office of Register of Deeds, County of Forest, I hereby certify that the within instrument was filed in this office for record on the 9th day of December, 1988 at 10:10 o'clock A. M.

Paul A. Schuchman
 (Register of Deeds)

By Deputy

REGISTER'S OFFICE
 Forest County, Wis.
 Received for record this 9th day of December A.D. 1988 at 10:10 o'clock A.M. and recorded in Vol. CORNER RESTORATIONS page 6-15
 Paul A. Schuchman
 Register of Deeds

43814030020

- (e) Describe any material discrepancy between the location of the corner as restored or reestablished and the location of that corner as previously restored or reestablished by distance and direction. Show the discrepancy on the plan view drawing under (d), above. Show the distances between the corner as previously restored or reestablished and (1) the corner as restored or reestablished, and (2) to at least 2 of the witness monuments shown on the drawing in (d), above.

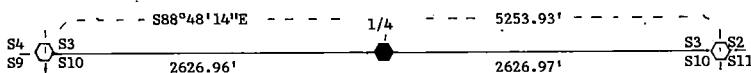
Baran's post was recovered S80°29'W 25.34 feet from the restored corner.
Baran found no evidence of the original survey corner.

- (f) Was the corner restored through acceptance of (1) an obliterated evidence location, or, (2) a found perpetuated location?


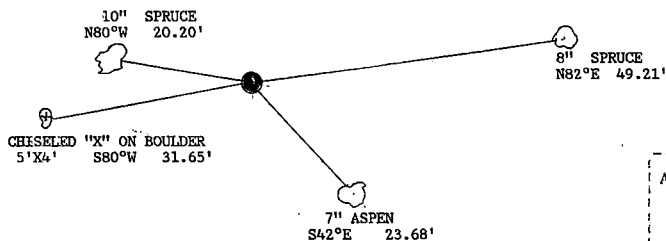
See g and h.

- (g&h) Was the corner reestablished through lost corner proportionate methods? If so, show the method, including the directions and distances to other public land survey corners used as evidence or used for proportioning in determining the corner location?

The corner was restored through proportional methods.



QUARTER CORNER $\frac{S3}{S10}$



- (i) I, John Schulke
(type or print name) certify that the corner location shown on this record was determined by me or under my direction and control and that this U.S. Public Land Survey Monument Record is correct and complete to the best of my knowledge and belief.

John C. Schulke
Signature

Oct 3rd 1980
Date

Survey requested by: [Signature] 11-25-88
District Ranger Date

U.S. PUBLIC LAND SURVEY MONUMENT RECORD

Index No. E-17

State of Wisconsin }
County of FOREST } ss.

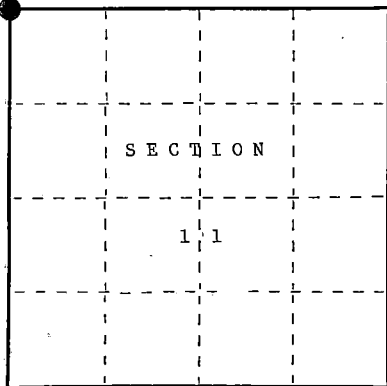
I, John C. Schulke, do hereby
certify that on the 31 day
of May, 1988, I found
evidence of the Section
corner of 2, 3, 10 and 11
Township 38, North, Range
14 East, Fourth Principal Meridian,
as described hereon; and that from this evidence
I established a new monument and accessories
as described hereon to perpetuate the original
location of this corner.

Resident witnesses:

.....

.....

.....



○ = Corner monument restored.

History of original corner establishment:

The Original Government Survey of the subdivision of the township
was done in 1865 by J. L. Nowlin.
Set a wooden post with the following bearing trees:
Birch 15" N30°W 18 lks.
Hemlock 24" N05°E 30 lks.

Description of corner evidence found:

Found no evidence of the original survey corner.
Recovered scribed wood post set by Frank Baran, compassman in 1-28-37.

Description of monument and accessories I established to perpetuate the original location of this corner.

Set a 2 1/2" diameter aluminum pipe monument, 3 feet long, 2
feet in the ground, with an aluminum cap stamped: T38N, R14E,
S2, S3, S10, S11, 1988, S-1665. Established the following corner
references:

Sugar Maple	7"	N29°E	52.34 ft.
Sugar Maple	8"	S67°E	52.98 ft.
Sugar Maple	10"	S55°W	50.49 ft.
Sugar Maple	12"	N51°W	18.81 ft.
Steel sign post		South	0.9 ft.

Dated at Cable, Wis., this 3rd day of October, 1988

Signature John C. Schulke Title Register Land Surveyor Registration No. S-1665
(County Surveyor, Registered Land Surveyor, or other duly authorized official)

Office of Register of Deeds, County of Forest, I hereby certify that the within
instrument was filed in this office for record on the 9th day of December, 1988
at 10:10 o'clock A. M.

Paul Aschenbrenner
(Register of Deeds)

By _____ Deputy

REGISTER'S OFFICE
Forest County, Wis.

Received for record this 9th day
of December, A.D., 1988, at

10:10 o'clock A. M. and recorded
in Vol. CORNER RESTORATIONS

page E-17

Paul Aschenbrenner
Register of Deeds

Stock No. 26273

DOCUMENT NUMBER

140460

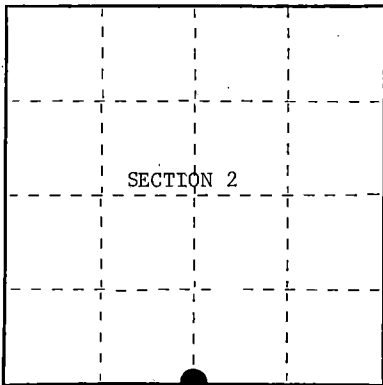
U.S. PUBLIC LAND SURVEY MONUMENT RECORD

Index No. E-19

State of Wisconsin }
 County of Forest } ss.

I, William B. Cochran, do hereby certify that on the 10th day of May, 1982, I found evidence of the South Quarter corner of Section 2 Township 38 North, Range 14 East, Fourth Principal Meridian, as described hereon; and that from this evidence I established a new monument and accessories as described hereon to perpetuate the original location of this corner.

Resident witnesses:



○ = Corner monument restored.

History of original corner establishment:

Original Government Survey in 1865 by H. & J.L. Nowlin. West corrected between Sections 2 and 11, at 40 chains, set Quarter Section Post to Sections 2 and 11. From which the following bear;

Sugar	12"	N37°E	8 lks.
Lind	18"	S32°W	12 lks.

Description of corner evidence found:

Found a 4"x4" squared wood post, from which a fence line bears North and East.

I accept the wood post in concurrence with the fence lines as the best available evidence for restoring the corner position.

Description of monument and accessories I established to perpetuate the original location of this corner.

In place of wood post, set a 2½ inch diameter aluminum pipe monument 3 feet long, 2½ feet in the ground, with an aluminum cap stamped; T38N, R14E, 1/4, S2, S11, 1982, S-1107. From which the following new blazed and scribed bearing trees bear;

Balsam	13"	N15°E	34.95 feet
Aspen	16"	S12°E	32.15 feet
Aspen	11"	N75°W	40.45 feet
Steel Sign Post		NW	1.00 feet

Dated at Hiles, Wis., this 8th day of August, 1988

Signature William B. Cochran, Title Land Surveyor, Registration No. S-1107
 (County Surveyor, Registered Land Surveyor, or other duly authorized official)

Office of Register of Deeds, County of Forest, I hereby certify that the within instrument was filed in this office for record on the 20th day of September, 1988 at 10:45 o'clock A.M.

(Register of Deeds)

By [Signature] Deputy

438H1020020

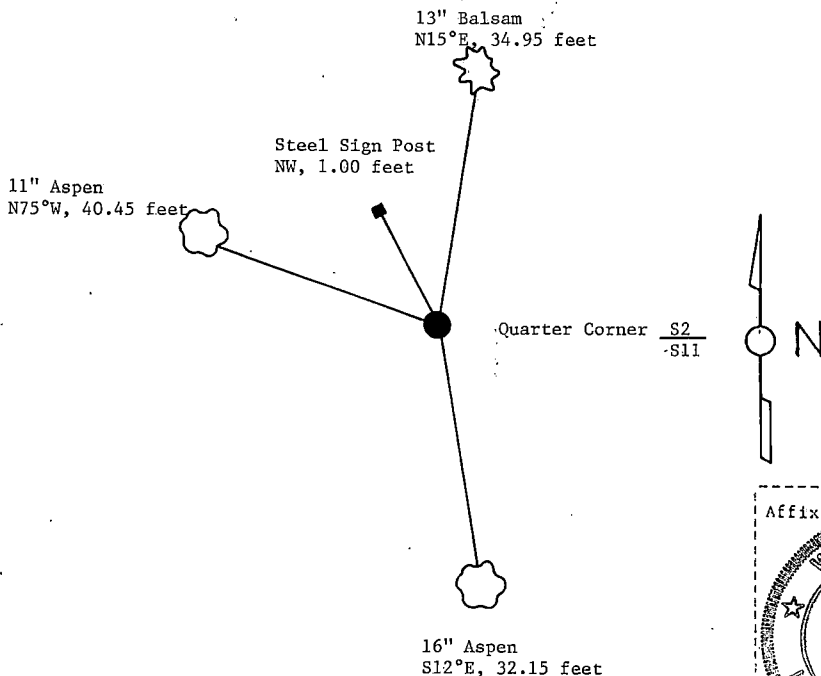
- (e) Describe any material discrepancy between the location of the corner as restored or reestablished and the location of that corner as previously restored or reestablished by distance and direction. Show the discrepancy on the plan view drawing under (d), above. Show the distances between the corner as previously restored or reestablished and (1) the corner as restored or reestablished, and (2) to at least 2 of the witness monuments shown on the drawing in (d), above.

See drawing below.

- (f) Was the corner restored through acceptance of (1) an obliterated evidence location, or, (2) a found perpetuated location?

Restored through accepted evidence.

- (g&h) Was the corner reestablished through lost corner proportionate methods? If so, show the method, including the directions and distances to other public land survey corners used as evidence or used for proportioning in determining the corner location?



- (i) I, William B. Cochrane
(type or print name) certify that the corner location shown on this record was determined by me or under my direction and control and that this U.S. Public Land Survey Monument Record is correct and complete to the best of my knowledge and belief.

William B. Cochrane August 8, 1988
Signature Date

Survey requested by: [Signature] 7-18-90

District Ranger

Date

Document Number

204748

RS-7150-11 (9/1/66)

CERTIFIED LAND CORNER RESTORATION

State of Wisconsin

County of Forest

ss.

I Randy R. Erickson, do hereby certify that on the 3rd day of December, 192009, I found evidence of the Northwest corner of Section 12 Township 38 North, Range 14 East, Fourth Principal Meridian, as described hereon; and that from this evidence I established a new monument and accessories as described hereon to perpetuate the original location of this corner:

Description of original monument and accessories and subsequent restorations:

1865 H and J.L. Nowlin set a Witness Post .50 chains south of the corner. Marked Bearing Trees to Witness Corner:

Spruce 5" S 75° E 11 lks Ash 4" S 22° W 8 links

1985 William Cochrane, RLS #1107 restored corner based on original stream calls. Corner falls on north end of bridge over river in center line of old Highway #139. Was able to set a 2½" x 36" aluminum pipe in road at end of bridge. (Actual Corner). Marked witnesses:

NE corner of Bridge S 89° E 13.02 feet Power Pole N 61° W 34.57 ft
NW Corner of Bridge S 89° W 13.01 feet

Description of corner evidence found:

Bridge has been replaced in recent years. New power pole has replaced the one referenced in 1985.

Cochrane had subdivide section 12 in 1985. So based on his measurements, I was able to restore the corner to the 1985 position.


Corner falls near north end of new concrete deck bridge and near center line of roadway.

Description of monument and accessories I established to perpetuate the location of this corner:

Corner marked by a painted "X". Drawing on back of this sheet shows the new reference created.

Established Wisconsin North Zone State Plane Coordinates for Corner:

N 231898.54 E 2301017.10 NAD 83 1991 U.S. Foot



Section	12
Township	38 North
Range	14 East

- - Corner monument restored
- -

Resident witnesses.....

Dated at Park Falls Wisconsin, this 11 day of Dec. 192009

Signature Randy R. Erickson Title Reg. Land Surveyor
(County Surveyor, Registered Land Surveyor, or other duly authorized official)

Surveyors Registration No. 1897

Office of Register of Deeds County of Forest
I hereby certify that the within instrument was filed in this office for record on the 26th day of October 2010, and was filed in Book No. Corners Page No. E-21 of County Records.


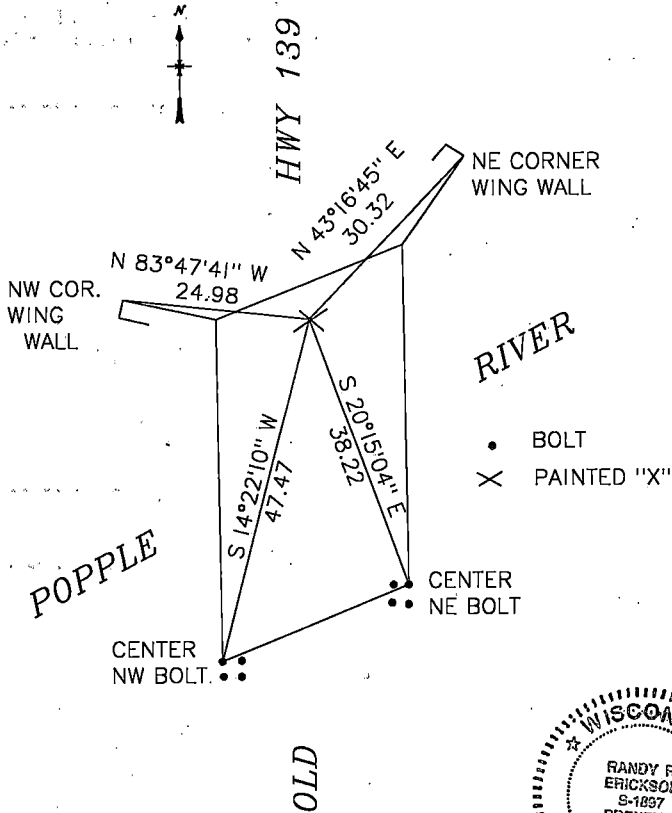
Signature Kay Swanson Title Deputy

Township 38 N, Range 14 E, Section 12, Index No. _____, Page No. _____

43814020000

E21

204748



U.S. PUBLIC LAND SURVEY MONUMENT RECORD

Index No. **E-21**

State of Wisconsin }
County of Forest } ss.

I, William B. Cochrane, do hereby certify that on the 1st day of August, 1983, I found evidence of the Northwest Section corner of Section 12 Township 38 North, Range 14 East, Fourth Principal Meridian, as described hereon; and that from this evidence I established a new monument and accessories as described hereon to perpetuate the original location of this corner.

Resident witnesses:

David Brownell

History of original corner establishment:

Original Government Survey in 1865 by H. & J. L. Nowlin. North between Sections 11 and 12, 79.50 chains, set witness corner post to Sections 1, 2, 11, and 12, from which the following bear:

Spruce	5"	S75°E	11 lks.
Ash	4"	S22°W	8 lks.

East, 0.15 chains, stream 50 lks. wide, runs NE.
South, 0.50 chains, right bank of stream, 50 lks. wide

Description of corner evidence found:

Old Hwy 139 and a bridge were constructed in 1936. There are no Hwy plans or field notes on file for this project. The river was not radically altered by the road construction. Using the original calls to the river from the South and East, the corner position fell in the Center Line of old Hwy 139 and on the North edge of the bridge.

No original corner evidence was recovered.

Description of monument and accessories I established to perpetuate the original location of this corner.

At the restored corner position, set a 2½" diameter aluminum pipe monument, 3 feet long, 3½ feet in the ground, with an aluminum cap stamped: T38N R14E, S1, S2, S11, S12, 1983, S-1107. From which the bridge corners bear:

NE Corner Bridge	S89°E	13.02 feet
NW Corner Bridge	S89°W	13.01 feet
Power Pole #78-1305	N61°W	34.57 feet

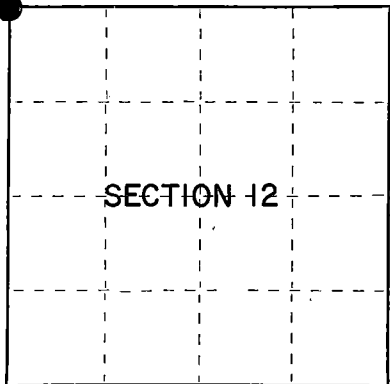
Dated at Hiles, Wis., this 28th day of March, 1985

Signature William B. Cochrane Title Land Surveyor Registration No. S-1107
(County Surveyor, Registered Land Surveyor, or other duly authorized official)

Office of Register of Deeds, County of Forest I hereby certify that the within instrument was filed in this office for record on the 24th day of April, 1985 at 1:00 o'clock P. M.

Paul Aschenbrenner
(Register of Deeds)

By _____ Deputy



○ = Corner monument restored.

FORM NO. 985-A

REGISTERED

Stock No. 26273

Document Number 127889

43814020000


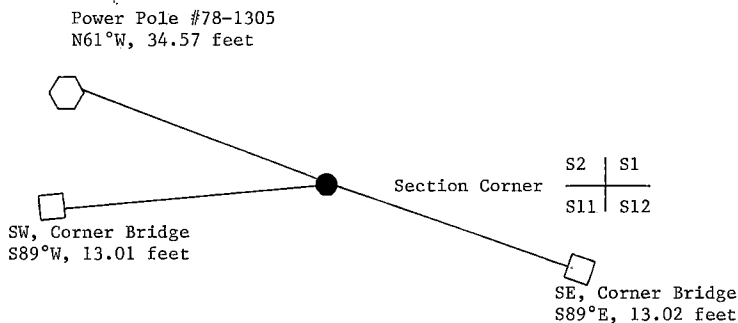
- (e) Describe any material discrepancy between the location of the corner as restored or reestablished and the location of that corner as previously restored or reestablished by distance and direction. Show the discrepancy on the plan view drawing under (d), above. Show the distances between the corner as previously restored or reestablished and (1) the corner as restored or reestablished, and (2) to at least 2 of the witness monuments shown on the drawing in (d), above.

See drawing below.

- (f) Was the corner restored through acceptance of (1) an obliterated evidence location, or, (2) a found perpetuated location?

Restored from accepted evidence.

- (g&h) Was the corner reestablished through lost corner proportionate methods? If so, show the method, including the directions and distances to other public land survey corners used as evidence or used for proportioning in determining the corner location?



- (i) I, William B. Cochrane
[type or print name] certify that the corner location shown on this record was determined by me or under my direction and control and that this U.S. Public Land Survey Monument Record is correct and complete to the best of my knowledge and belief.

William B. Cochrane March 23, 1985
Signature Date

U.S. PUBLIC LAND SURVEY MONUMENT RECORD

Index No. **E-23**

State of Wisconsin }
County of Forest ss.

I William B. Cochran, do hereby certify that on the 6th day of October, 19 83, I found evidence of the South Quarter corner of Section 1 Township 38, North, Range 14 East, Fourth Principal Meridian, as described hereon; and that from this evidence I established a new monument and accessories as described hereon to perpetuate the original location of this corner.

Resident witnesses:

David Brownell

Tony Tillman

History of original corner establishment:

Original Government Survey in 1865 by H.&J.L. Nowlin. West corrected between Sections 1 and 12, 40.20 chains, set Quarter Corner post to Sections 1 and 12, from which the following bear:

Hemlock	24"	S15°E	15 lks.
Fir	12"	N 3°W	20 lks.

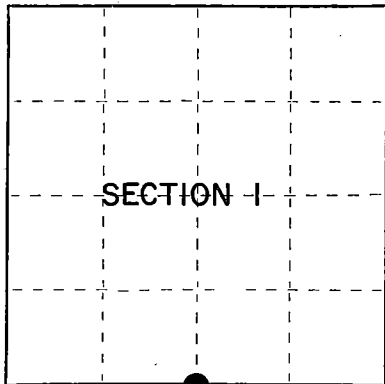
Description of corner evidence found:

No original corner evidence was recovered.

The corner position was restored at proportionate distance and on line between the Southwest and Southeast Section Corners of Section 1.

Description of monument and accessories I established to perpetuate the original location of this corner. At the restored corner position, set a 2½" diameter aluminum pipe monument, 3 feet long, 30 inches in the ground, with an aluminum cap stamped: T38N R14E, 1/4, S1, S12, 1983, S-1107. From which the following new blazed and scribed bearing trees bear;

R. Pine	6"	N63°E	4.02 feet
R. Pine	6"	N45°W	6.03 feet
Steel Sign Post		SE	0.50 feet



○ = Corner monument restored.

Dated at Hiles, Wis., this 3rd day of April, 19 85

Signature William B. Cochran Title Land Surveyor Registration No. S-1107
(County Surveyor, Registered Land Surveyor, or other duly authorized official)

Office of Register of Deeds, County of Forest, I hereby certify that the within instrument was filed in this office for record on the 24th day of April, 19 85 at 1:00 o'clock P. M.

Paul Aschenbrenner
(Register of Deeds)

By _____ Deputy

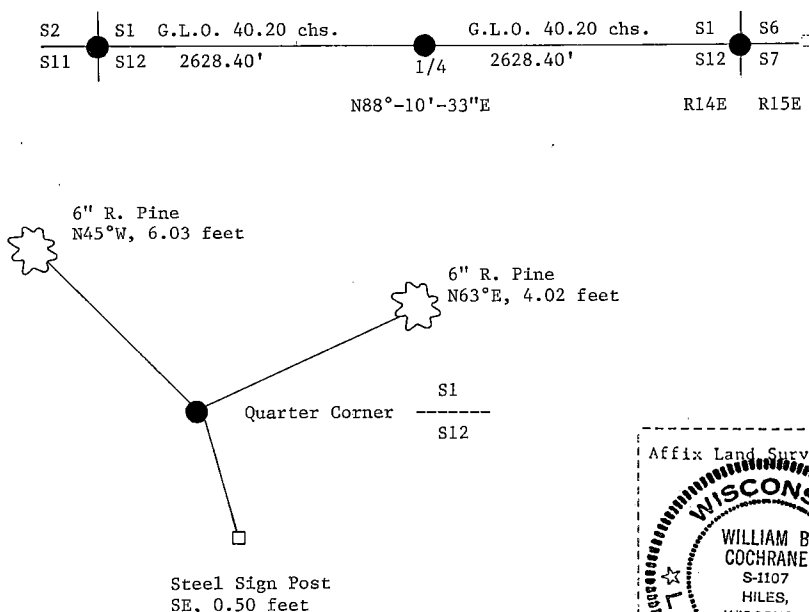
- (e) Describe any material discrepancy between the location of the corner as restored or reestablished and the location of that corner as previously restored or reestablished by distance and direction. Show the discrepancy on the plan view drawing under (d), above. Show the distances between the corner as previously restored or reestablished and (1) the corner as restored or reestablished, and (2) to at least 2 of the witness monuments shown on the drawing in (d), above.

See drawing below.

- (f) Was the corner restored through acceptance of (1) an obliterated evidence location, or, (2) a found perpetuated location?

Restored through lost corner proportionate methods.

- (g&h) Was the corner reestablished through lost corner proportionate methods? If so, show the method, including the directions and distances to other public land survey corners used as evidence or used for proportioning in determining the corner location?



(i) William B. Cochrane

(type or print name) certify that the corner location shown on this record was determined by me or under my direction and control and that this U.S. Public Land Survey Monument Record is correct and complete to the best of my knowledge and belief.

William B. Cochrane
Signature

April 3, 1985
Date



U.S. PUBLIC LAND SURVEY MONUMENT RECORD

Index No. **E-25**

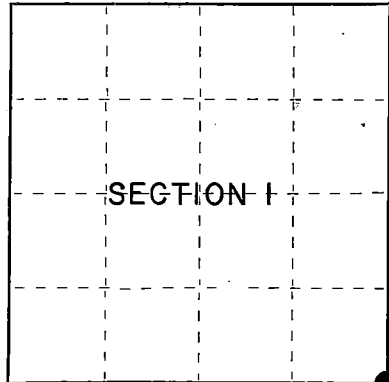
State of Wisconsin }
County of Forest } ss.

I William B. Cochran, do hereby
certify that on the 12th day
of February, 1985, I found
evidence of the Southeast Section
corner of Section 1
Township 38, North, Range
14 East, Fourth Principal Meridian,
as described hereon; and that from this evidence
I established a new monument and accessories
as described hereon to perpetuate the original
location of this corner.

Resident witnesses:

David Brownell

Tony Tillman



○ = Corner monument restored.

History of original corner establishment:

Original Government Survey in 1857 by Artemas Curtis. In 1964 Jean Resvick, a Land Surveyor with the U.S. Forest Service, found a 2" squared top cedar post in concurrence with original B.T. evidence. In place of post, set a 2" diameter galvanized iron pipe 5 feet long, with a brass cap stamped: T38N, R14E, R15E, S1, S6, S7, S12, 1964, S802. From which the following bear:

Aspen	5"	N12°E	58.28 feet
Aspen	4"	S35°E	33.15 feet
Aspen	5"	N43°W	41.59 feet

Description of corner evidence found:

Found monument as described and in place from which the following bear:

Aspen	8"	N12°E	58.28 feet
Aspen	10"	N43°W	41.59 feet
Aspen	4"	S35°E	33.15 feet-
4"x4" Cedar post	SE		1.60 feet

Description of monument and accessories I established to perpetuate the original location of this corner.

Blazed and scribed a new bearing tree:

Spruce	10"	S16°W	69.95 feet
--------	-----	-------	------------

Dated at Hiles, Wis., this 8th day of March, 1985

Signature William B. Cochran Title Land Surveyor Registration No S-1107
(County Surveyor, Registered Land Surveyor, or other duly authorized official)

Office of Register of Deeds, County of Forest, I hereby certify that the within instrument was filed in this office for record on the 24th day of April, 1985 at 1:00 o'clock P. M.

Paul Aschendrenner
(Register of Deeds)

By _____ Deputy

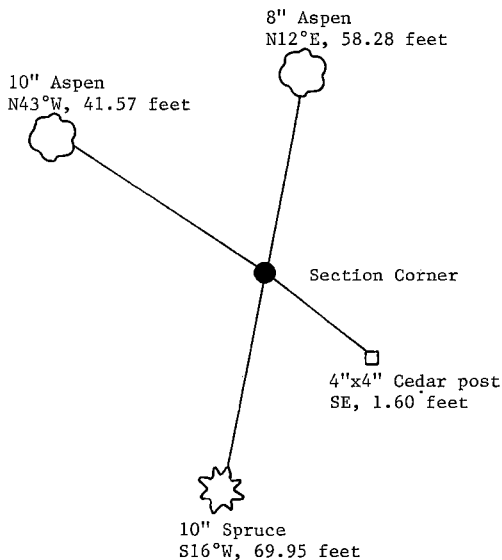
- (e) Describe any material discrepancy between the location of the corner as restored or reestablished and the location of that corner as previously restored or reestablished by distance and direction. Show the discrepancy on the plan view drawing under (d), above. Show the distances between the corner as previously restored or reestablished and (1) the corner as restored or reestablished, and (2) to at least 2 of the witness monuments shown on the drawing in (d), above.

See drawing below.

- (f) Was the corner restored through acceptance of (1) an obliterated evidence location, or, (2) a found perpetuated location?

Restored through acceptance of a found perpetuated location.

- (g&h) Was the corner reestablished through lost corner proportionate methods? If so, show the method, including the directions and distances to other public land survey corners used as evidence or used for proportioning in determining the corner location?



R14E	R15E
S1	S6
S12	S7



- (i) I, William B. Cochrane
 (type or print name) certify that the corner location shown on this record was determined by me or under my direction and control and that this U.S. Public Land Survey Monument Record is correct and complete to the best of my knowledge and belief.

William B. Cochrane
 Signature

March 8, 1985
 Date

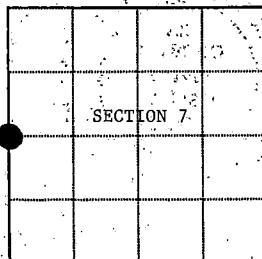
U. S. PUBLIC LAND SURVEY MONUMENT RECORD

INSTRUCTIONS:

This record shall show the location of the corner and shall include all of the following nine elements (a through I).

- (a) Identify the corner by reference to the U.S. public land survey system.
 ○ = Corner monument restored.

Quarter Corner to Sections 7 and 12, T.38N., R.13-14E., Forest County, Wisconsin.



R.13E R.14E.

- (b) Describe any record evidence, monument evidence, occupational evidence, testimonial evidence or any other material evidence you considered, and whether the monument was found or placed.

Original Government Survey in 1858 by Alfred Millard. North between sections 7 and 12, at 40.00 chains set wood post from which the following bear; Hemlock, 8", N.28°E., 30 links, Fir, 10", S.35°W., 25 links.

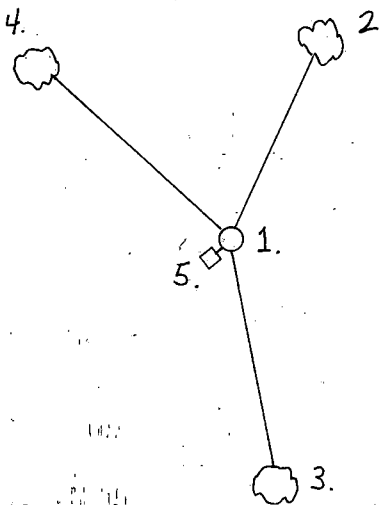
On 7-19-99, Alan D. Harrison, RLS with the U.S. Forest Service searched the corner area and found the following; a 2 inch diameter galvanized iron pipe, 4 feet long with location posters from Consolidated Papers and U.S. Forest Service attached. Accept the iron pipe as the best available evidence for restoring the corner position. In place of pipe set a 2 1/2 inch diameter aluminum pipe monument, 3 feet long, 2 1/2 feet in the ground with an aluminum cap stamped; T.38N., R.13E., R.14E., S.7, S.12, 1/4, 1999, R.L.S. 1651. Blazed and scribed new bearing trees as noted below.

REGISTER'S OFFICE }
 Forest County, Wis.
 Received for record this 21st day
 of March A.D., 2001 at
9:30 o'clock A.M. and recorded
 in Vol. Corner Restoration
 page G-1
Kay Swanson, Deputy
 Register of Deeds

- (c) In the plan view drawing below, provide reference ties to at least 4 witness monuments, or If the location is within a municipality, to at least 2 witness monuments. (witness monuments shall be made of concrete, natural stone, iron or other equally durable material.)

- (d) Show a plan view drawing depicting the relevant monuments and reference ties which is sufficient in detail to enable accurate relocation of the corner monument if the corner monument is disturbed. Indicate north.

- 1.) 2 1/2" x 36" aluminum monument stamped to identify corner.
- 2.) Sugar, 9", N.24°E., 30.24 feet (new)
- 3.) Balsam, 7", S.10°E., 35.45 feet (new)
- 4.) Sugar, 12", N.49°W., 36.86 feet (new)
- 5.) Steel Sign Post, Southwest, 0.60 feet



(e) Describe any material discrepancy between the location of the corner as restored or reestablished and the location of that corner as previously restored or reestablished by distance and direction. Show the discrepancy on the plan view drawing under (d), above. Show the distances between the corner as previously restored or reestablished and (1) the corner as restored or reestablished, and (2) to at least 2 of the witness monuments shown on the drawing in (d), above.

None

(f) Was the corner restored through acceptance of (1) an obliterated evidence location, or, (2) a found perpetuated location?

2.) A found perpetuated location.

(g & h) Was the corner reestablished through lost corner proportionate methods? If so, show the method, including the directions and distances to other public land survey corners used as evidence or used for proportioning in determining the corner location?


No

(I) I, Alan D. Harrison
(type or print name) certify that the corner location shown on this record was determined by me or under my direction and control and that this U. S. Public Land Survey Monument Record is correct and complete to the best of my knowledge and belief.

Alan D. Harrison 3/13/01
Signature Date

CERTIFICATE READY FOR FILING:

Edward A. Goff
District Ranger



Stock No. 26273

160521

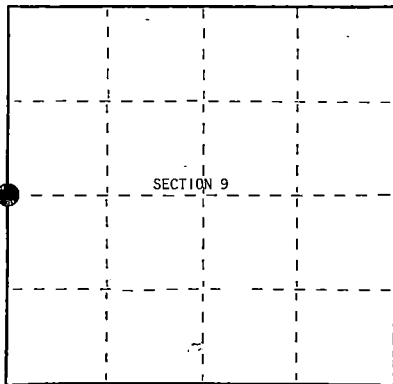
U.S. PUBLIC LAND SURVEY MONUMENT RECORD

Index No. 6-9

State of Wisconsin }
County of Forest } ss.

I, James H. Moore, do hereby
certify that on the 12th day
of June, 1996, I found
evidence of the West Quarter
corner of Section 9
Township 38 North, Range
14 East, Fourth Principal Meridian,
as described hereon; and that from this evidence
I established a new monument and accessories
as described hereon to perpetuate the original
location of this corner.

Resident witnesses:

Stuart PetersonSteve Applekamp

○ = Corner monument restored.

History of original corner establishment:

Original government survey in 1865 by James L. Nowlin. North between Section 8 and 9, 40.00 chains, set & post. Original bearing trees:

Sugar	12"	N53°W	27 lks
Sugar	10"	S41°E	13 lks

1913 Melindy - south from northwest corner, Section 9, 39.69 chains, 35.75 lks. east; found 3" x 3" cedar post. Made 1 new bearing tree:

Maple	8"	S3¼°W	14 lks
-------	----	-------	--------

Description of corner evidence found:

No original corner evidence found. No subsequent corner evidence found. I re-established the corner position on line between the northwest and southwest corners of Section 9 and at proportionate measure from Melindy's 1913 chainage.

Description of monument and accessories I established to perpetuate the original location of this corner.

At the corner position, I set a 2½" x 36" aluminum pipe monument with aluminum cap stamped: T38N, R14E, & cor, S8, S9, 1996, S-1641. Blazed and scribed the following bearing trees:

Sugar	11"	S80°E	54.99 feet
Sugar	7"	S01°W	52.26 feet
Sugar	8"	N77°W	8.81 feet
Sugar	9"	N25°W	33.22 feet
Steel Sign Post	NE		1.26 feet

Dated at Hiles, Wis., this 6th day of January, 1997

Signature James H. Moore Title Land Surveyor Registration No. S-1641
(County Surveyor, Registered Land Surveyor, or other duly authorized official)

Office of Register of Deeds, County of Forest, I hereby certify that the within
instrument was filed in this office for record on the 17th day of December, 1997
at 2:27 o'clock A M.

(Register of Deeds)

By Paul T. Ludwig Deputy

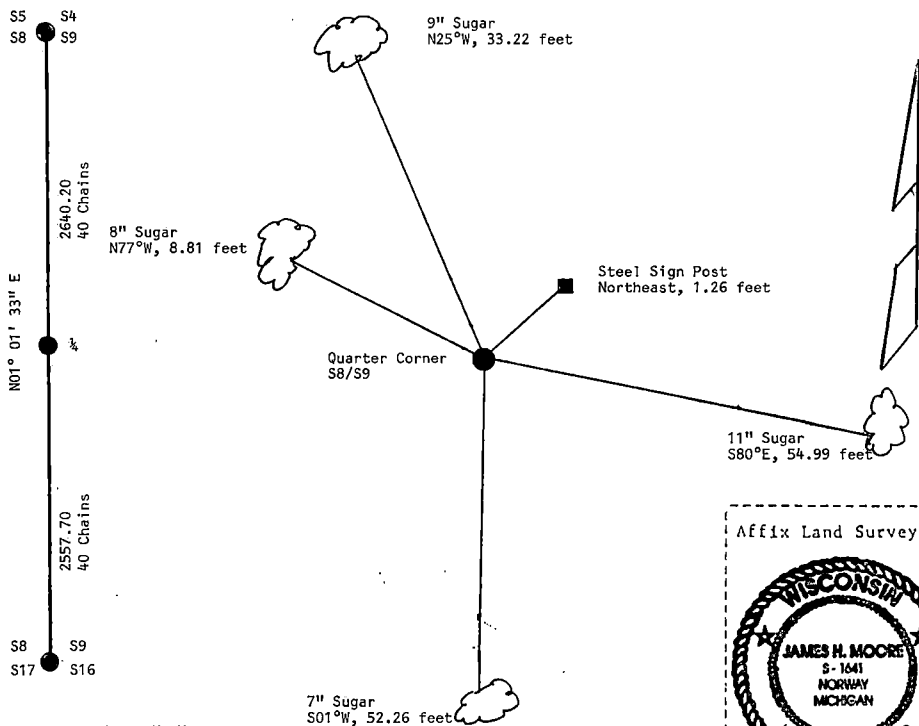
43814082000

(e) Describe any material discrepancy between the location of the corner as restored or reestablished and the location of that corner as previously restored or reestablished by distance and direction. Show the discrepancy on the plan view drawing under (d), above. Show the distances between the corner as previously restored or reestablished and (1) the corner as restored or reestablished, and (2) to at least 2 of the witness monuments shown on the drawing in (d), above.

See sketch below.

(f) Was the corner restored through acceptance of (1) an obliterated evidence location, or, (2) a found perpetuated location?

(g) Was the corner reestablished through lost corner proportionate methods? If so, show the method, including the directions and distances to other public land survey corners used as evidence or used for proportioning in determining the corner location?



Affix Land Surveyor Seal



(i) I, James H. Moore (type or print name) certify that the corner location shown on this record was determined by me or under my direction and control and that this U.S. Public Land Survey Monument Record is correct and complete to the best of my knowledge and belief.

Signature

January 6, 1997

Date

U.S. PUBLIC LAND SURVEY MONUMENT RECORD

Index No. G-13

State of Wisconsin

County of FOREST

ss.

I, John C. Schulke, do hereby certify that on the 20th day of May, 1988, I found evidence of the Quarter corner of 9 and 10 Township 38, North, Range 14 East, Fourth Principal Meridian, as described hereon; and that from this evidence I established a new monument and accessories as described hereon to perpetuate the original location of this corner.

Resident witnesses:

History of original corner establishment:

The Original Government Survey of the subdivision of the township was done in 1865 by J. L. Nowlin.

Set a wooden post with the following bearing trees:

Birch	10"	N46°W	16 lks.
Sugar	12"	S11°E	14 lks.

Description of corner evidence found:

In 1969, J. Resvick found evidence of a cedar post with scribing on it, 30 inches above ground. He found both GLO bearing trees. He set a 2" dia., galvanized iron pipe, 5 ft. long, filled with concrete, flanged at bottom, with brass cap marked. The following bearing trees:

Sugar	14"	S87°E	29.95 ft.
White Ash	7"	N54°W	29.26 ft.
Steel sign post		East	1.3 ft.

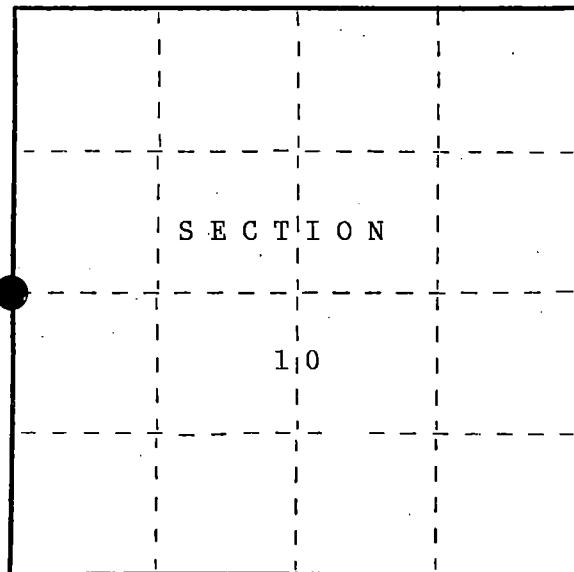
In 1988, J. Schulke recovered 2" dia. iron pipe with a brass cap stamped to identify the corner. Recovered the following bearing trees:

Black Ash	13"	N52°W	29.27 ft.
Red Maple	16"	East	29.83 ft.

Description of monument and accessories I established to perpetuate the original location of this corner.

From the recovered corner monument established the following corner references:

Spruce	13"	N57°E	26.95 ft.
Red Maple	5"	S86°W	32.53 ft.
Steel sign post		Southwest	0.9 ft.



○ = Corner monument restored.

REGISTER'S OFFICE
Forest County, Wis.Received for record this 9th day of December, A.D., 1988 at

10:10 o'clock A.M. and recorded
In Vol. G-13 **CORNER RESTORATIONS**
page 9-13
Paul Aschenbrenner
Register of Deeds

Dated at Cable, Wis., this 15th day of October, 1988.Signature John C. Schulke Title Register Land Surveyor Registration No. S-1665
(County Surveyor, Registered Land Surveyor, or other duly authorized official)Office of Register of Deeds, County of Forest, I hereby certify that the within instrument was filed in this office for record on the 9th day of December, 1988 at 10:10 o'clock A.M.

Paul Aschenbrenner
(Register of Deeds)

By _____ Deputy

FORM NO. 985-A

H.C. Miller Company
REGISTERED SURVEYORS

Stock No. 26273

DOCUMENT NUMBER 136593

43841092000

3) Describe any material discrepancy between the location of the corner as restored or reestablished and the location of that corner as previously restored or reestablished by distance and direction. Show the discrepancy on the plan view drawing under (d), above. Show the distances between the corner as previously restored or reestablished and (1) the corner as restored or reestablished, and (2) to at least 2 of the witness monuments shown on the drawing in (d), above.

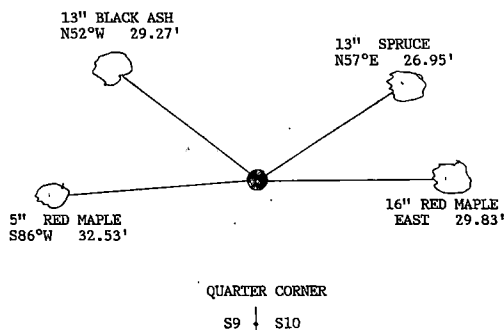
No, accepted prior corner monumentation.

RECEIVED AT DISTRICT OFFICE
OCT 15 1988
DISTRICT RANGER
LUDINGTON MI


(f) Was the corner restored through acceptance of (1) an obliterated evidence location, or, (2) a found perpetuated location?

Found perpetuated location.

(g&h) Was the corner reestablished through lost corner proportionate methods? If so, show the method, including the directions and distances to other public land survey corners used as evidence or used for proportioning in determining the corner location?



Affix Land Surveyor Seal



(i) I, John Schulke

(type or print name) certify that the corner location shown on this record was determined by me or under my direction and control and that this U.S. Public Land Survey Monument Record is correct and complete to the best of my knowledge and belief.

John C. Schulke
Signature

Oct 15th, 1988
Date

Survey requested by:

Edward Lange
District Ranger

10-25-88
Date

CERTIFIED LAND CORNER RESTORATION

State of Wisconsin

County of Forest

ss.

I, Jean Resvick, do hereby certify that on the 22nd day of September, 1969, I found evidence of the East Quarter corner of Section 9 Township 38 North, Range 14 East, Fourth Principal Meridian, as described hereon; and that from this evidence I established a new monument and accessories as described hereon to perpetuate the original location of this corner:

Description of original monument and accessories and subsequent restorations:

Surveyed in 1865 by H. Nowlin and J.L. Nowlin. North 40.00 chains between sections 9 and 10. Set post.

Birch 10, N46W, 16 lks.

Sugar 12, S11E, 14 lks.

Description of corner evidence found:

3 x 3 cedar post, 30 inch. above ground, scribed 1/4 S, S9, S10, 1/4S.

Birch stump roots bear N46W, 16 lks.

Sugar 14, bears S11E 14 lks., No scribing found on maple. Interior rot could have destroyed scribing, tree is living.

Description of monument and accessories I established to perpetuate the original location of this corner:

Replaced post found with 2 inch diameter, galvanized iron pipe, 5 ft. long, filled with concrete, flanged at bottom, with brass cap marked:

T38 R14E

1/4

S9 | S10

1969

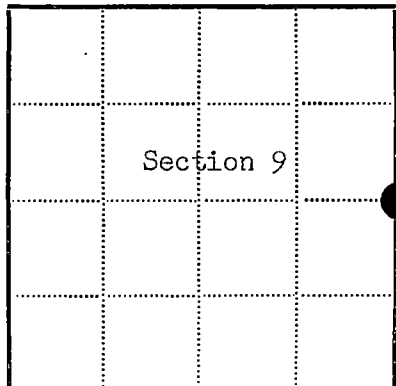
S-802

From which the following new blazed and scribed bearing trees bear.

Sugar 14, bears S87E, 29.95 ft. or 45.378 lks.

W. Ash 7, bears N54W, 29.26 ft. or 44.333 lks.

Steel post set East 1.3 ft. with sign



● = Corner monument restored

□ =

Resident witnesses.....

Dated at Rhineland Wisconsin, this 22nd day of May, 1970.

Signature Jean F. Resvick Title Cadastral Surveyor
(County Surveyor, Registered Land Surveyor, or other duly authorized official)

Surveyors Registration No. S-802 DOCUMENT NUMBER 98055


Office of Register of Deeds County of Forest

I hereby certify that the within instrument was filed in this office for record on the 22nd day of May, 1970, and was filed in Book No. G-13 Page No. G-13 of County Records.

Signature Eugene Stutzman Title Register of Deeds

Township 38 North, Range 14 East, Section 9, Index No. G-13, Page No. G-13

43814092000



G 13

U.S. PUBLIC LAND SURVEY MONUMENT RECORD

Index No. G-17

State of Wisconsin }
County of Forest } ss.

I John C. Schulke do hereby
certify that on the 25th day
of May, 1988, I found
evidence of the Quarter
corner of 10 and 11
Township 38 North, Range
14 East, Fourth Principal Meridian,
as described hereon; and that from this evidence
I established a new monument and accessories
as described hereon to perpetuate the original
location of this corner.

Resident witnesses:

History of original corner establishment:

The Original Government Survey of the subdivision of the township
was done in 1865 by J. L. Nowlin.
Set a wooden post with the following bearing trees:
Birch 10" N30°W 22 lks.
Sugar 12" S32°E 27 lks.

Description of corner evidence found:

Found no evidence

REGISTER'S OFFICE }
Forest County, Wis. }
Received for record this 9th day
of December, 1988, at
10:10 o'clock A.M. and recorded
in Vol. CORNER RESTORATIONS
pages 9-17
Paul Aschenbrenner
Register of Deeds

Description of monument and accessories I established to perpetuate the original location of this corner.

Set a 2 1/2" diameter aluminum pipe monument, 5 feet long, 4
feet in the ground, with an aluminum cap stamped: T38N, R14E,
1/4, S10, S11, 1988, S-1665. The monument is placed in a mound
of stones 15 feet North of the North side of Popple River Bank.

Established the following corner references:

Red Maple	9"	N69°W	119.34 ft.
Red Maple	5"	N07°W	145.41 ft.
chiseled			
"X" on Boulder	6'X6'	S19°E	78.36 ft.
"X" on Boulder	4'X5'	N33°W	105.26 ft.
Steel sign post		West	1.1 ft.

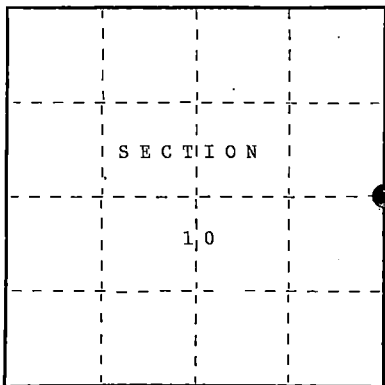
Dated at Cable, Wis., this 15th day of October, 1988

Signature John C. Schulke Title Register Land Surveyor Registration No. S-1665
(County Surveyor, Registered Land Surveyor, or other duly authorized official)

Office of Register of Deeds, County of Forest, I hereby certify that the within
instrument was filed in this office for record on the 9th day of December, 1988
at 10:10 o'clock A.M.

Paul Aschenbrenner
(Register of Deeds)

By Deputy



○ = Corner monument restored.

- (e) Describe any material discrepancy between the location of the corner as restored or reestablished and the location of that corner as previously restored or reestablished by distance and direction. Show the discrepancy on the plan view drawing under (d), above. Show the distances between the corner as previously restored or reestablished and (1) the corner as restored or reestablished, and (2) to at least 2 of the witness monuments shown on the drawing in (d), above.

None, first corner restoration.

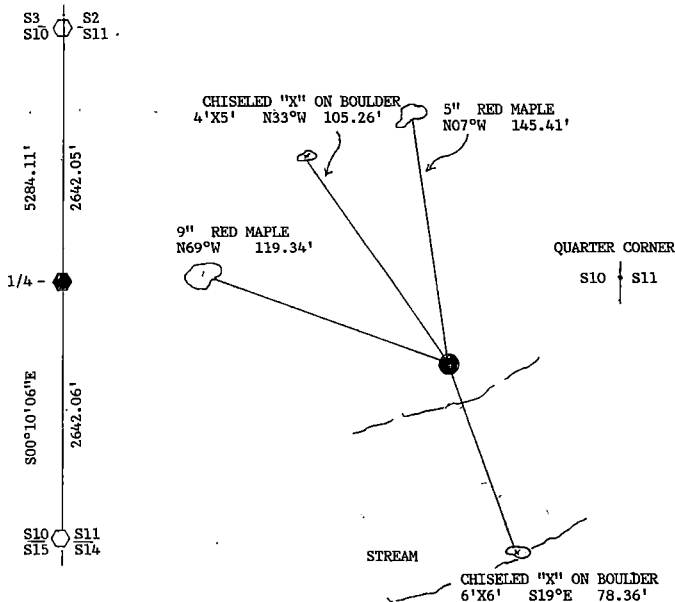
There is a discrepancy in the stream location from the GLO notes which lists a stream flowing East 50 links wide, 7.00 chains (462 feet) North of the corner.

- (f) Was the corner restored through acceptance of (1) an obliterated evidence location, or, (2) a found perpetuated location?

See g and h.


- (g&h) Was the corner reestablished through lost corner proportionate methods? If so, show the method, including the directions and distances to other public land survey corners used as evidence or used for proportioning in determining the corner location?

The corner was restored through proportional methods.



John Schulke

- (i) I, John C. Schulke (type or print name) certify that the corner location shown on this record was determined by me or under my direction and control and that this U.S. Public Land Survey Monument Record is correct and complete to the best of my knowledge and belief.



John C. Schulke Signature Oct. 15th, 1988 Date

Survey requested by: Edna [Signature] 10-25-88 Date
District Ranger

U.S. PUBLIC LAND SURVEY MONUMENT RECORD

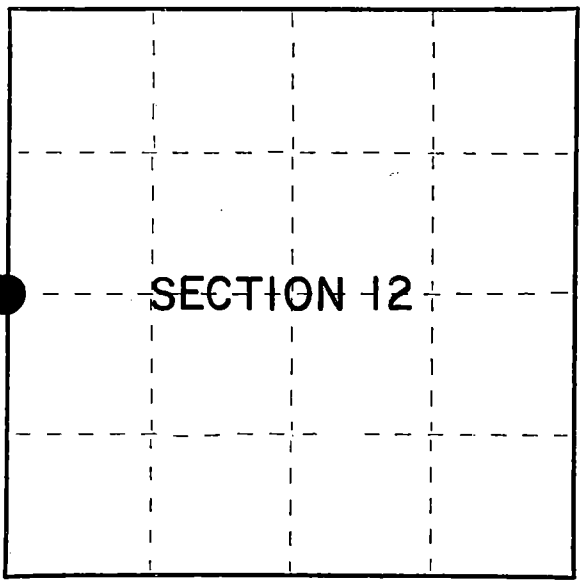
Index No. **G-21**

State of Wisconsin }
County of Forest } ss.

I, William B. Cochrane, do hereby
certify that on the 8th day
of August, 1983, I found
evidence of the West Quarter
corner of Section 12
Township 38, North, Range
14 East, Fourth Principal Meridian;
as described hereon; and that from this evidence
I established a new monument and accessories
as described hereon to perpetuate the original
location of this corner.

Resident witnesses:

David Brownell



○ = Corner monument restored.

History of original corner establishment:

Original Government Survey in 1865 by H. & J.L. Nowlin. North between Sections 11 and 12, 40.00 chains, set Quarter Corner post to Sections 11 and 12, from which the following bear:

Box Elder	22"	N16°E	no distance recorded
Sugar	8"	S 3°W	20 lks.

Description of corner evidence found:

Fence line West, and old Hwy 139 bears North and South.

I accept the fence line West, and the Center-Line of Old Hwy 139 as the best available evidence for restoring the corner position.

No original corner evidence was recovered.

Description of monument and accessories I established to perpetuate the original location of this corner.

At the restored corner position, set a 2½" diameter aluminum pipe monument, 3 feet long, 3½ feet in the ground, with an aluminum cap stamped: T38N R14E, S11, S12, 1983, S-1107. From which the following new blazed and scribed bearing trees bear:

Basswood (clump)	8"	N30°E	62.59 feet
Double Basswood	12"	S75°W	51.20 feet

Dated at Hiles, Wis., this 28th day of March, 1985

Signature William B. Cochrane Title Land Surveyor Registration No. S-1107
(County Surveyor, Registered Land Surveyor, or other duly authorized official)

Office of Register of Deeds, County of Forest, I hereby certify that the within instrument was filed in this office for record on the 24th day of April, 1985 at 1:00 o'clock P. M.

Paul Aschenbrenner
(Register of Deeds)

By _____ Deputy

FORM NO. 985-A

H.C. Miller Company
Surveyors, Instrument
Manufacturers

Stock No. 26273

Document Number 127892

43814112000

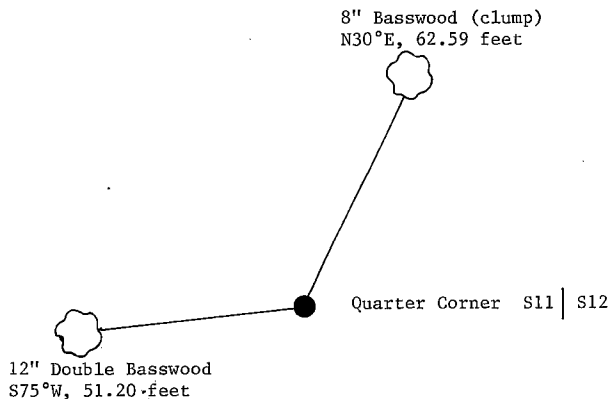
- (e) Describe any material discrepancy between the location of the corner as restored or reestablished and the location of that corner as previously restored or reestablished by distance and direction. Show the discrepancy on the plan view drawing under (d), above. Show the distances between the corner as previously restored or reestablished and (1) the corner as restored or reestablished, and (2) to at least 2 of the witness monuments shown on the drawing in (d), above.

See drawing below.

- (f) Was the corner restored through acceptance of (1) an obliterated evidence location, or, (2) a round perpetuated location?

Restored from accepted evidence.

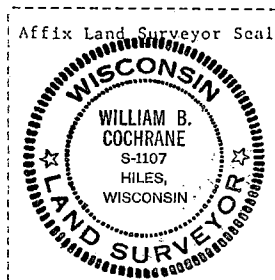
- (g&h) Was the corner reestablished through lost corner proportionate methods? If so, show the method, including the directions and distances to other public land survey corners used as evidence or used for proportioning in determining the corner location?



- (i) I, William B. Cochrane
(type or print name) certify that the corner location shown on this record was determined by me or under my direction and control and that this U.S. Public Land Survey Monument Record is correct and complete to the best of my knowledge and belief.

William B. Cochrane
Signature

March 28, 1985
Date



U.S. PUBLIC LAND SURVEY MONUMENT RECORD

Index No. **G-25**

State of Wisconsin }
County of Forest } ss.

I, William B. Cochrane, do hereby certify that on the 29th day of March, 1983, I found evidence of the East Quarter corner of Section 12 Township 38, North, Range 14 East, Fourth Principal Meridian, as described hereon; and that from this evidence I established a new monument and accessories as described hereon to perpetuate the original location of this corner.

Resident witnesses:

David Brownell

Tony Tillman

History of original corner establishment:

Original Government Survey in 1857 by Artemas Curtis. North between Sections 7 and 12, 40.00 chains, set Quarter Corner post to Sections 7 and 12, from which the following bear:

Y. Birch	10"	N61°W	45 lks.
Y. Birch	8"	S19°E	28 lks.

Description of corner evidence found:

No original corner evidence was recovered.

The corner position was restored at proportionate distance and on line between the Northeast and Southeast Section Corners of Section 12.

Description of monument and accessories I established to perpetuate the original location of this corner.

At the restored corner position, set a 2½" diameter aluminum pipe monument, 3 feet long, 30 inches in the ground, with an aluminum cap stamped: T38N, R14E, R15E, 1/4, S7, S12, 1983, S-1107. From which the following new blazed and scribed bearing trees bear:

Maple	12"	S43°W	52.26 feet
Maple	7"	N38°W	50.20 feet
Steel Sign Post		East	0.50 feet

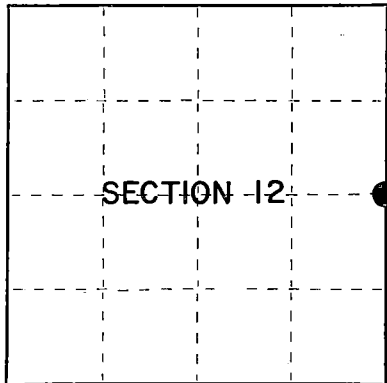
Dated at Hiles, Wis., this 3rd day of April, 1985

Signature William B. Cochrane Title Land Surveyor Registration No. S-1107
(County Surveyor, Registered Land Surveyor, or other duly authorized official)

Office of Register of Deeds, County of Forest, I hereby certify that the within instrument was filed in this office for record on the 24th day of April, 1985 at 1:00 o'clock P. M.

Paul Achenbrenner
(Register of Deeds)

By _____ Deputy



○ = Corner monument restored.


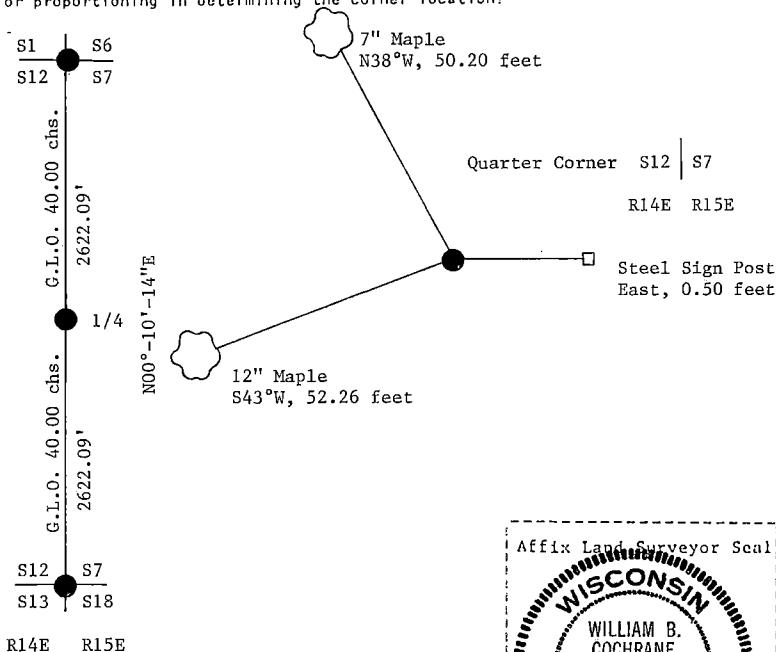
(e) Describe any material discrepancy between the location of the corner as restored or reestablished and the location of that corner as previously restored or reestablished by distance and direction. Show the discrepancy on the plan view drawing under (d), above. Show the distances between the corner as previously restored or reestablished and (1) the corner as restored or reestablished, and (2) to at least 2 of the witness monuments shown on the drawing in (d), above.

See drawing below.

(f) Was the corner restored through acceptance of (1) an obliterated evidence location, or, (2) a found perpetuated location?

Restored through lost corner proportionate methods.

(g&h) Was the corner reestablished through lost corner proportionate methods? If so, show the method, including the directions and distances to other public land survey corners used as evidence or used for proportioning in determining the corner location?



(i) I, William B. Cochrane
(type or print name) certify that the corner location shown on this record was determined by me or under my direction and control and that this U.S. Public Land Survey Monument Record is correct and complete to the best of my knowledge and belief.

William B. Cochrane
Signature

April 3, 1985
Date

U. S. PUBLIC LAND SURVEY MONUMENT RECORD

INSTRUCTIONS:

This record shall show the location of the corner and shall include all of the following nine elements (a through I).

- (a) Identify the corner by reference to the U.S. public land survey system.
 o = Corner monument restored.

Section Corner to Sections 7, 12, 13 and 18,
 T.38N., R.13-14E., Forest County,
 Wisconsin.

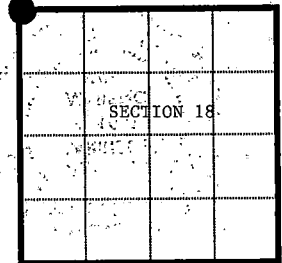
State Plane Coordinates:

N = 226181.153
 E = 2274585.521

Geographic Coordinates:

N = 45-46-50.185
 W = 88-48-00.975

REGISTER'S OFFICE
 Forest County, Wis.
 Received for record this 21ST day
 of March A.D., 2001 at
9:30 o'clock A.M. and recorded
 in Vol Corner Restoration
 page 1
Kay Swanson, Deputy
 Register of Deeds



R.13E. R.14E.

- (b) Describe any record evidence, monument evidence, occupational evidence, testimonial evidence or any other material evidence you considered, and whether the monument was found or placed.

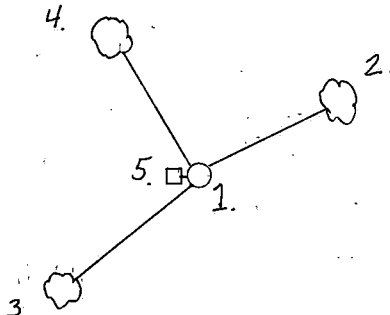
Original Government Survey in 1858 by Alfred Millard. North between sections 13 and 18, at 80.00 chains set wood post from which the following bear; Yellow Birch, 18", N.78°E., 33 links, Fir, 12" N.10°W., 23 links, Fir, 10", S.57°E., 27 links, Cedar, 14", S.74°W., 13 links.

On 3-9-95, William Cochrane, RLS with the U.S. Forest Service found a wood post in a mound of stone as found by Jean Resvick in 1972. Resvick had also found original bearing tree stump holes in 1972. Cochrane accepts the wood post as the best available evidence for restoring the corner position. Set a 2 1/2 inch diameter aluminum pipe monument, 3 feet long, 2 1/2 feet in the ground, with an aluminum cap stamped; T.38N., R.13E., S7, S12, S13, S18, 1995, S-1107. Blazed and scribed new bearing trees as noted below.

On 9-18-97, Alan Harrison, RLS with U.S. Forest Service, found monument and accessories as set by Cochrane in 1995. Note; Cochrane did not file a corner certificate.

- (c) In the plan view drawing below, provide reference ties to at least 4 witness monuments, or If the location is within a municipality, to at least 2 witness monuments. (witness monuments shall be made of concrete, natural stone, iron or other equally durable material.)

- (d) Show a plan view drawing depicting the relevant monuments and reference ties which is sufficient in detail to enable accurate relocation of the corner monument if the corner monument is disturbed. Indicate north.



- 1.) 2 1/2" x 36" aluminum monument stamped to identify corner
- 2.) Maple, 7", N.59°E., 9.55 feet (new)
- 3.) Maple, 8", S.47°W., 12.66 feet (new)
- 4.) Maple, 7", N.25°W., 9.88 feet (new)
- 5.) Steel sign post, West, 1.00 feet

(e) Describe any material discrepancy between the location of the corner as restored or reestablished and the location of that corner as previously restored or reestablished by distance and direction. Show the discrepancy on the plan view drawing under (d), above. Show the distances between the corner as previously restored or reestablished and (1) the corner as restored or reestablished, and (2) to at least 2 of the witness monuments shown on the drawing in (d), above.

None


(f) Was the corner restored through acceptance of (1) an obliterated evidence location, or, (2) a found perpetuated location?

2.) found perpetuated location:

(g & h) Was the corner reestablished through lost corner proportionate methods? If so, show the method, including the directions and distances to other public land survey corners used as evidence or used for proportioning in determining the corner location?

No

(I) I, Alan D. Harrison
(type or print name) certify that the corner location shown on this record was determined by me or under my direction and control and that this U. S. Public Land Survey Monument Record is correct and complete to the best of my knowledge and belief.



Alan D. Harrison 3/13/01
Signature Date

CERTIFICATE READY FOR FILING:

[Signature]
District Ranger

171018

U. S. PUBLIC LAND SURVEY MONUMENT RECORD

INSTRUCTIONS:

This record shall show the location of the corner and shall include all of the following nine elements (a through I).

- (a) Identify the corner by reference to the U.S. public land survey system.
 ○ = Corner monument restored.

Quarter Corner to Sections 7 and 18
 T.38N., R.14E., Forest County,
 Wisconsin.

State Plane Coordinates:

N = 226203.223

E = 2277306.591

Geographic Coordinates:

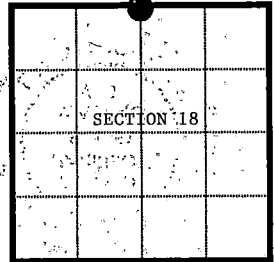
N = 45-46-49.995

W = 88-47-22.581

REGISTER'S OFFICE
 Forest County, Wis.

Received for record this 21ST day
 of March A.D., 2001 at
7:30 o'clock A.M. and recorded
 in Vol. Corner Restoration
 page J-3

Kay Swanson, Deputy
 Register of Deeds



- (b) Describe any record evidence, monument evidence, occupational evidence, testimonial evidence or any other material evidence you considered, and whether the monument was found or placed.

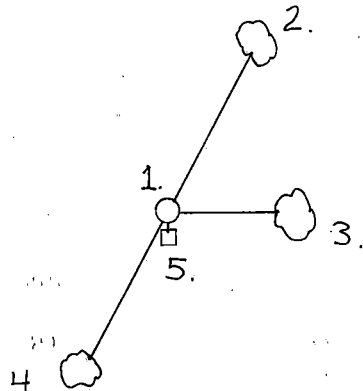
Original Government Survey in 1865 by J. & J.L. Nowlin. East corrected between sections 7 and 18 at 42.04 chains set wood post from which the following bear; Tamarac, 20", S.12°W., no distance recorded, Tamarac, 8", N.29°W., 20 links.

On 7-26-99, Alan Harrison, RLS with the U.S. Forest Service searched the corner area using Global Positioning Satellite Control. No corner evidence was recovered. The corner position is reestablished using lost corner proportionate methods. At the corner position set a 2 1/2 inch diameter aluminum pipe monument, 5 feet long, 4 feet in the ground, with an aluminum cap stamped; T.38N., R.14E., 1/4, S.7, S.18, 1999, R.L.S. 1651. Blazed and scribed new bearing trees as noted below.

- (c) In the plan view drawing below, provide reference ties to at least 4 witness monuments, or If the location is within a municipality, to at least 2 witness monuments. (witness monuments shall be made of concrete, natural stone, iron or other equally durable material.)

- (d) Show a plan view drawing depicting the relevant monuments and reference ties which is sufficient in detail to enable accurate relocation of the corner monument if the corner monument is disturbed.
 Indicate north.

- 1.) 2 1/2" x 60" aluminum monument stamped to identify corner.
- 2.) Cedar, 12", N.28°E., 26.81 feet (new)
- 3.) Cedar, 10", East, 15.28 feet (new)
- 4.) Black Ash, 6", S.30°W., 22.52 feet (new)
- 5.) Steel Sign Post, South, 0.50 feet



(e) Describe any material discrepancy between the location of the corner as restored or reestablished and the location of that corner as previously restored or reestablished by distance and direction. Show the discrepancy on the plan view drawing under (d), above. Show the distances between the corner as previously restored or reestablished and (1) the corner as restored or reestablished, and (2) to at least 2 of the witness monuments shown on the drawing in (d), above.

None

(f) Was the corner restored through acceptance of (1) an obliterated evidence location, or, (2) a found perpetuated location?

2.) No


(g & h) Was the corner reestablished through lost corner proportionate methods? If so, show the method, including the directions and distances to other public land survey corners used as evidence or used for proportioning in determining the corner location?

Yes

S.12 | S.7 GLO 42.04 chs. 1/4 GLO 40.00 chs. S.7 | S.8
S.13 | S.18 2721.16' 2589.10' S.18 | S.17
N-89-32-07-E

R.13E. R.14E.

(I) I, Alan D. Harrison
(type or print name) certify that the corner location shown on this record was determined by me or under my direction and control and that this U. S. Public Land Survey Monument Record is correct and complete to the best of my knowledge and belief.



Signature

Date

CERTIFICATE READY FOR FILING:

District Ranger

U. S. PUBLIC LAND SURVEY MONUMENT RECORD

INSTRUCTIONS:

This record shall show the location of the corner and shall include all of the following nine elements (a through I).

- (a) Identify the corner by reference to the U.S. public land survey system.
 ○ = Corner monument restored.

Section Corner to Sections 7, 8, 17 and 18
 T.38N., R.14E., Forest County, Wisconsin

State Plane Coordinates:

N = 226224.235

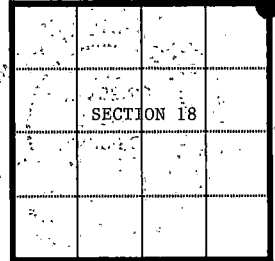
E = 2279895.610

Geographic Coordinates:

N = 45-46-49.811

W = 88-46-46.050

REGISTER'S OFFICE
 Forest County, Wis.
 Received for record this 21st day
 of March A.D., 2001 at
9:30 o'clock A.M. and recorded
 in Vol. Corner Restoration
 page J-5
Kay Swanson, Deputy
 Register of Deeds



- (b) Describe any record evidence, monument evidence, occupational evidence, testimonial evidence or any other material evidence you considered, and whether the monument was found or placed.

Original Government Survey in 1865 by H. & J.L. Nowlin. North between sections 17 and 18, at 80.00 chains set wood post from which the following bear; Cedar, 12", N.83° E., 4 links, Cedar, 14", N.10°W., 25 links.

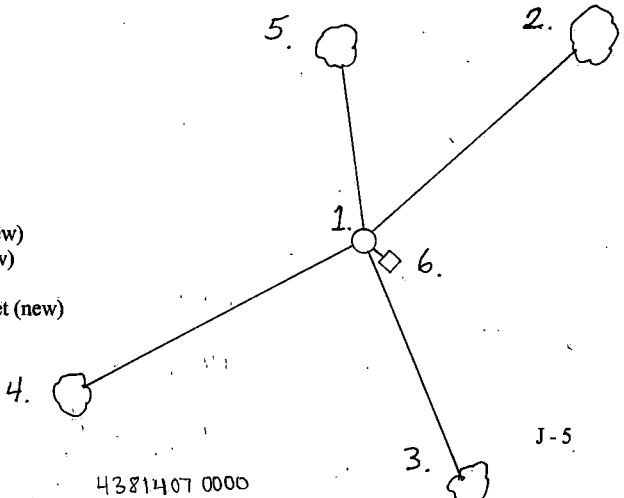
On 7-5-95, William Cochrane, RLS with the U.S. Forest Service found a scribed wood post and a down Cedar N.83° E., 2.64 feet from post. Natural feature calls North and West fit well. Accept the post as the best available evidence for restoring the corner position. Set a 2 1/2 inch diameter aluminum pipe monument, 5 feet long, 4 feet in the ground, with an aluminum cap stamped; T.38N., R.14E., S7, S8, S17, S18, 1995, S-1107. Blazed and scribed new bearing trees as noted below.

On 9-18-97, Alan Harrison, RLS with the U.S. Forest Service, found the monument and accessories as set by Cochrane in 1995. Note; Cochrane did not file a corner certificate.

- (c) In the plan view drawing below, provide reference ties to at least 4 witness monuments, or If the location is within a municipality, to at least 2 witness monuments. (witness monuments shall be made of concrete, natural stone, iron or other equally durable material.)

- (d) Show a plan view drawing depicting the relevant monuments and reference ties which is sufficient in detail to enable accurate relocation of the corner monument if the corner monument is disturbed. Indicate north.

- 1.) 2 1/2" x 60" aluminum monument stamped to identify corner.
- 2.) Red Maple, 8", N.48°E., 40.21 feet (new)
- 3.) Hemlock, 13", S.20°E., 45.51 feet (new)
- 4.) Cedar, 9", S.64°W., 55.14 feet (new)
- 5.) White Spruce, 13", N.09°W., 27.16 feet (new)
- 6.) Steel Sign Post, Southeast, 0.50 feet



(e) Describe any material discrepancy between the location of the corner as restored or reestablished and the location of that corner as previously restored or reestablished by distance and direction. Show the discrepancy on the plan view drawing under (d), above. Show the distances between the corner as previously restored or reestablished and (1) the corner as restored or reestablished, and (2) to at least 2 of the witness monuments shown on the drawing in (d), above.

None

(f) Was the corner restored through acceptance of (1) an obliterated evidence location, or, (2) a found perpetuated location?

2.) A found perpetuated location:

(g & h) Was the corner reestablished through lost corner proportionate methods? If so, show the method, including the directions and distances to other public land survey corners used as evidence or used for proportioning in determining the corner location?

No


(I) I, Alan D. Harrison
(type or print name) certify that the corner location shown on this record was determined by me or under my direction and control and that this U. S. Public Land Survey Monument Record is correct and complete to the best of my knowledge and belief.

Signature

Date

CERTIFICATE READY FOR FILING:

District Ranger



CERTIFIED LAND CORNER RESTORATION

State of Wisconsin

County of Forest

ss.

I Jean F. Resvick, do hereby certify that on the 2nd day of June, 19 70.
I found evidence of the North east section corner of Section 17
Township 38 North, Range 14 East, Fourth Principal Meridian, as described
hereon; and that from this evidence I established a new monument and accessories as described hereon to per-
petuate the original location of this corner:

Description of original monument and accessories and subsequent restorations:

Surveyed in 1865 by Nowlin. 80 chains north between Sections 16 & 17, set post.

Sugar 14, bears N32W, 22 lks.
Lind 12, bears N47E, 32 lks.

12 chains, West enter swamp bears NE & SW
21 chains, South enter swamp bears NE & SW

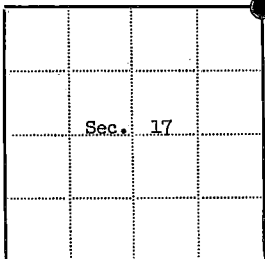
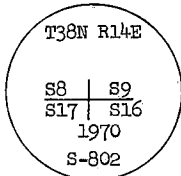
Description of corner evidence found:

Found scribed post lying on ground. Aluminum location poster on ground by post.
Found post hole where post had been set. Area has a fast rate of decay and no
B.T. evidence recovered. Distance checks 1 mile to corner North, 40 chains east to
quarter corner. West from post 12 chains enter swamp. South from post 21 chains,
enter swamp.

Description of monument and accessories I established to perpetuate the original location of this corner:

Replaced scribed post with a 2 inch inside diameter, galvanized, wrought iron pipe
5 feet long, filled with concrete, flanged on bottom with brass cap marked.
from which the following blazed and scribed new bearing
trees bear.

Sugar 5, bears N62E, 18.77 ft.
Hemlock 13, bears S42E, 40.20 ft.
Sugar 17, bears S50W, 60.04 ft.
Sugar 13, bears N78W, 18.29 ft.
Steel post set S50W, 1 foot from monument.



⊗ = Corner monument restored

□ =

Resident witnesses

Dated at Rhineland Wisconsin, this 1st day of July, 19 70.

Signature Jean F. Resvick Title Cadastral Surveyor
(County Surveyor, Registered Land Surveyor, or other duly authorized official)

Surveyors Registration No. S-802 DOCUMENT No. 98922

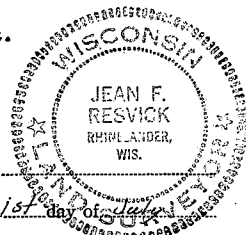
Office of Register of Deeds County of Forest

I hereby certify that the within instrument was filed in this office for record
on the 23rd day of October, 19 70, and was filed in Book
No. CORNER Page No. J-9 of County Records.

RESTORATIONS
Signature Jean F. Resvick Title Register of Deeds

Township 38 North, Range 14 East, Section 17, Index No. J-9, Page No.

4384080000



CERTIFIED LAND CORNER RESTORATION

State of Wisconsin

County of Forest

ss.

I Jean F. Resvick, do hereby certify that on the 24th day of September, 1969, I found evidence of the North quarter corner of Section 16 Township 38 North, Range 14 East, Fourth Principal Meridian, as described hereon; and that from this evidence I established a new monument and accessories as described hereon to perpetuate the original location of this corner:

Description of original monument and accessories and subsequent restorations:

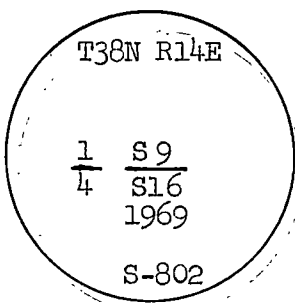
Survey in 1865 by Nowlin
40.20 chains west corrected between Sections 9 & 16
Set post.
Fir 12, N25E, 25 lks.
Fir 12, S34W, 16 lks.

Description of corner evidence found:

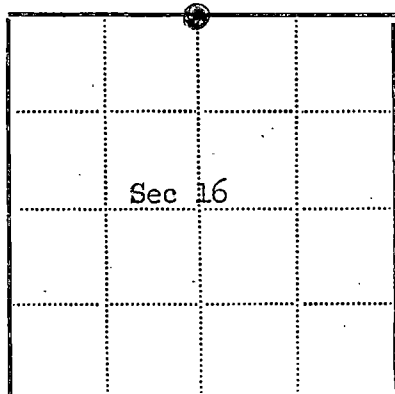
Cedar post 5 1/2 feet above ground from which a hemlock 11, scribed, bears S11W, 7.0 Ft.
Balsam stump about 4 inches when scribed, bears N37E, 8.50 feet. Stump mound at N25E, 16.5 feet. Stump mound at S34W, 10.6 feet. Stump mounds were of large trees, the remains found in mounds are that of balsam. Old scribed cedar post found lying by Hemlock described above.

Description of monument and accessories I established to perpetuate the original location of this corner:

Replaced Cedar post with a 2 inch galvanized wrought iron pipe, 5 feet long, filled with concrete, flanged on bottom, with brass tablet on top stamped.
from which the following new blazed and scribed bearing trees bear:



Hemlock 19, bears N12W, 21.64 ft.
Cedar 6, bears S53W, 30.49 ft.
Steel post with signs set NW of Monument 2.3 ft.



● = Corner monument restored

□ =

Resident witnesses

Dated at Rhinelander Wisconsin, this 24th day of September 1970.

Signature *Jean F. Resvick* Title Cadastral Surveyor
(County Surveyor, Registered Land Surveyor, or other duly authorized official)

Surveyors Registration No. S-802


DOCUMENT No. 98923

Office of Register of Deeds County of Forest
I hereby certify that the within instrument was filed in this office for record on the 23rd day of October 1970, and was filed in Book No. CORNER Page No. J-11 of County Records.
RESTORATIONS

Signature *Eugene Stutzman* Title Register of Deeds

Township 38 North, Range 14 East, Section 16, Index No. J-11, Page No.

4381409 0020



Stock No. 26273

DOCUMENT NUMBER 136595

U.S. PUBLIC LAND SURVEY MONUMENT RECORD

Index No. J-13

State of Wisconsin }
 County of FOREST } ss.

I, John C. Schulke, do hereby
 certify that on the 6th day
 of May, 1988, I found
 evidence of the Section
 corner of 9, 10, 15 and 16
 Township 38, North, Range
14 East, Fourth Principal Meridian,
 as described hereon; and that from this evidence
 I established a new monument and accessories
 as described hereon to perpetuate the original
 location of this corner.

Resident witnesses:

History of original corner establishment:

The original Government Survey of the subdivision of the township was done in 1865
 by J. L. Nowlin. Set a wooden post with the following bearing trees:

Birch	12"	N07°W	12 lks.
White Pine	24"	N57°E	33 lks.

In 1959, Robert Bandow recovered corner as described on the Certified
 Land Corner Restoration form filed in the Forest County Register
 of Deed's Office, Document #83258.

Description of corner evidence found:

In 1988, John Schulke recovered monument in place and found the following
 bearing trees:

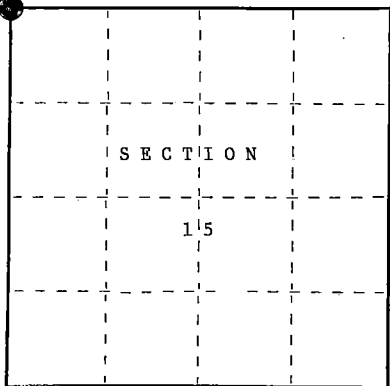
Cedar	16"	N49°W	38.35 feet
Hemlock stub	22"	S58°W	9.2 feet
Maple stub	12"	S38°E	47.9 feet

REGISTER'S OFFICE
 Forest County, Wis.
 Received for record this 9th day
 of December, A.D., 1988 at
10:10 o'clock H.M. and recorded
 in Vol. CORNER RESTORATIONS
 page J-13
Paul Ackenhauer
 Register of Deeds

Description of monument and accessories I established to perpetuate the original location of this corner.

From the recovered corner monument established the following corner references:

Red Maple	10"	N08°E	24.48 feet
Sugar Maple	10"	S69°E	31.09 feet
Red Maple	12"	S17°W	25.00 feet
Twin Red Maple	10"	N23°W	57.18 feet
Steel sign post		NW	1.0 feet



○ = Corner monument restored.

Dated at Cable, Wis., this 15th day of October, 1988.

Signature John C. Schulke Title Register Land Surveyor Registration No. S-1665
 (County Surveyor, Registered Land Surveyor, or other duly authorized official)

Office of Register of Deeds, County of Forest, I hereby certify that the within
 instrument was filed in this office for record on the 9th day of December, 1988
 at 10:10 o'clock A. M.

Paul Ackenhauer
 (Register of Deeds)

By _____ Deputy

4387409000

State of Wisconsin }
County of Forest } ss.

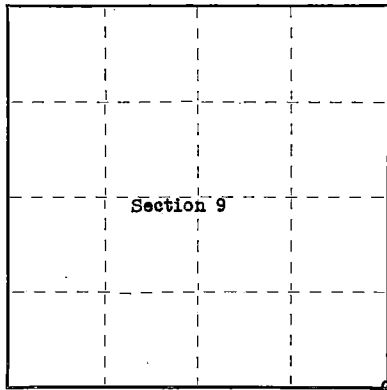
I, Robert E. Bandow, do hereby
certify that on the 11th day
of November, 1959, I found
evidence of the South-East
corner of Section 9
Township 38, North, Range
14 East, Fourth Principal Meridian,
as described hereon; and that from this evidence
I established a new monument and accessories
as described hereon to perpetuate the original
location of this corner.

Resident witnesses:

.....

.....

.....



○ = Corner monument restored.

CERTIFIED LAND CORNER RESTORATION

83258

Index No.

History of original corner establishment:

Original corner established in 1865 by James D. Nowlin, Government
Deputy Surveyor.

Original bearing trees: Birch 12" N7°W 12 lks.
White Pine 24" N57°E 33 lks.

Description of corner evidence found:

Iron pipe and 4"x4" scribed wood post.

Wood post was cut from native hemlock approximately
25 years ago, and scribed with standard surveyor's
timber scribe. Corner is accepted locally as being
in it's proper position. 1" diameter iron pipe was
removed and brass cap monument described below set in
it's place. Iron pipe was set approximately 20 years ago.

Description of monument and accessories I established to perpetuate the original location of this corner.
Set 2"x5' galvanized iron pipe filled with concrete, capped with brass cap and
stamped as follows:

T38N R14E
S9 S10
S16 S15
1959

RLS No. S-104

Blazed and scribed the following bearing trees: Cedar 12" N48°00'W 38.5 feet.
Hemlock 22" S58°00'W 9.2 feet.
Maple 11" S36°30'E 48 feet.

Genisot Engineering Co.


Dated at Rhineland, Wis., this 3rd day of December, 1959.

Signature Robert E. Bandow Title Registered Land Surveyor Registration No. S-104
(County Surveyor, Registered Land Surveyor, or other duly authorized official)

Office of Register of Deeds, County of Forest, I hereby certify that the within
instrument was filed in this office for record on the 21st day of March, 1960
at 9:00 o'clock A. M.

Anna Peterson
(Register of Deeds)

By _____ Deputy

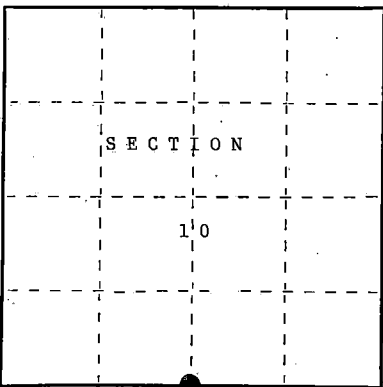


Subscribed and sworn to before me this 27 day of
December 1959. Joseph E. Dink Notary Public,
Oneida County, Wisconsin.
My Commission expires May 1, 1960.

4381409 0000

Stock No. 26273

DOCUMENT NUMBER 136596



○ = Corner monument restored.

State of Wisconsin }
County of FOREST } ss.

I, John C. Schulke, do hereby certify that on the 3rd day of June, 1988, I found evidence of the Quarter corner of 10 and 15 Township 38, North, Range 14 East, Fourth Principal Meridian, as described hereon; and that from this evidence I established a new monument and accessories as described hereon to perpetuate the original location of this corner.

Resident witnesses:

.....
.....
.....

U.S. PUBLIC LAND SURVEY MONUMENT RECORD

Index No. J-15

History of original corner establishment:

The Original Government Survey of the subdivision of the township was done in 1865 by J. L. Nowlin.

Set a wooden post with the following bearing trees:

Birch 12" S43°W 25 lks.
Birch 8" N32°E 37 lks.

Description of corner evidence found:

Found no evidence in 1988.

In July 1934, John Lindley Ruby, Junior Forester, found a wood post at the corner in fair condition. He placed a metal tag on a 12" Hemlock 4 feet West of the corner.

Description of monument and accessories I established to perpetuate the original location of this corner.

Set a 2 1/2" diameter aluminum pipe monument, 3 feet long, 2 feet in the ground, with an aluminum cap stamped: T38N, R14E, 1/4, S10, S15, 1988, S-1665. Established the following corner references:

Cedar	14"	N16°E	20.14 ft.
Yellow Birch	5"	N66°E	26.89 ft.
Hemlock	16"	S82°W	16.09 ft.
chiseled			
"X" on Boulder	4'X4'	S42°E	25.88 ft.
Steel sign post		West	1.0 ft.

Dated at Cable, Wis., this 15th day of October, 1988

Signature John C. Schulke Title Register Land Surveyor Registration No. S-1665
(County Surveyor, Registered Land Surveyor, or other duly authorized official)

Office of Register of Deeds, County of Forest, I hereby certify that the within instrument was filed in this office for record on the 9th day of December, 1988 at 10:10 o'clock A. M.

Paul Hachenbrenner
(Register of Deeds)

By _____ Deputy

REGISTER'S OFFICE
Forest County, Wis.
Received for record this 9th day of December, A.D., 1988 at 10:10 o'clock A. M. and recorded in Vol. CORNER RESTORATIONS page J-15
Paul Hachenbrenner
Register of Deeds

4381410 0020

- (e) Describe any material discrepancy between the location of the corner as restored or reestablished and the location of that corner as previously restored or reestablished by distance and direction. Show the discrepancy on the plan view drawing under (d), above. Show the distances between the corner as previously restored or reestablished and (1) the corner as restored or reestablished, and (2) to at least 2 of the witness monuments shown on the drawing in (d), above.

None, first corner restoration.

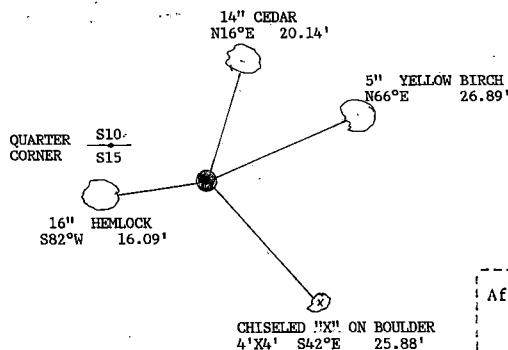
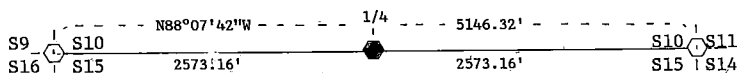
RECEIVED
PLANNING
DIVISION
OCT 15 1988
U.S. DEPT. OF AGRICULTURE
BUREAU OF LAND MANAGEMENT
WASHINGTON, D.C.

- (f) Was the corner restored through acceptance of (1) an obliterated evidence location, or, (2) a found perpetuated location?


See g and h.

- (g&h) Was the corner reestablished through lost corner proportionate methods? If so, show the method, including the directions and distances to other public land survey corners used as evidence or used for proportioning in determining the corner location?

The corner was restored through proportional methods.



Affix Land Surveyor Seal



- (i) I, John Schulke

(type or print name) certify that the corner location shown on this record was determined by me or under my direction and control and that this U.S. Public Land Survey Monument Record is correct and complete to the best of my knowledge and belief.

John C. Schulke
Signature

Oct. 15th, 1988
Date

Survey requested by: [Signature]

District Ranger

10-25-88
Date

U.S. PUBLIC LAND SURVEY MONUMENT RECORD

Index No. J-17

State of Wisconsin }
County of FOREST } ss.

I, John C. Schulke, do hereby certify that on the 14th day of June, 1988, I found evidence of the Section corner of 10, 11, 15 and 14 Township 38 North, Range 14 East, Fourth Principal Meridian, as described hereon; and that from this evidence I established a new monument and accessories as described hereon to perpetuate the original location of this corner.

Resident witnesses:

History of original corner establishment:

The Original Government Survey of the subdivision of the township was done in 1865 by J. L. Nowlin.
Set a wooden post with the following bearing trees:
Cedar 14" N31°W 20 lks.
Cedar 8" N20°E 23 lks.

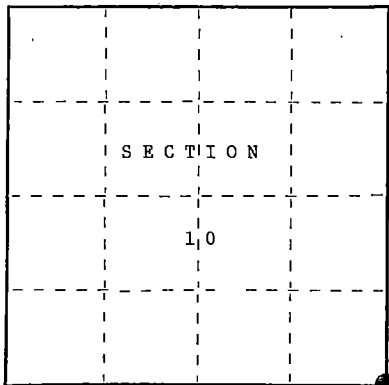
Description of corner evidence found:

Found no evidence

REGISTER'S OFFICE
Forest County, Wis.
Received for record this 9th day of December, 1988, at 10:10 o'clock A.M. and recorded in Vol. CORNER RESTORATIONS page J-17
Paul Aschenbrenner
Register of Deeds

Description of monument and accessories I established to perpetuate the original location of this corner.

Set a 2 1/2" diameter aluminum pipe monument, 3 feet long, 2 feet in the ground, with an aluminum cap stamped: T38N, R14E, S10, S11, S14, S15, 1988, S-1665. Established the following corner references:
Balsam 8" N58°E 20.94 ft.
Twin Cherry 7" S53°E 35.97 ft.
Birch 12" S61°W 20.68 ft.
Balsam 14" N11°W 34.31 ft.
Steel sign post Southwest 0.7 ft.



○ = Corner monument restored.

Dated at Cable, Wis., this 15th day of October, 1988.

Signature John C. Schulke Title Register Land Surveyor Registration No. S-1665
(County Surveyor, Registered Land Surveyor, or other duly authorized official)

Office of Register of Deeds, County of Forest, I hereby certify that the within instrument was filed in this office for record on the 9th day of December, 1988, at 10:10 o'clock A.M.

Paul Aschenbrenner
(Register of Deeds)

By Deputy

- (e) Describe any material discrepancy between the location of the corner as restored or reestablished and the location of that corner as previously restored or reestablished by distance and direction. Show the discrepancy on the plan view drawing under (d), above. Show the distances between the corner as previously restored or reestablished and (1) the corner as restored or reestablished, and (2) to at least 2 of the witness monuments shown on the drawing in (d), above.

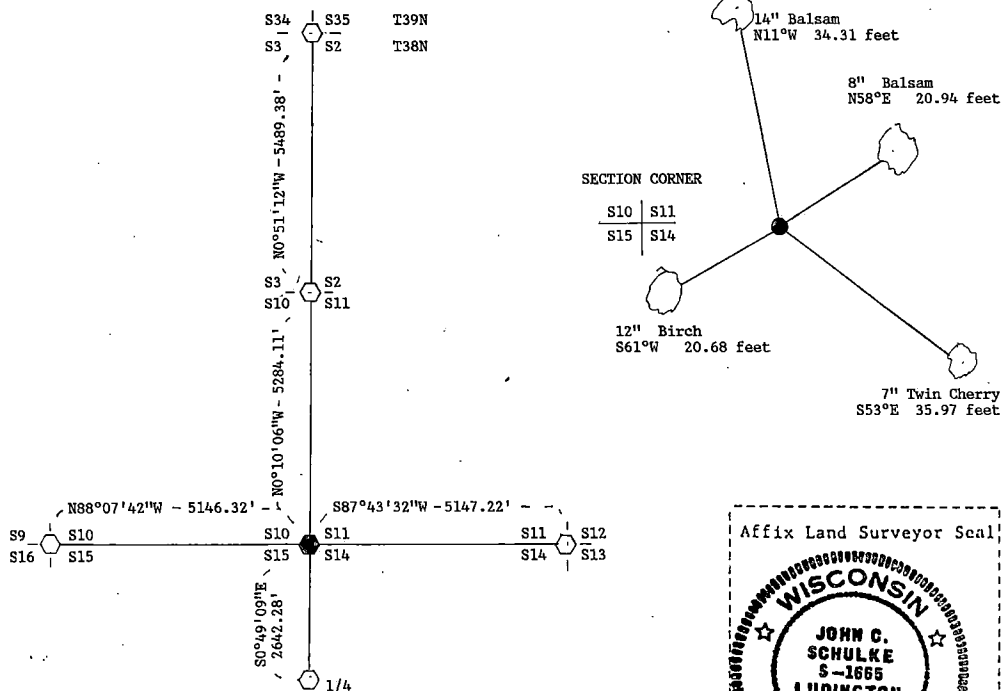
None, first corner restoration.

[illegible]

- (f) Was the corner restored through acceptance of (1) an obliterated evidence location, or, (2) a found perpetuated location?

No, proportional methods.

- (g&h) Was the corner reestablished through lost corner proportionate methods? If so, show the method, including the directions and distances to other public land survey corners used as evidence or used for proportioning in determining the corner location?




(i) John Schulke

(Type or print name) certify that the corner location shown on this record was determined by me or under my direction and control and that this U.S. Public Land Survey Monument Record is correct and complete to the best of my knowledge and belief.

John C. Schulte Oct. 15th, 1988
Signature Date

Survey requested by: Charles G. Grier 10-25-88
District Ranger Date



U.S. PUBLIC LAND SURVEY MONUMENT RECORD

Index No. J-19

State of Wisconsin }
County of FOREST } ss.

I John C. Schulke, do hereby
certify that on the 31st day
of May, 1988, I found
evidence of the Quarter
corner of 11 and 14
Township 38, North, Range
14 East, Fourth Principal Meridian,
as described hereon; and that from this evidence
I established a new monument and accessories
as described hereon to perpetuate the original
location of this corner.

Resident witnesses:

History of original corner establishment:

The Original Government Survey of the subdivision of the township
was done in 1865 by J. L. Nowlin.
Set a wooden post with the following bearing trees:
Sugar 8" S39°W 13 lks.
Sugar 20" N40°E 12 lks.

Description of corner evidence found:

Found no evidence

REGISTER'S OFFICE
Forest County, Wis. 9th
Received for record this 38 day
of December A.D., 1988 at
10:10 o'clock A.M. and recorded
in Vol. CORNER RESTORATIONS
page J-19
Paul Ackenbrenner
Register of Deeds

Description of monument and accessories I established to perpetuate the original location of this corner.

Set a 2 1/2" diameter aluminum pipe monument, 3 feet long, 2
feet in the ground, with an aluminum cap stamped: T38N, R14E,
1/4, S11, S14, 1988, S-1665. The monument is 0.5 feet below
the surface of the road and the center of the road is 3 feet
North. Established the following corner references:
Red Maple 10" N15°E 20.00 ft.
White Ash 8" S75°E 32.70 ft.
Red Maple 16" S35°W 36.57 ft.
White Ash 10" N55°W 42.65 ft.
Steel sign post South 19.4 ft.

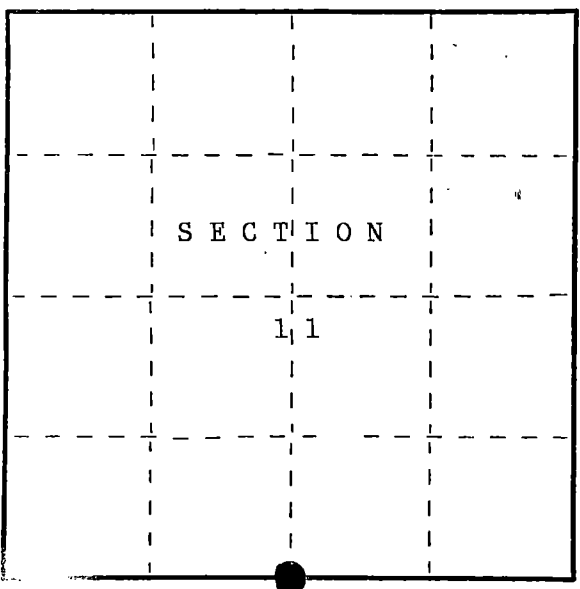
Dated at Cable, Wis., this 15th day of October, 1988.

Signature John C. Schulke Title Register Land Surveyor Registration No. S-1665
(County Surveyor, Registered Land Surveyor, or other duly authorized official)

Office of Register of Deeds, County of Forest, I hereby certify that the within
instrument was filed in this office for record on the 9th day of December, 1988
at 10:10 o'clock A.M.

Paul Ackenbrenner
(Register of Deeds)

By Deputy



Corner monument restored.

FORM NO. 985-A

H.C. Miller Company
MILWAUKEE, WISCONSIN

Stock No. 26273

DOCUMENT NUMBER 136598

43814110020

- (e) Describe any material discrepancy between the location of the corner as restored or reestablished and the location of that corner as previously restored or reestablished by distance and direction. Show the discrepancy on the plan view drawing under (d), above. Show the distances between the corner as previously restored or reestablished and (1) the corner as restored or reestablished, and (2) to at least 2 of the witness monuments shown on the drawing in (d), above.

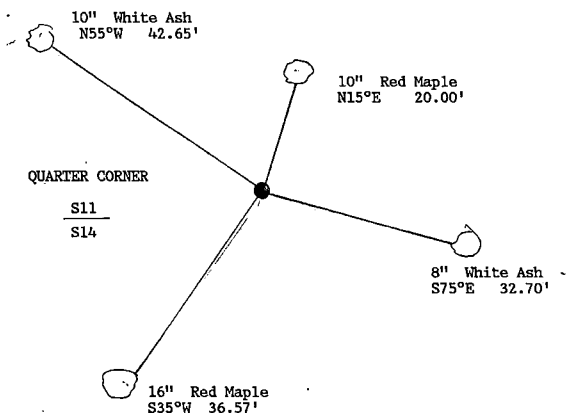
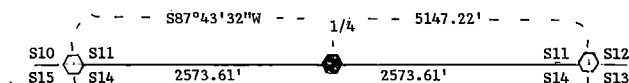
None, first corner restoration.

- (f) Was the corner restored through acceptance of (1) an obliterated evidence location, or, (2) a found perpetuated location?


See g and h.

- (g&h) Was the corner reestablished through lost corner proportionate methods? If so, show the method, including the directions and distances to other public land survey corners used as evidence or used for proportioning in determining the corner location?

The corner was restored through proportional methods.



Affix Land Surveyor Seal



(i) John Schulke

(Type or print name) certify that the corner location shown on this record was determined by me or under my direction and control and that this U.S. Public Land Survey Monument Record is correct and complete to the best of my knowledge and belief.

John C. Schulke
Signature

Oct 15th, 1988
Date

Survey requested by:

Edward [Signature]
District Ranger

10-25-88
Date

U.S. PUBLIC LAND SURVEY MONUMENT RECORD

J-21

Index No.

State of Wisconsin }
County of Forest ss.

I William B. Cochran, do hereby
certify that on the 2nd day
of August, 19 83, I found
evidence of the Southwest Section
corner of Section 12
Township 38, North, Range
14 East, Fourth Principal Meridian,
as described hereon; and that from this evidence
I established a new monument and accessories
as described hereon to perpetuate the original
location of this corner.

Resident witnesses:

David Brownell

History of original corner establishment:

Original Government Survey in 1865 by H. & J.L. Nowlin. North between Sections
13 and 14, 80.00 chains, set Section Corner post to Sections 11, 12, 13, and 14,
from which the following bear:

Cedar	14"	N12°W	12 lks.
Fir	10"	N39°E	13 lks.

Description of corner evidence found:

Old Hwy 139 bears North and South, Forest Road #2593 bears West, and Forest Road
#2397 bears East.

I accept the intersection of these roads as the best available evidence for restoring
the corner position.

No original corner evidence was recovered.

Description of monument and accessories I established to perpetuate the original location of this corner.

At the restored corner position, set a 2½" diameter aluminum pipe monument, 3 feet
long, ¾ feet in the ground, with an aluminum cap stamped: T38N R14E, S11, S12, S13,
S14, 1983, S-1107. From which the following new blazed and scribed bearing trees bear:

B. Ash	6"	N51°E	60.47 feet
Spruce	11"	S 7°E	124.41 feet
Power Pole #78-2468		S54°W	32.69 feet

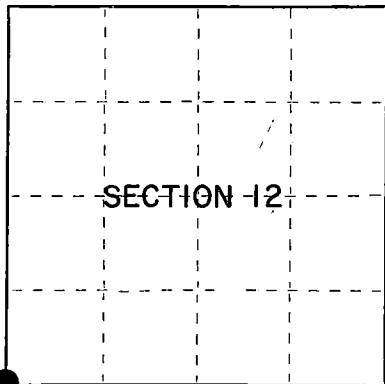
Dated at Hiles, Wis., this 28th day of March, 1985

Signature William B. Cochran Title Land Surveyor Registration No. S-1107
(County Surveyor, Registered Land Surveyor, or other duly authorized official)

Office of Register of Deeds, County of Forest, I hereby certify that the within
instrument was filed in this office for record on the 24th day of April, 1985
at 1:00 o'clock P. M.

Paul A. Schenck
(Register of Deeds)

By _____ Deputy



○ = Corner monument restored.

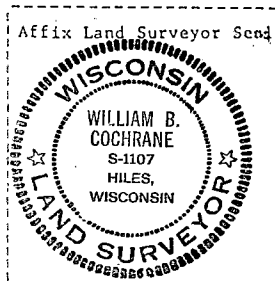
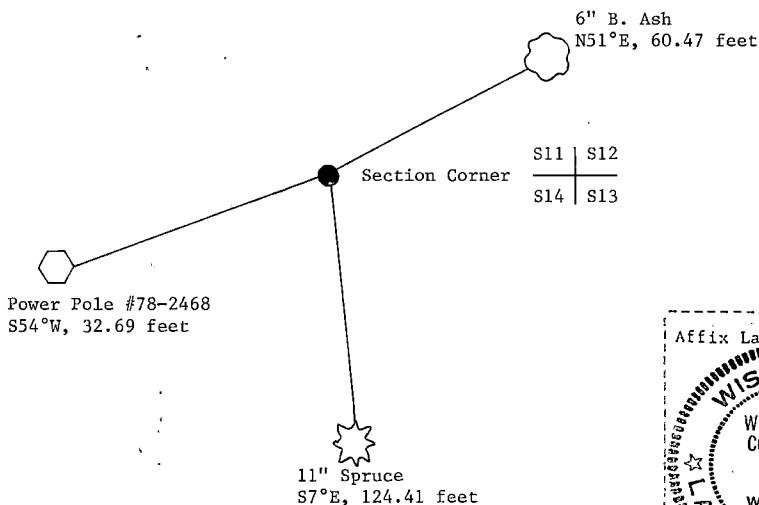
- (e) Describe any material discrepancy between the location of the corner as restored or reestablished and the location of that corner as previously restored or reestablished by distance and direction. Show the discrepancy on the plan view drawing under (d), above. Show the distances between the corner as previously restored or reestablished and (1) the corner as restored or reestablished, and (2) to at least 2 of the Witness monuments shown on the drawing in (d), above.

See drawing below.

- (f) Was the corner restored through acceptance of (1) an obliterated evidence location, or, (2) a found perpetuated location?

Restored from accepted evidence.

- (g&h) Was the corner reestablished through lost corner proportionate methods? If so, show the method, including the directions and distances to other public land survey corners used as evidence or used for proportioning in determining the corner location?



- (i) I, William B. Cochrane (type or print name) certify that the corner location shown on this record was determined by me or under my direction and control and that this U.S. Public Land Survey Monument Record is correct and complete to the best of my knowledge and belief.

William B. Cochrane
Signature

March 28, 1985
Date

U.S. PUBLIC LAND SURVEY MONUMENT RECORD

Index No. **J-23**

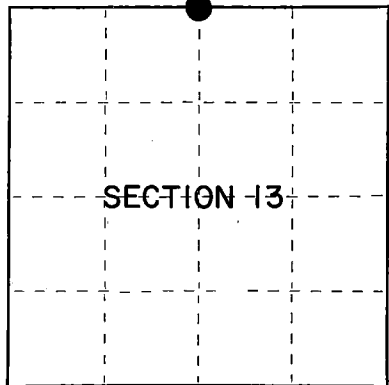
State of Wisconsin }
County of Forest } ss.

I, William B. Cochrane, do hereby certify that on the 26th day of September, 1983, I found evidence of the North Quarter corner of Section 13 Township 38, North, Range 14 East, Fourth Principal Meridian, as described hereon; and that from this evidence I established a new monument and accessories as described hereon to perpetuate the original location of this corner.

Resident witnesses:

David Brownell

Tony Tillman



○ = Corner monument restored.

History of original corner establishment:

Original Government Survey in 1865 by H.&J.L. Nowlin.

On 7/7/34, M.O. Hancock, a Junior Forester with the U.S. Forest Service, found a wood post. He set a metal location poster on a 20" stump, from which the wood post bears S20°W, 15.00 feet. He recorded this data on Form #874.

Description of corner evidence found:

3"x3" Wood post lying on the ground, from which a 30" Stump bears N20°E, 15.00 feet.

I accept this 1934 evidence as the best available evidence, and restored the corner position at a point S20°W, 15.00 feet from the 30" Stump.

No original corner evidence was recovered.

Description of monument and accessories I established to perpetuate the original location of this corner.

At the restored corner position, set a 1½" diameter aluminum pipe monument, 3 feet long, 30 inches in the ground, with an aluminum cap stamped: T38N R14E, 1/4, S12, S13, 1983, S-1107. From which the following new blazed and scribed bearing trees bear:

Maple	4"	S42°E	0.99 feet
Maple	6"	S79°W	15.84 feet
Steel Sign Post		West	1.00 feet

Dated at Hiles, Wis., this 2nd day of April, 1985

Signature William B. Cochrane Title Land Surveyor Registration No. S-1107
(County Surveyor, Registered Land Surveyor, or other duly authorized official)

Office of Register of Deeds, County of Forest I hereby certify that the within instrument was filed in this office for record on the 24th day of April, 1985 at 1:00 o'clock P. M.

Paul Kochenbrenner
(Register of Deeds)

By _____ Deputy


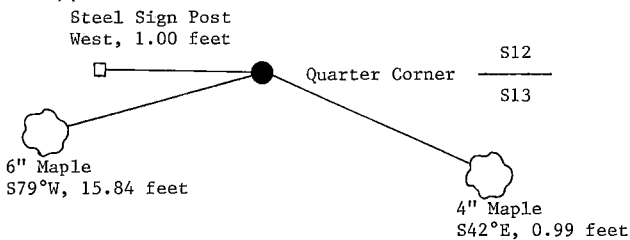
- (e) Describe any material discrepancy between the location of the corner as restored or reestablished and the location of that corner as previously restored or reestablished by distance and direction. Show the discrepancy on the plan view drawing under (d), above. Show the distances between the corner as previously restored or reestablished and (1) the corner as restored or reestablished, and (2) to at least 2 of the witness monuments shown on the drawing in (d), above.

See drawing below.

- (f) Was the corner restored through acceptance of (1) an obliterated evidence location, or, (2) a found perpetuated location?

Restored from accepted evidence.

- (g&h) Was the corner reestablished through lost corner proportionate methods? If so, show the method, including the directions and distances to other public land survey corners used as evidence or used for proportioning in determining the corner location?



- (i) William B. Cochrane
(type or print name) certify that the corner location shown on this record was determined by me or under my direction and control and that this U.S. Public Land Survey Monument Record is correct and complete to the best of my knowledge and belief.

William B. Cochrane
Signature

April 2, 1985
Date

U.S. PUBLIC LAND SURVEY MONUMENT RECORD

Index No. **J-25**

State of Wisconsin }
County of Forest } ss.

I, William B. Cochrane, do hereby certify that on the 27th day of September, 1983, I found evidence of the Southeast Section corner of Section 12, Township 38, North, Range 14 East, Fourth Principal Meridian, as described hereon; and that from this evidence I established a new monument and accessories as described hereon to perpetuate the original location of this corner.

Resident witnesses:

Tony Tillman

History of original corner establishment:

Original Government Survey in 1857 by Artemas Curtis. North between Sections 13 and 18, 80.00 chains, set Section Corner post to Sections 7, 12, 13, and 18, from which the following bear:

Fir	8"	S37°W	33 lks.
Fir	10"	N85°W	26 lks.
Fir	8"	N56°E	40 lks.
Fir	12"	S63°E	45 lks.

Description of corner evidence found:

No original corner evidence was recovered.

The corner position was restored at proportionate distance and on line between the Northeast Section Corner of Section 12, and the Southeast Section Corner of Section 13.

Description of monument and accessories I established to perpetuate the original location of this corner.

At the restored corner position, set a 2½" diameter aluminum pipe monument, 3 feet long, 30 inches in the ground, with an aluminum cap stamped: T38N, R14E, R15E, S7, S12, S13, S18, 1983, S-1107. From which the following new blazed and scribed bearing trees bear:

Aspen	13"	N72°E	22.23 feet
Spruce	13"	S14°E	57.95 feet
Birch	8"	N77°W	23.00 feet
Steel Sign Post		SW	0.50 feet

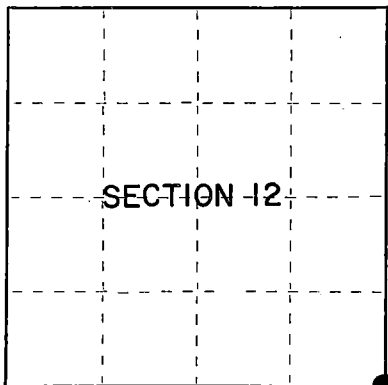
Dated at Hiles, Wis., this 3rd day of April, 1985

Signature William B. Cochrane Title Land Surveyor Registration No. S-1107
(County Surveyor, Registered Land Surveyor, or other duly authorized official)

Office of Register of Deeds, County of Forest, I hereby certify that the within instrument was filed in this office for record on the 24th day of April, 1985 at 1:00 o'clock P. M.

Paul Aschendorffer
(Register of Deeds)

By _____ Deputy



○ = Corner monument restored.


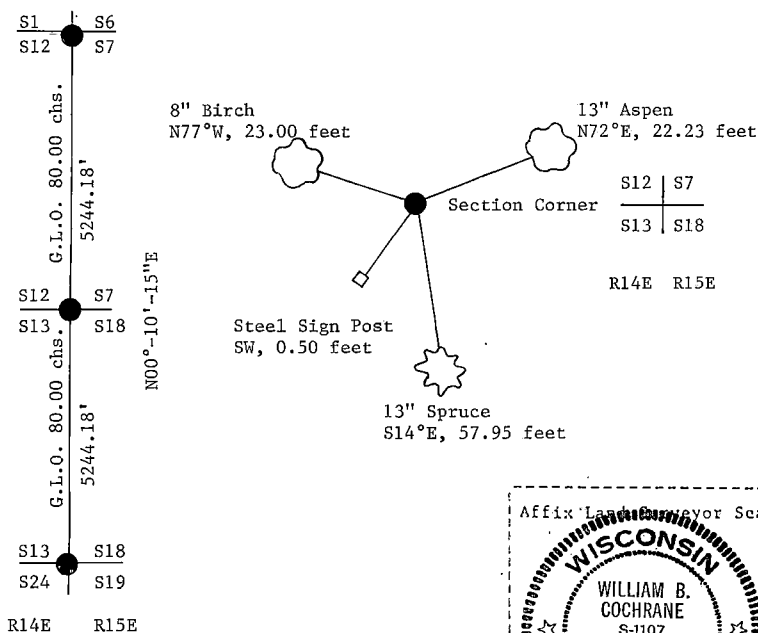
- (e) Describe any material discrepancy between the location of the corner as restored or reestablished and the location of that corner as previously restored or reestablished by distance and direction. Show the discrepancy on the plan view drawing under (d), above. Show the distances between the corner as previously restored or reestablished and (1) the corner as restored or reestablished, and (2) to at least 2 of the witness monuments shown on the drawing in (d), above.

See drawing below.

- (f) Was the corner restored through acceptance of (1) an obliterated evidence location, or, (2) a found perpetuated location?

Restored through lost corner proportionate methods.

- (g&h) Was the corner reestablished through lost corner proportionate methods? If so, show the method, including the directions and distances to other public land survey corners used as evidence or used for proportioning in determining the corner location?



- (i) I, William B. Cochrane
(type or print name) certify that the corner location shown on this record was determined by me or under my direction and control and that this U.S. Public Land Survey Monument Record is correct and complete to the best of my knowledge and belief.

William B. Cochrane
Signature

April 3, 1985
Date

Document Number

178484

REGISTER'S OFFICE
Forest County, Wis.
Received for record this 13th day
of February A.D., 2003 at
11:00 o'clock A.M. and recorded
in Vol. Corner Restoration
page 6-1
Kay Swanson Deputy
Register of Deeds

U. S. PUBLIC LAND SURVEY MONUMENT RECORD

INSTRUCTIONS:

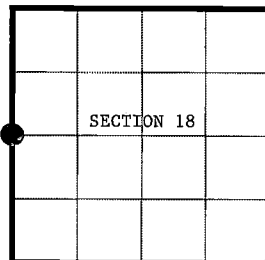
This record shall show the location of the corner and shall
Include all of the following nine elements (a through I).

- (a) Identify the corner by
reference to the U.S.
public land survey system.
○ = Corner monument restored.

Quarter Corner to Sections 13 and 18, T.38N. R.13-14E.,
Forest County, Wisconsin

State Plane Coordinates
N=223541.855
E=2274574.493

Geographic Coordinates
N=45-46-24.133
W=88-48-01.693



- (b) Describe any record evidence, monument evidence, occupational evidence, testimonial evidence or any other material evidence you considered, and whether the monument was found or placed.

Original Government Survey in 1858 by Alfred Millard. North between Sections 13 and 18, at 40.00 chains, set wood post, from which the following bear; Cedar, 18", N.45°E., 26 links, Hemlock, 14", S.80°W., 18 links.

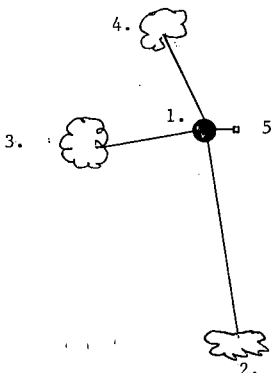
On March 9, 1995, William B. Cochrane, R.L.S. with the U.S. Forest Service, found an iron pin and a squared wood post in a mound of rock. Jean Resvick, R.L.S. also found this evidence in 1972. Cochrane accepted the post and pin as the best available evidence for restoring the corner position. He set a 2 1/2" inch diameter aluminum pipe monument, 3 feet long, 2 feet in the ground, with an aluminum cap stamped; T.38N., R.13E., R.14E., 1/4, S.13, S.18, 1995, S-1107. Blazed and scribed the bearing trees as noted below. Note: Cochrane did not file a Land Corner Restoration Certificate.

On June 24, 2002, Alan D. Harrison, R.L.S. with the U.S. Forest Service, found the monument and accessories as set by Cochrane in 1995. Blazed and scribed an additional bearing tree as noted below.

- (c) In the plan view drawing below, provide reference ties to at least 4 witness monuments, or If the location is within a municipality, to at least 2 witness monuments. (witness monuments shall be made of concrete, natural stone, iron or other equally durable material.)

- (d) Show a plan view drawing depicting the relevant monuments and reference ties which is sufficient in detail to enable accurate relocation of the corner monument if the corner monument is disturbed.
Indicate north.

- 1.) 2 1/2" x 36" aluminum monument stamped to identify corner
- 2.) Balsam, 10", S.05°E., 21.45 feet (new)
- 3.) Maple, 10", S.63°W., 9.75 feet
- 4.) Maple, 5", N.35°W., 9.58 feet
- 5.) Steel Sign Post, East, 0.50 feet



178484

(e) Describe any material discrepancy between the location of the corner as restored or reestablished and the location of that corner as previously restored or reestablished by distance and direction. Show the discrepancy on the plan view drawing under (d), above. Show the distances between the corner as previously restored or reestablished and (1) the corner as restored or reestablished, and (2) to at least 2 of the witness monuments shown on the drawing in (d), above.

None


(f) Was the corner restored through acceptance of (1) an obliterated evidence location, or, (2) a found perpetuated location?

2.) Found perpetuated location

(g/ & h) Was the corner reestablished through lost corner proportionate methods? If so, show the method, Including the directions and distances to other public land survey corners used as evidence or used for proportioning in determining the corner location?

No

(I) I, Alan D. Harrison
(type or print name) certify that the corner location shown on this record was determined by me or under my direction and control and that this U. S. Public Land Survey Monument Record is correct and complete to the best of my knowledge and belief.



Alan D. Harrison 11/22/23
Signature Date
CERTIFICATE READY FOR FILING: C. B. [Signature]
District Ranger

171020

U. S. PUBLIC LAND SURVEY MONUMENT RECORD

INSTRUCTIONS:

This record shall show the location of the corner and shall include all of the following nine elements (a through I).

- (a) Identify the corner by reference to the U.S. public land survey system.
 ○ = Corner monument restored.

Quarter Corner to Sections 17 and 18, T.38N., R.14E.,
 Forest County, Wisconsin.


State Plane Coordinates:

N = 223569.853
 E = 2279959.039

Geographic Coordinates:

N = 45-46-23.599
 W = 88-46-45.730

REGISTER'S OFFICE
 Forest County, Wis.
 Received for record this 21st day
 of March A.D., 2001 at
9:30 o'clock A.M. and recorded
 in Vol. Corner Restoration
 page L-5
Kay Swanson, Deputy
 Register of Deeds



- (b) Describe any record evidence, monument evidence, occupational evidence, testimonial evidence or any other material evidence you considered, and whether the monument was found or placed.

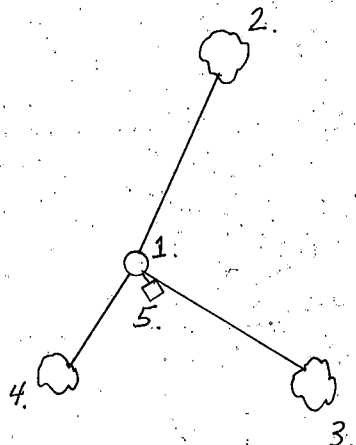
Original Government Survey in 1865 by H. & J.L. Nowlin. North between sections 17 and 18, at 40.00 chains set wood post from which the following bear; Cedar, 12", N.61°W., 6 links, Sugar, 15", N.65°E., 13 links.

On 4-22-98, Alan D. Harrison, RLS with the U.S. Forest Service, searched the corner area using Global Positioning Satellite control and natural feature calls. No corner evidence was recovered. The corner position is reestablished through lost corner proportionate methods. At the corner position set a 2 1/2 inch diameter aluminum pipe monument, 3 feet long, 2 1/2 feet in the ground, with an aluminum cap stamped; T.38N., R.14E., 1/4, S.17, S.18, 2000, R.L.S. 1651. Blazed and scribed new bearing trees as noted below.

- (c) In the plan view drawing below, provide reference ties to at least 4 witness monuments, or If the location is within a municipality, to at least 2 witness monuments. (witness monuments shall be made of concrete, natural stone, iron or other equally durable material.)

- (d) Show a plan view drawing depicting the relevant monuments and reference ties which is sufficient in detail to enable accurate relocation of the corner monument if the corner monument is disturbed. Indicate north.

- 1.) 2 1/2" x 36" aluminum monument stamped to identify corner.
- 2.) Sugar, 6", N.23°E., 30.94 feet (new).
- 3.) Sugar, 8", S.53°E., 28.86 feet (new).
- 4.) Sugar, 10", S.39°W., 17.68 feet (new).
- 5.) Steel Sign Post, Southeast, 0.70 feet.



(e) Describe any material discrepancy between the location of the corner as restored or reestablished and the location of that corner as previously restored or reestablished by distance and direction. Show the discrepancy on the plan view drawing under (d), above. Show the distances between the corner as previously restored or reestablished and (1) the corner as restored or reestablished, and (2) to at least 2 of the witness monuments shown on the drawing in (d), above.


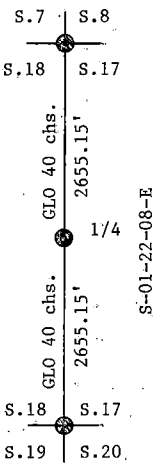
None

(f) Was the corner restored through acceptance of (1) an obliterated evidence location, or, (2) a found perpetuated location?

2.) No

(g & h) Was the corner reestablished through lost corner proportionate methods? If so, show the method, including the directions and distances to other public land survey corners used as evidence or used for proportioning in determining the corner location?

Yes



(I) I, Alan D. Harrison
(type or print name) certify that the corner location shown on this record was determined by me or under my direction and control and that this U. S. Public Land Survey Monument Record is correct and complete to the best of my knowledge and belief.

Alan D. Harrison 3/13/01
Signature Date

CERTIFICATE READY FOR FILING: [Signature]
District Ranger

U.S. PUBLIC LAND SURVEY MONUMENT RECORD

Index No. L-13

State of Wisconsin

County of FOREST

ss.

I John C. Schulke, do hereby certify that on the 6th day of June, 19 88, I found evidence of the Quarter corner of 15 and 16 Township 38, North, Range 14 East, Fourth Principal Meridian, as described hereon; and that from this evidence I established a new monument and accessories as described hereon to perpetuate the original location of this corner.

Resident witnesses:

History of original corner establishment:

The original Government Survey of the subdivision of the township was done in 1865 by J. L. Nowlin. Set a wooden post with the following bearing trees:

Tamarack	5"	N85°E	7 lks.
Tamarack	6"	S75°W	11 lks.

In 1969, Robert Badow recovered corner as described on the Certified Land Corner Restoration form filed in the Forest County Register of Deed's Office, Document #98057.

Description of corner evidence found:

In 1988, John Schulke recovered monument in place and found the following bearing trees:

Blown down Black Spruce	7"	N08°W	25.15 feet
Black Spruce stub		S74°W	46.0 feet
Black spruce	7"	N30°E	13.84 feet

Description of monument and accessories I established to perpetuate the original location of this corner.

From the recovered corner monument established the following corner references:

Black Spruce	6"	S65°E	22.04 feet
Black Spruce	4"	S84°W	22.25 feet
Black Spruce	5"	N17°W	35.93 feet
Steel sign post		SE	1.0 feet

Dated at Cable, Wis., this 15th day of October, 19 88.

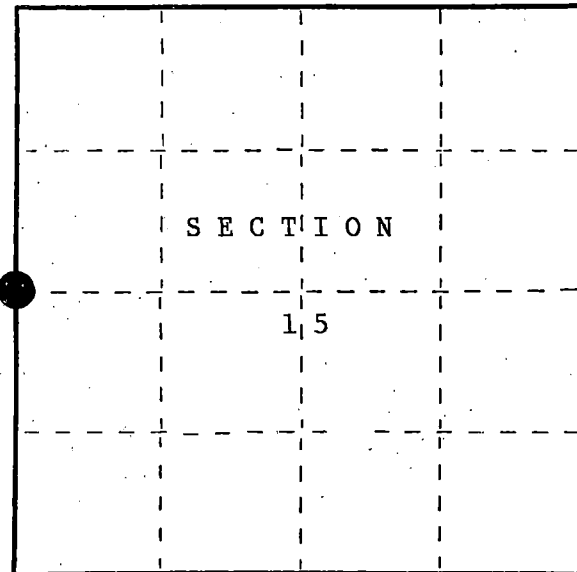
Signature John C. Schulke Title Register Land Surveyor Registration No. S-1665
(County Surveyor, Registered Land Surveyor, or other duly authorized official)

Office of Register of Deeds, County of Forest, I hereby certify that the within instrument was filed in this office for record on the 9th day of December, 19 88 at 10:10 clock A. M.

Paul Aschenbrenner
(Register of Deeds)

By _____ Deputy

REGISTER'S OFFICE
Forest County, Wis.
Received for record this 9th day of December A.D., 19 88 at 10:10 o'clock A. M. and recorded in Vol. CORNER RESTORATIONS page L-13
Paul Aschenbrenner
Register of Deeds



○ = Corner monument restored.

FORM NO. 985-A

H.C. Miller Company
REGISTERED SURVEYOR

Stock No. 26273

DOCUMENT NUMBER 136599

43814102000

- d) Describe any material discrepancy between the location of the corner as restored or reestablished and the location of that corner as previously restored or reestablished by distance and direction. Show the discrepancy on the plan view drawing under (d), above. Show the distances between the corner as previously restored or reestablished and (1) the corner as restored or reestablished, and (2) to at least 2 of the witness monuments shown on the drawing in (d), above.

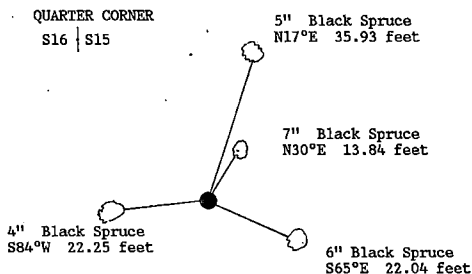
No discrepancy, restored existing corner.

Witness of Deed
 State of Wisconsin
 County of Lincoln
 Precinct No. 10
 Assessor's Office


- (f) Was the corner restored through acceptance of (1) an obliterated evidence location, or, (2) a found perpetuated location?

Found perpetuated location.

- (g&h) Was the corner reestablished through lost corner proportionate methods? If so, show the method, including the directions and distances to other public land survey corners used as evidence or used for proportioning in determining the corner location?



- (i) I, John Schulke
 (type or print name) certify that the corner location shown on this record was determined by me or under my direction and control and that this U.S. Public Land Survey Monument Record is correct and complete to the best of my knowledge and belief.



John C Schulke Oct 15th, 1998
 Signature Date

Survey requested by: Edward [Signature] 10-25-88
 District Ranger Date

CERTIFIED LAND CORNER RESTORATION

State of Wisconsin

County of Forest

ss.

I Jean Resvick, do hereby certify that on the 22nd day of September, 1969, I found evidence of the $\frac{1}{4}$ corner of Section 15 & 16 Township 38 North, Range 14 East, Fourth Principal Meridian, as described hereon; and that from this evidence I established a new monument and accessories as described hereon to perpetuate the original location of this corner:

Description of original monument and accessories and subsequent restorations:

Township lines surveyed by Artemus Curtis in 1857. Heading north between sections 15 & 16. 40.00 chains set post.

Tamarack 5 ins. diam. bears N85°E 7 lks. or 4.62 ft.

Tamarack 6 ins. diam. bears S75°W 11 lks. or 7.26 ft.

Description of corner evidence found:

The top of a post in the moss, scribed picket in rotted state bears N85°E, 4.62 ft/ I found the point of the picket in solid condition under moss embedded in rotted wood of stump. The swamp calls agree. The picket point fits with bearing tree description. The post and pipe have been in place for more than 35 years. I accept this as being the best available evidence of this corner location.

Description of monument and accessories I established to perpetuate the original location of this corner:

I replaced the scribed post point with a 2 inch inside diameter galvanized, wrought iron pipe, 5 ft. long, filled with concrete with brass cap marked. I placed 1 inch pipe on the east side of the monument. I placed a steel post with appropriate signs 0.9 ft. or SE of monument.

T38N R14E

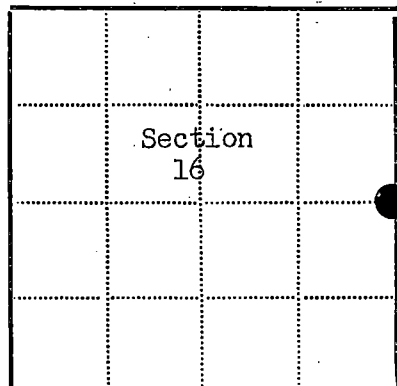
$\frac{1}{4}$
S16|S15
1969
S-802

From which new blazed and scribed bearing trees bear:

Black Spruce 6 inches diam. bears N28°E 13.85 ft. or 20.984 lks.

Black Spruce 6 inches diam. bears N8°W 25.15 ft. or 38.106 lks.

Black Spruce bears S74°W 46.0 ft. or 69.696 lks.



● = Corner monument restored

□ =

Resident witnesses

Dated at Rhineland Wisconsin, this 22nd day of November, 1969.

Signature Jean Resvick Title Cadastre Surveyor
(County Surveyor, Registered Land Surveyor, or other duly authorized official)

Surveyors Registration No. S-802 DOCUMENT NUMBER 98057

Office of Register of Deeds County of Forest

I hereby certify that the within instrument was filed in this office for record on the 22nd day of May, 1970, and was filed in Book No. Page No. L-13 of County Records.

Signature Eugene Statz Title Register of Deeds

Township 38 North, Range 14 East, Section 16, Index No. L-13, Page No.

4381416 2000

L 13

U.S. PUBLIC LAND SURVEY MONUMENT RECORD

Index No. L-17

State of Wisconsin }
County of FOREST ss.

I, John C. Schulke, do hereby certify that on the 31st day of May, 1988, I found evidence of the Quarter corner of 14 and 15 Township 38 North, Range 14 East, Fourth Principal Meridian, as described hereon; and that from this evidence I established a new monument and accessories as described hereon to perpetuate the original location of this corner.

Resident witnesses:

History of original corner establishment:

The Original Government Survey of the subdivision of the township was done in 1865 by J. L. Nowlin.
Set a wooden post with the following bearing trees:
Sugar 10" S39°E 85 lks.
Hemlock 8" N32°W 22 lks.

Description of corner evidence found:

In March 1935, Engblom found no evidence. He put a metal location tag on a 5" dia. Poplar on the West side of the tree 13 lks. due West of a cedar post.

In 1988, recovered wooden square post and a Red Maple clump S39°E 56.1 feet from the post.

Description of monument and accessories I established to perpetuate the original location of this corner.

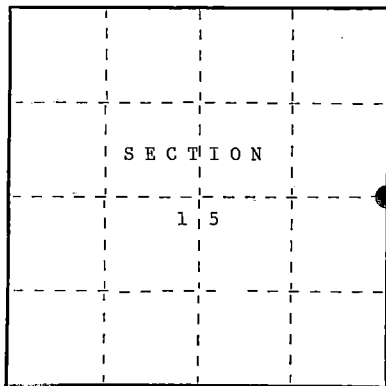
Set a 2 1/2" diameter aluminum pipe monument, 3 feet long, 2 feet in the ground, with an aluminum cap stamped: T38N, R14E, 1/4, S14, S15, 1988, S-1665. Established the following corner references:

Sugar Maple	12"	N41°W	47.37 ft.
Sugar Maple	12"	S87°E	43.57 ft.
Sugar Maple	14"	S33°E	28.34 ft.
Sugar Maple	12"	S62°W	39.39 ft.
Steel sign post		West	1.0 ft.

REGISTER'S OFFICE
Forest County, Wis.

Received for record this 9th day of December A.D., 1988 at 10:10 o'clock A.M. and recorded in Vol. CORNER RESTORATIONS page 17

Paul Aschenbrenner
Register of Deeds



○ = Corner monument restored.

Dated at Cable, Wis., this 15th day of October, 1988.

Signature John C. Schulke Title Register Land Surveyor Registration No. S-1665
(County Surveyor, Registered Land Surveyor, or other duly authorized official)

Office of Register of Deeds, County of Forest, I hereby certify that the within instrument was filed in this office for record on the 9th day of December, 1988 at 10:10 o'clock A.M.

Paul Aschenbrenner
(Register of Deeds)

By Deputy


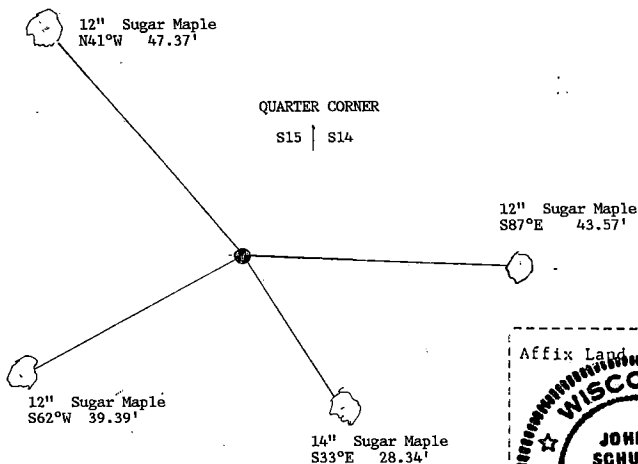
- (e) Describe any material discrepancy between the location of the corner as restored or reestablished and the location of that corner as previously restored or reestablished by distance and direction. Show the discrepancy on the plan view drawing under (d), above. Show the distances between the corner as previously restored or reestablished and (1) the corner as restored or reestablished, and (2) to at least 2 of the witness monuments shown on the drawing in (d), above.

None, first corner restoration.

- (f) Was the corner restored through acceptance of (1) an obliterated evidence location, or, (2) a found perpetuated location?

An obliterated evidence location.

- (g&h) Was the corner reestablished through lost corner proportionate methods? If so, show the method, including the directions and distances to other public land survey corners used as evidence or used for proportioning in determining the corner location?



- (i) I, John Schulke

(type or print name) certify that the corner location shown on this record was determined by me or under my direction and control and that this U.S. Public Land Survey Monument Record is correct and complete to the best of my knowledge and belief.

John C. Schulke Oct 15, 1988
Signature Date

Survey requested by:

Edward Dyer
District Ranger

10-25-88
Date

CERTIFIED LAND CORNER RESTORATION

State of Wisconsin }
County of Forest } ss.

I, William B. Cochrane, do hereby certify that on the 8th day of August, 1983, I found evidence of the West Quarter corner of Section 13 Township 38 North, Range 14 East, Fourth Principal Meridian, as described hereon; and that from this evidence I established a new monument and accessories as described hereon to perpetuate the original location of this corner:

Description of original monument and accessories and subsequent restorations:

Surveyed in 1865 by H. and J.L. Nowlin.
40.00 chains North between sections 13 and 14 Set post.
Fir, 11", S24°, 12 links
Birch, 9", N 26°E, 13 links
10 chains South, enter swamp NE & SW

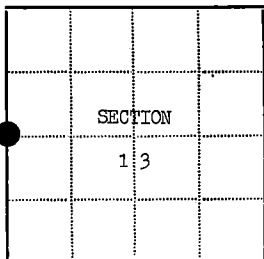
Description of corner evidence found:

No original evidence was recovered. Corner falls in Old Highway 139.
On July 7, 1934, Stewart Morey found a fence line North and West on the West side of Old Highway 139. He stated that the intersection of the fences was the corner position. On August 4th and August 8th, 1983 I talked to H. Howen and E. Kruger owners in sections 11 and 14 and they both agreed that the corner fell in the center of Old Highway 139 at the intersect of the fence line to the West.

Description of monument and accessories I established to perpetuate the location of this corner:

From the testimony I received and survey measurements obtained I believe that at the intersection of the fence line West and the center of Old Highway 139 is the best remaining evidence of the corner position.
At this position I set a 2½ inch diameter aluminum pipe monument, 3 feet long, 6 inches below the road surface with an aluminum cap stamped:
T38N R14E, ¼, S13, S14, 1983, S-1107
From which the following bear:
Maple, 8", N61°E, 78.54 feet
Maple, 9", S22°E, 63.56 feet

DOCUMENT NO.
124406



● - Corner monument restored
□ -

Resident witnesses.....

Dated at Hiles Wisconsin, this 18th day of September 1983.
William B. Cochrane
Signature William B. Cochrane Title Land Surveyor
(County Surveyor, Registered Land Surveyor, or other duly authorized official)
Surveyors Registration No. S-1107

Office of Register of Deeds County of Forest
I hereby certify that the within instrument was filed in this office for record on the 7th day of October, 1983 and was filed in Book No. _____ Page No. _____ of County Records.

Signature Eugene Stutzman Title Register of Deeds

Township 38 North, Range 14 East, Section 13, Index No. L-21, Page No. _____

U.S. PUBLIC LAND SURVEY MONUMENT RECORD

Index No. L-25

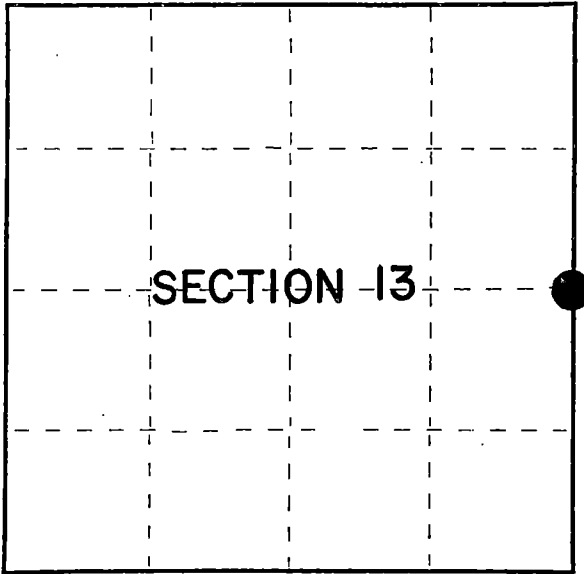
State of Wisconsin }
County of Forest } ss.

I William B. Cochran, do hereby
certify that on the 18th day
of January, 1983, I found
evidence of the East Quarter
corner of Section 13
Township 38, North, Range
14 East, Fourth Principal Meridian,
as described hereon; and that from this evidence
I established a new monument and accessories
as described hereon to perpetuate the original
location of this corner.

Resident witnesses:

David Brownell

Tony Tillman



○ = Corner monument restored.

History of original corner establishment:

Original Government Survey in 1857 by Artemas Curtis. North between Sections 13 and 18,
40.00 chains, set Quarter Corner post to Sections 13 and 18, from which the
following bear:

Y. Birch	14"	S55°W	33 lks.
Y. Birch	16"	N44°E	33 lks.

Description of corner evidence found:

No original Corner evidence was recovered.

The corner position was restored at proportionate distance and on line between the
Northeast and Southeast Section Corners of Section 13.

Description of monument and accessories I established to perpetuate the original location of this corner.

At the restored corner position, set a 2½" diameter aluminum pipe monument, 3 feet long,
30 inches in the ground, with an aluminum cap stamped: T38N, R14E, R15E, 1/4, S13,
S18, 1983, S-1107. From which the following new blazed and scribed bearing trees bear:

Power Pole#N72-3767	N88°E	42.01 feet	
Balsam	4"	S26°E	63.49 feet
R. Pine	12"	S83°W	45.25 feet

Dated at Hiles, Wis., this 2nd day of April, 1985

Signature William B. Cochran Title Land Surveyor Registration No. S-1107
(County Surveyor, Registered Land Surveyor, or other duly authorized official)

Office of Register of Deeds, County of Forest, I hereby certify that the within
instrument was filed in this office for record on the 24th day of April, 1985
at 1:00 o'clock P. M.

Paul Aschenbrenner
(Register of Deeds)

By _____ Deputy

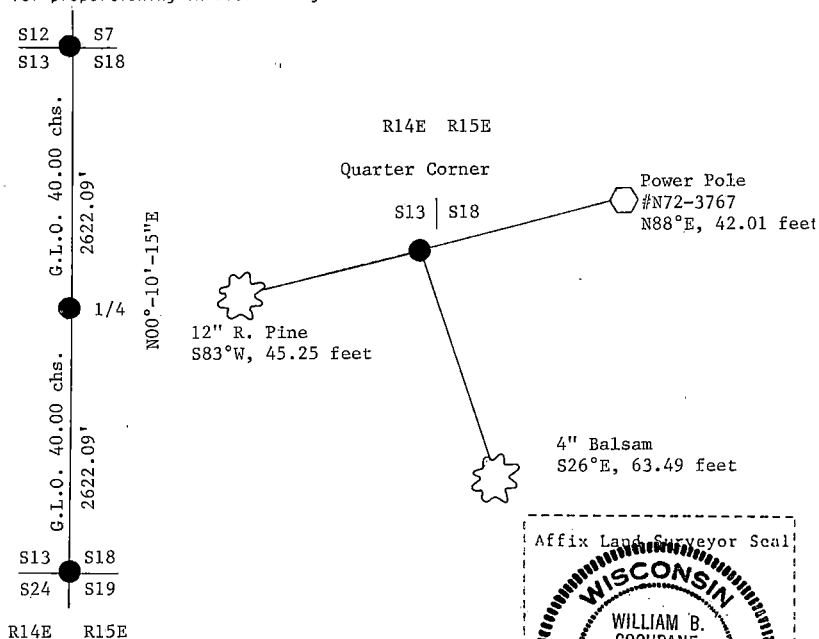
- (e) Describe any material discrepancy between the location of the corner as restored or reestablished and the location of that corner as previously restored or reestablished by distance and direction. Show the discrepancy on the plan view drawing under (d), above. Show the distances between the corner as previously restored or reestablished and (1) the corner as restored or reestablished, and (2) to at least 2 of the witness monuments shown on the drawing in (d), above.

See drawing below.

- (f) Was the corner restored through acceptance of (1) an obliterated evidence location, or, (2) a found perpetuated location?

Restored through lost corner proportionate methods.

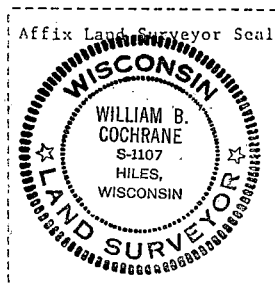
- (g&h) Was the corner reestablished through lost corner proportionate methods? If so, show the method, including the directions and distances to other public land survey corners used as evidence or used for proportioning in determining the corner location?



- (i) I, William B. Cochrane
(type or print name) certify that the corner location shown on this record was determined by me or under my direction and control and that this U.S. Public Land Survey Monument Record is correct and complete to the best of my knowledge and belief.

William B. Cochrane
Signature

April 2, 1985
Date



CERTIFIED LAND CORNER RESTORATION

M 7
Index No. _____

State of Wisconsin }
County of Forest } ss.

I Philip T. Hansen, do hereby
certify that on the 2nd day
of January, 1976, I found
evidence of the SC-1/16
corner of Section 17
Township 38 North, Range
14 East, Fourth Principal Meridian,
as described hereon; and that from this evidence
I established a new monument and accessories
as described hereon to perpetuate the original
location of this corner.

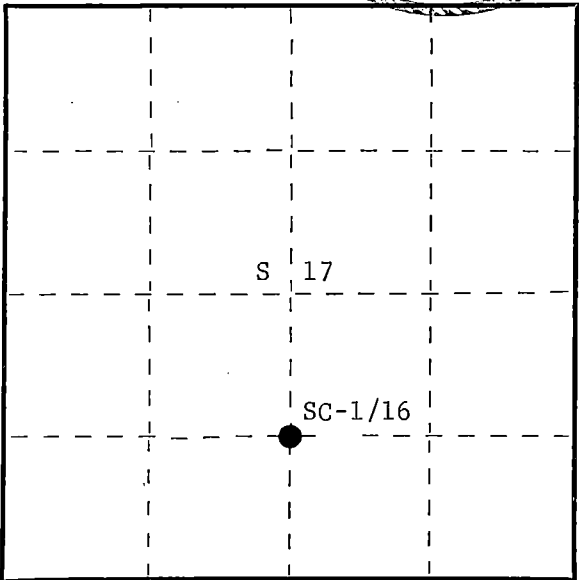
Resident witnesses:

Glen Barker

Jim Claflin



T38N R14E



○ = Corner monument restored.

History of original corner establishment: Origin of this corner unknown. Corner was recovered by White and Walters, Consolidated foresters, in 1946 and has been maintained since that time.

Description of corner evidence found: Recovered 4" squared cedar post in poor condition when running line north from S-1/4 corner.

No evidence of any BT's visible.

Description of monument and accessories I established to perpetuate the original location of this corner. Replaced 4" cedar post with 1" O.D. iron pipe with 2" brass cap stamped -

Pipe projects 18" above ground.

NBT's - Cedar 8" S13°E 47.6 links scribed 1/16 BT
Black ash 8" N14°W 128 links scribed 1/16 BT

Set old post beside new iron pipe.
Pipe, post and NBT's painted blue.

S498
T38N R14E

SC-1/16 S 17

CPI-1975

Dated at Argonne, Wis., this 8th day of January, 1976.

Signature Philip T. Hansen Title Registered Land Surveyor Registration No. S-498
(County Surveyor, Registered Land Surveyor, or other duly authorized official)

Office of Register of Deeds, County of Forest, I hereby certify that the within
instrument was filed in this office for record on the 4th day of February, 1976
at 4:00 o'clock P. M.

Eugene Staszny
(Register of Deeds)
By _____ Deputy

DOCUMENT NUMBER 108699

Stock No. 26273

CERTIFIED ESTABLISHED LAND CORNER

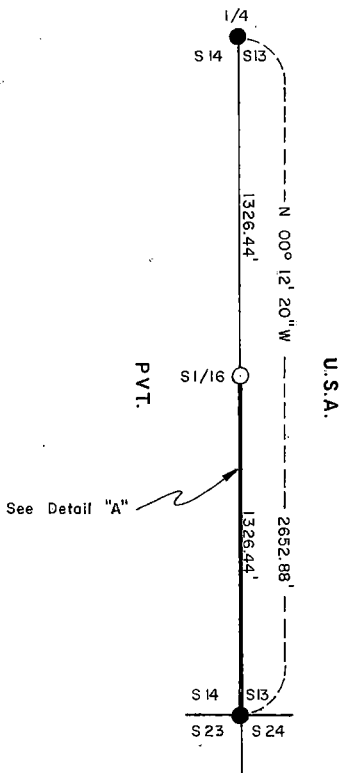
Sheet 1 of 3

STATE OF WISCONSIN

County of Forest

S5

I, William B. Cochrane, do hereby certify that on the 11th day of August, 1983, I established the South 1/16 Corner between Sections 13 and 14, Township 38 North, Range 14 East, of the Fourth Principal Meridian, in accordance with the rules for the subdivision survey of the Public Lands. The plat map hereon is a correct representation of the method used and the monument and accessories as established and described to perpetuate the location of this corner.



LEGEND

- - Recorded on Certified Land Corner Restoration Certificate
- - Corner established-marked by a 2 1/2" diameter aluminum pipe, 5 feet long, with an aluminum cap stamped to identify corner

U.S.A. - Government Land

Private - Private Land

— - Boundary Line Marked

Scale - 1 inch = 500'

DOCUMENT NO.
124407

William B. Cochrane
Cadastral Surveyor, U.S. Forest Service
Wisconsin Registered Land Surveyor
Certificate No. S-1107

Office of Register of Deeds County of Forest, I hereby certify that the within instrument was filed in this office for record on the 7th day of October, 1983, and was filed in Book No. _____, Page No. _____ of County Records as Document No. 124407.

Signature _____ Title Register of DeedsTownship 38 North, Range 14 East, Section 13, Index No. M-21, Page No. _____

4881414 1500

M
21

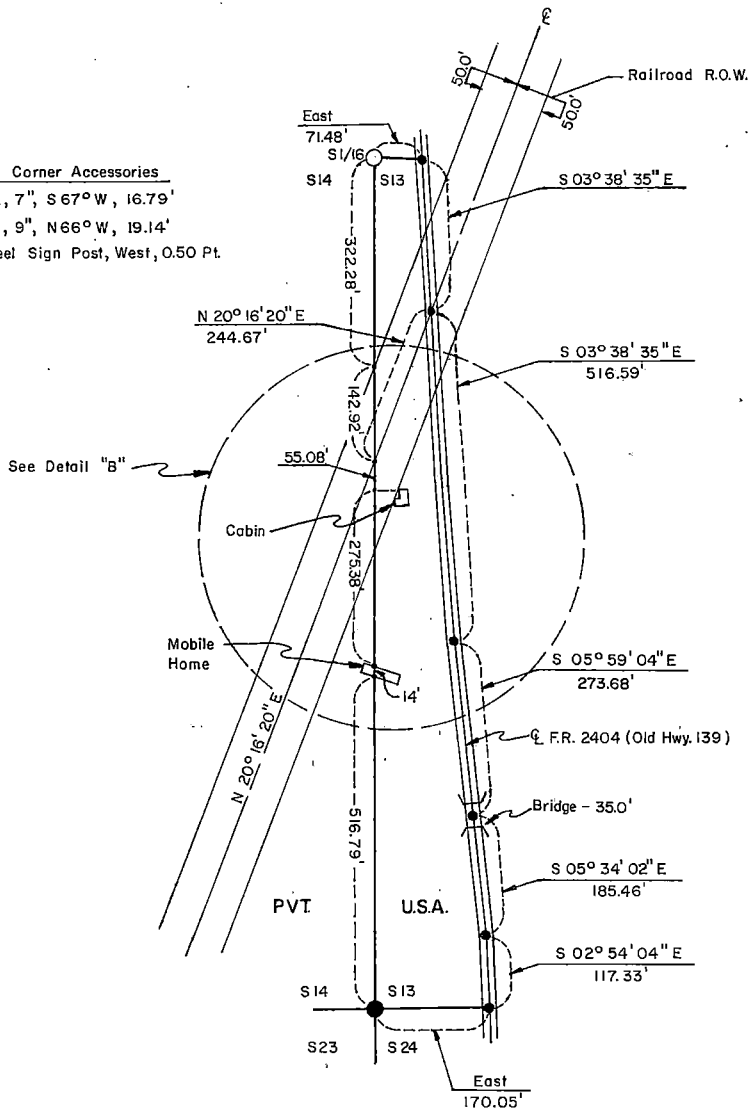
DETAIL "A"

S 1/16 Corner Accessories

Ash, 7", S 67° W, 16.79'

Ash, 9", N66° W, 19.14'

Steel Sign Post, West, 0.50 Pt.

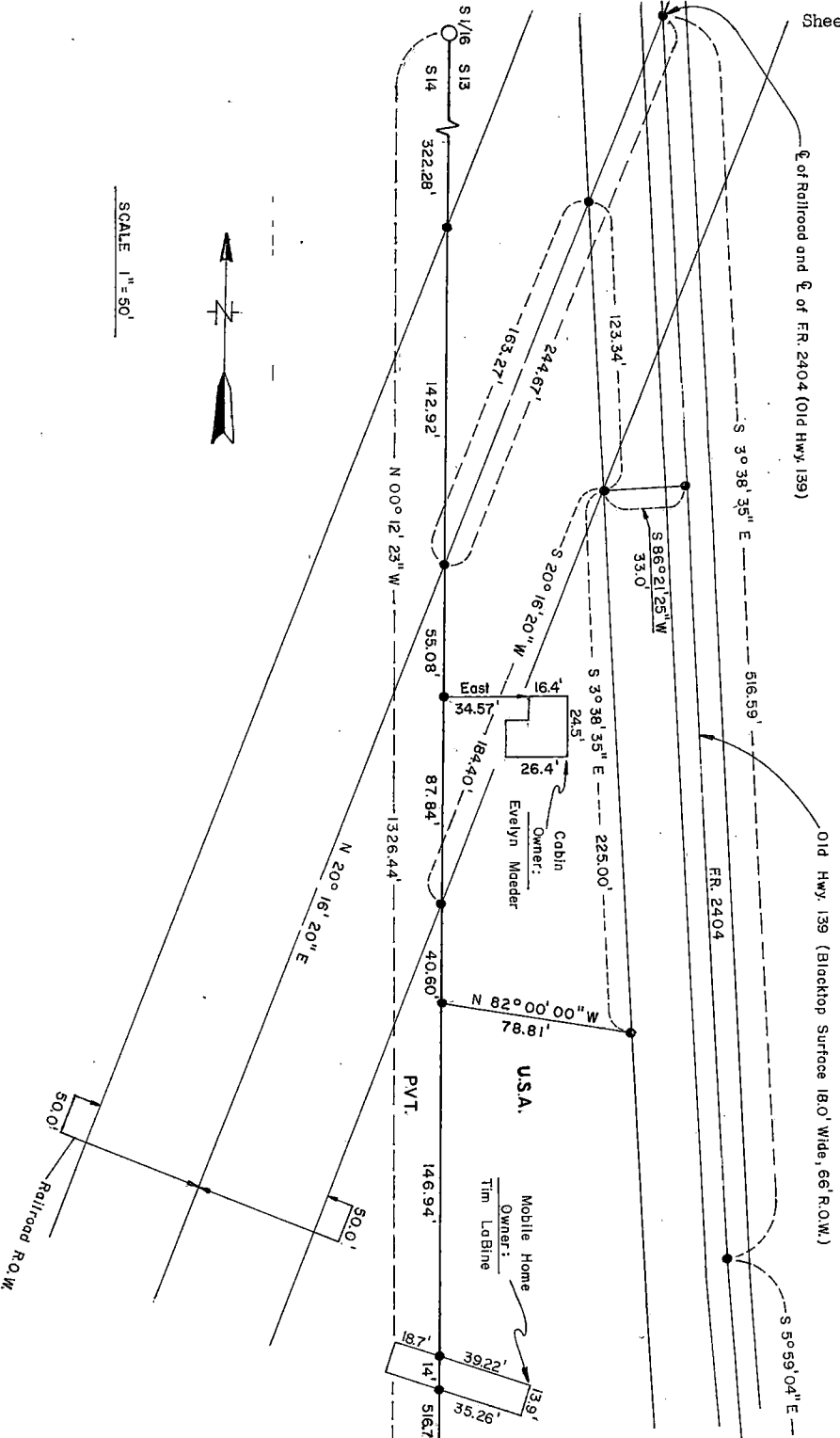


SCALE 1" = 200'

Stock No. 26273

DETAIL "B"

Sheet 3 of 3



U. S. PUBLIC LAND SURVEY MONUMENT RECORD

INSTRUCTIONS:

This record shall show the location of the corner and shall include all of the following nine elements (a through I).

- (a) Identify the corner by reference to the U.S. public land survey system.
○ = Corner monument restored.

Section corner to Sections 13, 18, 19 and 24, T.38N., R. 13-14E.,
Forest County, Wisconsin

State Plane Coordinates

N = 220921.951


E = 2274620.059

Geographic Coordinates

N = 45-45-58.263

W = 88-48-01.609

REGISTER'S OFFICE
Forest County, Wis.
Received for record this 21st day
of March A.D., 2001 at
9:30 o'clock A.M. and recorded
in Vol. Corner Restoration
page N-1
Kay Swanson, Deputy
Register of Deeds



R. 13E. R. 14E.

- (b) Describe any record evidence, monument evidence, occupational evidence, testimonial evidence or any other material evidence you considered, and whether the monument was found or placed.

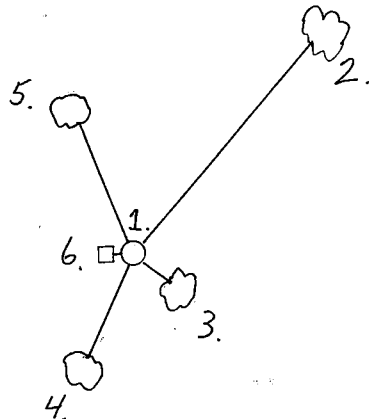
Original Government survey in 1858 by Alfred Millard. North between Sections 19 and 24, at 80.00 chains set wood post from which the following bear; Y. Birch, 12", N.44°W., 11 links, Y. Birch, 10", N.45°E., 25 links, Hemlock, 20", S.48°E., Spruce, 14", S.67°W., 50 links.

On 7-15-99, Alan Harrison, RLS with the U.S. Forest Service, searched the corner area using Global Positioning Satellite control. No corner evidence was recovered. The corner position is reestablished using lost corner proportionate methods between the quarter Corner one half mile North and the Section Corner one mile South. At the corner position set a 2 1/2 inch diameter aluminum pipe T.38N., R.13E., R.14E., S.13, S.18, S.19, S.24, 1999, R.L.S. 1651. Blazed and scribed new bearing trees as noted below.

- (c) In the plan view drawing below, provide reference ties to at least 4 witness monuments, or If the location is within a municipality, to at least 2 witness monuments. (witness monuments shall be made of concrete, natural stone, iron or other equally durable material.)

- (d) Show a plan view drawing depicting the relevant monuments and reference ties which is sufficient in detail to enable accurate relocation of the corner monument if the corner monument is disturbed.
Indicate north.

- 1.) 2 1/2" x 36" aluminum monument stamped to identify corner
- 2.) White Spruce, 9", N.42°E., 57.25 feet (new)
- 3.) Aspen, 12", S.54°E., 5.60 feet (new)
- 4.) Aspen, 8", S.24°W., 21.68 feet (new)
- 5.) Dbl White Spruce, 9", N.22°W., 28.01 feet (new)
- 6.) Steel Sign Post, West, 0.75 feet



(e) Describe any material discrepancy between the location of the corner as restored or reestablished and the location of that corner as previously restored or reestablished by distance and direction. Show the discrepancy on the plan view drawing under (d), above. Show the distances between the corner as previously restored or reestablished and (1) the corner as restored or reestablished, and (2) to at least 2 of the witness monuments shown on the drawing in (d), above.


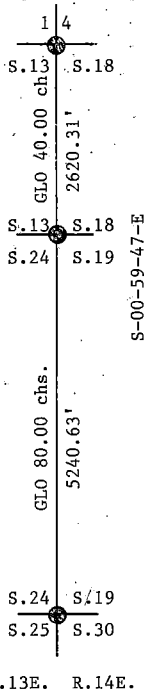
None

(f) Was the corner restored through acceptance of (1) an obliterated evidence location, or, (2) a found perpetuated location?

2.) No

(g & h) Was the corner reestablished through lost corner proportionate methods? If so, show the method, Including the directions and distances to other public land survey corners used as evidence or used for proportioning in determining the corner location?

Yes



(I) I, Alan D. Harrison
(type or print name) certify that the corner location shown on this record was determined by me or under my direction and control and that this U. S. Public Land Survey Monument Record is correct and complete to the best of my knowledge and belief.

Alan D. Harrison 3/13/01
Signature Date

CERTIFICATE READY FOR FILING: [Signature]
District Ranger

CERTIFIED LAND CORNER RESTORATION

Index No. N-3

State of Wisconsin }
County of Forest } ss.

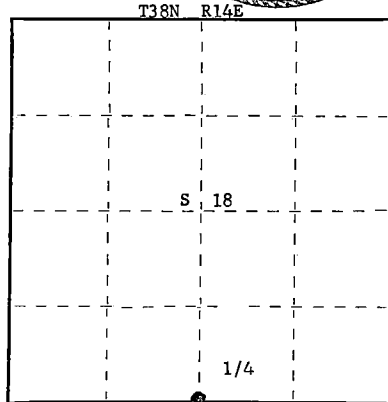

I, Philip T. Hansen, do hereby
certify that on the 6th day
of February, 1980, I found
evidence of the Quarter
corner of Sections 18 and 19
Township 38, North, Range
14 East, Fourth Principal Meridian,
as described hereon; and that from this evidence
I established a new monument and accessories
as described hereon to perpetuate the original
location of this corner.

Resident witnesses:

Glen Barker

Jim Claflin

Herb Wagoner



○ = Corner monument restored.

History of original corner establishment:

Description of corner evidence found:

Recovered an old 3" cedar stake, scribing no longer visible. Recovered an old tamarack stump N 49° W 20 links which is believed to be original BT, Tamarack 5" N48°W 20 links. Also found an old blazed line running east from this stake.

Description of monument and accessories I established to perpetuate the original location of this corner.

Replaced cedar stake with 2-1/2" Berntsen A-1 Federal Monument, projecting 12" above ground. Cap stamped:

Set wood post beside new monument.

Marked NBT's -

Cedar 7" S79°E 30.29 feet, scribed 1/4 BT.

Cedar 5" S2°E 24.55 feet, scribed 1/4 BT.

Cedar 5" N26°W 21.02 feet, scribed 1/4 BT.

T38N R14E

1/4 S 18

S 19

S498 - 1980

Dated at Rhineland, Wis., this 27th day of March, 1980.

Signature Philip T. Hansen Title Registered Land Surveyor Registration No. S-498
(County Surveyor, Registered Land Surveyor, or other duly authorized official)

Office of Register of Deeds, County of Forest, I hereby certify that the within
instrument was filed in this office for record on the 6th day of May, 1980
at 8:30 o'clock A. M.

Eugene Stachurski
(Register of Deeds)

By _____ Deputy

DOCUMENT NO. **117898**

FORM 983, 11-6 MILLER CO. MINNEAPOLIS

473814180020

171022

U. S. PUBLIC LAND SURVEY MONUMENT RECORD

INSTRUCTIONS:

This record shall show the location of the corner and shall include all of the following nine elements (a through I).

- (a) Identify the corner by reference to the U.S. public land survey system.
○ = Corner monument restored.

Section Corners to Sections 17, 18, 19 and 20, T.38N., R.14E., Forest County, Wisconsin.

State Plane Coordinates:

N = 220915.456

E = 2280022.473

Geographic Coordinates

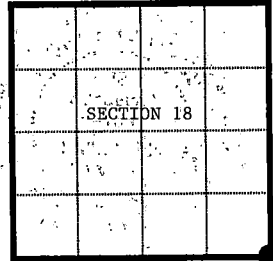
N = 45-45-57.387

W = 88-46-45.411

REGISTER'S OFFICE
Forest County, Wis.

Received for record this 21ST day
of March A.D. 2001 at
9:30 o'clock A.M. and recorded
in Vol. Corner Restoration
page N-5

Kay Swanson Deputy
Register of Deeds



- (b) Describe any record evidence, monument evidence, occupational evidence, testimonial evidence or any other material evidence you considered, and whether the monument was found or placed.

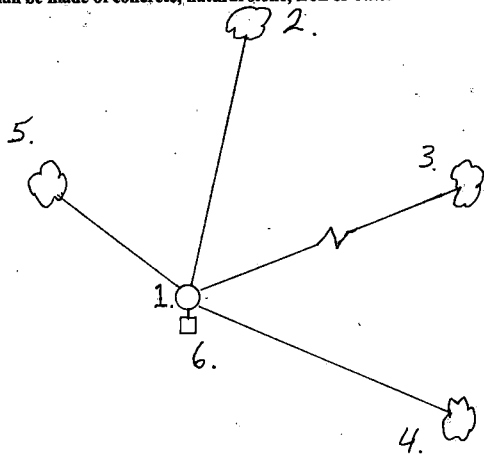
Original Government Survey in 1865 by H. & J.L. Nowlin. North between Sections 19 and 20, at 80.00 chains set wood post from which the following bear; Birch, 12", N.34°E., 37 links; Birch, 14", N.03°W., 40 links.

On 4-22-98, Alan Harrison, RLS with the U.S. Forest Service, searched the corner area using Global Positioning Satellite control. No corner evidence was recovered. The corner position is reestablished using lost corner proportionate methods. At the corner position set a 2 1/2 inch diameter aluminum pipe monument, 3 feet long, 2 1/2 feet in the ground, with an aluminum cap stamped; T.38N., R.14E., S.17, S.18, S.19, S.20, 1998, R.L.S. 1651. Blazed and scribed new bearing trees as noted below.

- (c) In the plan view drawing below, provide reference ties to at least 4 witness monuments, or If the location is within a municipality, to at least 2 witness monuments. (witness monuments shall be made of concrete, natural stone, iron or other equally durable material.)

- (d) Show a plan view drawing depicting the relevant monuments and reference ties which is sufficient in detail to enable accurate relocation of the corner monument if the corner monument is disturbed. Indicate north.

- 1.) 2 1/2" x 36" aluminum monument stamped to identify corner
- 2.) Red Maple, 12", N.13°E., 52.58 feet (new)
- 3.) Red Maple, 12", N.65°E., 91.93 feet (new)
- 4.) Red Maple, 6", S.74°E., 56.42 feet (new)
- 5.) Aspen, 8", N.45°W., 21.93 feet (new)
- 6.) Steel Sign Post, South, 0.90 feet



(e) Describe any material discrepancy between the location of the corner as restored or reestablished and the location of that corner as previously restored or reestablished by distance and direction. Show the discrepancy on the plan view drawing under (d), above. Show the distances between the corner as previously restored or reestablished and (1) the corner as restored or reestablished, and (2) to at least 2 of the witness monuments shown on the drawing in (d), above.

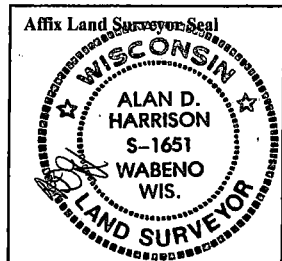
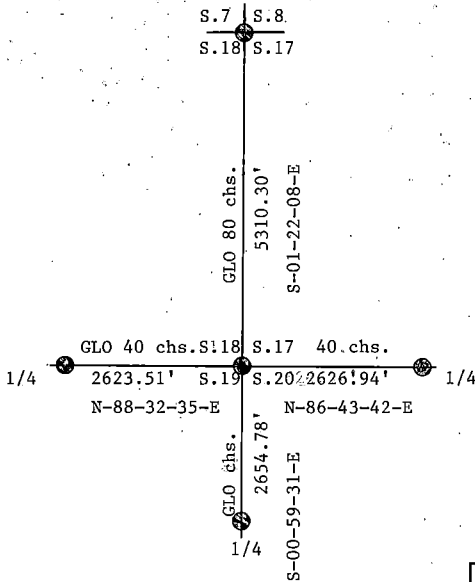
None

(f) Was the corner restored through acceptance of (1) an obliterated evidence location, or, (2) a found perpetuated location?

2.) No

(g & h) Was the corner reestablished through lost corner proportionate methods? If so, show the method, including the directions and distances to other public land survey corners used as evidence or used for proportioning in determining the corner location?

Yes



(I) I, Alan D. Harrison
(type or print name) certify that the corner location shown on this record was determined by me or under my direction and control and that this U. S. Public Land Survey Monument Record is correct and complete to the best of my knowledge and belief.

Alan D. Harrison 3/13/01
Signature Date

CERTIFICATE READY FOR FILING: [Signature]
District Ranger

U. S. PUBLIC LAND SURVEY MONUMENT RECORD

INSTRUCTIONS:

This record shall show the location of the corner and shall include all of the following nine elements (a through I).

- (a) Identify the corner by reference to the U.S. public land survey system.
o = Corner monument restored.

Quarter Corner to Sections 17 and 20, T.38N., R.14E.,
Forest County, Wisconsin

State Plane Coordinates:

N = 221065.380

E = 2282645.135

Geographic Coordinates:


N = 45-45-58.467

W = 88-46-08.0387

REGISTER'S OFFICE
Forest County, Wis.

Received for record this 21st day
of March A.D. 2001 at
9:30 o'clock A.M. and recorded
in Vol. Corner Restoration
page N-7

Kay Swanson, Deputy
Register of Deeds



- (b) Describe any record evidence, monument evidence, occupational evidence, testimonial evidence or any other material evidence you considered, and whether the monument was found or placed.

Original Government Survey in 1865 by H. & J.L. Nowlin. Set wood post from which the following bear;
Birch, 12", S.84°W., 14 links, Birch, 14", N.80°E., 16 links.

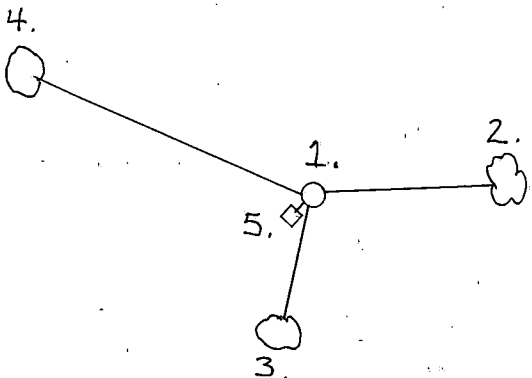
In 1948, Ray Leigh, a forester with Consolidated Papers Inc. recovered an original post and replaced it with a new post.

In 1976, Phil Hansen, RLS with Consolidated Papers Inc. recovered wood post as set by Ray Leigh in 1948. Replaced post with a 2 1/2 inch diameter Bernsten A - 1 Federal Monument stamped; S-498, T38N, R14E, 1/4, S17, S20, 1975. Blazed and scribed bearing trees as noted below.

On 9-4-97, Alan Harrison, RLS with the U.S. Forest Service, found the monument and accessories as set in 1976 by Phil Hansen. Blazed and scribed 1 new bearing tree as noted below. Set steel sign post as noted below.

- (c) In the plan view drawing below, provide reference ties to at least 4 witness monuments, or If the location is within a municipality, to at least 2 witness monuments. (witness monuments shall be made of concrete, natural stone, iron or other equally durable material.)

- (d) Show a plan view drawing depicting the relevant monuments and reference ties which is sufficient in detail to enable accurate relocation of the corner monument if the corner monument is disturbed. Indicate north.



- 1.) 2 1/2" diameter aluminum monument stamped to identify corner.
- 2.) Sugar, 11", S.87°E., 26.96 feet (new)
- 3.) Sugar, 10", S.14°W., 17.46 feet
- 4.) Sugar, 12", N.61°W., 45.22 feet
- 5.) Steel sign post, Southwest, 0.60 feet

(e) Describe any material discrepancy between the location of the corner as restored or reestablished and the location of that corner as previously restored or reestablished by distance and direction. Show the discrepancy on the plan view drawing under (d), above. Show the distances between the corner as previously restored or reestablished and (1) the corner as restored or reestablished, and (2) to at least 2 of the witness monuments shown on the drawing in (d), above.

None

(f) Was the corner restored through acceptance of (1) an obliterated evidence location, or, (2) a found perpetuated location?

2.) found perpetuated location:

(g & h) Was the corner reestablished through lost corner proportionate methods? If so, show the method, including the directions and distances to other public land survey corners used as evidence or used for proportioning in determining the corner location?

No

(I) I, Alan D. Harrison
(type or print name) certify that the corner location shown on this record was determined by me or under my direction and control and that this U. S. Public Land Survey Monument Record is correct and complete to the best of my knowledge and belief.

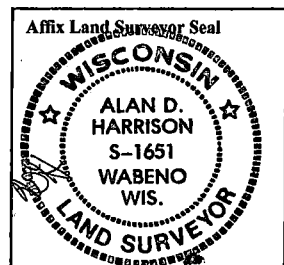
Signature

Date

3/13/01

CERTIFICATE READY FOR FILING:

District Ranger



CERTIFIED LAND CORNER RESTORATION

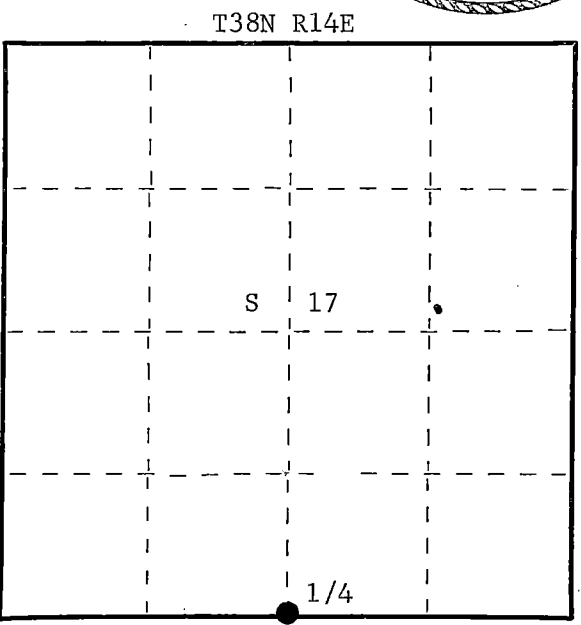

Index No. **N 7**

State of Wisconsin }
County of Forest } ss.

I Philip T. Hansen, do hereby
certify that on the 2nd day
of January, 1976, I found
evidence of the Quarter
corner of Section 17 and 20
Township 38, North, Range
14 East, Fourth Principal Meridian,
as described hereon; and that from this evidence
I established a new monument and accessories
as described hereon to perpetuate the original
location of this corner.

Resident witnesses:

Glen Barker
Jim Claflin



○ = Corner monument restored.

History of original corner establishment: Original corner established by James L. Nowlin, Deputy Surveyor, in 1865 from which birch 12" bears S84°W, 14 links, birch 14" bears N80°E, 16 links.

Corner recovered by Ray Leigh, Consolidated Forester, in 1948. Set 4" cedar post. This corner maintained by Consolidated Foresters since 1950.

Description of corner evidence found: Recovered 4" cedar post squared and scribed S17 1/4-S 20 in poor condition. Also recovered a 1-1/2" iron pipe setting beside it.

No trace of original BT's was visible.

Description of monument and accessories I established to perpetuate the original location of this corner.

Replaced 4" cedar post with 2-1/2" Berntsen, A-1 Federal Monument, aluminum with magnet installed in cap and base. Pipe projects one foot above ground. Old post set up beside new pipe. Cap stamped -

NBT's - Sugar 10" N61°W 68 links scribed 1/4 BT
Sugar 8" S14°W 26 links scribed 1/4 BT

Pipe, post and BT's painted blue.

S498
T38N R14E
1/4 S 17
S 20
1975

Dated at Argonne, Wis., this 8th day of January, 1976.

Signature Philip T. Hansen Title Registered Land Surveyor Registration No. S-498
(County Surveyor, Registered Land Surveyor, or other duly authorized official)

Office of Register of Deeds, County of Forest, I hereby certify that the within instrument was filed in this office for record on the 4th day of February, 1976 at 4:00 o'clock P. M.

Eugene Stetson
(Register of Deeds)
By _____ Deputy

DOCUMENT NUMBER **108700**

FORM 985 H. C. MILLER CO., MILWAUKEE

42814170020

CERTIFIED LAND CORNER RESTORATION

State of Wisconsin

County of Forest

ss.

I, Jean F. Resvick, do hereby certify that on the 12th day of May, 1967, I found evidence of the northwest section corner of section 21 Township 38 north, Range 14 east, Fourth Principal Meridian, as described hereon; and that from this evidence I established a new monument and accessories as described hereon to perpetuate the original location of this corner:

Description of original monument and accessories and subsequent restorations:

Surveyed in 1865 by H & J.L. Nowlin. 80.00 chains north between section 20 and 21. Set post.

Tamarack 7, bears N40E, 45 lks.

Tamarack 8, bears S62W, 40 lks.

Description of corner evidence found:

Black spruce post

Tamarack 6, bear S60W, 25.9 ft.

Tamarack 5, bears N38E, 22.2 ft.

Tamaracks are scribed and diameters given are without bark - bearing are 2° off.

Description of monument and accessories I established to perpetuate the original location of this corner:

Replaced post with a 2 inch inside diameter, galvanized, wrought iron pipe, 5 ft. long, filled with concrete, with brass cap marked:

From which the following blazed and scribed new bearing trees bear.

Black spruce 5, N27E, 16.84 ft.

Black spruce 6, S48E, 13.14 ft.

Black spruce 6, S47W, 20.09 ft.

Black spruce 6, N11W, 19.94 ft.


T38N R14E

S17|S16

S20|S21

1970

S-802



Resident witnesses

Dated at Rhinelander Wisconsin, this 8th day of April 1970.

Signature *Jean F. Resvick* Title Cadastral Surveyor
(County Surveyor, Registered Land Surveyor, or other duly authorized official)

Surveyors Registration No. S-802 DOCUMENT NO. 98059

Office of Register of Deeds County of Forest
I hereby certify that the within instrument was filed in this office for record on the 22nd day of May 1970, and was filed in Book No. Page No. N-9 of County Records.

Signature *Eugene Staszny* Title Register of Deeds

Township 38 North, Range 14 East, Section 21, Index No. N-9, Page No.

43814170000

N
6

U.S. PUBLIC LAND SURVEY MONUMENT RECORD

Index No. N-11

State of Wisconsin }
County of Forest } ss.

I, Gary L. Pisoni, do hereby
certify that on the 17th day
of April, 1989, I found
evidence of the North quarter
corner of Section 21
Township 38, North, Range
14 East, Fourth Principal Meridian,
as described hereon; and that from this evidence
I established a new monument and accessories
as described hereon to perpetuate the original
location of this corner.

Resident witnesses:

History of original corner establishment:

Original Government survey in 1865 by James L. Nowlin. N 89°39'W corrected between
Sections 16 and 21, 40.25 chains, set quarter section post to Sections 16 and 21,
from which the following bear:

Sugar	16"	S 57°W	5 links
Fir	8"	N 21°E	15 links

Description of corner evidence found:

No original corner evidence found or other evidence found.

The corner position is restored at proportionate distance and on line between
the Northwest and Northeast Section corners of Section 21.

Description of monument and accessories I established to perpetuate the original location of this corner.

At the corner position, set a 2½" diameter aluminum pipe monument, 3 feet long,
33 inches in the ground, with an aluminum cap stamped: T38N, R14E, 1/4, S-16, S-21,
1989, S-1634, from which the following new blazed and scribed bearing trees bear
(all measurements taken to a nail in side of tree):

Sugar Maple	7"	N 65°W	9.58 feet
Red Maple	7"	S 51°E	12.25 feet
Hemlock	9"	S 02°E	36.61 feet
Steel sign post		N 63°E	1.13 feet

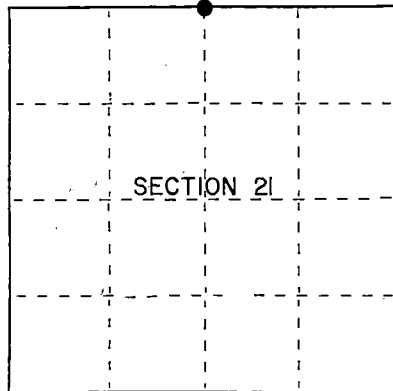
Dated at Iron River, MI, ~~was~~ this 18th day of December, 1989

Signature Gary L. Pisoni Title Land Surveyor Registration No. S-1634
(County Surveyor, Registered Land Surveyor, or other duly authorized official)

Office of Register of Deeds, County of Forest, I hereby certify that the within
instrument was filed in this office for record on the 20th day of September, 1990
at 10:45 o'clock 1 M.

(Register of Deeds)

By Clark Clifton Deputy



● = Corner monument restored.

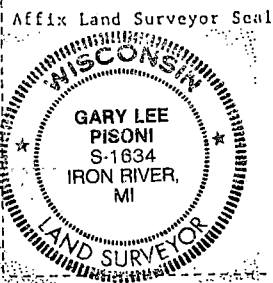
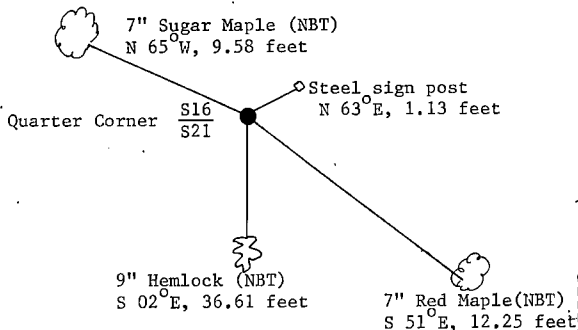
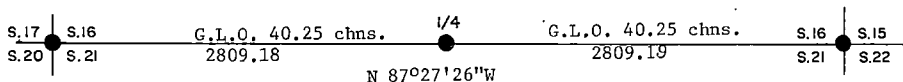
- e) Describe any material discrepancy between the location of the corner as restored or reestablished and the location of that corner as previously restored or reestablished by distance and direction. Show the discrepancy on the plan view drawing under (d), above. Show the distances between the corner as previously restored or reestablished and (1) the corner as restored or reestablished, and (2) to at least 2 of the witness monuments shown on the drawing in (d), above.

See drawing below

- (f) Was the corner restored through acceptance of (1) an obliterated evidence location, or, (2) a found perpetuated location?

Restored through lost corner proportionate methods.

- (g) Was the corner reestablished through lost corner proportionate methods? If so, show the method, including the directions and distances to other public land survey corners used as evidence or used for proportioning in determining the corner location?



Gary L. Pisoni

- (i) I, Gary L. Pisoni (type or print name) certify that the corner location shown on this record was determined by me or under my direction and control and that this U.S. Public Land Survey Monument Record is correct and complete to the best of my knowledge and belief.

Signature

Date

Survey requested by:

District Ranger

Date

U. S. PUBLIC LAND SURVEY MONUMENT RECORD

INSTRUCTIONS: This record shall show the location of the corner and shall include all of the following nine elements (a through i).

- (a) Identify the corner by reference to the U.S. public land survey system.
 O = Corner monument restored.

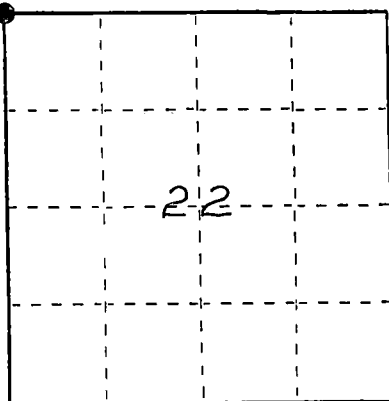
Northwest corner of Section 22,
 T38N, R14E

REGISTER'S OFFICE
 Forest County, Wis.

Received for record this 5th day
 of January A.D., 1986 at
3:50 o'clock P.M. and recorded
 in Vol. CORNER RESTORATIONS

Page N-13

Paul Hochstetler
 Register of Deeds



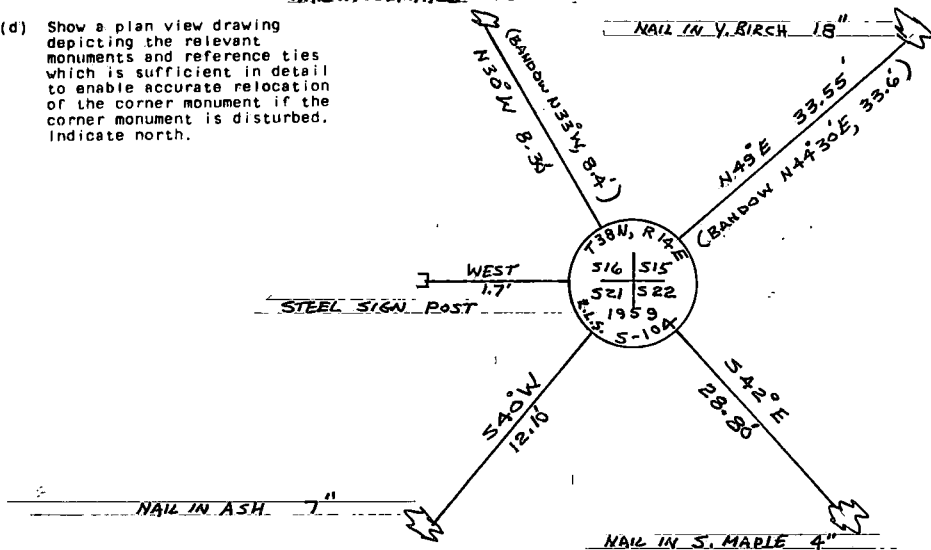
- (b) Describe any record evidence, monument evidence, occupational evidence, testimonial evidence or any other material evidence you considered, and whether the monument was found or placed.
 In 1865 James L. Nowlin set wood post with the following BTs: Birch, 15" N15°W, 17 links; Sugar, 17", N40°E, 30 links.
 Found 2" Galvanized Iron Pipe with 3" diameter brass tablet stamped to identify corner. Corner was restored by Robert E. Bandow in November 12, 1959.

Maple	14"	N33°E	8.4 feet
White Birch	16"	N44°30'E	33.6 feet

- (c) In the plan view drawing below, provide reference ties to at least 4 witness monuments, or, if the location is within a municipality, to at least 2 witness monuments. (Witness monuments shall be made of concrete, natural stone, iron or other equally durable material.)
 Describe witness monuments.

NAIL IN S. MAPLE 10"

- (d) Show a plan view drawing depicting the relevant monuments and reference ties which is sufficient in detail to enable accurate relocation of the corner monument if the corner monument is disturbed. Indicate north.



43814160000

N-13

- (e) Describe any material discrepancy between the location of the corner as restored or reestablished and the location of that corner as previously restored or reestablished by distance and direction. Show the discrepancy on the plan view drawing under (d), above. Show the distances between the corner as previously restored or reestablished and (1) the corner as restored or reestablished, and (2) to at least 2 of the witness monuments shown on the drawing in (d), above.

NA

- (f) Was the corner restored through acceptance of (1) an obliterated evidence location, or, (2) a found perpetuated location?

Through acceptance of a perpetuated location found


- (g&h) Was the corner reestablished through lost corner proportionate methods? If so, show the method, including the directions and distances to other public land survey corners used as evidence or used for proportioning in determining the corner location?

No

- (i) I, John H. Fisher
(Type or print name) certify that the corner location shown on this record was determined by me or under my direction and control and that this U.S. Public Land Survey Monument Record is correct and complete to the best of my knowledge and belief.

Signature

Date



10/15/86

State of Wisconsin }
County of Forest } ss.

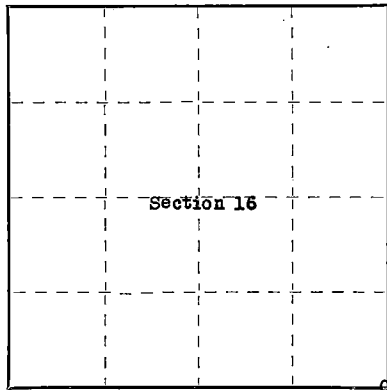
I, Robert E. Bandow, do hereby
certify that on the 11th day
of November, 1959, I found
evidence of the South-East
corner of Section 16
Township 38, North, Range
14 East, Fourth Principal Meridian,
as described hereon; and that from this evidence
I established a new monument and accessories
as described hereon to perpetuate the original
location of this corner.

Resident witnesses:

.....

.....

.....



○ = Corner monument restored.

CERTIFIED LAND CORNER RESTORATION

83259

Index No.

28 N 13

History of original corner establishment:

Original corner established in 1865 by James D. Nowlin, Government
Deputy Surveyor.

Original bearing trees: Birch 15" N15°W 18 lks.
Sugar 17" N40°E 30 lks.

Description of corner evidence found:

4"x4" scribed wood post.

Wood post was cut from native pine approximately
25 years ago, and scribed with standard surveyor's
timber scribe. Corner is accepted locally as
being in it's proper position. The corner lies
approximately 80 feet North of the center line of
U. S. Forest Service Road 2167.

Description of monument and accessories I established to perpetuate the original location of this corner.

Set 2"x5' galvanized iron pipe filled with concrete and capped with brass cap,
stamped as follows:

T38N R14E
S16 S15
S21 S22
1959

RLS No. S-104

Blazed and scribed the following bearing trees: Maple 14" N33°00'W 8.4 feet
Maple 10" S24°30'W 27.1 feet
White Birch 16" N44°30'E 33.6 feet

Genisot Engineering Co.


Dated at Rhineland, Wis., this 3rd day of December, 19 59.

Signature Robert E. Bandow Title Registered Land Surveyor Registration No. S-104
(County Surveyor, Registered Land Surveyor, or other duly authorized official)

Office of Register of Deeds, County of Forest, I hereby certify that the within
instrument was filed in this office for record on the 21st day of March, 19 60
at 9:00 o'clock A. M.

Anna Peterson
(Register of Deeds)

By.....Deputy



Subscribed and sworn to before me this 30th day
of December, 1959 Robert E. Bandow, Notary Public
Oneida County, Wis.
My Commission expires May 1, 1960

4284160000

Stock No. 26273 DOCUMENT NUMBER 131452

U. S. PUBLIC LAND SURVEY MONUMENT RECORD

INSTRUCTIONS:

This record shall show the location of the corner and shall include all of the following nine elements (a through i).

- (a) Identify the corner by reference to the U.S. public land survey system.
 O = Corner monument restored.

North One Quarter, Section 22, T38N,
 R14E

REGISTER'S OFFICE
 Forest County, Wis.

Received for record this 5th day

of November A.D., 1986 at

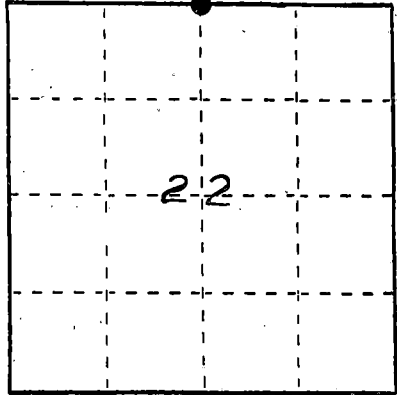
3:50 o'clock P.M. and recorded

in Vol. CORNER RESTORATIONS

Page 1-15

Paul Aschenbrenner

Register of Deeds



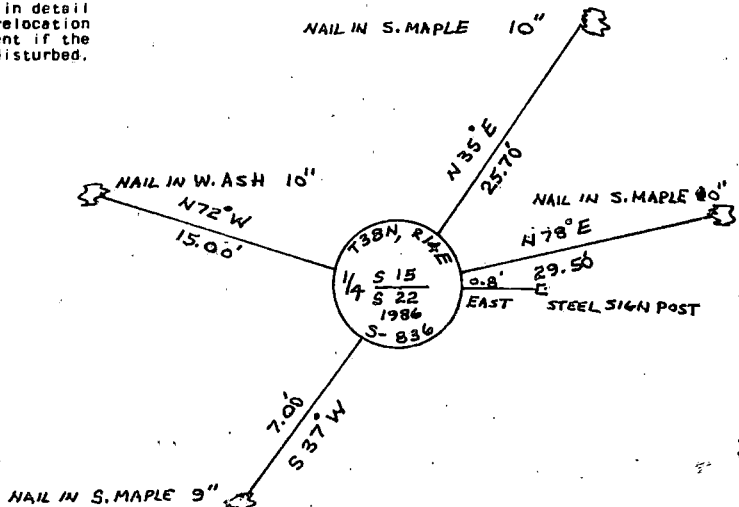
- (b) Describe any record evidence, monument evidence, occupational evidence, testimonial evidence or any other material evidence you considered, and whether the monument was found or placed.

In 1865 James L. Nowlin set wood post with the following BTs: Birch, 10", S65°W, 14 links; Birch, 20", N26°E, 32 links.

Set 2" diameter aluminum pipe 3 feet long with 3" diameter aluminum tablet stamped to identify corner.

- (c) In the plan view drawing below, provide reference ties to at least 4 witness monuments, or, if the location is within a municipality, to at least 2 witness monuments. (Witness monuments shall be made of concrete, natural stone, iron or other equally durable material.)
 Describe witness monuments.

- (d) Show a plan view drawing depicting the relevant monuments and reference ties which is sufficient in detail to enable accurate relocation of the corner monument if the corner monument is disturbed. Indicate north.



43814160020

11-15

11-15

- (e) Describe any material discrepancy between the location of the corner as restored or reestablished and the location of that corner as previously restored or reestablished by distance and direction. Show the discrepancy on the plan view drawing under (d), above. Show the distances between the corner as previously restored or reestablished and (1) the corner as restored or reestablished, and (2) to at least 2 of the witness monuments shown on the drawing in (d), above.

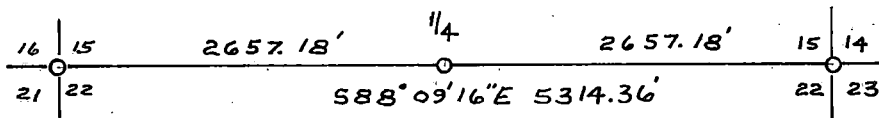
NA

- (f) Was the corner restored through acceptance of (1) an obliterated evidence location, or, (2) a found perpetuated location?

NO

- (g) Was the corner reestablished through lost corner proportionate methods? If so, show the method, including the directions and distances to other public land survey corners used as evidence or used for proportioning in determining the corner location?


YES



- (1) I, John H. Fisher
(Type or print name) certify that the corner location shown on this record was determined by me or under my direction and control and that this U.S. Public Land Survey Monument Record is correct and complete to the best of my knowledge and belief.

John H. Fisher
Signature

10/30/86
Date



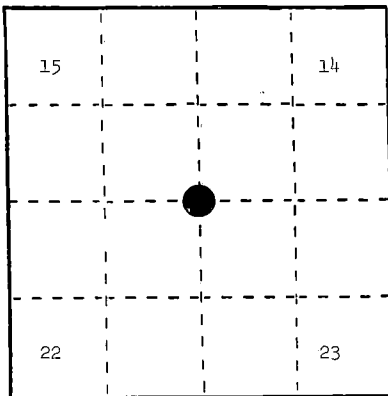
DOCUMENT NUMBER 131255

U. S. PUBLIC LAND SURVEY MONUMENT RECORD

INSTRUCTIONS: This record shall show the location of the corner and shall include all of the following nine elements (a through i).

- (a) Identify the corner by reference to the U.S. public land survey system.
 O = Corner monument restored.

Section corner to Sections 14, 15, 22, and 23, T.38N., R.14E.



REGISTER'S OFFICE
 Forest County, Wis.

Received for record this 24 day
 of October, A.D. 1986, at
1:25 o'clock P.M. and recorded
 in Vol. CORNER RESTORATIONS
 page N-17

Paul A. Schenck
 Register of Deeds.

- (b) Describe any record evidence, monument evidence, occupational evidence, testimonial evidence or any other material evidence you considered, and whether the monument was found or placed.

In 1865, H. Nowlin and J. L. Nowlin set corner and the following BTs: Fir, 6", N.51°W., 10 links; Birch, 14", S.70°E., 33 links; 4 chains, north, swamp bears northeast and southwest; 4.5 chains, west, swamp bears northeast and southwest.

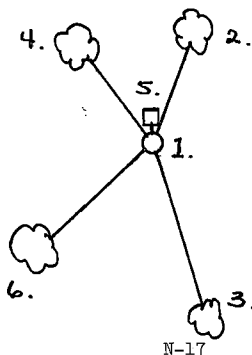
In 1966, J. Resvick found a 3" x 3" scribed Pine post in mound of rock. Post rotted off once or twice. Hemlock stump scribed T38, R14, S23, bears S.50°E., 43.0', 26" in diameter, sawed off above scribing. FS location post on fallen Balsam bears S.20°E., 35'. Swamp north 4 chains and west 1½ chains.

In 1986, Alan Harrison found corner as per Resvick. Pulled to position 4.5 chains east of swamp to the west and 4 chains south of swamp to the north. Could find no evidence of corner. Accepted corner as per Resvick as best available evidence and placed a 2" x 36" aluminum monument.

- (c) In the plan view drawing below, provide reference ties to at least 4 witness monuments, or, if the location is within a municipality, to at least 2 witness monuments. (Witness monuments shall be made of concrete, natural stone, iron or other equally durable material.)
 Describe witness monuments.

- (d) Show a plan view drawing depicting the relevant monuments and reference ties which is sufficient in detail to enable accurate relocation of the corner monument if the corner monument is disturbed. Indicate north.

1. 2" x 36" aluminum monument stamped to identify the corner.
2. B. Spruce, 6", N.15°E., 18.81'
3. Hemlock, 14", S.17°E., 62.13'
4. W. Birch, 8", N.47°W., 14.57'
5. Steel Sign Post, North, 1.61'
6. B. Spruce, 7", S.66°W., 33.97'



(e) Describe any material discrepancy between the location of the corner as restored or reestablished and the location of that corner as previously restored or reestablished by distance and direction. Show the discrepancy on the plan view drawing under (d), above. Show the distances between the corner as previously restored or reestablished and (1) the corner as restored or reestablished, and (2) to at least 2 of the witness monuments shown on the drawing in (d), above.

None.


(f) Was the corner restored through acceptance of (1) an obliterated evidence location, or, (2) a found perpetuated location?

(2) a found perpetuated location.

(g&h) Was the corner reestablished through lost corner proportionate methods? If so, show the method, including the directions and distances to other public land survey corners used as evidence or used for proportioning in determining the corner location?

No.

Affix Land Surveyor Seal



(1) I, Allan D. Harrison
(type or print name) certify that the corner location shown
on this record was determined by me or under my direction and
control and that this U.S. Public Land Survey Monument Record is
correct and complete to the best of my knowledge and belief.

Signature

Date

8/26/86

U. S. PUBLIC LAND SURVEY MONUMENT RECORD

INSTRUCTIONS:

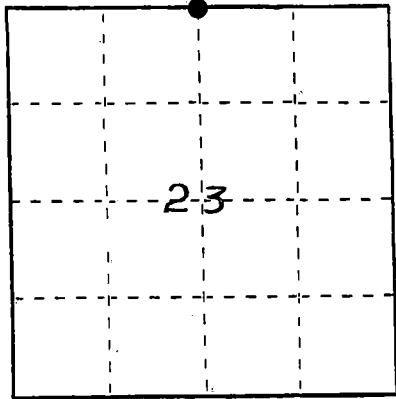
This record shall show the location of the corner and shall include all of the following nine elements (a through i).

- (a) Identify the corner by reference to the U.S. public land survey system.
O = Corner monument restored.

North One Quarter of
Section 23, T38N, R14E

REGISTER'S OFFICE
Forest County, Wis.
Received for record this 5th day
of November A.D., 1986 at
3:50 o'clock P.M. and recorded
in Vol. CORNER RESTORATIONS

PAGE N-19
Paul Achenbrenner
Register of Deeds



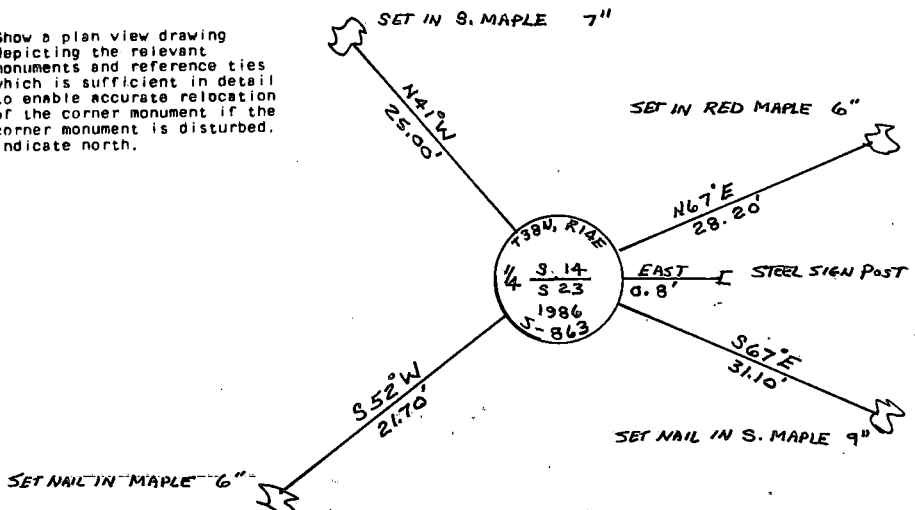
- (b) Describe any record evidence, monument evidence, occupational evidence, testimonial evidence or any other material evidence you considered, and whether the monument was found or placed.

In 1865 James L. Nowlin set wood post with the following BTs: Aspen, 20", N54°E, 20 links; Aspen, 18", S64°W, 60 links.

Found old square wood post and depression, N54°E, 13.2 feet at original location of Aspen 20", N54°E, 20 links. Also found old stumps at 18°W, 7.92 feet and N65°W, 6.6 feet and a Hemlock S55°E, 11.88 feet as called for by W. Goulet in 1935. Replaced old post with 2" diameter aluminum pipe 3 feet long with 3" diameter aluminum tablet stamped to identify corner.

- (c) In the plan view drawing below, provide reference ties to at least 4 witness monuments, or, if the location is within a municipality, to at least 2 witness monuments. (Witness monuments shall be made of concrete, natural stone, iron or other equally durable material.)
Describe witness monuments.

- (d) Show a plan view drawing depicting the relevant monuments and reference ties which is sufficient in detail to enable accurate relocation of the corner monument if the corner monument is disturbed. Indicate north.



- (e) Describe any material discrepancy between the location of the corner as restored or reestablished and the location of that corner as previously restored or reestablished by distance and direction. Show the discrepancy on the plan view drawing under (d), above. Show the distances between the corner as previously restored or reestablished and (1) the corner as restored or reestablished, and (2) to at least 2 of the witness monuments shown on the drawing in (d), above.

NONE

- (f) Was the corner restored through acceptance of (1) an obliterated evidence location, or, (2) a found perpetuated location?

Through acceptance of a perpetuated location found.

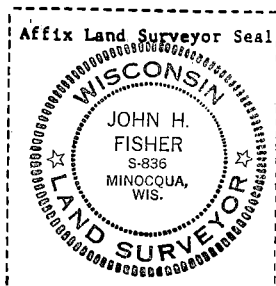
- (g&h) Was the corner reestablished through lost corner proportionate methods? If so, show the method, including the directions and distances to other public land survey corners used as evidence or used for proportioning in determining the corner location?

NO

- (1) I, John H. Fisher
(Type or print name) certify that the corner location shown on this record was determined by me or under my direction and control and that this U.S. Public Land Survey Monument Record is correct and complete to the best of my knowledge and belief.

John H. Fisher
Signature

10/5/86
Date



CERTIFIED LAND CORNER RESTORATION

State of Wisconsin }
County of Forest } ss.

I William B. Cochran, do hereby certify that on the 11th day of August, 1983, I found evidence of the Southwest Section corner of Section 13 Township 38 North, Range 14 EAST, Fourth Principal Meridian, as described hereon; and that from this evidence I established a new monument and accessories as described hereon to perpetuate the original location of this corner:

Description of original monument and accessories and subsequent restorations:

Surveyed in 1865 by H. and J.L. Nowlin
80.00 chains north between sections 23 and 24 set corner to sections 13, 14, 23 and 24
Spruce, 5", S80°E, 12 links
Tamarac, 6", S18°W, 105 links
4 chains South leave marsh NE-SW
2 chains East leave marsh NE-SW
3.5 chains West, stream 20 links wide, runs NE and leave swamp NE-SW
5.50 chains north, stream 15 links wide, runs east.

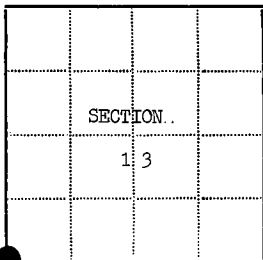

Description of corner evidence found:

On July 5, 1934, Stewart Morey found a wood post set by Peter Netzer in 1914 also found a spruce, 10", S-E, .10 chains. In 1917 the railroad center line survey tied to the corner from the west and north.
I found a very old faintly scribed 6x6 wood post and a 2 inch diameter pipe at the corner position. No original bearing trees were found. The railroad center line survey was retraced and the railroad ties and original calls to the marsh and river from the old post fit to within a foot of the recorded distances.

Description of monument and accessories I established to perpetuate the location of this corner:

From the evidence found I accepted the position of the old wood post and replaced it with a 2 1/2 inch diameter, aluminum pipe monument, 5 feet long, with an aluminum cap stamped: T38N R14E, S13, S14, S23, S24, 1983, S-1107
From the following bear:
Maple, 7", S47°E, 121.06 feet
Spruce, 12", S4°W, 166.70 feet
Steel sign post, West, 0.50 feet

DOCUMENT NO.
124408



● - Corner monument restored
□ -

Resident witnesses.....

Dated at Hiles, Wisconsin, this 10th day of September 1983.

Signature William B. Cochran Title Land Surveyor
(County Surveyor, Registered Land Surveyor, or other duly authorized official)

Surveyors Registration No. 5-1107

Office of Register of Deeds County of Forest

I hereby certify that the within instrument was filed in this office for record on the 7th day of October, 1983, and was filed in Book No. _____ Page No. _____ of County Records.

Signature Eugene Stangor Title Register of Deeds

Township 38 North, Range 14 East, Section 13, Index No. N-21, Page No. 1

43814140000

12

U.S. PUBLIC LAND SURVEY MONUMENT RECORD

Index No. **N-23**

State of Wisconsin }
County of Forest } ss.

I, William B. Cochran, do hereby certify that on the 22nd day of September, 1983, I found evidence of the North Quarter corner of Section 24 Township 38, North, Range 14 East, Fourth Principal Meridian, as described hereon; and that from this evidence I established a new monument and accessories as described hereon to perpetuate the original location of this corner.

Resident witnesses:

David Brownell

Tony Tillman

History of original corner establishment:

Original Government Survey in 1865 by H. & J. L. Nowlin. West corrected between Sections 13 and 24, 40.20 chains, set Quarter Corner post to Sections 13 and 24, from which the following bear:

Aspen	12"	N 9°E	14 lks.
Aspen	12"	S 14°E	10 lks.

Description of corner evidence found:

1½" diameter iron pipe, 8 feet long.

I accept the iron pipe as the best available evidence for restoring the corner position.

No original corner evidence was recovered.

Description of monument and accessories I established to perpetuate the original location of this corner.

In place of 1½" diameter iron pipe, 8 feet long, set a 2½" diameter aluminum pipe monument, 3 feet long, 30 inches in the ground, with an aluminum cap stamped: T38N R14E, 1/4, S13, S24, 1983, S-1197. From which the following new blazed and scribed bearing trees bear:

Maple	5"	N32°E	3.50 feet
Maple	6"	N74°W	9.06 feet
Steel Sign Post		SE	0.50 feet

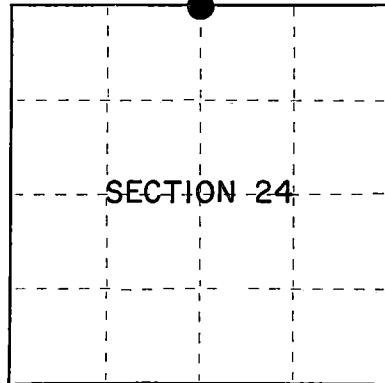
Dated at Hiles, Wis., this 28th day of March, 1985

Signature William B. Cochran title Land Surveyor Registration No. S-1107
(County Surveyor, Registered Land Surveyor, or other duly authorized official)

Office of Register of Deeds, County of Forest I hereby certify that the within instrument was filed in this office for record on the 24th day of April, 1985 at 1:00 o'clock P. M.

Paul Aschewanner
(Register of Deeds)

By _____ Deputy



○ = Corner monument restored.

FORM NO. 985-A
REGISTERED PROFESSIONAL
LAND SURVEYOR

Stock No. 26273

Document Number 127893

43814130020

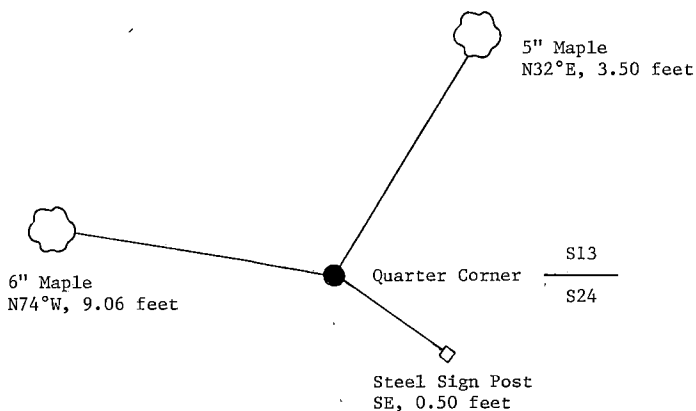
- (e) Describe any material discrepancy between the location of the corner as restored or reestablished and the location of that corner as previously restored or reestablished by distance and direction. Show the discrepancy on the plan view drawing under (d), above. Show the distances between the corner as previously restored or reestablished and (1) the corner as restored or reestablished, and (2) to at least 2 of the witness monuments shown on the drawing in (d), above.

See drawing below.

- (f) Was the corner restored through acceptance of (1) an obliterated evidence location, or, (2) a found perpetuated location?

Restored from accepted evidence.

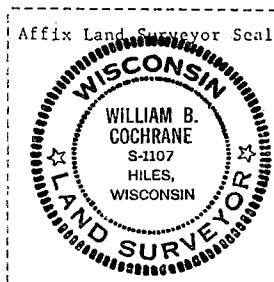
- (g&h) Was the corner reestablished through lost corner proportionate methods? If so, show the method, including the directions and distances to other public land survey corners used as evidence or used for proportioning in determining the corner location?



- (i) I, William B. Cochrane
(type or print name) certify that the corner location shown on this record was determined by me or under my direction and control and that this U.S. Public Land Survey Monument Record is correct and complete to the best of my knowledge and belief.

William B. Cochrane
Signature

March 28, 1985
Date



U.S. PUBLIC LAND SURVEY MONUMENT RECORD

Index No. **N-25**

State of Wisconsin }
County of Forest } ss.

I, William B. Cochrane, do hereby certify that on the 25th day of February, 1985, I found evidence of the Northeast Section corner of Section 24, Township 38, North, Range 14, East, Fourth Principal Meridian, as described hereon; and that from this evidence I established a new monument and accessories as described hereon to perpetuate the original location of this corner.

Resident witnesses:

David Brownell

History of original corner establishment:

Original Government Survey in 1857 by Artemas Curtis. North between Sections 19 and 24, 80.00 chains, set Section corner post to Sections 13, 18, 19, and 24. From which the following bear:

Cedar	10"	S38°W	40 lks.
Cedar	7"	N72°W	10 lks.
Cedar	5"	N60°E	20 lks.
Cedar	16"	S27°E	17 lks.

Description of corner evidence found:

2½" diameter aluminum pipe monument, with an aluminum cap stamped: T38N, R14E, R15E, S13, S18, S19, S24, S-498, 1976, Forest County. From which the following bear:

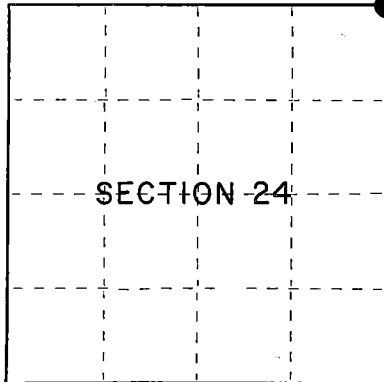
Cedar	10"	N55°E	26.74 feet
-------	-----	-------	------------

No original corner evidence was recovered.

Description of monument and accessories I established to perpetuate the original location of this corner.

Blazed and scribed the following new bearing trees:

Cedar	12"	S31°E	31.78 feet
Cedar	4"	S78°W	30.33 feet
Cedar	6"	N58°W	28.46 feet
Steel sign post		NE	0.50 feet



○ = Corner monument restored.

Dated at Hiles Wis., this 12th day of March, 1985

Signature William B. Cochrane Title Land Surveyor Registration No. S-1107
(County Surveyor, Registered Land Surveyor, or other duly authorized official)

Office of Register of Deeds, County of Forest, I hereby certify that the within instrument was filed in this office for record on the 24th day of April, 1985 at 1:00 o'clock P. M.

Paul Aschendanner
(Register of Deeds)

By _____ Deputy

FORM NO. 985-A

U.S. GOVERNMENT PRINTING OFFICE

Stock No. 26273

Document Number 127899

4381412-0000

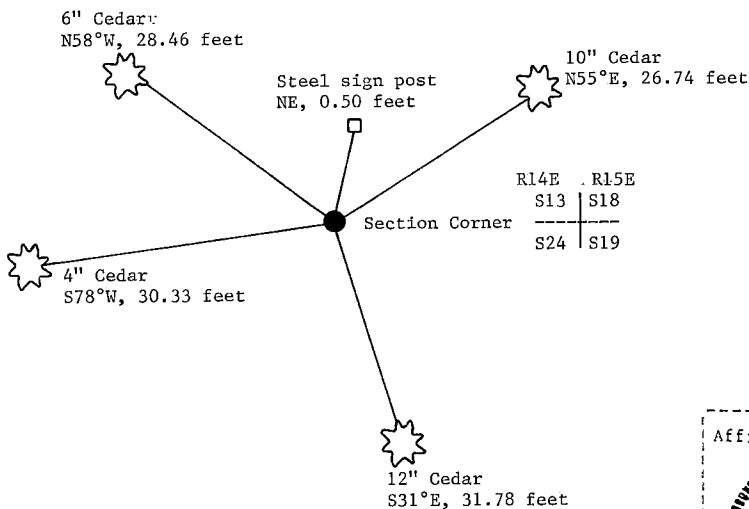
- (e) Describe any material discrepancy between the location of the corner as restored or reestablished and the location of that corner as previously restored or reestablished by distance and direction. Show the discrepancy on the plan view drawing under (d), above. Show the distances between the corner as previously restored or reestablished and (1) the corner as restored or reestablished, and (2) to at least 2 of the witness monuments shown on the drawing in (d), above.

See drawing below.

- (f) Was the corner restored through acceptance of (1) an obliterated evidence location, or, (2) a found perpetuated location?

Restored through acceptance of a found perpetuated location.

- (g&h) Was the corner reestablished through lost corner proportionate methods? If so, show the method, including the directions and distances to other public land survey corners used as evidence or used for proportioning in determining the corner location?



- (i) I, William B. Cochrane
 (type or print name) certify that the corner location shown on this record was determined by me or under my direction and control and that this U.S. Public Land Survey Monument Record is correct and complete to the best of my knowledge and belief.

William B. Cochrane
 Signature

March 12, 1985
 Date

CERTIFIED LAND CORNER RESTORATION

Index No. **N25**

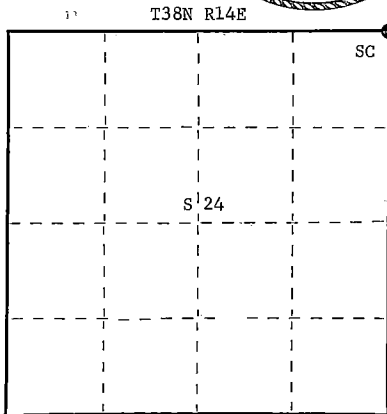

State of Wisconsin }
County of Forest } ss.

I, Philip T. Hansen, do hereby
certify that on the 6th day
of January, 19 76, I found
evidence of the Section
corner of S13, 24, 19-18
Township 38 North, Range
14 and 15, Fourth Principal Meridian,
as described hereon; and that from this evidence
I established a new monument and accessories
as described hereon to perpetuate the original
location of this corner.

Resident witnesses:

Glen Barker

Jim Claflin



○ = Corner monument restored.

History of original corner establishment: Original corner established by Artemas Curtiss, Deputy Surveyor, in 1857 from which yellow birch 12" bears N44°W, 11 links, yellow birch 10" bears N45°E, 25 links, hemlock 20" bears S48°E, and spruce 14" bears S67°W, 50 links.

Corner recovered by Ray Leigh, Consolidated Forester, during cruising and mapping of this area.

Description of corner evidence found: Recovered 6" squared cedar post in poor condition.
No evidence of OBT's recovered.

Description of monument and accessories I established to perpetuate the original location of this corner.

Replaced 6" squared cedar post with 2-1/2" Berntsen, A-1 Federal Monument, aluminum with magnet installed in cap and base. Pipe projects 18" above ground. Cap stamped - S498 T38N

NBT's - Cedar 7" N54°E 38.8 links scribed SC BT
Cedar 6" N73°W 18 links scribed SC BT
Cedar 8" S14°E 29 links scribed SC BT

R	13	18	R
14 Sec.	24	19	15
E			E

Cedar post set beside new pipe.
Pipe, post, and NBT's painted blue.

1975

Dated at Argonne, Wis., this 13th day of January, 19 76.

Signature Philip T. Hansen Title Registered Land Surveyor Registration No. S-498
(County Surveyor, Registered Land Surveyor, or other duly authorized official)

Office of Register of Deeds, County of Forest, I hereby certify that the within
instrument was filed in this office for record on the 4th day of February, 19 76.
at 4:00 o'clock P. M.

Eugene Staszny
(Register of Deeds)
By _____ Deputy

DOCUMENT NUMBER **108701**

178485

U. S. PUBLIC LAND SURVEY MONUMENT RECORD

INSTRUCTIONS:

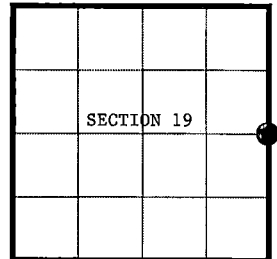
This record shall show the location of the corner and shall
Include all of the following nine elements (a through I).

- (a) Identify the corner by
reference to the U.S.
public land survey system.
○ = Corner monument restored.

Quarter Corner to Sections 19 and 20, T.38N. R.14E.,
Forest County, Wisconsin

State Plane Coordinates
N=218261.074
E=2280068.438

Geographic Coordinates
N=45-45-31.177
W=88-46-45.338



- (b) Describe any record evidence, monument evidence, occupational evidence, testimonial evidence or any other material
evidence you considered, and whether the monument was found or placed.

Original Government Survey in 1865 by H. & J.L. Nowlin. North between sections 19 and 20, at 40.00 chains,
set wood post from which the following bear: Linden, 15°, N.35°W., 5 links, Ironwood, 6°, S.52°E., 8 links.

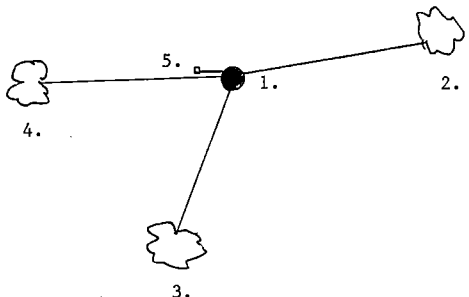
On March 13, 1995, William B. Cochrane, RLS with the U.S. Forest Service, found a 4" squared wood post
alongside a 1" diameter iron pipe. He accepted the post and pipe as the best available evidence for restoring the
corner position. Set a 2 1/2" diameter aluminum pipe monument, 3 feet long, 2 1/2 feet in the ground, with an
aluminum cap stamped; T.38N. R.14E., 1/4, S.19, S.20, 1995, S-1107. Blazed and scribed the bearing trees as
noted below. Note: Cochrane did not file a Land Corner Restoration Certificate

On June 24, 2002, Alan D. Harrison, RLS with the U.S. Forest Service, found monument and accessories as set
by Cochrane in 1995. Blazed and scribed an additional bearing tree as described below.

- (c) In the plan view drawing below, provide reference ties to at least 4 witness monuments, or If the location is within a
municipality, to at least 2 witness monuments. (witness monuments shall be made of concrete, natural stone, iron or other
equally durable material.)

- (d) Show a plan view drawing depicting the
relevant monuments and reference ties
which is sufficient in detail to enable
accurate relocation of the corner monument
if the corner monument is disturbed.
Indicate north.

- 1.) 2 1/2" x 36" aluminum monument
stamped to identify corner
- 2.) Ironwood, 6", N.68°E., 47.58 feet
- 3.) Sugar, 10", S.14°W., 56.51 feet (new)
- 4.) Sugar, 7", S.81°W., 54.45 feet
- 5.) Steel Sign Post, West, 0.50 feet



178485

(e) Describe any material discrepancy between the location of the corner as restored or reestablished and the location of that corner as previously restored or reestablished by distance and direction. Show the discrepancy on the plan view drawing under (d), above. Show the distances between the corner as previously restored or reestablished and (1) the corner as restored or reestablished, and (2) to at least 2 of the witness monuments shown on the drawing in (d), above.

None


(f) Was the corner restored through acceptance of (1) an obliterated evidence location, or, (2) a found perpetuated location?

2. A found perpetuated location

(g & h) Was the corner reestablished through lost corner proportionate methods? If so, show the method, Including the directions and distances to other public land survey corners used as evidence or used for proportioning in determining the corner location?

No

(I) I, Alan D. Harrison
(type or print name) certify that the corner location shown on this record was determined by me or under my direction and control and that this U. S. Public Land Survey Monument Record is correct and complete to the best of my knowledge and belief.



Alan D. Harrison 1/22/03
Signature Date

CERTIFICATE READY FOR FILING: James H. Schmitt
District Ranger

CERTIFIED LAND CORNER RESTORATION

Index No. **P 8**


State of Wisconsin } ss.
County of Forest

I, Philip T. Hansen, do hereby
certify that on the 2nd day
of January, 19 76, I found
evidence of the EC-1/16
corner of Section 20
Township 38, North, Range
14 East, Fourth Principal Meridian,
as described hereon; and that from this evidence
I established a new monument and accessories
as described hereon to perpetuate the original
location of this corner.

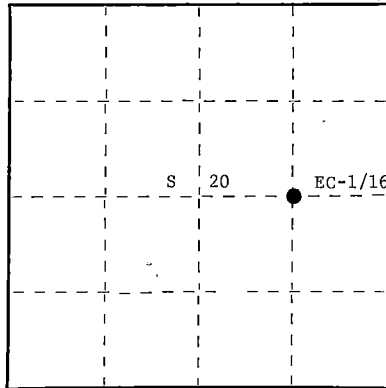
Resident witnesses:

Glen Barker

Jim Claff



T38N R14E



○ = Corner monument restored.

History of original corner establishment: Origin of this corner unknown. Wes White and John Walters, foresters for Consolidated Papers, Inc., recovered this corner in 1946. Found an old squared post scribed SC-1/16. Search recovered old point still intact in the ground. Set new cedar post in place of old point.

Corner maintained by Ray Leigh, Consolidated Forester.

Description of corner evidence found: Recovered 4" squared cedar post in fair condition. Also, a 1-1/2" iron pipe was found beside wood post.

OBT's - none recovered.

Description of monument and accessories I established to perpetuate the original location of this corner. Replaced 4" squared cedar post with 1-1/2" O.D. iron pipe with 2" brass cap stamped -

Pipe projects 18" above the ground.

NBT's - Hemlock 12" N30W 85 links scribed 1/16 BT
Maple 7" Due East 27.2 links scribed 1/16 BT

Set 4" cedar post beside new pipe.

Pipe, post, and NBT's painted blue.

S498
T38N R14E
EC-1/16 - S 20
CPI-1975

Dated at Argonne, Wis., this 8th day of January, 19 76

Signature Philip T. Hansen Title Registered Land Surveyor Registration No. S-498
(County Surveyor, Registered Land Surveyor, or other duly authorized official)

Office of Register of Deeds, County of Forest, I hereby certify that the within
instrument was filed in this office for record on the 4th day of February, 19 76
at 4:00 o'clock P. M.

Eugene Stutzman
(Register of Deeds)
By: Deputy

DOCUMENT NUMBER **108702**

U. S. PUBLIC LAND SURVEY MONUMENT RECORD

INSTRUCTIONS:

This record shall show the location of the corner and shall include all of the following nine elements (a through I).

- (a) Identify the corner by reference to the U.S. public land survey system.
 o = Corner monument restored.

Quarter Corner to Sections 20 and 21, T.38N., R.14E.,
 Forest County, Wisconsin

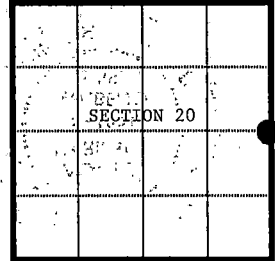
State Plane Coordinates:

N = 218712.489
 E = 2285373.804

Geographic Coordinates:

N = 45-45-34.821
 W = 88-45-30.419

REGISTER'S OFFICE
 Forest County, Wis.
 Received for record this 21ST day
 of MARCH A.D., 2001 at
9:30 o'clock A.M. and recorded
 in Vol. Corner Restoration
 page P-9
Kay Swanson, Deputy
 Register of Deeds



- (b) Describe any record evidence, monument evidence, occupational evidence, testimonial evidence or any other material evidence you considered, and whether the monument was found or placed.

Original Government Survey in 1865 by H. & J.L. Nowlin. Set wood post from which the following bear;
 Tamarack, 8", N.21°W., 23 links, Tamarack, 8", S.87°E. 20 links.

In 1967, Jean Resvick, RLS with the U.S. Forest Service found a squared cedar post and original bearing tree evidence. Set a 2 inch diameter galvanized iron pipe 5 feet long with a brass cap marked; T38N., R14E., S20, S21, 1967, S - 802. Blazed and scribed the following; Tamarack, 7", N.50°E., 56.20 feet, Cedar, 3", S.34°E. 27.83 feet, Tamarack, 4", N.65°W., 18.04 feet.

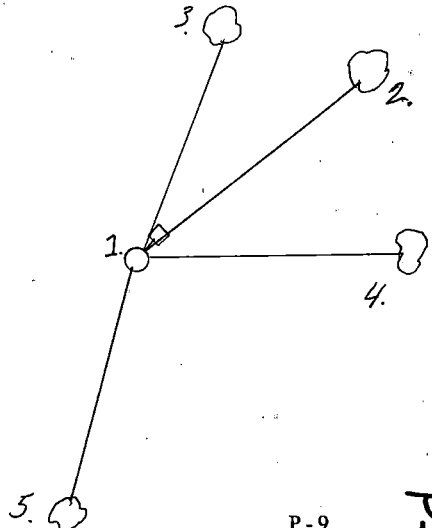
In 1989, Gary Pisoni, RLS, blazed and scribed 1 new bearing tree; Cedar, 8", S.61°W. 5.65 feet.

On 9-22-97, Alan Harrison, RLS with the U.S. Forest Service, found monument and accessories as set above. Cut down all but Northeast bearing tree for GPS observations. Blazed and scribed new bearing trees as noted below.

- (c) In the plan view drawing below, provide reference ties to at least 4 witness monuments, or If the location is within a municipality, to at least 2 witness monuments. (witness monuments shall be made of concrete, natural stone, iron or other equally durable material.)

- (d) Show a plan view drawing depicting the relevant monuments and reference ties which is sufficient in detail to enable accurate relocation of the corner monument if the corner monument is disturbed. Indicate north.

- 1.) 2" diameter iron pipe w/brass cap stamped to identify corner.
- 2.) Tamarack, 12", N.50°E., 56.20 feet
- 3.) Tamarack, 8", N.21°E., 43.47 feet (new)
- 4.) Tamarack, 10", N.88°E., 48.02 feet (new)
- 5.) Cedar, 7", S.16°W., 46.20 feet (new)
- 6.) Wood sign post, Northeast, 1.00 feet



(e) Describe any material discrepancy between the location of the corner as restored or reestablished and the location of that corner as previously restored or reestablished by distance and direction. Show the discrepancy on the plan view drawing under (d), above. Show the distances between the corner as previously restored or reestablished and (1) the corner as restored or reestablished, and (2) to at least 2 of the witness monuments shown on the drawing in (d), above.

None

(f) Was the corner restored through acceptance of (1) an obliterated evidence location, or, (2) a found perpetuated location?

2.) found perpetuated location.

(g & h) Was the corner reestablished through lost corner proportionate methods? If so, show the method, including the directions and distances to other public land survey corners used as evidence or used for proportioning in determining the corner location?

No


(I) I, Alan D. Harrison
(type or print name) certify that the corner location shown on this record was determined by me or under my direction and control and that this U. S. Public Land Survey Monument Record is correct and complete to the best of my knowledge and belief.

Signature

Date

CERTIFICATE READY FOR FILING:

District Ranger



U.S. PUBLIC LAND SURVEY MONUMENT RECORD

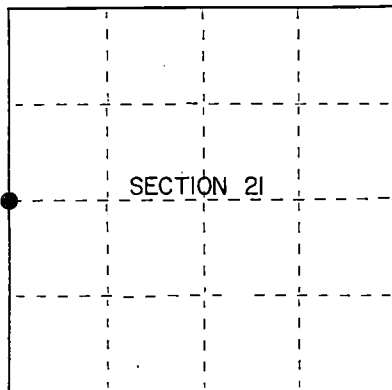
Index No. P-9

State of Wisconsin }
County of Forest } ss.

I, Gary L. Pisoni, do hereby
certify that on the 21st day
of March, 1989, I found
evidence of the West quarter
corner of Section 21
Township 38, North, Range
14 East, Fourth Principal Meridian,
as described hereon; and that from this evidence
I established a new monument and accessories
as described hereon to perpetuate the original
location of this corner.

Resident witnesses:

.....
.....
.....



● = Corner monument restored.

History of original corner establishment:

Original Government survey in 1865 by James L. Nowlin.

In 1967, Jean Resvick, surveyor for U.S.F.S. found a squared cedar post marking corner position. Replaced squared cedar post with a 2"x5' long galvanized iron pipe filled with concrete, with brass cap stamped: T38N, R14E, 1/4, S-20, S-21, 1967, S-802 from which the following bear:

Tamarack	7"	N 50° E	56.20 feet
Cedar	3"	S 34° E	27.83 feet
Tamarack	4"	N 65° W	18.04 feet

Description of corner evidence found:

Found monument as described above from which the following bear:

Cedar	7"	S 34° E	27.47 feet
Tamarack	9"	N 64° W	17.77 feet
Wood sign post		N 55° E	1.0 feet

Description of monument and accessories I established to perpetuate the original location of this corner.

Blazed and scribed the new bearing trees: (measurements are all taken to a nail in the side of tree)

Cedar	8"	S 61° W	5.65 feet
-------	----	---------	-----------

Dated at Iron River, MI, Wex this 18th day of December, 1989.

Signature Gary L. Pisoni Title Land Surveyor Registration No. S-1634
(County Surveyor, Registered Land Surveyor, or other duly authorized official)

Office of Register of Deeds, County of Forest. I hereby certify that the within instrument was filed in this office for record on the 20th day of September, 1990 at 10:45 o'clock A M.

(Register of Deeds)

By Mark Clites Deputy

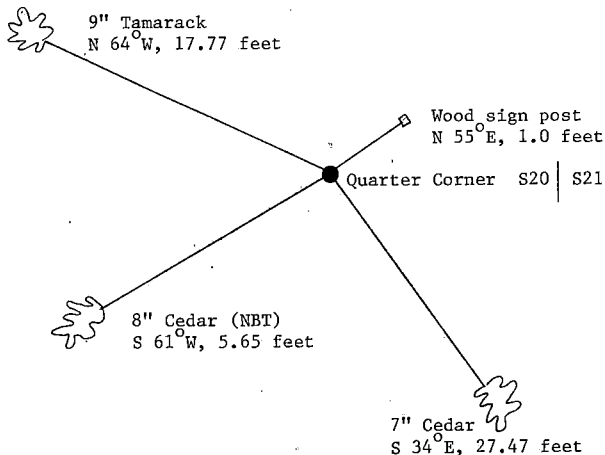
- e) Describe any material discrepancy between the location of the corner as restored or reestablished and the location of that corner as previously restored or reestablished by distance and direction. Show the discrepancy on the plan view drawing under (d), above. Show the distances between the corner as previously restored or reestablished and (1) the corner as restored or reestablished, and (2) to at least 2 of the witness monuments shown on the drawing in (d), above.

See drawing below.

- (f) Was the corner restored through acceptance of (1) an obliterated evidence location, or, (2) a found perpetuated location?

Restored through acceptance of a found perpetuated location.

- (g&h) Was the corner reestablished through lost corner proportionate methods? If so, show the method, including the directions and distances to other public land survey corners used as evidence or used for proportioning in determining the corner location?



- (i) Gary L. Pisoni
 I, Gary L. Pisoni (type or print name), certify that the corner location shown on this record was determined by me or under my direction and control and that this U.S. Public Land Survey Monument Record is correct and complete to the best of my knowledge and belief.

Signature Gary L. Pisoni Date Jan 19 1990

Survey requested by: Edward G. Gage District Ranger Date 7-18-90

CERTIFIED LAND CORNER RESTORATION

State of Wisconsin

County of Forest

ss.

I Jean F. Resvick, do hereby certify that on the 18th day of August, 1967, I found evidence of the West quarter corner of Section 21 Township 38 North, Range 14 East, Fourth Principal Meridian, as described hereon; and that from this evidence I established a new monument and accessories as described hereon to perpetuate the original location of this corner:

Description of original monument and accessories and subsequent restorations:

Surveyed in 1865 by James L. Nowlin.

Set post for quarter corner between Sections 20 and 21

Tamarack 8, N21°W, 23 lks.

Tamarack 8, S87°E, 20 lks.

Description of corner evidence found:

Squared cedar post.

Squared spruce post on north side of cedar post.

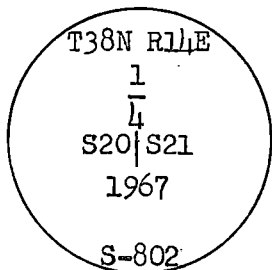
Tamarack stump, scribed bears S87°E, 13.20 ft. from cedar post.

Tamarack stump, bears N21°W, 15.2 ft. from cedar post.



Description of monument and accessories I established to perpetuate the original location of this corner:

Replaced squared cedar post with a 2-inch inside diameter, galvanized wrought iron pipe, 5 feet long, filled with concrete, with brass cap stamped:

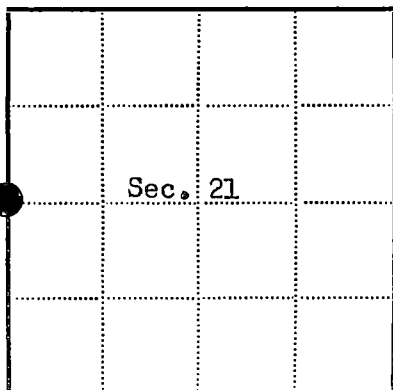


from which the following blazed and scribed new bearing trees bear:

Tamarack 7", N50°E, 56.20 ft. or 85.151 lks.

Cedar 3", S34°E, 27.83 ft. or 42.166 lks.

Tamarack 4", N65°W, 18.04 ft. or 27.333 lks.



● = Corner monument restored

□ =

Resident witnesses

Dated at Rhinelanders Wisconsin, this 29th day of March, 1968.

Signature Jean F. Resvick Title Cadastral Surveyor
(County Surveyor, Registered Land Surveyor, or other duly authorized official)

Surveyors Registration No. S-802 DOCUMENT # 94555

Office of Register of Deeds County of Forest

I hereby certify that the within instrument was filed in this office for record on the 11th day of May, 1968, and was filed in Book No. I Page No. P-9 of County Records. at 10:00 AM

Signature Eugene Staszny Title Register of Deeds

Township 38 North, Range 14 East, Section 21, Index No. P-9, Page No.

43814202000

U. S. PUBLIC LAND SURVEY MONUMENT RECORD

INSTRUCTIONS: This record shall show the location of the corner and shall include all of the following nine elements (a through i).

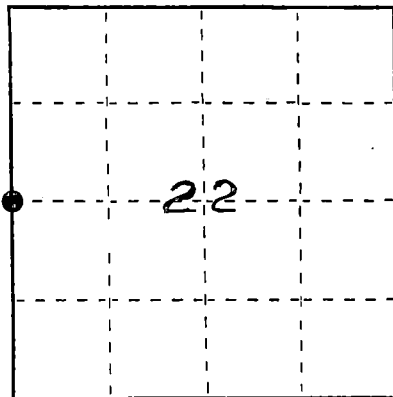
- (a) Identify the corner by reference to the U.S. public land survey system.

O = Corner monument restored.

West One Quarter of
Section 22, T38N, R14E

REGISTER'S OFFICE
Forest County, Wis.

Received for record this 5th day
of November A.D., 1986, at
3:50 o'clock P.M. and recorded
in Vol. CORNER RESTORATIONS
Page P. 13
Paul Aschenbrenner
Register of Deeds



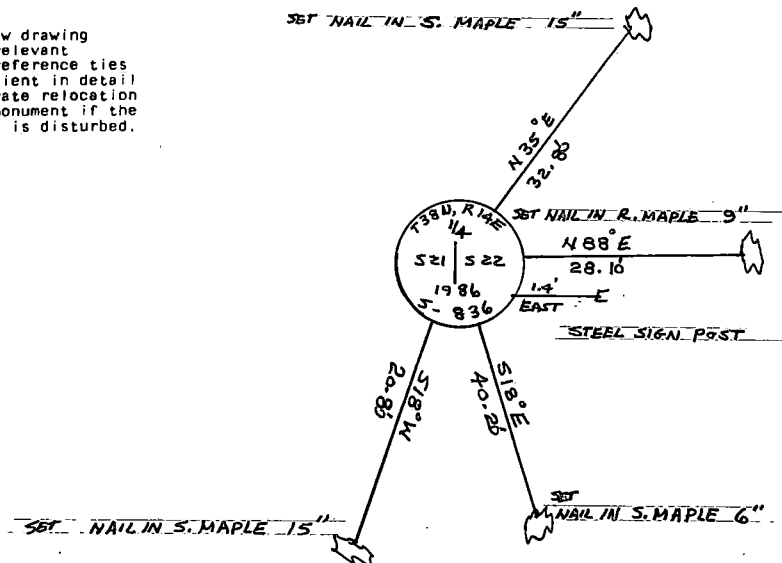
- (b) Describe any record evidence, monument evidence, occupational evidence, testimonial evidence or any other material evidence you considered, and whether the monument was found or placed.

In 1865 James L. Nowlin set wood post with the following BTs:
Elm, 20", S70°W, 17 links; Birch 18", N59°E, 15 links.

Found 1-1/2" iron pipe, replaced with 2" aluminum pipe 3 feet long
with 3" diameter aluminum tablet stamped to identify corner.

- (c) In the plan view drawing below, provide reference ties to at least 4 witness monuments, or, if the location is within a municipality, to at least 2 witness monuments. (Witness monuments shall be made of concrete, natural stone, iron or other equally durable material.)
Describe witness monuments.

- (d) Show a plan view drawing depicting the relevant monuments and reference ties which is sufficient in detail to enable accurate relocation of the corner monument if the corner monument is disturbed. Indicate north.



- (e) Describe any material discrepancy between the location of the corner as restored or reestablished and the location of that corner as previously restored or reestablished by distance and direction. Show the discrepancy on the plan view drawing under (d), above. Show the distances between the corner as previously restored or reestablished and (1) the corner as restored or reestablished, and (2) to at least 2 of the witness monuments shown on the drawing in (d), above.

NA

- (f) Was the corner restored through acceptance of (1) an obliterated evidence location, or, (2) a found perpetuated location?

Through Acceptance of a perpetuated location found

- (g&h) Was the corner reestablished through lost corner proportionate methods? If so, show the method, including the directions and distances to other public land survey corners used as evidence or used for proportioning in determining the corner location?


NO.

(1) John H. Fisher

(Type or print name) certify that the corner location shown on this record was determined by me or under my direction and control and that this U.S. Public Land Survey Monument Record is correct and complete to the best of my knowledge and belief.

Signature

Date



U. S. PUBLIC LAND SURVEY MONUMENT RECORD**INSTRUCTIONS:**

This record shall show the location of the corner and shall include all of the following nine elements (a through i).

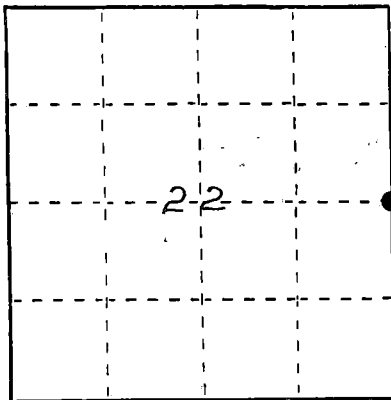
- (a) Identify the corner by reference to the U.S. public land survey system.
 O = Corner monument restored.

East One Quarter of
 Section 22, T38N, R14E

REGISTER'S OFFICE
 Forest County, Wis.

Received for record this 5th day
 of November A.D. 1986 at
3:52 o'clock P.M. and recorded
 in Vol. CORNER RESTORATIONS
 page P-17

Paul A. Schaeffer
 Register of Deeds



- (b) Describe any record evidence, monument evidence, occupational evidence, testimonial evidence or any other material evidence you considered, and whether the monument was found or placed.

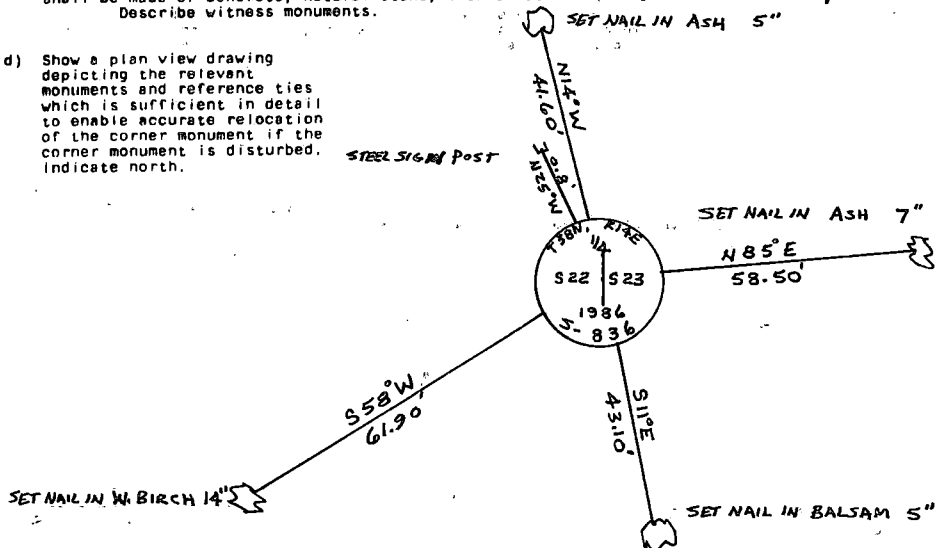
In 1865 James L. Nowlin set wood post with the following BTs: Cedar, 12", S40°E, 16 links; Spruce 8", N44°W, 20 links.

Found 1-1/4" iron pipe next to tip of old rotten post, found hackmack and nail on Cedar tipped over N81°W, 23.1 feet as called for in 1935 by Waldemar Encblom. He also states this one quarter corner is right along a creek. Corner we find is 15 feet north of small creek.

Replaced 1-1/4" iron pipe with 2" diameter pipe 5 feet long with 3" diameter aluminum tablet stamped to identify corner.

- (c) In the plan view drawing below, provide reference ties to at least 4 witness monuments, or, if the location is within a municipality, to at least 2 witness monuments. (Witness monuments shall be made of concrete, natural stone, iron or other equally durable material.)
 Describe witness monuments.

- (d) Show a plan view drawing depicting the relevant monuments and reference ties which is sufficient in detail to enable accurate relocation of the corner monument if the corner monument is disturbed. Indicate north.



- (e) Describe any material discrepancy between the location of the corner as restored or reestablished and the location of that corner as previously restored or reestablished by distance and direction. Show the discrepancy on the plan view drawing under (d), above. Show the distances between the corner as previously restored or reestablished and (1) the corner as restored or reestablished, and (2) to at least 2 of the witness monuments shown on the drawing in (d), above.

NA

- (f) Was the corner restored through acceptance of (1) an obliterated evidence location, or, (2) a found perpetuated location?

Through acceptance of a perpetuated location found.

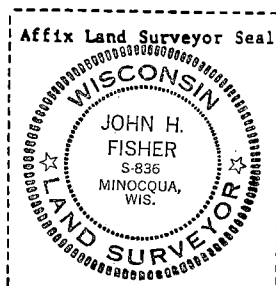
- (g&h) Was the corner reestablished through lost corner proportionate methods? If so, show the method, including the directions and distances to other public land survey corners used as evidence or used for proportioning in determining the corner location?

NO

- (i) I, John H. Fisher
(type or print name) certify that the corner location shown on this record was determined by me or under my direction and control and that this U.S. Public Land Survey Monument Record is correct and complete to the best of my knowledge and belief.

John H. Fisher
Signature

10/30/86
Date



Stock No. 26273

Document Number 127900

U.S. PUBLIC LAND SURVEY MONUMENT RECORD

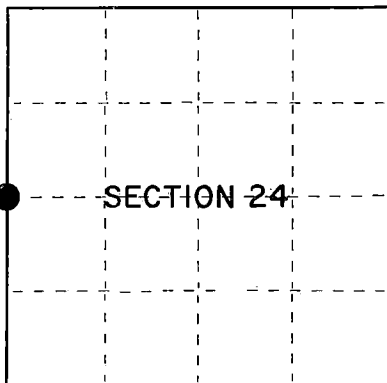
Index No. P-21

State of Wisconsin }
County of Forest ss.

I, William B. Cochrane, do hereby
certify that on the 19th day
of September, 1983, I found
evidence of the West Quarter
corner of Section 24
Township 38, North, Range
14 East, Fourth Principal Meridian,
as described hereon; and that from this evidence
I established a new monument and accessories
as described hereon to perpetuate the original
location of this corner.

Resident witnesses:

David Brownell



○ = Corner monument restored.

History of original corner establishment:

Original Government Survey in 1865 by H.&J.L. Nowlin. North between Sections 23 and 24, 40.00 chains, set Quarter Corner post to Sections 23 and 24, from which the following bear:

Sugar	24"	N85°E	6 lks.
Sugar	8"	S43°W	12 lks.

Description of corner evidence found:

No original corner evidence was recovered.

The corner position falls in Hwy 139, and was restored using the measurements as shown on the State Highway Division Job #7115. Plan dated 9/2/47.

Description of monument and accessories I established to perpetuate the original location of this corner.

At the restored corner position, set a 2½" diameter aluminum pipe monument, 3 feet long, 30" in the ground, with an aluminum cap stamped: T38N R14E, 1/4, S23, S24, 1983, S-1107. Blazed and scribed the following new bearing trees:

R. Pine	9"	S82°W	52.03 feet
Maple	7"	N63°W	42.32 feet
Steel Sign Post		West	0.50 feet

Dated at Hiles, Wis., this 26th day of March, 1985

Signature William B. Cochrane Title Land Surveyor Registration No. S-1107
(County Surveyor, Registered Land Surveyor, or other duly authorized official)

Office of Register of Deeds, County of Forest I hereby certify that the within
instrument was filed in this office for record on the 24th day of April, 1985
at 1:00 o'clock P. M.

Paul Aschenbrenner
(Register of Deeds)

By _____ Deputy

43814232000

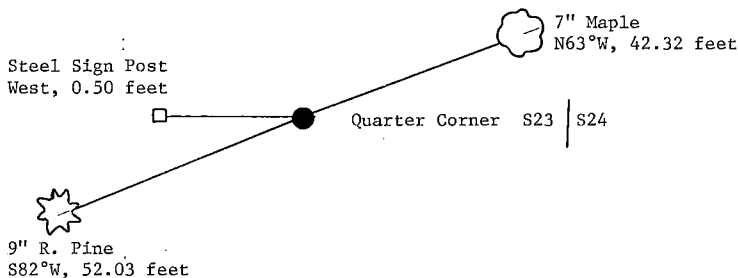
- (e) Describe any material discrepancy between the location of the corner as restored or reestablished and the location of that corner as previously restored or reestablished by distance and direction. Show the discrepancy on the plan view drawing under (d), above. Show the distances between the corner as previously restored or reestablished and (1) the corner as restored or reestablished, and (2) to at least 2 of the witness monuments shown on the drawing in (d), above.

See drawing below.

- (f) Was the corner restored through acceptance of (1) an obliterated evidence location, or, (2) a found perpetuated location?

Restored from accepted evidence.

- (g&h) Was the corner reestablished through lost corner proportionate methods? If so, show the method, including the directions and distances to other public land survey corners used as evidence or used for proportioning in determining the corner location?



- (i) I, William B. Cochrane
(Type or print name) certify that the corner location shown on this record was determined by me or under my direction and control and that this U.S. Public Land Survey Monument Record is correct and complete to the best of my knowledge and belief.

William B. Cochrane
Signature

March 26, 1985
Date



Stock No. 26273

Document Number 127901

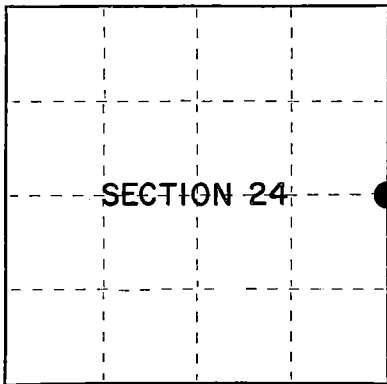
U.S. PUBLIC LAND SURVEY MONUMENT RECORD

Index No. P-25

State of Wisconsin }
County of Forest } ss.

I, William B. Cochran, do hereby
certify that on the 6th day
of September, 1983, I found
evidence of the East Quarter
corner of Section 24
Township 38, North, Range
14 East, Fourth Principal Meridian,
as described hereon; and that from this evidence
I established a new monument and accessories
as described hereon to perpetuate the original
location of this corner.

Resident witnesses:

Tony Tillman

○ = Corner monument restored.

History of original corner establishment:

Original Government Survey in 1857 by Artemas Curtis. North between Sections 19 and 24, 40.00 chains, set Quarter Corner post to Sections 19 and 24, from which the following bear:

Lynn	14"	N83°W	42 lks.
Y. Birch	14"	S77°E	15 lks.

Description of corner evidence found:

Fence post hole from which fence lines bear North, South, and West.

I accept the fence corner as the best available evidence for restoring the corner position.

No original corner evidence was recovered.

Description of monument and accessories I established to perpetuate the original location of this corner.

At fence corner, set a 2½" diameter aluminum pipe monument, 3 feet long, 30 inches, in the ground, with an aluminum cap stamped: T38N, R14E, R15E, S19, S24, 1983, S-1107. From which the following new blazed and scribed bearing trees bear:

R. Pine	5"	N17°E	67.40 feet
Maple	18"	S48°E	54.74 feet
Steel Sign Post		North	1.00 feet

Dated at Hiles, Wis., this 28th day of March, 1985

Signature William B. Cochran Title Land Surveyor Registration No. S-1107
(County Surveyor, Registered Land Surveyor, or other duly authorized official)

Office of Register of Deeds, County of Forest, I hereby certify that the within instrument was filed in this office for record on the 24th day of April, 1985 at 1:00 o'clock P. M.

Daniel Hochstetler
(Register of Deeds)

By _____ Deputy

43814242000

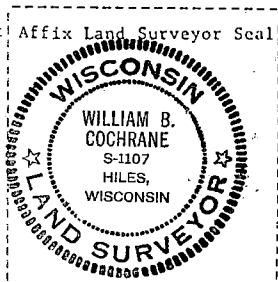
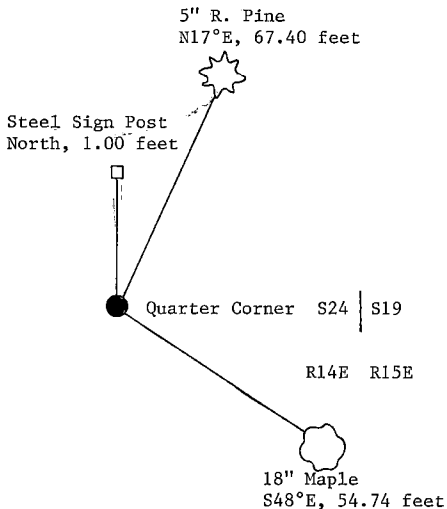
(e) Describe any material discrepancy between the location of the corner as restored or reestablished and the location of that corner as previously restored or reestablished by distance and direction. Show the discrepancy on the plan view drawing under (d), above. Show the distances between the corner as previously restored or reestablished and (1) the corner as restored or reestablished, and (2) to at least 2 of the witness monuments shown on the drawing in (d), above.

See drawing below.

(f) Was the corner restored through acceptance of (1) an obliterated evidence location, or, (2) a found perpetuated location?

Restored from accepted evidence.

(g&h) Was the corner reestablished through lost corner proportionate methods? If so, show the method, including the directions and distances to other public land survey corners used as evidence or used for proportioning in determining the corner location?



(i) I, William B. Cochrane
(type or print name) certify that the corner location shown on this record was determined by me or under my direction and control and that this U.S. Public Land Survey Monument Record is correct and complete to the best of my knowledge and belief.

William B. Cochrane March 28, 1985
Signature Date

CERTIFIED LAND CORNER RESTORATION

Index No. R-1

FORM 985 R. E. MILLER CO., MINNEAPOLIS

State of Wisconsin } ss.
County of Forest

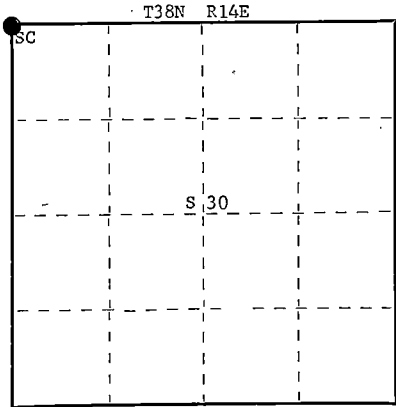

I Philip T. Hansen, do hereby
certify that on the 14th day
of December, 1977, I found
evidence of the Section
corner of Sec. 24, 25, 19 & 30
Township 38, North, Range
13 & 14 East, Fourth Principal Meridian,
as described hereon; and that from this evidence
I established a new monument and accessories
as described hereon to perpetuate the original
location of this corner.

Resident witnesses:

Glen Barker

Jim Claflin

Herb Wagoner



○ = Corner monument restored.

History of original corner establishment:

Original corner established by Alfred Millard, Deputy Surveyor, in 1857, from which
spruce 6" bears N58°W, 18 links; Spruce 7" bears N15°E, 24 links; Tamarack 14" bears
S24°E, 8 links; Tamarack 12" bears S24°W, 26 links.

Description of corner evidence found:

Recovered very old 3" squared cedar post standing and projecting 3' above ground.
No evidence of any scribe marks remain as it was decayed.
Searched for but couldn't find evidence of any BTs.

Description of monument and accessories I established to perpetuate the original location of this corner.

Replaced cedar post with 2½" Berntsen A-1 Federal Monument projecting 10" above ground.
Cap stamped:

Marked NBTs - Cedar 10" S76°W, 20.3 links
Cedar 5" S22°W, 40.0 links
Cedar 6" N30°W, 38.3 links
Cedar 9" S62°E, 49.24 links
All scribed SC BT.

R T38N R
13 SC 24 19 14
E 25 30 E
S498-1977

Dated at Rhineland, Wis., this 19th day of December, 1977.

Signature Philip T. Hansen Title Registered Land Surveyor Registration No. S-498
(County Surveyor, Registered Land Surveyor, or other duly authorized official)

Office of Register of Deeds, County of Forest, I hereby certify that the within
instrument was filed in this office for record on the 28th day of December, 1977
at 1:00 o'clock P. M.

Eugene J. Staszny
(Register of Deeds)

DOCUMENT NUMBER **113054**

By _____ Deputy

4381324 0000

Document Number 127507

FORM 985 M. & V. LEE CO., MILWAUKEE

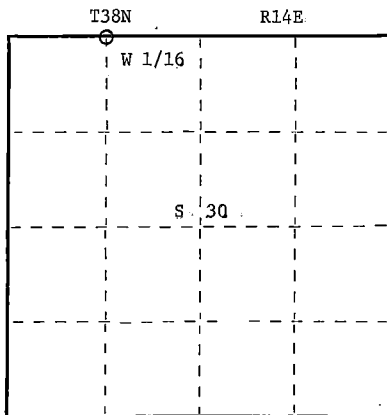
State of Wisconsin }
County of Forest } ss.

I, Glen Barker, do hereby
certify that on the 20th day
of December, 1984, I found
~~established~~ W 1/16
corner of Sections 19 & 30
Township 32, North, Range
14 East, Fourth Principal Meridian,
as described hereon; and that from this evidence
I established a new monument and accessories
as described hereon to perpetuate the original
location of this corner.

Resident witnesses:

N. Spiess

R. Lundt



○ = Corner monument restored.

CERTIFIED LAND CORNER RESTORATION

Index No. R-2**R 2**

History of original corner establishment:

No evidence of any previous corner

Description of corner evidence found:

Total distance from section corner 24-25-19-30 T38N R13 & 14E to 1/4 corner between Sections 19 & 30 is 2806.96'. Set W 1/16 on proportionate measurement. Corner sets 1504.43' of section corner and 1302.53' of 1/4 corner on a straight line between the two.

Description of monument and accessories I established to perpetuate the original location of this corner.

Set a 1" iron pipe with 2" diameter alloy cap stamped:

S1682

Monument projects 18" above ground.

T38N

Marked NBTs:

Cedar 10" S34W 16.61'

W 1/16 S 19

Cedar 12" N78W 22.36'

S 30

R14E

CPI - 1984

Dated at Rhineland, Wis., this 6th day of February, 1984Signature Glen Barker Title Registered Land Surveyor Registration No. 1682

(County Surveyor, Registered Land Surveyor, or other duly authorized official)

Office of Register of Deeds, County of Forest, I hereby certify that the within
instrument was filed in this office for record on the 22nd day of February, 1985
at 2:15 o'clock P. M.

Paul Aschenbrenner
(Register of Deeds)

By _____ Deputy

4381419 0030

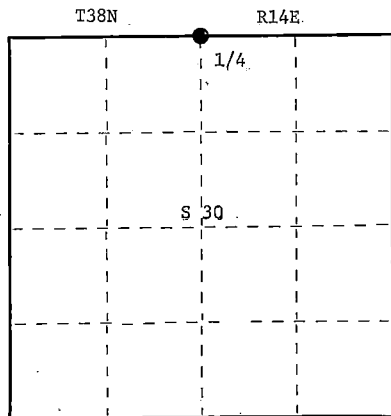
State of Wisconsin }
County of Forest } ss.

I, Glen Barker, do hereby
certify that on the 4th day
of January, 1985, I ~~found~~
~~re-established~~ found
corner of the Quarter
Sections 19 & 30
Township 38, North, Range
14 East, Fourth Principal Meridian,
as described hereon; and that from this evidence
I established a new monument and accessories
as described hereon to perpetuate the original
location of this corner.

Resident witnesses:

N. Spiess

R. Lundt



○ = Corner monument restored.

CERTIFIED LAND CORNER RESTORATION
U.S. PUBLIC LAND SURVEY RECORD
History of original corner establishment:

Original corner established by James L. Nowlin deputy surveyor in 1864 from which
fir 14' bears N50E 5 lks and fir 10" S45W 5 lks.

Description of corner evidence found:

Re-established quarter section corner by proportionate method.
Total distance from section corner 24-25-19-30 T38N R13 & 14E to section
corner 19-20-29-30, T38N R14E is 5412.03'.
Set quarter corner 2806.96' of NW section corner and 2605.07' of NE section
corner on line between the two.

Description of monument and accessories I established to perpetuate the original location of this corner.

Set a 2½" A-1 Federal-Forest County monument cap stamped:	T38N R14E
Monument projects 6" above ground.	
Marked NBTs:	
Yellow birch 14"	N72W 72.07'
Spruce 14"	S48W 72.63'
Sugar 12"	N86E 13.89'
Sugar 6"	N90W 45.69'
	1/4 S 19
	S 30
	1985
	S1682

Dated at Rhinelander, Wis., this 4th day of February, 1985.

Signature Glen Barker Title Registered Land Surveyor Registration No. 1682
(County Surveyor, Registered Land Surveyor, or other duly authorized official)

Office of Register of Deeds, County of Forest, I hereby certify that the within
instrument was filed in this office for record on the 22nd day of February, 1985
at 2:15 o'clock P. M.

Paul Aschenbrenner
(Register of Deeds)

By _____ Deputy

Index No. E-3

R 3

438/4/9 0020

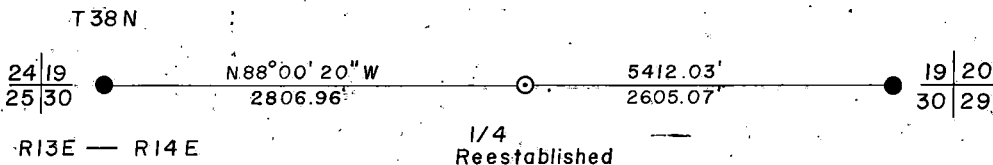
- (d) Describe any material discrepancy between the location of the corner as restored or reestablished and the location of that corner as previously restored or reestablished by distance and direction. Show the discrepancy on the plan view drawing under (d), above. Show the distances between the corner as previously restored or reestablished and (1) the corner as restored or reestablished, and (2) to at least 2 of the witness monuments shown on the drawing in (d), above.

See drawing below

- (f) Was the corner restored through acceptance of (1) an obliterated evidence location, or, (2) a found perpetuated location?

- (g&h) Was the corner reestablished through lost corner proportionate methods? If so, show the method, including the directions and distances to other public land survey corners used as evidence or used for proportioning in determining the corner location?

Proportionate method



- (i) 1. Glen Barker
(type or print name) certify that the corner location shown on this record was determined by me or under my direction and control and that this U.S. Public Land Survey Monument Record is correct and complete to the best of my knowledge and belief.

Signature

Date



2/14/85

Document Number 127505

FORM 985 M. C. MILLER CO., MILWAUKEE

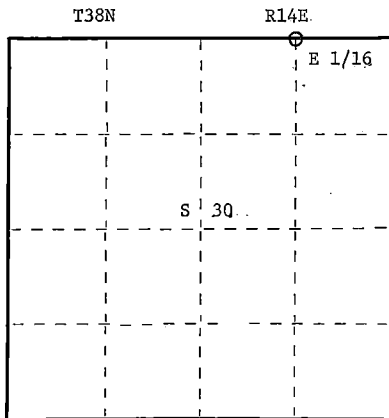
State of Wisconsin } ss.
 Forest
 County of

I, Glen Barker, do hereby
 certify that on the 4th day
 of January, 19 85, I found
 established evidence at the
 corner of Sections 19 & 30
 Township 38, North, Range
 14 East, Fourth Principal Meridian,
 as described hereon; and that from this evidence
 I established a new monument and accessories
 as described hereon to perpetuate the original
 location of this corner.

Resident witnesses:

N. Spiess

R. Lundt



○ = Corner monument restored.

CERTIFIED LAND CORNER RESTORATION

Index No. R-4

History of original corner establishment:

No evidence of any previous corner

Description of corner evidence found:

Total distance from section corner 19-20-29-30 to 1/4 corner between sections 19 & 30
 is 2605.07'.

Set E 1/16 1302.54' intermediate.

Description of monument and accessories I established to perpetuate the original location of this corner.

Set a 1" iron pipe with 2" diameter alloy cap stamped:

S1682

Monument projects 18" above ground.

T38N

Marked NRTs

Sugar 10"

S37E

22.56'

Maple 6"

S41W

35.07'

E 1/16 S 19
 S 30

R14E

CPI - 1985

Dated at Rhinelander, Wis., this 6th day of February, 19 85.

Signature Glen Barker Title Registered Land Surveyor Registration No. 1682

(County Surveyor, Registered Land Surveyor, or other duly authorized official)

Office of Register of Deeds, County of Forest, I hereby certify that the within
 instrument was filed in this office for record on the 22nd day of February, 1985
 at 2:15 o'clock P. M.

Paul Aschenbrenner
 (Register of Deeds)

By _____ Deputy

43814190010

171025

U. S. PUBLIC LAND SURVEY MONUMENT RECORD

INSTRUCTIONS:

This record shall show the location of the corner and shall include all of the following nine elements (a through I).

- (a) Identify the corner by reference to the U.S. public land survey system.
○ = Corner monument restored.

Section Corner to Sections, 19, 20, 29 and 30, T.38N., R.14E., Forest County, Wisconsin.

State Plane Coordinates:

N = 215628.660

E = 2280122.462

Geographic Coordinates:

N = 45-45-05.183

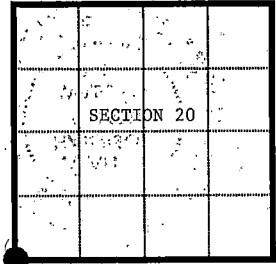
W = 88-46-45.147

REGISTER'S OFFICE

Forest County, Wis.

Received for record this 21ST day of March A.D., 2001 at 9:30 o'clock A.M. and recorded in Vol. Corner Restoration page 8-5

Kay Swanson, Deputy
Register of Deeds



- (b) Describe any record evidence, monument evidence, occupational evidence, testimonial evidence or any other material evidence you considered, and whether the monument was found or placed.

Original Government Survey in 1865 by H. & J.L. Nowlin. Set wood post from which the following bear; Fir, 8", N.39°W., 17 links, Tamarac, 7", S.26°E., 14 links.

In 1949 Consolidated Papers Inc. recovered wood post and bearing trees.

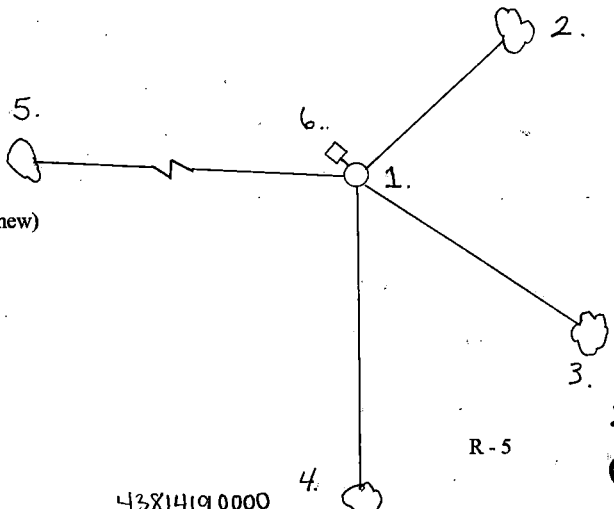
In 1976, Phil Hansen, RLS with Consolidated Papers Inc. found wood post and local bearing trees. Replaced post with a 2 1/2 inch diameter Bernsten A-1 Federal Monument, stamped as follows; S-498, T.39N, R.14E, Sec., 19, 20, 29, 30, 1975. Blazed and scribed a new bearing tree; Cedar, 5", N.45°E., 43.3 links (28.57 feet).

On 9-18-97, Alan Harrison, RLS, with the U.S. Forest Service, found monument and bearing tree as set by Hansen in 1976. Blazed and scribed 3 new bearing trees as noted below.

- (c) In the plan view drawing below, provide reference ties to at least 4 witness monuments, or If the location is within a municipality, to at least 2 witness monuments. (witness monuments shall be made of concrete, natural stone, iron or other equally durable material.)

- (d) Show a plan view drawing depicting the relevant monuments and reference ties which is sufficient in detail to enable accurate relocation of the corner monument If the corner monument is disturbed. Indicate north.

- 1.) 2 1/2" diameter aluminum monument stamped to identify corner
- 2.) Cedar, 10", N.45°E., 28.57 feet
- 3.) Cedar, 10", S.58°E., 40.14 feet (new)
- 4.) Hemlock, 11", South, 51.10 feet (new)
- 5.) Yellow Birch, 9", N.80°W., 60.00 feet (new)
- 6.) Steel sign post, Northwest, 0.70 feet



(e) Describe any material discrepancy between the location of the corner as restored or reestablished and the location of that corner as previously restored or reestablished by distance and direction. Show the discrepancy on the plan view drawing under (d), above. Show the distances between the corner as previously restored or reestablished and (1) the corner as restored or reestablished, and (2) to at least 2 of the witness monuments shown on the drawing in (d), above.

None

(f) Was the corner restored through acceptance of (1) an obliterated evidence location, or, (2) a found perpetuated location?

2.) A found perpetuated location:

(g & h) Was the corner reestablished through lost corner proportionate methods? If so, show the method, including the directions and distances to other public land survey corners used as evidence or used for proportioning in determining the corner location?

No


(I) I, Alan D. Harrison
(type or print name) certify that the corner location shown on this record was determined by me or under my direction and control and that this U. S. Public Land Survey Monument Record is correct and complete to the best of my knowledge and belief.

Signature

Date

CERTIFICATE READY FOR FILING:

District Ranger



CERTIFIED LAND CORNER RESTORATION

Index No. **R 5**

State of Wisconsin }
County of Forest } ss.


I, Philip T. Hansen, do hereby
certify that on the 7th day
of January, 1976, I found
evidence of the Section
corner of S19-20-29 & 30
Township 38, North, Range
14 East, Fourth Principal Meridian,
as described hereon; and that from this evidence
I established a new monument and accessories
as described hereon to perpetuate the original
location of this corner.

Resident witnesses:

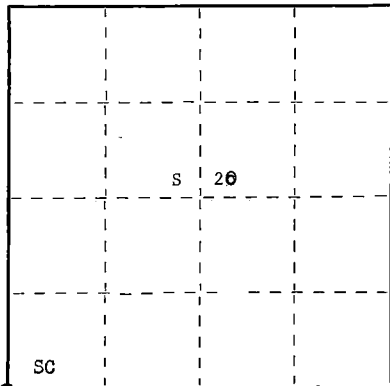
Glen Barker

Jim Claflin

Cliff Dahl



T38N R14E



○ = Corner monument restored.

History of original corner establishment: Original corner established by J.L. Nowlin, Deputy Surveyor, in 1865 from which fir 8" bears N39°W, 17 links and tamarack 7" bears S26°E, 14 links.

Corner recovered by W. White and J. Walter, Consolidated Foresters, in 1949. Recovered wood post and BT's O.K.

Corner has been maintained by R. Leigh, Consolidated Forester, since 1949.

Description of corner evidence found: Recovered 4" squared cedar post in poor condition.

Recovered OBT's - Cedar 10" S23°E 16.5 links scribed BT
Cedar 7" Due East 39.1 links scribed BT

Description of monument and accessories I established to perpetuate the original location of this corner.

Replaced wood post with 2-1/2" Berntsen, A-1 Federal Monument, aluminum with magnet installed in cap and base. Pipe projects 18" above ground. Cap stamped -

NBT's - Cedar 5" N45°E 43.3 links scribed SC BT

Set old post beside new pipe.
Pipe, post, and BT's painted blue.

S498
T38N R14E

19	20
30	29

1975

Dated at Argonne, Wis., this 12th day of January, 1976

Signature Philip T. Hansen Title Registered Land Surveyor Registration No. S-498
(County Surveyor, Registered Land Surveyor, or other duly authorized official)

Office of Register of Deeds, County of Forest, I hereby certify that the within
instrument was filed in this office for record on the 14th day of February, 1976.
at 4:00 o'clock P. M.

Eugene Stutzman
(Register of Deeds)

DOCUMENT NUMBER

108703

By _____ Deputy

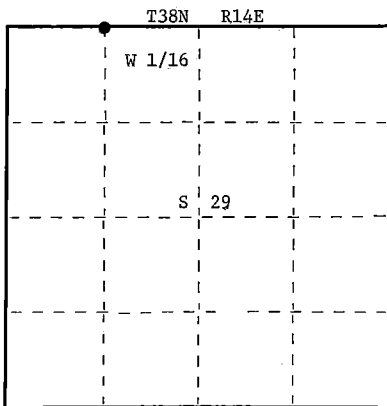
State of Wisconsin } ss.
County of Forest

I, Glen Barker, do hereby
certify that on the 4th day
of January, 1985, I found
~~evidence of the~~ W 1/16
corner of Sections 20 & 29
Township 38, North, Range
14 East, Fourth Principal Meridian,
as described hereon; and that from this evidence
I established a new monument and accessories
as described hereon to perpetuate the original
location of this corner.

Resident witnesses:

N. Spiess

R. Lundt



○ = Corner monument restored.

CERTIFIED LAND CORNER RESTORATION

Index No. R-6

History of original corner establishment:

No evidence of any previous corner.

Description of corner evidence found:

Total distance from section corner 19-20-29-30 to 1/4 corner between sections 20 & 29 is 2778.46'.
Set W 1/16 1389.23' intermediate.

Description of monument and accessories I established to perpetuate the original location of this corner.

Set a 1" iron pipe with 2" diameter alloy cap stamped:
Monument projects 18" above ground.
Marked NBTs:

Maple 8" N16W 14.75'
Cedar 10" N66W 46.56'

S1682
T38N
W 1/16 S20
S29
R14E
CPI-1985

Dated at Rhineland, Wis., this 17th day of April, 1985

Signature Glen Barker Title Registered Land Surveyor Registration No. S1682
(County Surveyor, Registered Land Surveyor, or other duly authorized official)

Office of Register of Deeds, County of Forest, I hereby certify that the within
instrument was filed in this office for record on the 3rd day of May, 1985
at 11:30 clock A. M.

Paul A. Schenck
(Register of Deeds)

By _____ Deputy

4381420 0030

U. S. PUBLIC LAND SURVEY MONUMENT RECORD

INSTRUCTIONS:

This record shall show the location of the corner and shall include all of the following nine elements (a through I).

- (a) Identify the corner by reference to the U.S. public land survey system.
○ = Corner monument restored.

Quarter Corner to Sections 20 and 29, T.38N., R.14E.,
Forest County, Wisconsin.

State Plane Coordinates:

N = 215850.087


E = 2282892.335

Geographic Coordinates:

N = 45-45-06.946

W = 88-46-06.041

REGISTER'S OFFICE
Forest County, Wis.
Received for record this 21ST day
of March A.D., 2001 at
9:30 o'clock A.M. and recorded
in Vol. Corner Restoration
page R-7
Ray Swanson, Deputy
Register of Deeds



- (b) Describe any record evidence, monument evidence, occupational evidence, testimonial evidence or any other material evidence you considered, and whether the monument was found or placed.

Original Government Survey in 1865 by H. & J.L. Nowlin. Set wood post from which the following bear; Fir, 10", N.22°E., 17 links, Fir, 12", S.37°E., 44 links.

In 1949 Consolidated Papers Inc. recovered a 4 inch diameter wood post.

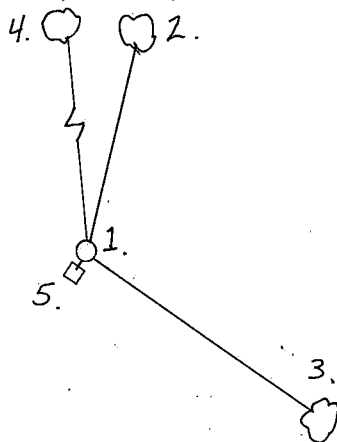
In 1976, Phil Hansen, RLS with Consolidated Papers Inc. found wood post as recovered in 1949 by CPI. In place of wood post set a 2 1/2 inch diameter Bernsten A-1 Federal Monument stamped; S-498, T.38N, R.14E., 1/4, S20, S29, 1975. Blazed and scribed the following; Maple, 6", N.08°W., 65.2 links (43.03 feet), Maple, 9", S.26°W., 26.8 links (17.68 feet).

On 9-4-97, Alan Harrison, RLS with the U.S. Forest Service, found monument and accessories as set by Hansen in 1976. Cut down SW bearing tree for GPS observations. Made 2 new bearing trees as noted below.

- (c) In the plan view drawing below, provide reference ties to at least 4 witness monuments, or If the location is within a municipality, to at least 2 witness monuments. (witness monuments shall be made of concrete, natural stone, iron or other equally durable material.)

- (d) Show a plan view drawing depicting the relevant monuments and reference ties which is sufficient in detail to enable accurate relocation of the corner monument if the corner monument is disturbed.
Indicate north.

- 1.) 2 1/2" diameter aluminum monument stamped to identify corner
- 2.) White Spruce, 10", N.12°E., 33.46 feet (new)
- 3.) Red Maple, 6", S.59°W., 40.45 feet (new)
- 4.) Red Maple, 11", N.08°W., 43.03 feet
- 5.) Steel sign post, Southwest, 0.85 feet



(e) Describe any material discrepancy between the location of the corner as restored or reestablished and the location of that corner as previously restored or reestablished by distance and direction. Show the discrepancy on the plan view drawing under (d), above. Show the distances between the corner as previously restored or reestablished and (1) the corner as restored or reestablished, and (2) to at least 2 of the witness monuments shown on the drawing in (d), above.

None

(f) Was the corner restored through acceptance of (1) an obliterated evidence location, or, (2) a found perpetuated location?

2.) found perpetuated location.

(g & h) Was the corner reestablished through lost corner proportionate methods? If so, show the method, including the directions and distances to other public land survey corners used as evidence or used for proportioning in determining the corner location?

No

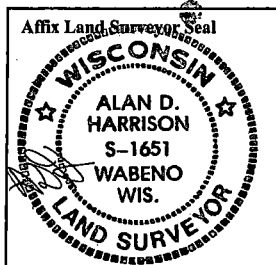
(I) I, Alan D. Harrison
(type or print name) certify that the corner location shown on this record was determined by me or under my direction and control and that this U. S. Public Land Survey Monument Record is correct and complete to the best of my knowledge and belief.

Signature

Date

CERTIFICATE READY FOR FILING:

District Ranger



CERTIFIED LAND CORNER RESTORATION

Index No. **RR-2**

State of Wisconsin }
County of Forest } ss.


I Philip T. Hansen, do hereby
certify that on the 7th day
of January, 19 76, I found
evidence of the Quarter
corner of Section 20-29
Township 38, North, Range
14 East, Fourth Principal Meridian,
as described hereon; and that from this evidence
I established a new monument and accessories
as described hereon to perpetuate the original
location of this corner.

Resident witnesses:

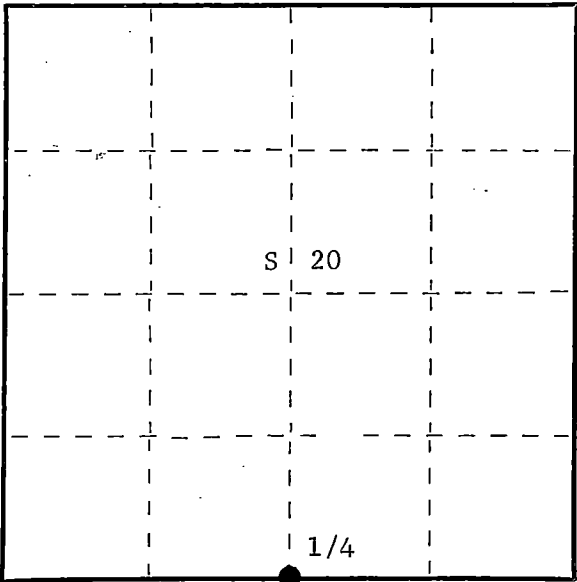
Glen Barker

Jim Claflin

Cliff Dahl



T38N R14E



○ = Corner monument restored.

History of original corner establishment: Original corner established by J.W. Nowlin, Deputy Surveyor, in 1865 from which fir 10" bears N22°E, 17 links and fir 12" bears S37°E, 48 links.

Corner recovered by W. White and J. Walter, Consolidated Foresters, in 1949. Recovered a 4" wood post but no BT's while running line between Section 20 and 29 during timber cruising and mapping.

Description of corner evidence found: Recovered 5" cedar post, squared but not scribed, in poor condition.

No BT's were recovered.

Description of monument and accessories I established to perpetuate the original location of this corner.

Replaced 5" cedar post with 2-1/2" Berntsen, A-1 Federal Monument, aluminum with magnet installed in cap and base. Pipe projects 18" above ground. Cap stamped - Set old post beside new pipe.

NBT's - Maple 6" N8°W 65.2 links scribed 1/4 BT
Maple 9" S86°W 26.8 links scribed 1/4 BT

Pipe, post, and NBT's painted blue.

S498
T38N R14E
S 20
1/4 S 29
1975

Dated at Argonne, Wis., this 12th day of January, 19 76.

Signature Philip T. Hansen Title Registered Land Surveyor Registration No. S-498
(County Surveyor, Registered Land Surveyor, or other duly authorized official)

Office of Register of Deeds, County of Forest, I hereby certify that the within
instrument was filed in this office for record on the 4th day of February, 19 76
at 4:00 o'clock P. M.

Eugene Stetson
(Register of Deeds)

DOCUMENT NUMBER **108704**

By _____ Deputy

43814200020

Document Number: 127273

FORM 985 M. C. MILLER CO., MILWAUKEE

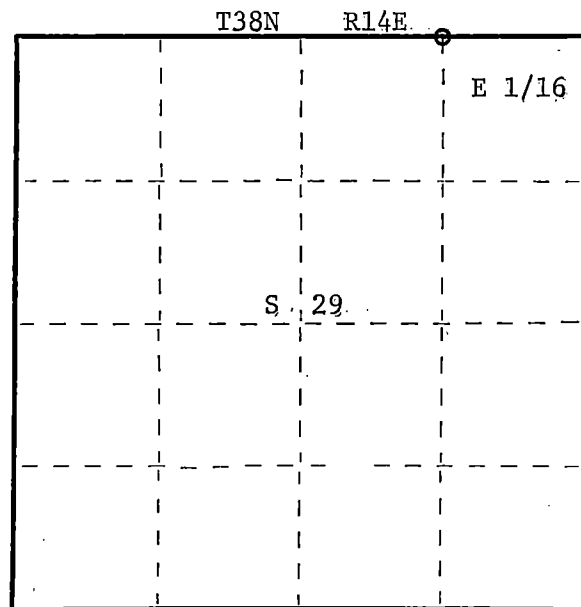
State of Wisconsin }
County of Forest } ss.

I, Glen Barker, do hereby
certify that on the 31st day
of December, 1984, I found
~~evidence of the~~ established E 1/16
corner of Sections 20 & 29
Township 38, North, Range
14 East, Fourth Principal Meridian,
as described hereon; and that from this evidence
I established a new monument and accessories
as described hereon to perpetuate the original
location of this corner.

Resident witnesses:

N. Spiess

R. Lundt



○ = Corner monument restored.

CERTIFIED LAND CORNER RESTORATION

Index No. E-8

History of original corner establishment:

No evidence of any previous corner.

Description of corner evidence found:

Total distance from section corner 20-21-28-29 to 1/4 corner between sections
20 & 29 is 2581.58'.
Set E 1/16 1290.79' intermediate.

Description of monument and accessories I established to perpetuate the original location of this corner.

Set a 1" iron pipe with 2" diameter alloy cap stamped:
Monument projects 18" above ground.
Marked NBTs:

Sugar 5" N24W 20.52'
Sugar 4" S56W 8.56'

S1682
T38N
E 1/16 S120
S129
R14E
CPI-1984

Dated at Rhineland, Wis., this 17th day of April, 1985

Signature Glen Barker Title Registered Land Surveyor Registration No. S1682
(County Surveyor, Registered Land Surveyor, or other duly authorized official)

Office of Register of Deeds, County of Forest, I hereby certify that the within
instrument was filed in this office for record on the 3rd day of May, 1985
at 11:30 o'clock A. M.

Paul Aschentrener
(Register of Deeds)

By _____ Deputy

4381420 0010

CERTIFIED LAND CORNER RESTORATION

State of Wisconsin

County of Forest

ss.

I Jean F. Resvick, do hereby certify that on the 22nd day of October, 1966, I found evidence of the Northwest section corner of section 28 Township 38 North, Range 14 East, Fourth Principal Meridian, as described hereon; and that from this evidence I established a new monument and accessories as described hereon to perpetuate the original location of this corner:

Description of original monument and accessories and subsequent restorations:

Surveyed in 1865 by H.&J.L Nowlin. 80.00 chains north between section 28 and 29. Set post. Birch 12, bears N67W, 33 lks.
Birch 14, bears N36E, 22 lks.

Description of corner evidence found:

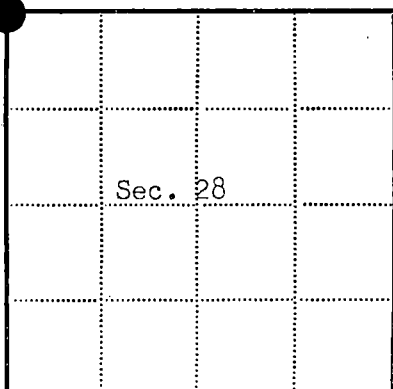


4 x 4 cedar post, scribed, found in mound of rock. Rusted Forest Service location poster on Maple 14", bears N81E, 31.7 ft. Birch stump bears N36E, 14.5 ft. from post. At N67W, 21.8 ft., stump hole, mound of blow down lying SW with roots in hole.

Description of monument and accessories I established to perpetuate the original location of this corner:

On April 2, 1970 replaced 4 x 4 cedar post with a 2 inch inside diameter, galvanized, wrought iron pipe, 5 feet long, filled with concrete, flanged on the bottom with brass cap marked:

From which the following new blazed and scribed bearing trees bear:

Maple 9, N36E, 39.71 ft.
Maple 6, S54E, 24.72 ft.
Maple 6, N89W, 22.98 ft.



● = Corner monument restored

□ =

Resident witnesses

Dated at Rhinelanders Wisconsin, this 8th day of April 1970.

Signature Jean F. Resvick Title Cadastral Surveyor
(County Surveyor, Registered Land Surveyor, or other duly authorized official)

Surveyors Registration No. S-802 DOCUMENT NUMBER 98058

Office of Register of Deeds County of Forest
I hereby certify that the within instrument was filed in this office for record on the 22nd day of May 1970, and was filed in Book No. Page No. R-9 of County Records.

Signature Eugene Stegman Title Register of Deeds

Township 38 North, Range 14 East, Section 28, Index No. R-9, Page No.

4381420 0000

U. S. PUBLIC LAND SURVEY MONUMENT RECORD

INSTRUCTIONS: This record shall show the location of the corner and shall include all of the following nine elements (a through i).

- (a) Identify the corner by reference to the U.S. public land survey system.

O = Corner monument restored.

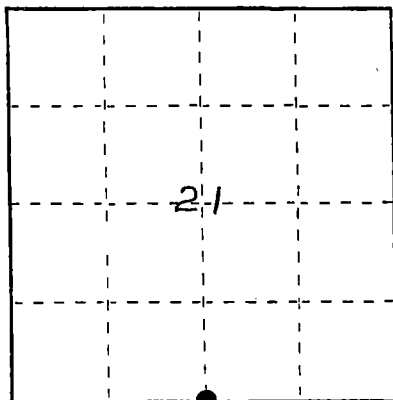
South One Quarter Corner of
Section 21, T38N, R14E

REGISTER'S OFFICE
Forest County, Wis.

Received for record this 5th day
of November A.D., 1986 at
3:50 o'clock P.M. and recorded
in Vol. CORNER RESTORATIONS

page 1-11

Paul R. Resvick
Register of Deeds



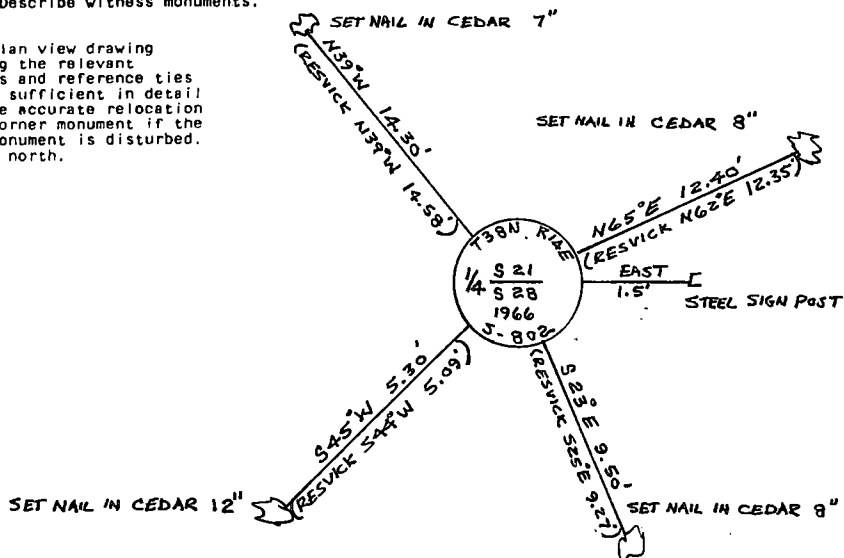
- (b) Describe any record evidence, monument evidence, occupational evidence, testimonial evidence or any other material evidence you considered, and whether the monument was found or placed.
In 1865 James L. Nowlin set wood post with the following BTs: Tamarack, 10", N58°W, 14 links; Tamarack 8", S72°W, 5 links.

Found 2" diameter galvanized iron pipe with 3" diameter brass tablet stamped to identify corner. Corner was restored by Jean V. Resvick in 1967.

Cedar	8"	N62°E	12.35 feet
Cedar	6"	S25°E	9.27 feet
Cedar	10"	S44°W	5.09 feet
Cedar	5"	N39°W	14.58 feet

- (c) In the plan view drawing below, provide reference ties to at least 4 witness monuments, or, if the location is within a municipality, to at least 2 witness monuments. (Witness monuments shall be made of concrete, natural stone, iron or other equally durable material.)
Describe witness monuments.

- (d) Show a plan view drawing depicting the relevant monuments and reference ties which is sufficient in detail to enable accurate relocation of the corner monument if the corner monument is disturbed. Indicate north.



- (e) Describe any material discrepancy between the location of the corner as restored or reestablished and the location of that corner as previously restored or reestablished by distance and direction. Show the discrepancy on the plan view drawing under (d), above. Show the distances between the corner as previously restored or reestablished and (1) the corner as restored or reestablished, and (2) to at least 2 of the witness monuments shown on the drawing in (d), above.

See (D)

- (f) Was the corner restored through acceptance of (1) an obliterated evidence location, or, (2) a found perpetuated location?

Through Acceptance of a found perpetuated location

- (g&h) Was the corner reestablished through lost corner proportionate methods? If so, show the method, including the directions and distances to other public land survey corners used as evidence or used for proportioning in determining the corner location?


NO

(1) I, John H. Fisher

(type or print name) certify that the corner location shown on this record was determined by me or under my direction and control and that this U.S. Public Land Survey Monument Record is correct and complete to the best of my knowledge and belief.

John H. Fisher
Signature

10/30/86
Date



CERTIFIED LAND CORNER RESTORATION

State of Wisconsin

County of Forest

ss.

I Jean F. Resvick, do hereby certify that on the 26th day of October, 1966, I found evidence of the North Quarter corner of Section 28 Township 38 North, Range 14 East, Fourth Principal Meridian, as described hereon; and that from this evidence I established a new monument and accessories as described hereon to perpetuate the original location of this corner:

Description of original monument and accessories and subsequent restorations:


Surveyed in 1865 by James L. Nowlin.

At 40.30 chains west corrected between Sections 21 and 28.

Set wood post for quarter corner from which

Tamarack 10 inch, N58°W, 14 lks.

Tamarack 8 inch, S72°W, 5 lks.

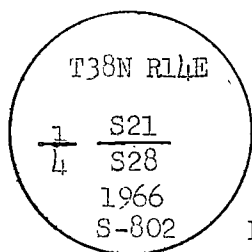


Description of corner evidence found:

1. Squared cedar post scribed.
2. Forest Service location poster dated 3/25/35 on cedar bears N20°E, 10 ft.
3. S72°W, 3.3 ft. from post tamarack bearing tree stump, scribing readable.

Description of monument and accessories I established to perpetuate the original location of this corner:

Replaced cedar post with a 2 inch inside diameter, galvanized iron pipe, 5 feet long, flanged at bottom, filled with concrete with brass cap marked:



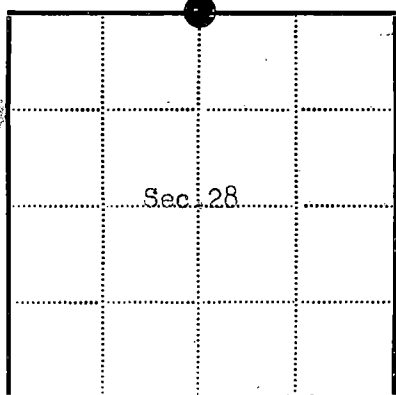
From which the following blazed and scribed new bearing trees bear:

Cedar 8", N62°E, 12.35 ft., 18.71 lks.

Cedar 6", S25°E, 9.27 ft., 14.05 lks.

Cedar 10", S44°W, 5.09 ft., 7.71 lks.

Cedar 5", N39°W, 14.58 ft., 22.09 lks.



● = Corner monument restored

□ =

Resident witnesses.....

Dated at Rhinelander Wisconsin, this 6th day of Feb. 1967.

Signature *Jean F. Resvick* Title Cadastral Surveyor
(County Surveyor, Registered Land Surveyor, or other duly authorized official)

Surveyors Registration No. S-802

DOC. NO. 92682

Office of Register of Deeds County of Forest

I hereby certify that the within instrument was filed in this office for record on the 2nd day of March 1967, and was filed in Book No. 1 Page No. R-11 of County Records.

Signature *Eugene Staszny* Title Register of Deeds

Township 38 North, Range 14 East, Section 28, Index No. R-11, Page No.

43814 210020

Stock No. 26273

DOCUMENT NUMBER 131462

U. S. PUBLIC LAND SURVEY MONUMENT RECORD

INSTRUCTIONS:

This record shall show the location of the corner and shall include all of the following nine elements (a through i).

- (a) Identify the corner by reference to the U.S. public land survey system.
 O = Corner monument restored.

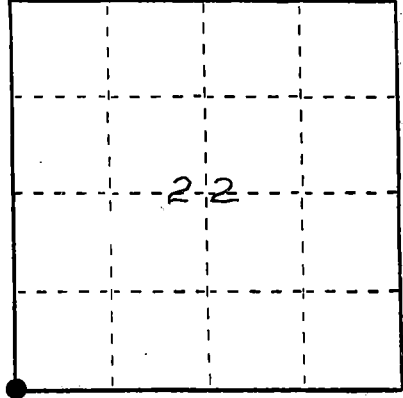
Southwest Corner pf
 Section 22, T38N, R14E.

REGISTER'S OFFICE
 Forest County, Wis.

Received for record this 5th day
 of November A.D., 1986 at
3:50 o'clock P.M. and recorded
 in Vol. CORNER RESTORATIONS

Page 13

Register of Deeds



- (b) Describe any record evidence, monument evidence, occupational evidence, testimonial evidence or any other material evidence you considered, and whether the monument was found or placed.

In 1865 James L. Nowlin set wood post with the following BTs:
 Hemlock, 20", N84°E, 12 links; Sugar, 8", N30°W, 6 links.
 Found angle iron up 1.5 feet.

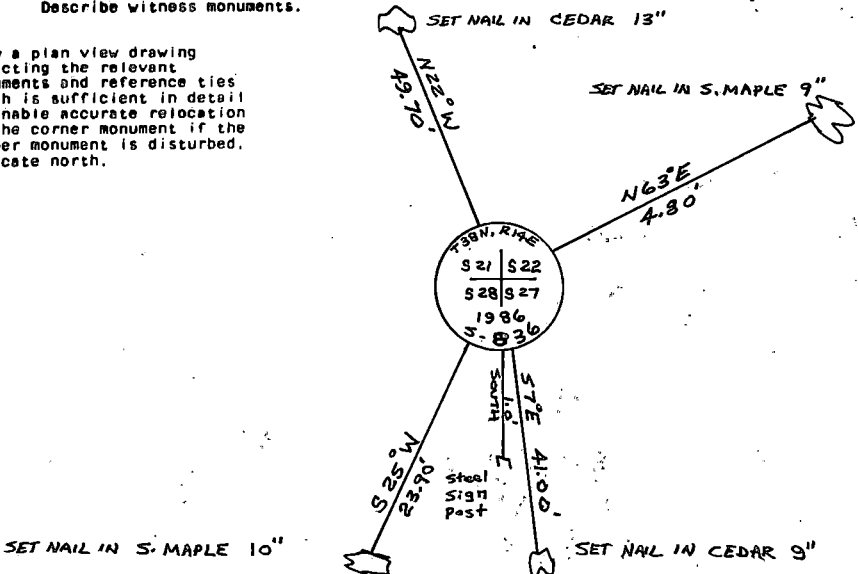
Cedar	12" (hacked)	N74°W	8.2 feet
Cedar	14" (hacked)	N16°W	26 feet

On May 30, 1986, I talked to Mr. Walter Raasch of Newald, WI and he stated that in 1951 or 1952 he set the angle iron to replace a square Cedar post that was rotting away.

Replaced angle iron with 2" diameter aluminum pipe 3 feet long with 3" diameter aluminum tablet stamped to identify corner.

- (c) In the plan view drawing below, provide reference ties to at least 4 witness monuments, or the location is within a municipality, to at least 2 witness monuments. (Witness monuments shall be made of concrete, natural stone, iron or other equally durable material.)
 Describe witness monuments.

- (d) Show a plan view drawing depicting the relevant monuments and reference ties which is sufficient in detail to enable accurate relocation of the corner monument if the corner monument is disturbed. Indicate north.



43814210000

D.13

K-13

- (e) Describe any material discrepancy between the location of the corner as restored or reestablished and the location of that corner as previously restored or reestablished by distance and direction. Show the discrepancy on the plan view drawing under (d), above. Show the distances between the corner as previously restored or reestablished and (1) the corner as restored or reestablished, and (2) to at least 2 of the witness monuments shown on the drawing in (d), above.

NA

- (f) Was the corner restored through acceptance of (1) an obliterated evidence location, or, (2) a found perpetuated location?

Through acceptance of a perpetuated location found

- (g&h) Was the corner reestablished through lost corner proportionate methods? If so, show the method, including the directions and distances to other public land survey corners used as evidence or used for proportioning in determining the corner location?


NO

(i) I, John H. Fisher

(type or print name) certify that the corner location shown on this record was determined by me or under my direction and control and that this U.S. Public Land Survey Monument Record is correct and complete to the best of my knowledge and belief.

John H. Fisher
Signature

10/5/86
Date



Stock No. 26273

DOCUMENT NUMBER 131459

U. S. PUBLIC LAND SURVEY MONUMENT RECORD

INSTRUCTIONS:

This record shall show the location of the corner and shall include all of the following nine elements (a through i).

- (a) Identify the corner by reference to the U.S. public land survey system.
O = Corner monument restored.

South One Quarter of
Section 22, T38N, R14E

REGISTER'S OFFICE
Forest County, Wis.

Received for record this 5th day

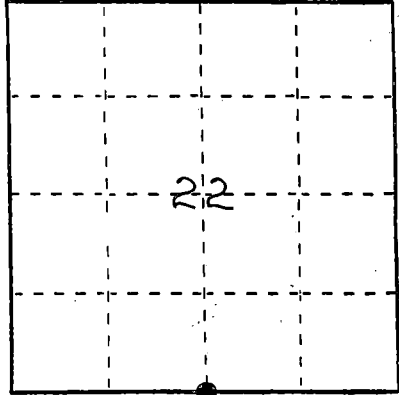
of November A.D., 1986 at

3:50 o'clock P.M. and recorded

in Vol. CORNER RESTORATIONS

Page R-15

Paul Heckenbrenner
Register of Deeds



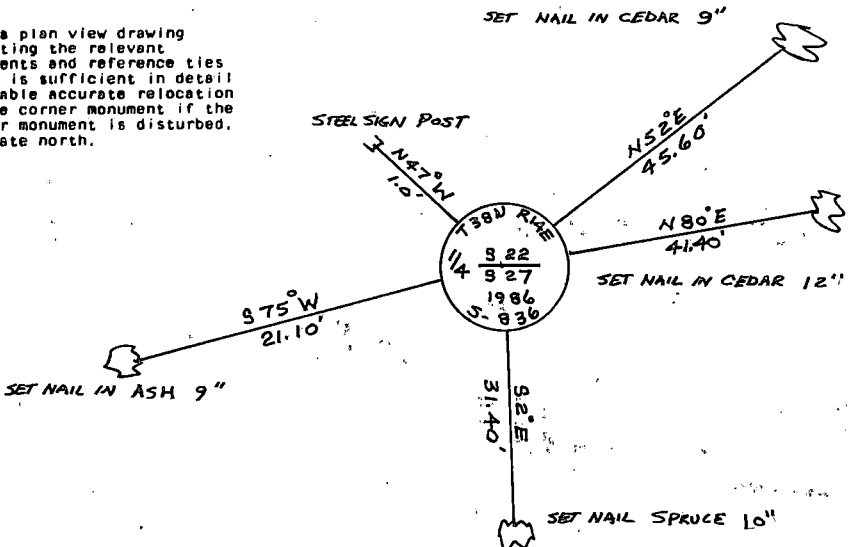
- (b) Describe any record evidence, monument evidence, occupational evidence, testimonial evidence or any other material evidence you considered, and whether the monument was found or placed.
In 1865 James L. Nowlin set wood post with the following BTs: Fir, 8", N40°W, 10 links; Ash, 12", S36°E, 21 links.

Found 1-1/4" iron pipe and pointed tip of wood post along side, blazed line North and South. Found Ash 9", N50°W, 7.2 feet as called for by John L. Ruby in 1934.

Replaced 1-1/4" iron pipe with 2" diameter aluminum pipe 5 feet long with 3" diameter aluminum tablet stamped to identify corner.

- (c) In the plan view drawing below, provide reference ties to at least 4 witness monuments, or, if the location is within a municipality, to at least 2 witness monuments. (Witness monuments shall be made of concrete, natural stone, iron or other equally durable material.)
Describe witness monuments.

- (d) Show a plan view drawing depicting the relevant monuments and reference ties which is sufficient in detail to enable accurate relocation of the corner monument if the corner monument is disturbed. Indicate north.



43814220020

R-15

- (e) Describe any material discrepancy between the location of the corner as restored or reestablished and the location of that corner as previously restored or reestablished by distance and direction. Show the discrepancy on the plan view drawing under (d), above. Show the distances between the corner as previously restored or reestablished and (1) the corner as restored or reestablished, and (2) to at least 2 of the witness monuments shown on the drawing in (d), above.

NONE

- (f) Was the corner restored through acceptance of (1) an obliterated evidence location, or, (2) a found perpetuated location?

Through acceptance of a perpetuated location found

- (gah) Was the corner reestablished through lost corner proportionate methods? If so, show the method, including the directions and distances to other public land survey corners used as evidence or used for proportioning in determining the corner location?

NO

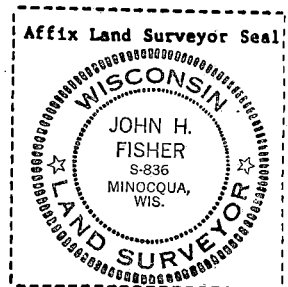
John H. Fisher

- (1) I, John H. Fisher (type or print name) certify that the corner location shown on this record was determined by me or under my direction and control and that this U.S. Public Land Survey Monument Record is correct and complete to the best of my knowledge and belief.

Signature

Date

10/30/86



U. S. PUBLIC LAND SURVEY MONUMENT RECORD

INSTRUCTIONS: This record shall show the location of the corner and shall include all of the following nine elements (a through i).

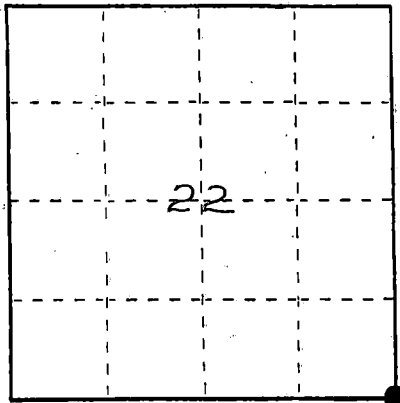
- (a) Identify the corner by reference to the U.S. public land survey system.
O = Corner monument restored.

Southeast Corner of
Section 22, T38N, R14E

REGISTER'S OFFICE
Forest County, Wis.

Received for record this 5th day
of November A.D., 1986 at
3:50 o'clock P.M. and recorded
in Vol. CORNER RESTORATIONS
page 8-17

Paul Aschenbrenner
Register of Deeds



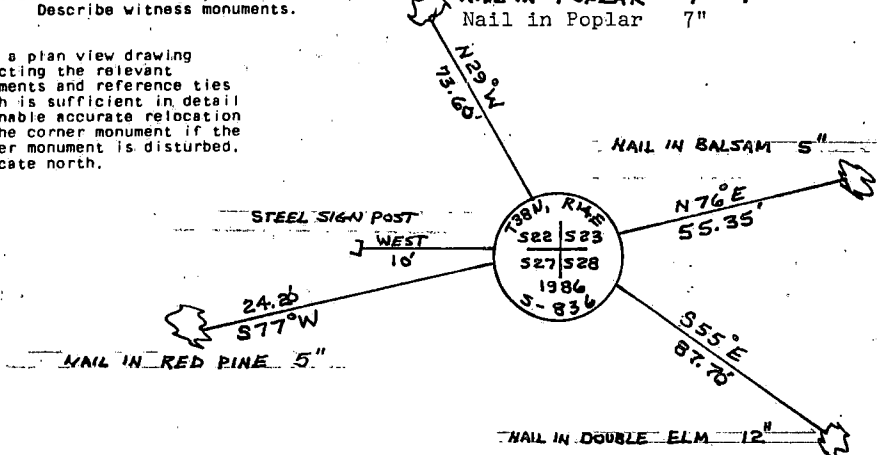
- (b) Describe any record evidence, monument evidence, occupational evidence, testimonial evidence or any other material evidence you considered, and whether the monument was found or placed.

In 1865 James L. Nowlin set wood post with the following BTs: Fir, 12" N74°W, 6 links; Fir, 15", N53°E, 13 links.

Set 2" diameter aluminum pipe 3 feet long with 3" diameter aluminum tablet stamped to identify corner.

- (c) In the plan view drawing below, provide reference ties to at least 4 witness monuments, or, if the location is within a municipality, to at least 2 witness monuments. (Witness monuments shall be made of concrete, natural stone, iron or other equally durable material.)
Describe witness monuments.

- (d) Show a plan view drawing depicting the relevant monuments and reference ties which is sufficient in detail to enable accurate relocation of the corner monument if the corner monument is disturbed. Indicate north.



- (e) Describe any material discrepancy between the location of the corner as restored or reestablished and the location of that corner as previously restored or reestablished by distance and direction. Show the discrepancy on the plan view drawing under (d), above. Show the distances between the corner as previously restored or reestablished and (1) the corner as restored or reestablished, and (2) to at least 2 of the witness monuments shown on the drawing in (d), above.

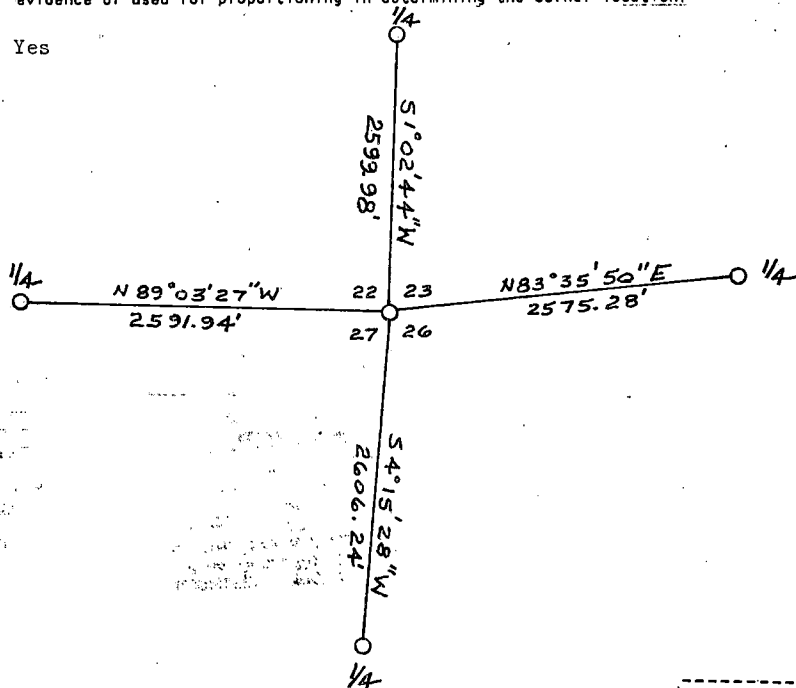
NA

- (f) Was the corner restored through acceptance of (1) an obliterated evidence location, or, (2) a found perpetuated location?

No

- (g&h) Was the corner reestablished through lost corner proportionate methods? If so, show the method, including the directions and distances to other public land survey corners used as evidence or used for proportioning in determining the corner location?

Yes



(1) John H. Fisher

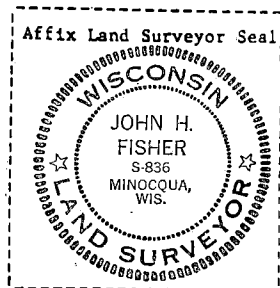
(Type or print name) certify that the corner location shown on this record was determined by me or under my direction and control and that this U.S. Public Land Survey Monument Record is correct and complete to the best of my knowledge and belief.

John H. Fisher

Signature

10/30/86

Date



U. S. PUBLIC LAND SURVEY MONUMENT RECORD

INSTRUCTIONS: This record shall show the location of the corner and shall include all of the following nine elements (a through i).

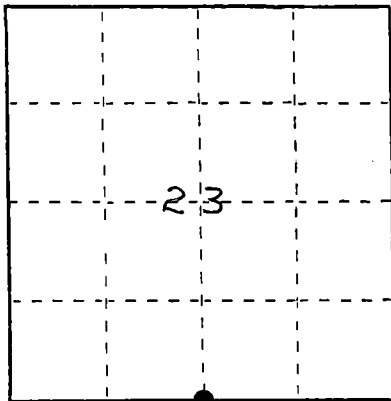
- (a) Identify the corner by reference to the U.S. public land survey system.
O = Corner monument restored.

South One Quarter Corner of
Section 23, T38N, R14E

REGISTER'S OFFICE
Forest County, Wis.

Received for record this 5th day
of November A.D., 1986, at
3:50 o'clock P.M. and recorded
in Vol. CORNER RESTORATIONS
page R-19

Paul Hochenbrenner
Register of Deeds



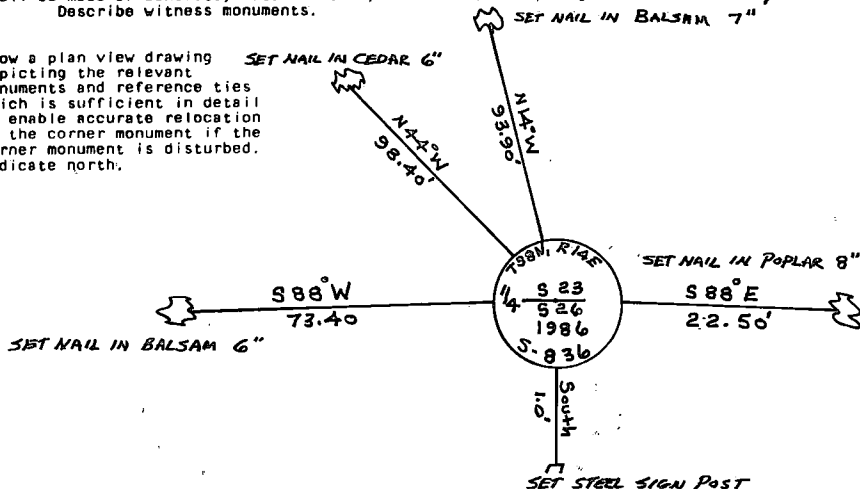
- (b) Describe any record evidence, monument evidence, occupational evidence, testimonial evidence or any other material evidence you considered, and whether the monument was found or placed.

In 1858 James L. Nowlin set wood post with the following BTs: Cedar, 6", S46°W, 15 links; Tamarack, 12", N68°E, 18 links.

Found squared post with burn marks laying over in swamp also found tip in good condition. Round fence post 6 feet long with sharpened point lating down, and pieces of old barbed wire fence East. N.H. Smith was at this corner in 1905 and stated both original trees blown over. In 1934 Stewart C. Morey was at this corner and he found wooden stake and stated stake was adjacent to an old fence, 7 chains due West of the railroad. Put poster on stake next to the one quarter stake. Replaced squared post (tip) with 2" diameter aluminum pipe 5 feet long with 3" diameter aluminum tablet stamped to identify corner.

- (c) In the plan view drawing below, provide reference ties to at least 4 witness monuments, or, if the location is within a municipality, to at least 2 witness monuments. (Witness monuments shall be made of concrete, natural stone, iron or other equally durable material.)
Describe witness monuments.

- (d) Show a plan view drawing depicting the relevant monuments and reference ties which is sufficient in detail to enable accurate relocation of the corner monument if the corner monument is disturbed. Indicate north.



- (e) Describe any material discrepancy between the location of the corner as restored or reestablished and the location of that corner as previously restored or reestablished by distance and direction. Show the discrepancy on the plan view drawing under (d), above. Show the distances between the corner as previously restored or reestablished and (1) the corner as restored or reestablished, and (2) to at least 2 of the witness monuments shown on the drawing in (d), above.

None

- (f) Was the corner restored through acceptance of (1) an obliterated evidence location, or, (2) a found perpetuated location?

Through acceptance of a perpetuated location found.

- (g&h) Was the corner reestablished through lost corner proportionate methods? If so, show the method, including the directions and distances to other public land survey corners used as evidence or used for proportioning in determining the corner location?


NO

- (1) John H. Fisher

(type or print name) certify that the corner location shown on this record was determined by me or under my direction and control and that this U.S. Public Land Survey Monument Record is correct and complete to the best of my knowledge and belief.

John H. Fisher
Signature

10/30/86
Date



State of Wisconsin }
County of Forest } ss.

I, William B. Cochrane, do hereby
 certify that on the 19th day
 of September, 1983, I found
 evidence of the Southwest Section
 corner of Section 24
Township 38, North, Range
14 East, Fourth Principal Meridian,
 as described hereon; and that from this evidence
 I established a new monument and accessories
 as described hereon to perpetuate the original
 location of this corner.

Resident witnesses:

David Brownell

History of original corner establishment:

Original Government Survey in 1865 by H.&J.L. Nowlin. North between Sections 25 and 26, 80.00 chains, set Section Corner post to Sections 23, 24, 25, and 26, from which the following bear:

Linden	12"	N79°E	9 lks.
Birch	12"	N31°W	36 lks.

Description of corner evidence found:

No original corner evidence was recovered.

Corner position falls in Hwy 139, and was restored using the measurements as shown on the State Highway Division Job #7115. Plan dated 9/2/47.

Description of monument and accessories I established to perpetuate the original location of this corner.

At the restored corner position, set a 2 1/2" diameter aluminum pipe monument, 3 feet long, 30 inches in the ground, with an aluminum cap stamped: T38N R14E, S23, S24, S25 S26, 1983, S-1107, from which the following new blazed and scribed bearing trees bear:

Basswood	14"	S63°E	83.20 feet
Power Pole #73-2567		S20°W	117.45 feet
Steel Sign Post		West	1.00 feet

Document Number 127902

~~SECTION-24~~

○ = Corner monument restored.

Dated at Hiles, Wis., this 26th day of March, 1985

Signature William B. Cochrane Title Land Surveyor Registration No. S-1107
(County Surveyor, Registered Land Surveyor, or other duly authorized official)

Office of Register of Deeds, County of Forest I hereby certify that the within instrument was filed in this office for record on the 24th day of April, 1985 at 1:00 o'clock P. M.

Paul Aschenbrenner
(Register of Deeds)

By.....Deputy

(e) Describe any material discrepancy between the location of the corner as restored or reestablished and the location of that corner as previously restored or reestablished by distance and direction. Show the discrepancy on the plan view drawing under (d), above. Show the distances between the corner as previously restored or reestablished and (1) the corner as restored or reestablished, and (2) to at least 2 of the witness monuments shown on the drawing in (d), above.


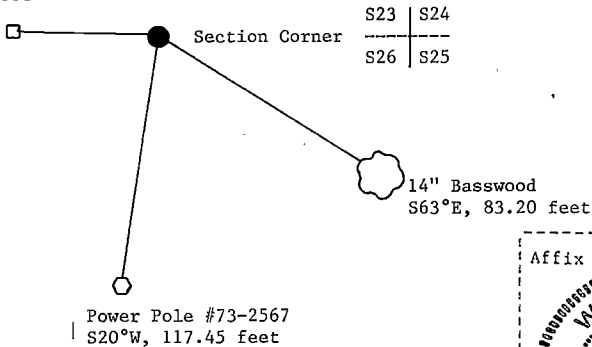
See drawing below.

(f) Was the corner restored through acceptance of (1) an obliterated evidence location, or, (2) a found perpetuated location?

Restored from accepted evidence.

(g&h) Was the corner reestablished through lost corner proportionate methods? If so, show the method, including the directions and distances to other public land survey corners used as evidence or used for proportioning in determining the corner location?

Steel Sign Post
West, 1.00 feet



(i) William B. Cochrane
(type or print name) certify that the corner location shown on this record was determined by me or under my direction and control and that this U.S. Public Land Survey Monument Record is correct and complete to the best of my knowledge and belief.

William B. Cochrane
Signature

March 26, 1985
Date

U.S. PUBLIC LAND SURVEY MONUMENT RECORD

Index No. **R-23**

State of Wisconsin }
County of Forest } ss.

I, William B. Cochrane, do hereby certify that on the 27th day of September, 1983, I found evidence of the South Quarter corner of Section 24 Township 38, North, Range 14 East, Fourth Principal Meridian, as described hereon; and that from this evidence I established a new monument and accessories as described hereon to perpetuate the original location of this corner.

Resident witnesses:

David Brownell

Tony Tillman

History of original corner establishment:

Original Government Survey in 1865 by H. & J.L. Nowlin. West corrected between Sections 24 and 25, 39.75 chains, set Quarter Corner post to Sections 24 and 25, from which the following bear:

Hemlock	10"	N58°W	10 lks.
Hemlock	12"	S75°W	6 lks.

Description of corner evidence found:

Fence corner from which fence lines bear North, South, East, and West.

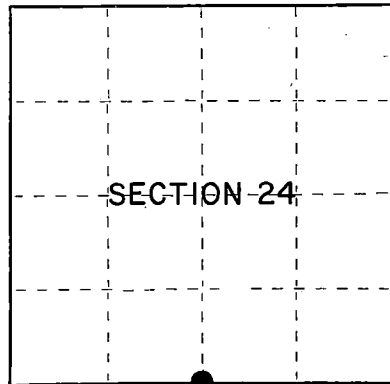
I accepted the fence corner as the best available evidence for restoring the corner position.

No original corner evidence was recovered.

Description of monument and accessories I established to perpetuate the original location of this corner.

In place of fence corner, set a 2½" diameter aluminum pipe monument, 3 feet long, 30 inches in the ground, with an aluminum cap stamped: T38N R14E, 1/4, S24, S25, 1983, S-1107. From which the following new blazed and scribed bearing trees bear:

Maple	8"	S44°E	63.49 feet
Maple	19"	S20°W	56.30 feet
Steel Sign Post		East	0.50 feet



○ = Corner monument restored.

Dated at Hiles, Wis., this 28th day of March, 1985

Signature William B. Cochrane Title Land Surveyor Registration No. S-1107
(County Surveyor, Registered Land Surveyor, or other duly authorized official)

Office of Register of Deeds, County of Forest, I hereby certify that the within instrument was filed in this office for record on the 24th day of April, 1985 at 1:00 o'clock P. M.

Paul Aschenbrenner
(Register of Deeds)

By _____ Deputy

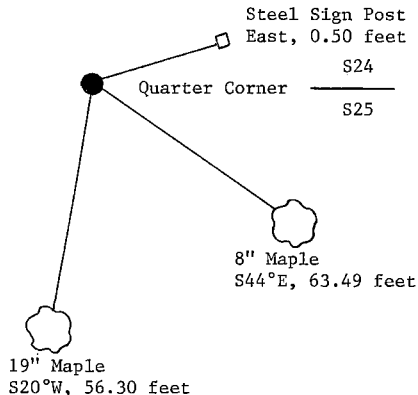
- (e) Describe any material discrepancy between the location of the corner as restored or reestablished and the location of that corner as previously restored or reestablished by distance and direction. Show the discrepancy on the plan view drawing under (d), above. Show the distances between the corner as previously restored or reestablished and (1) the corner as restored or reestablished, and (2) to at least 2 of the witness monuments shown on the drawing in (d), above.

See drawing below.

- (f) Was the corner restored through acceptance of (1) an obliterated evidence location, or, (2) a found perpetuated location?

Restored from accepted evidence.

- (g&h) Was the corner reestablished through lost corner proportionate methods? If so, show the method, including the directions and distances to other public land survey corners used as evidence or used for proportioning in determining the corner location?



- (i) I, William B. Cochrane
(type or print name) certify that the corner location shown on this record was determined by me or under my direction and control and that this U.S. Public Land Survey Monument Record is correct and complete to the best of my knowledge and belief.

William B. Cochrane
Signature

March 28, 1985
Date

Stock No. 26273

Document Number 127904

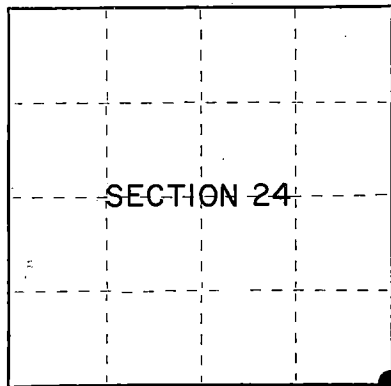
U.S. PUBLIC LAND SURVEY MONUMENT RECORD

Index No. R-25

State of Wisconsin }
County of Forest } ss.

I, William B. Cochran, do hereby certify that on the 1st day of April, 1982, I found evidence of the Southeast Section corner of Section 24 Township 38, North, Range 14 East, Fourth Principal Meridian, as described hereon; and that from this evidence I established a new monument and accessories as described hereon to perpetuate the original location of this corner.

Resident witnesses:

David BrownellTony Tillman

○ = Corner monument restored.

History of original corner establishment:

Original Government Survey in 1857 by Artemas Curtis. North between Sections 25 and 30, 80.00 chains, set Section Corner post to Sections 19, 24, 25, and 30, from which the following bear:

Tamarack	7"	S63°W	13 lks.
Tamarack	6"	N39°W	27 lks.
Cedar	6"	N43°E	17 lks.
Spruce	7"	S40°E	18 lks.

Description of corner evidence found:

4"x4" Cedar Post.

I accept the 4"x4" Cedar post as the best available evidence for restoring the corner position.

No original corner evidence was recovered.

Description of monument and accessories I established to perpetuate the original location of this corner.

In place of 4"x4" Cedar post, set a 2½" diameter aluminum pipe monument, 5 feet long, 4 feet in the ground, with an aluminum cap stamped: T38N, R14E, R15E, S19, S24, S25, S30, 1982, S-1107. From which the following new blazed and scribed bearing trees bear:

B. Cherry	13"	N89°W	127.59 feet
Cedar	14"	S55°W	140.26 feet
Steel Sign Post		NE	1.50 feet

Dated at Hiles, Wis., this 27th day of March, 1985

Signature William B. Cochran Title Land Surveyor Registration No. S-1107
(County Surveyor, Registered Land Surveyor, or other duly authorized official)

Office of Register of Deeds, County of Forest, I hereby certify that the within instrument was filed in this office for record on the 24th day of April, 1985 at 1:00 o'clock P. M.

Paul Aschenbrenner
(Register of Deeds)

By _____ Deputy

43814240000

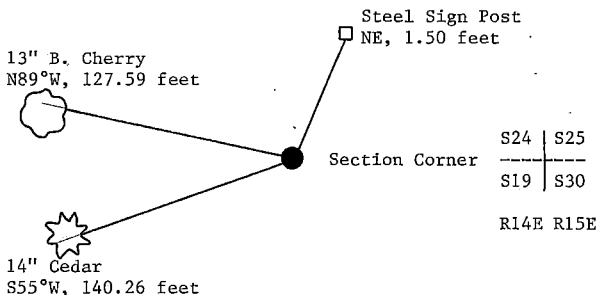
- (e) Describe any material discrepancy between the location of the corner as restored or reestablished and the location of that corner as previously restored or reestablished by distance and direction. Show the discrepancy on the plan view drawing under (d), above. Show the distances between the corner as previously restored or reestablished and (1) the corner as restored or reestablished, and (2) to at least 2 of the witness monuments shown on the drawing in (d), above.

See drawing below.

- (f) Was the corner restored through acceptance of (1) an obliterated evidence location, or, (2) a found perpetuated location?

Restored from accepted evidence.

- (g&h) Was the corner reestablished through lost corner proportionate methods? If so, show the method, including the directions and distances to other public land survey corners used as evidence or used for proportioning in determining the corner location?



- (i) I, William B. Cochrane
(type or print name) certify that the corner location shown on this record was determined by me or under my direction and control and that this U.S. Public Land Survey Monument Record is correct and complete to the best of my knowledge and belief.

William B. Cochrane March 27, 1985
Signature Date

Document Number 128511

FORM 985 M. E. MILLER CO., MILWAUKEE

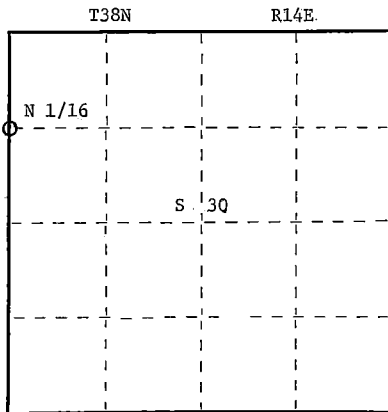
State of Wisconsin }
County of Forest } ss.

I Glen Barker, do hereby
certify that on the 11th day
of December, 1984, I ~~found~~
~~established~~ ^{re-established} at the N 1/16
corner of Sections 25 & 30
Township 38, North, Range
13 & 14 East, Fourth Principal Meridian,
as described hereon; and that from this evidence
I established a new monument and accessories
as described hereon to perpetuate the original
location of this corner.

Resident witnesses:

N. Spiess

R. Lundt



○ = Corner monument restored.

CERTIFIED LAND CORNER RESTORATION

Index No. S-1

S 1

History of original corner establishment:

No evidence of any previous corner.

Description of corner evidence found:

Total distance from section corner 24-25-19-30 T38N R13&14E to 1/4 corner between
sections 25 & 30 is 2620.72'.
Set N 1/16 1310.36' intermediate.

Description of monument and accessories I established to perpetuate the original location of this corner.

Set a 1" iron pipe projecting 6" above ground.

NETs:

Cedar 8" N7°W 23.85'
Hemlock 10" S76E 19.16'

Dated at Rhinelander, Wis., this 6th day of February, 1985.

Signature: *Glen Barker* Title Registered Land Surveyor Registration No. 1682
(County Surveyor, Registered Land Surveyor, or other duly authorized official)

Office of Register of Deeds, County of Forest, I hereby certify that the within
instrument was filed in this office for record on the 22nd day of February, 1985
at 2:15 o'clock P. M.

Paul Aschenbrenner
(Register of Deeds)

By Deputy

43813363000

Document Number 127514

FORM 985 H. C. MILLER CO. MILWAUKEE

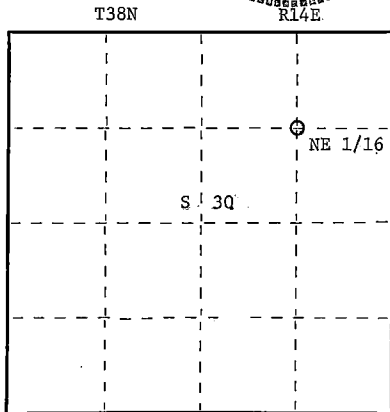
State of Wisconsin } ss.
County of Forest }

I, Glen Barker, do hereby
certify that on the 8th day
of January, 1985, I found
established on the NE 1/16
corner of Section 30
Township 38 North, Range
14 East, Fourth Principal Meridian,
as described hereon; and that from this evidence
I established a new monument and accessories
as described hereon to perpetuate the original
location of this corner.

Resident witnesses:

N. Spiess

R. Lundt



○ = Corner monument restored.

CERTIFIED LAND CORNER RESTORATION

Index No. S-4

History of original corner establishment:

No evidence of any previous corner.

Description of corner evidence found:

Corner established by subdivision of NE 1/4 Section 30.
Location of NE 1/16 is 1300.46' of NC 1/16 and 1311.85' of EC 1/16.

Description of monument and accessories I established to perpetuate the original location of this corner.

Set a 1" iron pipe with 2" diameter alloy cap stamped: S1682

Monument projects 18" above ground. T38N

Marked NBTs:

Cedar 5"	N45W	12.43'	NE 1/16	S 30
Cedar 10"	S20E	46.34'		

R14E

CPI - 1985

Dated at Minelander, Wis., this 6th day of February, 1985.

Signature: Glen Barker Title: Registered Land Surveyor Registration No. 1682
(County Surveyor, Registered Land Surveyor, or other duly authorized official)

Office of Register of Deeds, County of Forest, I hereby certify that the within
instrument was filed in this office for record on the 22nd day of February, 1985
at 2:15 o'clock P. M.

Paul Aschenbrenner
(Register of Deeds)

By Deputy

43814303010

Document Number 127515

FORM 955 M. C. MILLER CO., MILWAUKEE

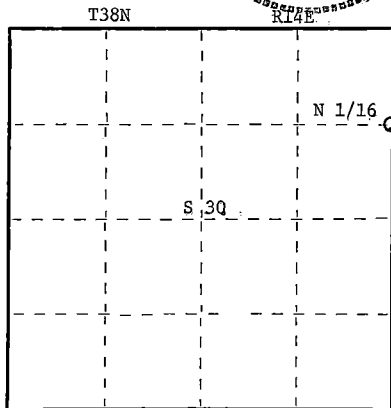
State of Wisconsin }
County of Forest } ss.

I, Glen Barker, do hereby
certify that on the 8th day
of January, 1985, I found
~~existence of the~~ N 1/16
corner of Sections 29 & 30
Township 38, North, Range
14 East, Fourth Principal Meridian,
as described hereon; and that from this evidence
I established a new monument and accessories
as described hereon to perpetuate the original
location of this corner.

Resident witnesses:

N. Spiess

R. Lundt



○ = Corner monument restored.

CERTIFIED LAND CORNER RESTORATION

Index No. S-5

S 5

History of original corner establishment:

No evidence of any previous corner

Description of corner evidence found:

Total distance from section corner 19-20-29-30 to 1/4 corner between sections 29 & 30 is 2624.52'.
Set N 1/16 1312.26' intermediate.

Description of monument and accessories I established to perpetuate the original location of this corner.

Set a 1" iron pipe with 2" diameter alloy cap stamped: S1682

Monument projects 18" above ground T38N

Marked NBTs:

Cedar 4" S80E 18.28' N 1/16
Cedar 12" S15E 37.38'

S30 S29

R14E

CPI - 1985

Dated at Rhinelander, Wis., this 6th day of February, 1985

Signature: Glen Barker Title: Registered Land Surveyor Registration No. 1682

(County Surveyor, Registered Land Surveyor, or other duly authorized official)

Office of Register of Deeds, County of Forest, I hereby certify that the within instrument was filed in this office for record on the 22nd day of February, 1985 at 2:15 o'clock P. M.

Paul Aschenbrenner
(Register of Deeds)

By Deputy

43844303000

Document Number 127506

FORM 905 H. C. MILLER CO., MILWAUKEE

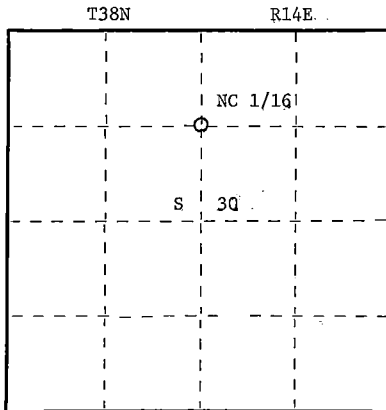

State of Wisconsin }
County of Forest } ss.

I, Glen Barker, do hereby
certify that on the 27th day
of December, 1984, I found
~~established~~ the NC 1/16
corner of Section 30
Township 38, North, Range
14 East, Fourth Principal Meridian,
as described hereon; and that from this evidence
I established a new monument and accessories
as described hereon to perpetuate the original
location of this corner.

Resident witnesses:

N. Spiess

R. Lundt



○ = Corner monument restored.

CERTIFIED LAND CORNER RESTORATION

Index No. S-3

S 3

History of original corner establishment:

No evidence of any previous corner.

Description of corner evidence found:

Total distance from 1/4 corner between sections 19 & 30 to C 1/4 Section 30 is 2622.90'.
Set NC 1/16 1311.45' intermediate.

Description of monument and accessories I established to perpetuate the original location of this corner.

Set a 1" iron pipe with 2" diameter alloy cap stamped:

S1682

Marked NBTs:

T38N

Cedar 12" N88W 23.74'

CN 1/16 S 30

Cedar 13" N28W 34.48'

R14E

S1682 - 1984

Dated at Rhineland, Wis., this 6th day of February, 1985.

Signature: Glen Barker Title: Registered Land Surveyor Registration No. 1682

(County Surveyor, Registered Land Surveyor, or other duly authorized official)

Office of Register of Deeds, County of Forest, I hereby certify that the within
instrument was filed in this office for record on the 22nd day of February, 1985.
at 2:15 o'clock P. M.

Paul Aschendorfer
(Register of Deeds)

By _____ Deputy

438143020D

CERTIFIED LAND CORNER RESTORATION

Index No. S-7

State of Wisconsin }
County of Forest } ss.

I Glen Barker, do hereby
certify that on the 24th day
of January, 1985, I ~~found~~
~~re-established~~ ESTABLISHED
~~corner of the~~ CN 1/16
corner of Section 29
Township 38, North, Range
14 East, Fourth Principal Meridian,
as described hereon; and that from this evidence
I established a new monument and accessories
as described hereon to perpetuate the original
location of this corner.

Resident witnesses:

N. Spiess

R. Lundt

History of original corner establishment:

No evidence of any previous corner.

Description of corner evidence found:

Total distance from 1/4 corner between sections 20 and 29 to C 1/4 section 20 is
2638.04'. Set NC 1/16 1319.02' intermediate.

Description of monument and accessories I established to perpetuate the original location of this corner.

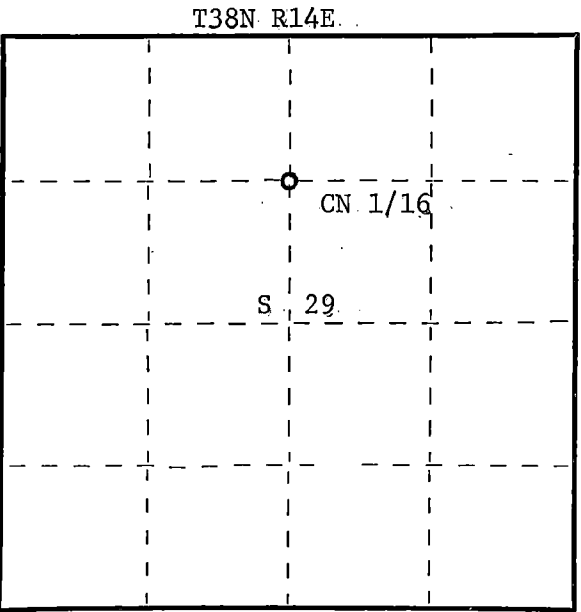
Set a 1" iron pipe with 2" diameter alloy cap stamped:
Monument projects 18" above ground.

Marked NBTs:

Sugar Maple 6" N20E 15.05'
Sugar Maple 5" S65E 18.41'

S1682
T38N
CN 1/16 S 29

R14E
CPI. 1985



○ = Corner monument restored.

Dated at Rhinelander, Wis., this 18th day of April, 1985

Signature Glen Barker Title Registered Land Surveyor Registration No. S1682
(County Surveyor, Registered Land Surveyor, or other duly authorized official)

Office of Register of Deeds, County of Forest, I hereby certify that the within
instrument was filed in this office for record on the 3rd day of May, 1985
at 11:30 o'clock A. M.

Paul Aschenbrenner
(Register of Deeds)

By _____ Deputy

Document Number 127972

FORM 985 R. C. MILLER CO., MILWAUKEE

43814293020

Document Number 127971

FORM 985 R. C. MILLER CO., MILWAUKEE

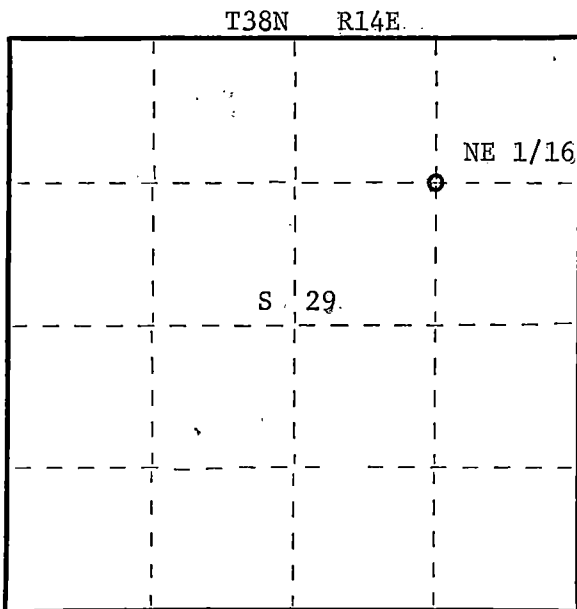
State of Wisconsin }
County of Forest } ss.

I, Glen Barker, do hereby
certify that on the 16th day
of January, 1985, I found
evidence of the NE 1/16
corner of Section 29
Township 38 North, Range
14 East, Fourth Principal Meridian,
as described hereon; and that from this evidence
I established a new monument and accessories
as described hereon to perpetuate the original
location of this corner.

Resident witnesses:

N. Spiess

R. Lundt



○ = Corner monument restored.

CERTIFIED LAND CORNER RESTORATION

Index No. S-8

History of original corner establishment:

No evidence of any previous corner.

Description of corner evidence found:

Corner established by subdivision of the NE 1/4.
Location of NE 1/16 is 1303.86' of NC 1/16 and 1317.37' of EC 1/16.

Description of monument and accessories I established to perpetuate the original location of this corner.

Set a 1" iron pipe with 2" diameter alloy cap stamped:

Monument projects 18" above ground.

Marked NBTs:

Sugar 5" N45E 3.10'
Sugar 7" S60E 2.89'

S1682
T38N
NE 1/16 S 29
R14E
CPI-1984

Dated at Rhinelander, Wis., this 18th day of April, 1985

Signature Glen Barker Title Registered Land Surveyor Registration No. S1682
(County Surveyor, Registered Land Surveyor, or other duly authorized official)

Office of Register of Deeds, County of Forest, I hereby certify that the within
instrument was filed in this office for record on the 3rd day of May, 1985
at 11:30 o'clock A. M.

Paul Aschenbrenner
(Register of Deeds)

By _____ Deputy

43814293010

Document Number 122970

FORM 905 H. C. MILLER CO. MINNEAPOLIS

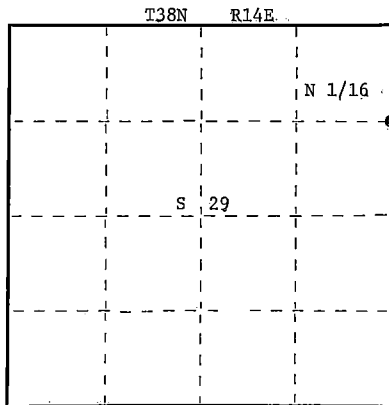
State of Wisconsin }
County of Forest } ss.

I, Glen Barker, do hereby
certify that on the 16th day
of January, 1985, I ~~found~~
~~restored~~ restored the
corner of Sections 28 & 29
Township 38, North, Range
14 East, Fourth Principal Meridian,
as described hereon; and that from this evidence
I established a new monument and accessories
as described hereon to perpetuate the original
location of this corner.

Resident witnesses:

N. Spiess

R. Lundt



○ = Corner monument restored.

CERTIFIED LAND CORNER RESTORATION

Index No. S-9

History of original corner establishment:

A 1-1/2" iron pipe bears S48E 7.25' of new established monument.

Description of corner evidence found:

Total distance from section corner 20-21-28-29 to 1/4 corner between sections is
2631.70'.

Set N 1/16 1315.85' intermediate.

Description of monument and accessories I established to perpetuate the original location of this corner.

Set a 1" iron pipe with alloy cap stamped:

Monument projects 18" above ground.

Marked NBTs:

Sugar 8" S33E 5.79'
Sugar 6" S45W 24.27'

S1682

T38N

N 1/16 29 | 28

R14E

CPI-1985

Dated at Rhineland, Wis., this 17th day of April, 1985.

Signature Glen Barker Title Registered Land Surveyor Registration No. S1682

(County Surveyor, Registered Land Surveyor, or other duly authorized official)

Office of Register of Deeds, County of Forest, I hereby certify that the within
instrument was filed in this office for record on the 3rd day of May, 1985
at 11:30 o'clock A. M.

Paul Aschenbrenner
(Register of Deeds)

By _____ Deputy

43814293000

CERTIFIED LAND CORNER RESTORATION

Index No. T-1

FORM 905 H. E. MILLER CO., MILWAUKEE

State of Wisconsin }
County of Forest } ss.

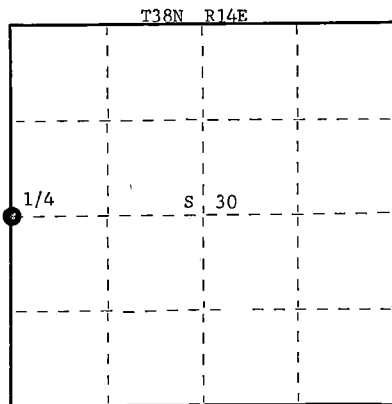

I Philip T. Hansen, do hereby
certify that on the 14th day
of December, 1977, I found
evidence of the Quarter
corner of Section 25 & 30
Township 38, North, Range
13 & 14 East, Fourth Principal Meridian,
as described hereon; and that from this evidence
I established a new monument and accessories
as described hereon to perpetuate the original
location of this corner.

Resident witnesses:

Glen Barker

Jim Claflin

Herb Wagoner



○ = Corner monument restored.

History of original corner establishment:

Original Corner established by Alfred Millard, Deputy Surveyor, in 1857, from which
Spruce 7" bears west 33 links and Spruce 9" bears S31°E, 4 links.
Corner recovered by John Macon, U.S.F.S. Forester, on July 16, 1934. Marked NETs -
Tamarack 18" S17°W, 20 feet; Tamarack 12" N77°W, 5 feet.
Set 5" square cedar post scribed 1/4S S25.

Description of corner evidence found:

Recovered very old 5" squared cedar post, scribed 1/4S S25. This post was upright,
rotted badly on three sides.
Recovered rotted stumps of Tamarack BTs.

Description of monument and accessories I established to perpetuate the original location of this corner.

Replaced cedar post with 2½" Berntsen A-1 Federal Monument, aluminum with magnet in
cap and base. Monument projects 8" above ground. Cap stamped:

Drove support stakes around base of monument.

Marked NBTs - Cedar 7" N60°E, 19.4 links

Cedar 9" S76°W, 24.9 links

Cedar 8" S15°E, 77.4 links

All scribed 1/4 BT.

T38N
R 13 25+30 14
E E
S498-1977

Dated at Rhineland, Wis., this 19th day of December, 1977

Signature Philip T. Hansen Title Registered Land Surveyor Registration No. S-498
(County Surveyor, Registered Land Surveyor, or other duly authorized official)

Office of Register of Deeds, County of Forest, I hereby certify that the within
instrument was filed in this office for record on the 28th day of December, 1977
at 4:00 o'clock P. M.

Eugene Stutzman
(Register of Deeds)

DOCUMENT NUMBER -- **113055**

By _____ Deputy

438 13152000

Document Number 127509

FORM 985 R. C. MILLER CO., MILWAUKEE

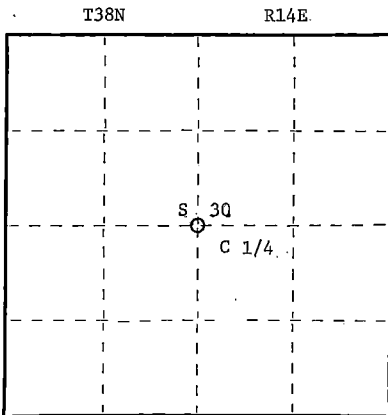

State of Wisconsin } ss.
County of Forest }

I, Glen Barker, do hereby
certify that on the 17th day
of December, 1984, I found
established at the C 1/4
corner of Section 30
Township 38, North, Range
14 East, Fourth Principal Meridian,
as described hereon; and that from this evidence
I established a new monument and accessories
as described hereon to perpetuate the original
location of this corner.

Resident witnesses:

N. Spiess

R. Lundt



○ = Corner monument restored.

CERTIFIED LAND CORNER RESTORATION

Index No. T-3

T 3

History of original corner establishment:

No evidence of any previous corner.

Description of corner evidence found:

Corner established by subdivision of Section 30.

C 1/4 corner sets 2622.90' of N 1/4

2596.78' of E 1/4

2620.82' of S 1/4

and 2812.88' of W 1/4

Description of monument and accessories I established to perpetuate the original location of this corner.

Set a 2 1/2" A-1 Federal monument with 3/4" alloy cap stamped:

T38N

Monument projects 8" above ground

Marked NBTs:

Cedar 12" S26W 18.31'

Cedar 12" West 33.82'

Cedar 14" N15E 15.53'

C 1/4 S 30

R14E

S1682 - 1984

Dated at Rhinelander, Wis., this 6th day of February, 1985

Signature Glen Barker Title Registered Land Surveyor Registration No. 1682

(County Surveyor, Registered Land Surveyor, or other duly authorized official)

Office of Register of Deeds, County of Forest, I hereby certify that the within
instrument was filed in this office for record on the 22nd day of February, 1985
at 2:15 o'clock P. M.

Paul Aschenbrenner
(Register of Deeds)

By Deputy

4384302020

Document Number 127510

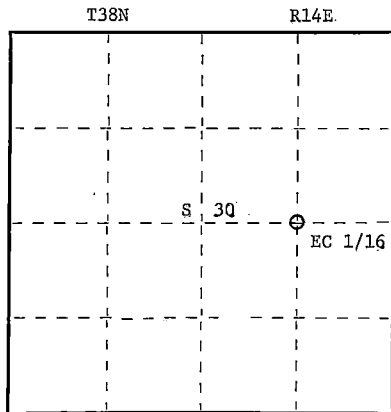
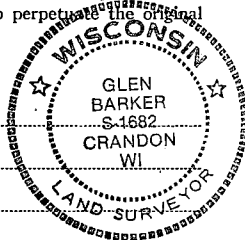
FORM 905 W. C. MILLER CO. MILWAUKEE

State of Wisconsin } ss.
 County of Forest }
 Glen Barker
 I, Glen Barker, do hereby
 certify that on the 13th day
 of December, 1984, I found
 established corner of the EC 1/16
 corner of Section 30
 Township 38 North, Range
 14 East, Fourth Principal Meridian,
 as described hereon; and that from this evidence
 I established a new monument and accessories
 as described hereon to perpetuate the original
 location of this corner.

Resident witnesses:

N. Spiess

R. Lundt



○ = Corner monument restored.

CERTIFIED LAND CORNER RESTORATION

Index No. T-4

History of original corner establishment:

No evidence of any previous corner.

Description of corner evidence found:

Total distance from 1/4 corner between sections 29 & 30 to C 1/4 Section 30 is 2596.78'.
 Set EC 1/16 1298.39' intermediate.

Description of monument and accessories I established to perpetuate the original location of this corner.

Set a 1" iron pipe with 2" diameter alloy cap stamped: S1682

Monument projects 18" above ground. T38N

Marked NBTs:

Maple 8" N73E 30.56' CE 1/16 S30

Sugar 8" S11W 8.78' CPI = 1984

Dated at Rhinelander, Wis., this 6th day of February, 1985

Signature: Glen Barker Title: Registered Land Surveyor Registration No. 1682
 (County Surveyor, Registered Land Surveyor, or other duly authorized official)

Office of Register of Deeds, County of Forest I hereby certify that the within
 instrument was filed in this office for record on the 22nd day of February, 1985
 at 2:15 o'clock P. M.

Paul A. Schaeffer
 (Register of Deeds)

By Deputy

43814302010

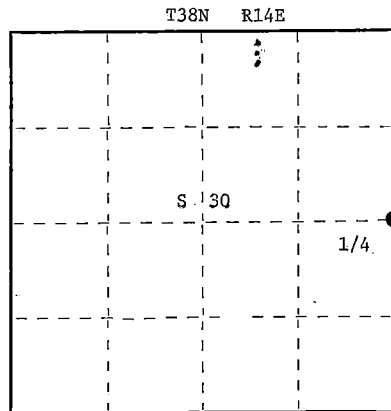
State of Wisconsin } ss.
Forest
County of _____

I Glen Barker
certify that on the 12th day
of December, 19 84, I found
established the Quarter
corner of Sections 29 & 30
Township 38 North, Range
14 East
Fourth Principal Meridian,
as described hereon; and that from this evidence
I established a new monument and accessories
as described hereon to perpetuate the original
location of this corner.

Resident witnesses:

N. Spiess

R. Lundt



○ = Corner monument restored.

CERTIFIED LAND CORNER RESTORATION U.S. PUBLIC LAND SURVEY RECORD

Index No. 7-5
J 5

History of original corner establishment:

Original corner established in 1864 by James L. Nowlin, deputy surveyor from which birch 12" bears N55E 13 lks and sugar 8" S79W 20 lks.

Description of corner evidence found:

Corner re-established by proportionate method.

Total distance from section corner 29-30-31-32 to section corner 19-20-29-30 is 5249.04'.
Set 1/4 corner 2624.52' intermediate.

Description of monument and accessories I established to perpetuate the original location of this corner.

Set a 2 1/2" A-1 Federal-Forest County monument cap stamped:

T38N R14E

Rock cairn around monument.

Marked-NBTs:

Sugar 6"	N33W	31.75'	
Sugar 8"	N75E	56.85'	
Maple 12"	S43E	53.14'	S1682
Maple 6"	S61W	14.73'	1984

1/4 S30 S29

Dated at Rhinelander, Wis., this 4th day of February, 1985.

Signature Glen Barker Title Registered Land Surveyor Registration No. 1682
(County Surveyor, Registered Land Surveyor, or other duly authorized official)

Office of Register of Deeds, County of Forest, I hereby certify that the within
instrument was filed in this office for record on the 22nd day of February, 19 85
at 2:15 o'clock P. M.

Paul Aschenbrenner
(Register of Deeds)

By _____ Deputy

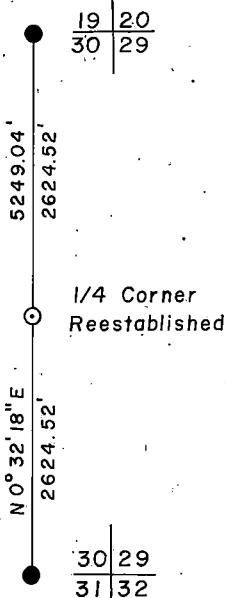
- (c) Describe any material discrepancy between the location of the corner as restored or reestablished and the location of that corner as previously restored or reestablished by distance and direction. Show the discrepancy on the plan view drawing under (d), above. Show the distances between the corner as previously restored or reestablished and (1) the corner as restored or reestablished, and (2) to at least 2 of the witness monuments shown on the drawing in (d), above.

See drawing below

- (f) Was the corner restored through acceptance of (1) an obliterated evidence location, or, (2) a found perpetuated location?

- (g&h) Was the corner reestablished through lost corner proportionate methods? If so, show the method, including the directions and distances to other public land survey corners used as evidence or used for proportioning in determining the corner location?

Proportionate method.



Affix Land Surveyor Seal



- (i) I, Glen Barker (type or print name) certify that the corner location shown on this record was determined by me or under my direction and control and that this U.S. Public Land Survey Monument Record is correct and complete to the best of my knowledge and belief.

Signature

Date

2/4/85

Document Number 127969

FORM 985 M. C. MILLER CO. MINNEAPOLIS

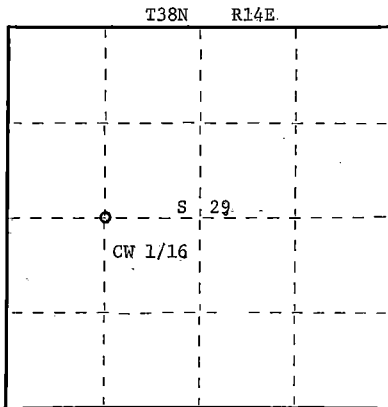
State of Wisconsin }
 County of Forest } ss.

I Glen Barker, do hereby
 certify that on the 28th day
 of January, 1985, I ~~found~~
~~re-established~~ found
~~re-established~~ found
 corner of Section 29
 Township 38, North, Range
14 East, Fourth Principal Meridian,
 as described hereon; and that from this evidence
 I established a new monument and accessories
 as described hereon to perpetuate the original
 location of this corner.

Resident witnesses:

N. Spiess

R. Lundt



○ = Corner monument restored.

CERTIFIED LAND CORNER RESTORATION

Index No. T-6

History of original corner establishment:

No evidence of any previous corner.

Description of corner evidence found:

Total distance from 1/4 corner between sections 29 & 30 to C 1/4 section 29 is
 2731.03'.

Set WC 1/16 1365:52' intermediate.

Description of monument and accessories I established to perpetuate the original location of this corner.

Set a 1" iron pipe with 2" diameter alloy cap stamped:

Monument projects 18" above ground.

Marked NBTs:

Sugar 8" N60E 4.28'

Sugar 7" N45E 16.67'

S1682

T38N

CW 1/16 S 29

R14E

CPT - 1985

Dated at Rhineland, Wis., this 18th day of April, 1985.Signature Glen Barker Title Registered Land Surveyor Registration No. S1682

(County Surveyor, Registered Land Surveyor, or other duly authorized official)

Office of Register of Deeds, County of Forest, I hereby certify that the within
 instrument was filed in this office for record on the 3rd day of May, 1985
 at 11:30 o'clock A. M.

Paul Aschenbrenner
 (Register of Deeds)

By _____ Deputy

42814292020

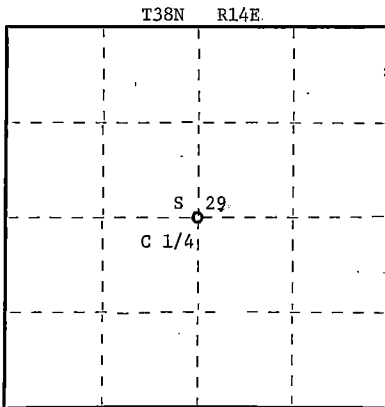
State of Wisconsin }
County of Forest } ss.

I, Glen Barker, do hereby
certify that on the 25th day
of January, 1985, I found
evidence of the C 1/4
corner of Section 29
Township 38, North, Range
14 East, Fourth Principal Meridian,
as described hereon; and that from this evidence
I established a new monument and accessories
as described hereon to perpetuate the original
location of this corner.

Resident witnesses:

N. Spiess

R. Lundt



○ = Corner monument restored.

CERTIFIED LAND CORNER RESTORATION

Index No. 7-7

History of original corner establishment:

No evidence of any previous corner.

Description of corner evidence found:

Corner established by subdivision of section 29.

C 1/4 corner sets 2638.04' of N 1/4 corner, 2633.85' of E 1/4 corner, 2631.48' of S 1/4 corner and 2731.03 of W 1/4 corner.

Description of monument and accessories I established to perpetuate the original location of this corner.

Set a 2-1/2" A-1 Federal aluminum monument with 3/4" alloy cap stamped:

Monument projects 6" above ground.

Marked NBTs:

Sugar Maple 6" N29W 27.12'

Sugar Maple 6" S40W 13.22'

Black Ash 6" S59E 12.69'

T38N

C 1/4 S 29

R14E

S1682 1985

Dated at Rhinelander, Wis., this 18th day of April, 19 85.

Signature Glen Barker Title Registered Land Surveyor Registration No. S1682

(County Surveyor, Registered Land Surveyor, or other duly authorized official)

Office of Register of Deeds, County of Forest, I hereby certify that the within
instrument was filed in this office for record on the 3rd day of May, 19 85
at 11:30 clock A. M.

Paul Aschenbrenner
(Register of Deeds)

By _____ Deputy

42814 29 2020

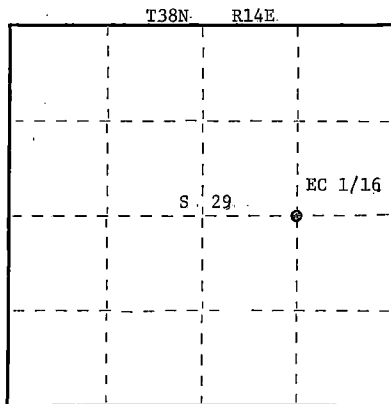
State of Wisconsin }
County of Forest } ss.

I, Glen Barker, do hereby
certify that on the 26th day
of December, 1984, I found
~~re-established~~ established
corner of Section 29
Township 38, North, Range
14 East, Fourth Principal Meridian,
as described hereon; and that from this evidence
I established a new monument and accessories
as described hereon to perpetuate the original
location of this corner.

Resident witnesses:

N. Spiess

R. Lundt



○ = Corner monument restored.

CERTIFIED LAND CORNER RESTORATION

Index No. 7-8

History of original corner establishment:

No evidence of any previous corner.

Description of corner evidence found:

Total distance from 1/4 corner between sections 28 & 29 to C 1/4 section 29 is
2633.85'.
Set EC 1/16 1316.92' intermediate.

Description of monument and accessories I established to perpetuate the original location of this corner.

Set a 1" iron pipe with 2" diameter alloy cap stamped:

Monument projects 18" above ground.

Marked NBTs: White Pine 14" S88E 14.17'

Black Spruce 7" N41W 27.78'

S1682

T38N

EC 1/16 S 29

R14E

CPI-1984

Dated at Rhinelander, Wis., this 17th day of April, 1985

Signature Glen Barker Title Registered Land Surveyor Registration No. S1682

(County Surveyor, Registered Land Surveyor, or other duly authorized official)

Office of Register of Deeds, County of Forest, I hereby certify that the within
instrument was filed in this office for record on the 3rd day of May, 1985
at 11:30 o'clock A. M.

Paul A. Schendler
(Register of Deeds)

By _____ Deputy

43814292010

Document Number 127502

FORM 985 R. E. MILLER CO., MINNEAPOLIS

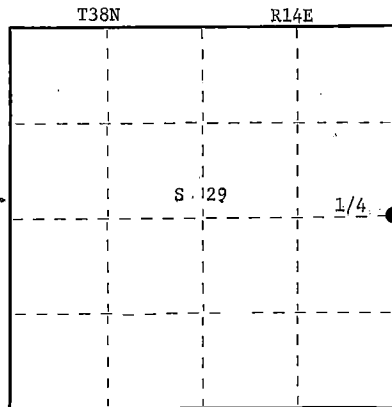
State of Wisconsin }
County of Forest } ss.

I Glen Barker, do hereby
certify that on the 21st day
of December, 1984, I ~~have~~
established the Quarter
corner of Sections 28 & 29
Township 38 North, Range
14 East, Fourth Principal Meridian,
as described hereon; and that from this evidence
I established a new monument and accessories
as described hereon to perpetuate the original
location of this corner.

Resident witnesses:

N. Spiess

R. Lundt



○ = Corner monument restored.

CERTIFIED LAND CORNER RESTORATION U.S. PUBLIC LAND SURVEY RECORD

Index No. 7-9

History of original corner establishment:

Original corner established by James L. Nowlin deputy surveyor in 1864 from which
fir 10" bears N40E 25 lks and fir 10" bears N85W 60 lks.

Description of corner evidence found:

Re-established quarter section corner by proportionate method.
Total distance from section corner 20-21-28-29 to section corner 28-29-32-33 is
5263.40'.
Set 1/4 corner 2631.70' intermediate.

Description of monument and accessories I established to perpetuate the original location of this corner.

Set a 2 1/2" A-1 Federal - Forest County monument cap stamped: S1682
Corner sets in ditch of Forest Service Road 15.0' north of T38N
center line.
Flush in rock cairn. 1/4 S29 S28
Marked NBTs:
Sugar 6" N90E 55.78'
Sugar 12" S64E 79.40' R14E
Sugar 10" S12E 59.67' 1984
Maple 8" N78W 50.61'

Dated at Rhineland, Wis., this 4th day of February, 1985

Signature Alan Barker Title Registered Land Surveyor Registration No. 1682
(County Surveyor, Registered Land Surveyor, or other duly authorized official)

Office of Register of Deeds, County of Forest, I hereby certify that the within
instrument was filed in this office for record on the 22nd day of February, 1985
at 2:15 o'clock P. M.

Paul Aschenbrenner
(Register of Deeds)

By Deputy

4384292000

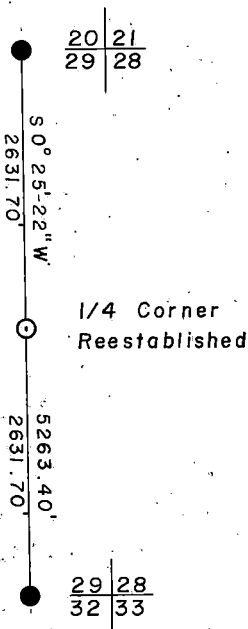
- (c) Describe any material discrepancy between the location of the corner as restored or reestablished and the location of that corner as previously restored or reestablished by distance and direction. Show the discrepancy on the plan view drawing under (d), above. Show the distances between the corner as previously restored or reestablished and (1) the corner as restored or reestablished, and (2) to at least 2 of the witness monuments shown on the drawing in (d), above.

See drawing below

- (f) Was the corner restored through acceptance of (1) an obliterated evidence location, or, (2) a found perpetuated location?

- (g&h) Was the corner reestablished through lost corner proportionate methods? If so, show the method, including the directions and distances to other public land survey corners used as evidence or used for proportioning in determining the corner location?

Proportionate method



Affix Land Surveyor Seal



- (i) I, Glen Barker (type or print name) certify that the corner location shown on this record was determined by me or under my direction and control and that this U.S. Public Land Survey Monument Record is correct and complete to the best of my knowledge and belief.

Signature

Date

2/4/85

Stock No. 26273

DOCUMENT NUMBER 131456

U. S. PUBLIC LAND SURVEY MONUMENT RECORD

INSTRUCTIONS:

This record shall show the location of the corner and shall include all of the following nine elements (a through i).

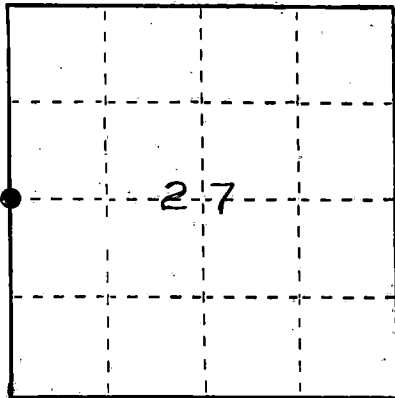
- (a) Identify the corner by reference to the U.S. public land survey system.
 O = Corner monument restored.

West One Quarter Corner of
 Section 27, T38N, R14E

REGISTER'S OFFICE
 Forest County, Wis.

Received for record this 5th day
 of November A.D., 1986 at
3:50 o'clock P.M. and recorded
 in Vol. CORNER RESTORATIONS
 page 1-13

Paul Aschauer
 Register of Deeds



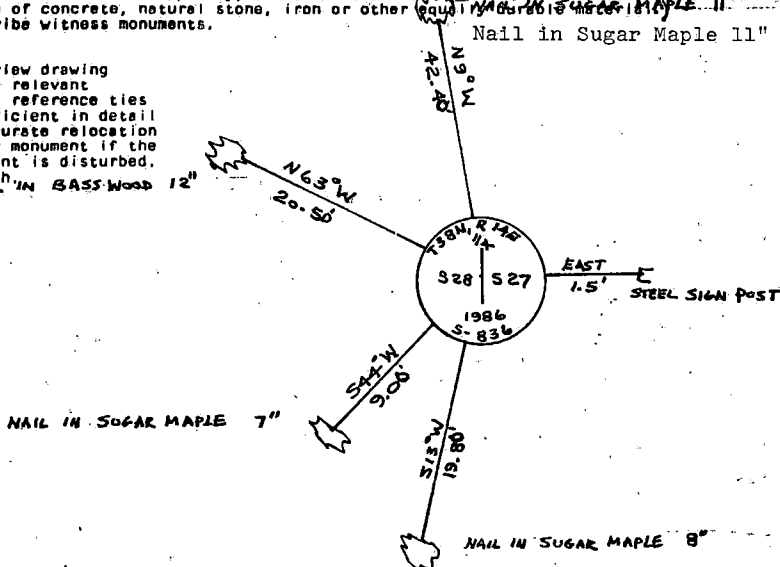
- (b) Describe any record evidence, monument evidence, occupational evidence, testimonial evidence or any other material evidence you considered, and whether the monument was found or placed.

In 1865 James L. Nowlin set wood post with the following BTs; Fir, 12", N40°W, 14 links; Fir, 12", N77°E, 10 links.

Set 2" diameter aluminum pipe 3 feet long with 3" diameter aluminum tablet stamped to identify corner.

- (c) In the plan view drawing below, provide reference ties to at least 4 witness monuments, or, if the location is within a municipality, to at least 2 witness monuments. (Witness monuments shall be made of concrete, natural stone, iron or other equally durable material.)
 Describe witness monuments.

- (d) Show a plan view drawing depicting the relevant monuments and reference ties which is sufficient in detail to enable accurate relocation of the corner monument if the corner monument is disturbed. Indicate north.



43814282000

T.13

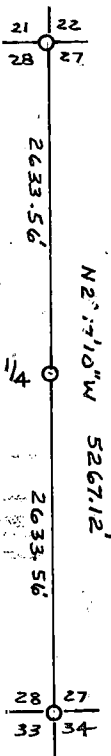
(e) Describe any material discrepancy between the location of the corner as restored or reestablished and the location of that corner as previously restored or reestablished by distance and direction. Show the discrepancy on the plan view drawing under (d), above. Show the distances between the corner as previously restored or reestablished and (1) the corner as restored or reestablished, and (2) to at least 2 of the witness monuments shown on the drawing in (d), above.

NA

(f) Was the corner restored through acceptance of (1) an obliterated evidence location, or, (2) a found perpetuated location?

(g&h) Was the corner reestablished through lost corner proportionate methods? If so, show the method, including the directions and distances to other public land survey corners used as evidence or used for proportioning in determining the corner location?

YES




John H. Fisher

(1) I, John H. Fisher, (type or print name) certify that the corner location shown on this record was determined by me or under my direction and control and that this U.S. Public Land Survey Monument Record is correct and complete to the best of my knowledge and belief.

Signature

Date

10/30/86



Stock No. 26273

DOCUMENT NUMBER 131457

U. S. PUBLIC LAND SURVEY MONUMENT RECORD

INSTRUCTIONS:

This record shall show the location of the corner and shall include all of the following nine elements (a through i).

- (a) Identify the corner by reference to the U.S. public land survey system.
 O = Corner monument restored.

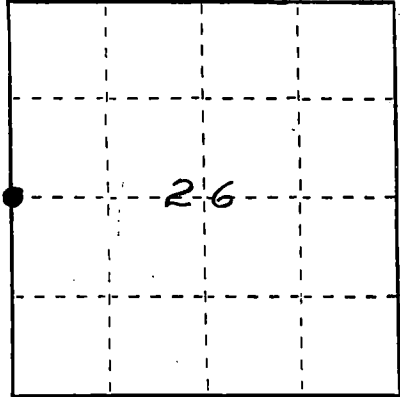
West One Quarter Corner of
 Section 26, T38N, R14E

REGISTER'S OFFICE
 Forest County, Wis.

Received for record this 5th day
 of November A.D., 1986 at
3:50 o'clock P.M. and recorded
 in Vol. CORNER RESTORATION

page 1-17

Paul Aschenbrenner
 Register of Deeds



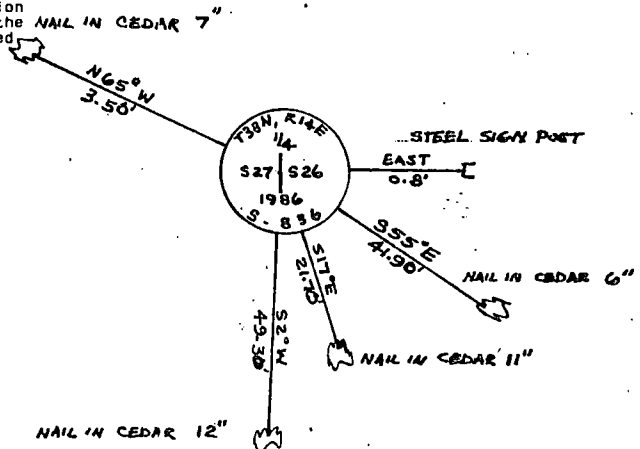
- (b) Describe any record evidence, monument evidence, occupational evidence, testimonial evidence or any other material evidence you considered, and whether the monument was found or placed.
 In 1865 James L. Nowlin set wood post with the following BTs:
 Tamarack, 10", N66°E, 16 links; Tamarack, 7", S45°W, 22 links.
 Set 2" diameter aluminum pipe 3 feet long with 3" diameter aluminum tablet stamped to identify corner. Corner was set on line from the East One Quarter of Section 26 through N.H. Smith's Center One Quarter and 5273.90 feet from the East One Quarter, which is weighted distance based on Smith distance on the south line of Section 26 compared to our distance on south line of Section 26.

Smith South Line 5220.26 feet Ours 5309.49 feet

Smith 1/4 Line 5284.62 feet Ours 5273.80 feet

- (c) In the plan view drawing below, provide reference ties to at least 4 witness monuments, or, if the location is within a municipality, to at least 2 witness monuments. (Witness monuments shall be made of concrete, natural stone, iron or other equally durable material.)
 Describe witness monuments.

- (d) Show a plan view drawing depicting the relevant monuments and reference ties which is sufficient in detail to enable accurate relocation of the corner monument if the corner monument is disturbed.
 Indicate north.



43814272000

T-17

T-17

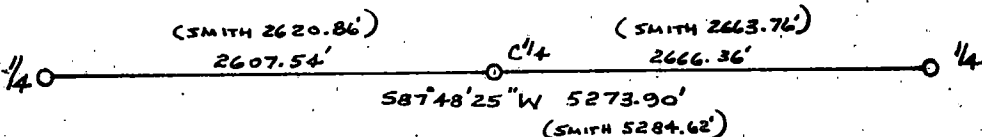
- (e) Describe any material discrepancy between the location of the corner as restored or reestablished and the location of that corner as previously restored or reestablished by distance and direction. Show the discrepancy on the plan view drawing under (d), above. Show the distances between the corner as previously restored or reestablished and (1) the corner as restored or reestablished, and (2) to at least 2 of the witness monuments shown on the drawing in (d), above.

NA

- (f) Was the corner restored through acceptance of (1) an obliterated evidence location, or, (2) a found perpetuated location?

NO

- (g) Was the corner reestablished through lost corner proportionate methods? If so, show the method, including the directions and distances to other public land survey corners used as evidence or used for proportioning in determining the corner location?




(1) I, John H. Fisher

(Type or print name) certify that the corner location shown on this record was determined by me or under my direction and control and that this U.S. Public Land Survey Monument Record is correct and complete to the best of my knowledge and belief.

John H. Fisher
Signature

10/30/86

Date



Stock No. 26273

Document Number 127905

U.S. PUBLIC LAND SURVEY MONUMENT RECORD

T-21
Index No.

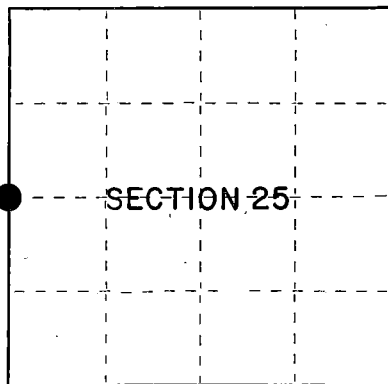
State of Wisconsin }
County of Forest } ss.

I, William B. Cochrane, do hereby
certify that on the 19th day
of September, 1983, I found
evidence of the West Quarter
corner of Section 25
Township 38, North, Range
14 East, Fourth Principal Meridian,
as described hereon; and that from this evidence
I established a new monument and accessories
as described hereon to perpetuate the original
location of this corner.

Resident witnesses:

David Brownell

Tony Tillman



○ = Corner monument restored.

History of original corner establishment:

Original Government Survey in 1865 by H.&J.L. Nowlin. North between Sections 25 and 26,
40.00 chains, set Quarter Corner post to Sections 25 and 26, from which the following bear:

Sugar	20"	S86°W	21 lks.
Sugar	12"	S51°E	20 lks.

Description of corner evidence found:

No original corner evidence was recovered.

Corner position falls in Hwy 139, and was restored using the measurements as shown on
the State Highway Division Job #7115. Plan dated 9/2/47

Description of monument and accessories I established to perpetuate the original location of this corner.

At the restored corner position, set a 2½" diameter aluminum pipe monument, 3 feet long,
30" in the ground, with an aluminum cap stamped: T38N R14E, 1/4, S25, S26, 1983, S-1107.
Below and scribed the following new bearing trees:

Maple	20"	N63°E	129.82 feet
Power Pole #73-2574		N32°W	34.45 feet

Dated at Hiles, Wis., this 26th day of March, 1985

Signature William B. Cochrane Title Land Surveyor Registration No. S-1107
(County Surveyor, Registered Land Surveyor, or other duly authorized official)

Office of Register of Deeds, County of Forest, I hereby certify that the within
instrument was filed in this office for record on the 24th day of April, 1985
at 1:00 o'clock P. M.

Paul Aschenbrenner
(Register of Deeds)

By Deputy

438142102000

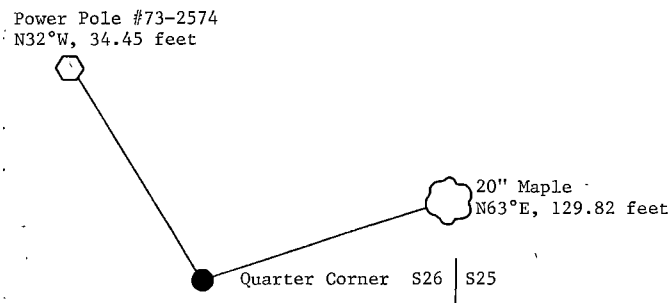
- (e) Describe any material discrepancy between the location of the corner as restored or reestablished and the location of that corner as previously restored or reestablished by distance and direction. Show the discrepancy on the plan view drawing under (d), above. Show the distances between the corner as previously restored or reestablished and (1) the corner as restored or reestablished, and (2) to at least 2 of the witness monuments shown on the drawing in (d), above.

See drawing below.


- (f) Was the corner restored through acceptance of (1) an obliterated evidence location, or, (2) a found perpetuated location?

Restored from accepted evidence.

- (g&h) Was the corner reestablished through lost corner proportionate methods? If so, show the method, including the directions and distances to other public land survey corners used as evidence or used for proportioning in determining the corner location?



- (i) I, William B. Cochrane
(type or print name) certify that the corner location shown on this record was determined by me or under my direction and control and that this U.S. Public Land Survey Monument Record is correct and complete to the best of my knowledge and belief.



William B. Cochrane
Signature

March 26, 1985
Date

Stock No. 26273

Document Number

127906

U.S. PUBLIC LAND SURVEY MONUMENT RECORD

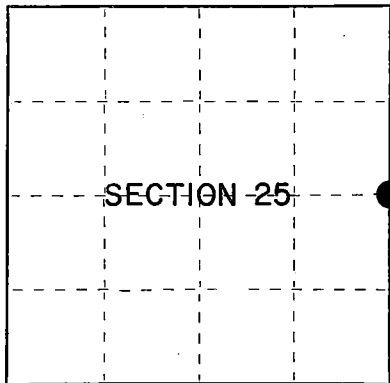
Index No. T-25

State of Wisconsin }
County of Forest } ss.

I, William B. Cochrane, do hereby
certify that on the 23rd day
of August, 1983, I found
evidence of the East Quarter
corner of Section 25
Township 38, North, Range
14 East, Fourth Principal Meridian,
as described hereon; and that from this evidence
I established a new monument and accessories
as described hereon to perpetuate the original
location of this corner.

Resident witnesses:

Tony Tillman
.....
.....
.....



○ = Corner monument restored.

History of original corner establishment:

Original Government Survey in 1857 by Artemas Curtis. North between Sections 25 and 30,
40.00 chains, set Quarter Corner post to Sections 25 and 30, from which the following
bear:

Sugar	14"	N40°W	14 lks.
Ironwood	8"	S75°E	20 lks.

Description of corner evidence found:

2" diameter iron pipe, 5 feet long, in a mound of stone.

I accept the iron pipe as the best available evidence for restoring the corner position.

No original corner evidence was recovered.

Description of monument and accessories I established to perpetuate the original location of this corner.
In place of 2" diameter iron pipe, set a 2½" diameter aluminum pipe monument, 3 feet
long, 30 inches in the ground, with an aluminum cap stamped: T38N, R14E, R15E, 1/4,
S25, S30, 1983, S-1107. From which the following new blazed and scribed bearing
trees bear:

Maple	8"	N82°E	7.70 feet
Maple	5"	South	23.88 feet
Steel Sign Post		NE	1.00 feet

Dated at Hiles, Wis., this 27th day of March, 1985

Signature William B. Cochrane Title Land Surveyor Registration No. S-1107
(County Surveyor, Registered Land Surveyor, or other duly authorized official)

Office of Register of Deeds, County of Forest, I hereby certify that the within
instrument was filed in this office for record on the 24th day of April, 1985.
at 1:00 o'clock P. M.

Paul Aschenbrenner
(Register of Deeds)

By _____ Deputy

43814 252000

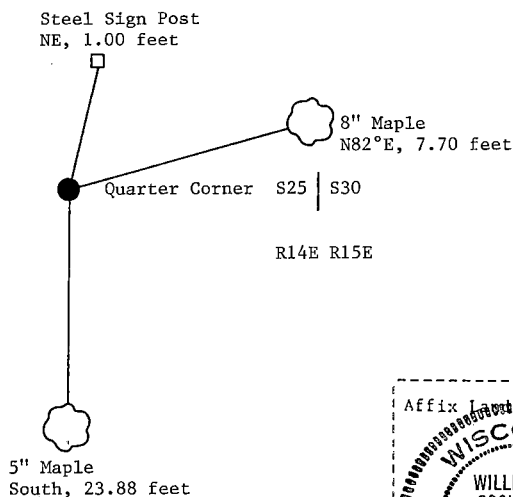
- (e) Describe any material discrepancy between the location of the corner as restored or reestablished and the location of that corner as previously restored or reestablished by distance and direction. Show the discrepancy on the plan view drawing under (d), above. Show the distances between the corner as previously restored or reestablished and (1) the corner as restored or reestablished, and (2) to at least 2 of the witness monuments shown on the drawing in (d), above.

See drawing below.

- (f) Was the corner restored through acceptance of (1) an obliterated evidence location, or, (2) a found perpetuated location?

Restored from accepted evidence.

- (g&h) Was the corner reestablished through lost corner proportionate methods? If so, show the method, including the directions and distances to other public land survey corners used as evidence or used for proportioning in determining the corner location?



- (i) William B. Cochrane
(type or print name) certify that the corner location shown on this record was determined by me or under my direction and control and that this U.S. Public Land Survey Monument Record is correct and complete to the best of my knowledge and belief.

William B. Cochrane
Signature

March 27, 1985
Date

Document Number 127513

FORM 985 R. C. MILLER CO. MILWAUKEE

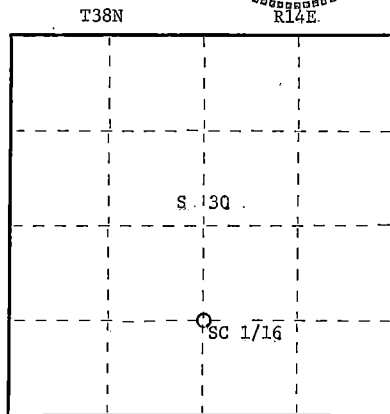

State of Wisconsin } ss.
County of _____ Forest _____

I, Glen Barker, do hereby
certify that on the 10th day
of December, 1984, I ~~found~~
~~established~~ found
~~existence of the~~ SC 1/16
corner of Sec. 30
Township 38, North, Range
14 East, Fourth Principal Meridian,
as described hereon; and that from this evidence
I established a new monument and accessories
as described hereon to perpetuate the original
location of this corner.

Resident witnesses:

N. Spiess

R. Lundt



○ = Corner monument restored.

CERTIFIED LAND CORNER RESTORATION

Index No. U-3

History of original corner establishment:

No evidence of any previous corner.

Description of corner evidence found:

Total distance from 1/4 corner between Sections 30 & 31 to C 1/4 Section 30 is 2620.82'.
Set SC 1/16 1310.41' intermediate.

Description of monument and accessories I established to perpetuate the original location of this corner.

Set a 1" iron pipe with 2" diameter alloy cap stamped:

S1682

Monument projects 18" above ground.

T38N

Marked-NBTs:

Sugar 8"

N21W

23.15'

CS 1/16

S30

Baswood 12"

S64W

19.22'

R14E

CPI - 1984

Dated at Rhineland, Wis., this 6th day of February, 1985.Signature Glen Barker Title Registered Land Surveyor Registration No. 1682

(County Surveyor, Registered Land Surveyor, or other duly authorized official)

Office of Register of Deeds, County of Forest, I hereby certify that the within
instrument was filed in this office for record on the 22nd day of February, 1985
at 2:15 o'clock P. M.

Paul Aschenbrenner
(Register of Deeds)

By _____ Deputy

43814301020

Document Number 127512

FORM 985 H. C. MILLER CO., MILWAUKEE


State of Wisconsin } ss.
County of Forest

I, Glen Barker, do hereby
certify that on the 10th day
of December, 1984, I found
established the SE 1/16
corner of Section 30
Township 38 North, Range
14 East, Fourth Principal Meridian,
as described hereon; and that from this evidence
I established a new monument and accessories
as described hereon to perpetuate the original
location of this corner.

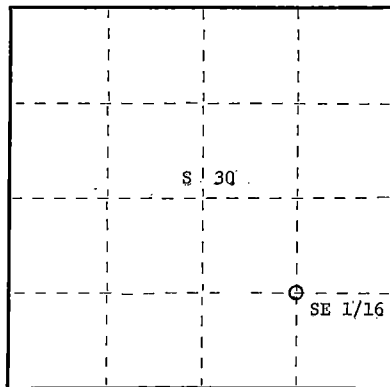
Resident witnesses:

N. Spieas

R. Lundt



T38N



○ = Corner monument restored.

CERTIFIED LAND CORNER RESTORATION

Index No. U-4

U 4

History of original corner establishment:
No evidence of any previous corner.

Description of corner evidence found:

Corner established by subdivision of the SE 1/4 Section 30.
Location of SE 1/16 is 1296.33' of SC 1/16 and 1311.34' of EC 1/16.

Description of monument and accessories I established to perpetuate the original location of this corner.

Set a 1" iron pipe with 2" diameter alloy cap stamped: S1682
Monument projects 18" above ground. T38N

Marked NBTs:

Sugar 7" N56E 15.32'
Sugar 6" N72W 30.41'

SE 1/16 S30
R14E

CPI - 1984

Dated at Rhinelander, Wis., this 6th day of February, 1985

Signature Glen Barker Title Registered Land Surveyor Registration No. 1682
(County Surveyor, Registered Land Surveyor, or other duly authorized official)

Office of Register of Deeds, County of Forest, I hereby certify that the within
instrument was filed in this office for record on the 22nd day of February, 1985
at 2:15 o'clock P. M.

Paul Aschenbrenner
(Register of Deeds)

By _____ Deputy

4384301010

Document Number 127516

FORM 985 R. C. MILLER CO., MILWAUKEE

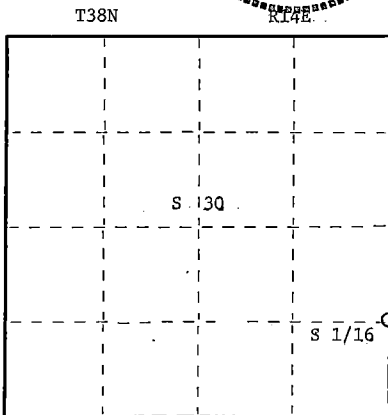
State of Wisconsin }
County of Forest } ss.

I, Glen Barker, do hereby
certify that on the 18th day
of December, 1984, I ~~found~~
established the S 1/16
corner of Section 29 & 30
Township 38, North, Range
14 East, Fourth Principal Meridian,
as described hereon; and that from this evidence
I established a new monument and accessories
as described hereon to perpetuate the original
location of this corner.

Resident witnesses:

N. Spiess

R. Lundt



○ = Corner monument restored.

CERTIFIED LAND CORNER RESTORATION

Index No. U-5

U 5

History of original corner establishment:

No evidence of any previous corner.

Description of corner evidence found:

Total distance from section corner 29-30-31-32 to 1/4 corner between section 29 & 30
is 2624.52'
Set S 1/16 1312.26' intermediate.

Description of monument and accessories I established to perpetuate the original location of this corner.

Set a 1" iron pipe with 2" diameter alloy cap stamped: S1682
Monument projects 18" above ground T38N

Marked NBTs:

Sugar 8" S59W 21.57'
Maple 8" S55E 20.06'

S 1/16 S 30 S29
R14E
CPI - 1984

Dated at Rhinelander, Wis., this 6th day of February, 1985

Signature: Glen Barker Title: Registered Land Surveyor Registration No. 1682

(County Surveyor, Registered Land Surveyor, or other duly authorized official)

Office of Register of Deeds, County of Forest, I hereby certify that the within
instrument was filed in this office for record on the 22nd day of February, 1985
at 2:15 o'clock P. M.

Paul Aschenbrenner
(Register of Deeds)

By _____ Deputy

4384301000

Document Number, 127966

FORM 985 R. C. MILLER CO., MINNEAPOLIS

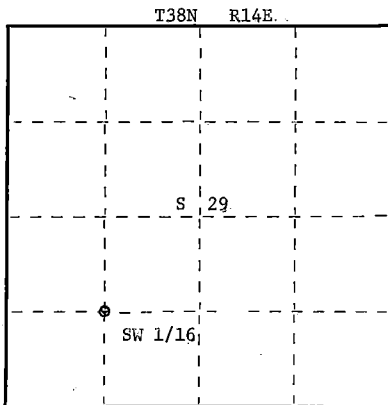
State of Wisconsin }
 County of Forest } ss.

I, Glen Barker, do hereby
 certify that on the 28th day
 of January, 1985, I ~~found~~
~~established~~ restored
 corner of the SW 1/16
 corner of Section 29
 Township 38, North, Range
14 East, Fourth Principal Meridian,
 as described hereon; and that from this evidence
 I established a new monument and accessories
 as described hereon to perpetuate the original
 location of this corner.

Resident witnesses:

N. Spiess

R. Lundt



○ = Corner monument restored.

CERTIFIED LAND CORNER RESTORATION

Index No. U-6

History of original corner establishment:

No evidence of any previous corner.

Description of corner evidence found:

Corner established by subdivision of SW 1/4 section 29.
 Location of SW 1/16 is 1353.79' of SC 1/16 and 1313.95' of WC 1/16.

Description of monument and accessories I established to perpetuate the original location of this corner.

Set a 1" iron pipe with 2" diameter alloy cap stamped:

Monument projects 18" above ground.

Marked NBTs:

Cedar 12" N15E 2.31'
 Yellow Birch 10" East 3.09'

S1682
 T38N
 SW 1/16 S 29
 R14E
 CPI-1985

Dated at Rhineland, Wis., this 18th day of April, 1985.

Signature Glen Barker Title Registered Land Surveyor Registration No. S1682

(County Surveyor, Registered Land Surveyor, or other duly authorized official)

Office of Register of Deeds, County of Forest I hereby certify that the within
 instrument was filed in this office for record on the 3rd day of May, 1985
 at 11:30 o'clock A. M.

Paul Aschenbrenner
 (Register of Deeds)

By _____ Deputy

4384291020

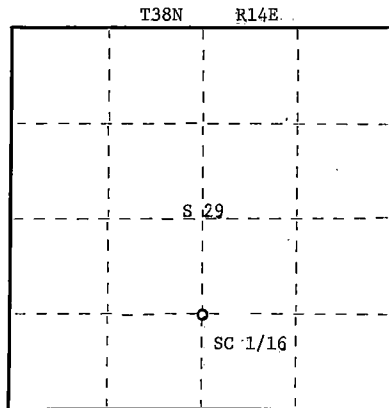
State of Wisconsin }
County of Forest } ss.

I, Glen Barker, do hereby
certify that on the 21st day
of January, 1985, I found
~~existence of the~~ SC 1/16
corner of Section 29
Township 38, North, Range
14 East, Fourth Principal Meridian,
as described hereon; and that from this evidence
I established a new monument and accessories
as described hereon to perpetuate the original
location of this corner.

Resident witnesses:

N. Spiess

R. Lundt



○ = Corner monument restored.

CERTIFIED LAND CORNER RESTORATION

Index No. U-7

History of original corner establishment:

No evidence of any previous corner.

Description of corner evidence found:

Total distance from 1/4 corner between sections 29 and 32 to C 1/4 section 29 is 2631.48'.

Set SC 1/16 1315.74' intermediate.

Description of monument and accessories I established to perpetuate the original location of this corner.

Set a 1" iron pipe 6" above ground for SC 1/16.

Marked NBT's:

Sugar 5" N18E 13.08'

Sugar 5" N61W 21.40'

S1682
T38N R14E
S 1/16 S 29
CPR - 1985

Dated at Rhinelander, Wis., this 18th day of April, 1985.

Signature Glen Barker Title Registered Land Surveyor Registration No. S1682
(County Surveyor, Registered Land Surveyor, or other duly authorized official)

Office of Register of Deeds, County of Forest, I hereby certify that the within
instrument was filed in this office for record on the 3rd day of May, 1985
at 11:30 o'clock A. M.

Paul Aschenbrenner
(Register of Deeds)

By _____ Deputy

43814291020

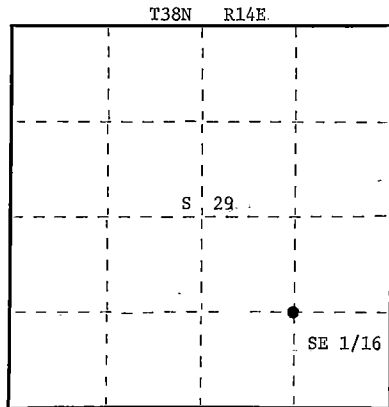
State of Wisconsin }
County of Forest } ss.

I, Glen Barker, do hereby
certify that on the 21st day
of December, 1984, I found
~~and reestablished~~ the SE 1/16
corner of Section 29
Township 38, North, Range
14 East, Fourth Principal Meridian,
as described hereon; and that from this evidence
I established a new monument and accessories
as described hereon to perpetuate the original
location of this corner.

Resident witnesses:

N. Spiess

R. Lundt



○ = Corner monument restored.

CERTIFIED LAND CORNER RESTORATION

Index No. u-8

History of original corner establishment:

A 1-1/4" well point bears N88E 83.16' of new established monument.
Well point sets in old camp site. I believe it to be a fixture of the camp.

Description of corner evidence found:

Corner established by subdivision of SE 1/4 section 29.
Location of SE 1/16 is 1329.86 of SC 1/16 and 1315.73' of EC 1/16.

Description of monument and accessories I established to perpetuate the original location of this corner.

Set a 1" iron pipe with 2" diameter alloy cap stamped:
Monument projects 12" above ground.

Marked NBTs: Maple 5" N28E 49.94'
Red Pine N83W 59.09'

S1682
T38N
SE 1/16 S 29
R14E
CPI-1984

Dated at Rhineland, Wis., this 17th day of April, 1985

Signature Glen Barker Title Registered Land Surveyor Registration No. S1682
(County Surveyor, Registered Land Surveyor, or other duly authorized official)

Office of Register of Deeds, County of Forest, I hereby certify that the within
instrument was filed in this office for record on the 3rd day of May, 1985
at 11:30 o'clock A. M.

Paul Aschenbrenner
(Register of Deeds)

By _____ Deputy

CERTIFIED LAND CORNER RESTORATION

Index No. U-9

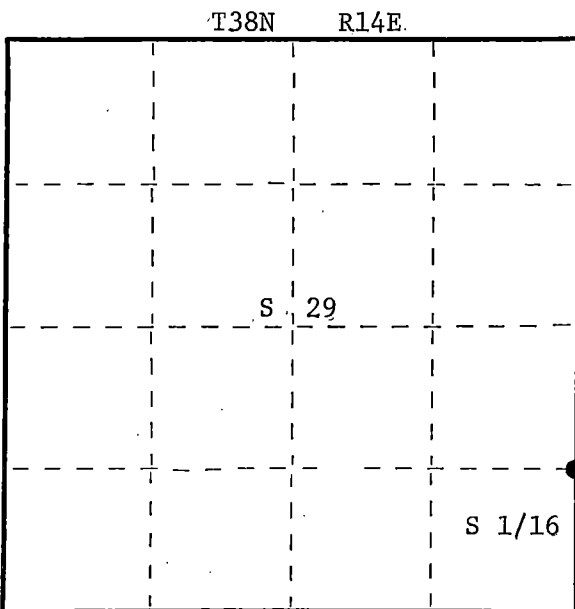
State of Wisconsin }
County of Forest } ss.

I Glen Barker, do hereby
certify that on the 31st day
of December, 1984, I found
~~established~~ S 1/16
corner of Sections 28 & 29
Township 38, North, Range
14 East, Fourth Principal Meridian,
as described hereon; and that from this evidence
I established a new monument and accessories
as described hereon to perpetuate the original
location of this corner.

Resident witnesses:

N. Spiess

R. Lundt



○ = Corner monument restored.

History of original corner establishment:

No evidence of any previous corner.

Description of corner evidence found:

Total distance from section corner 28-29-32-33 to 1/4 corner between 28 & 29 is
2631.70'.

Set S 1/16 1315.85' intermediate.

Description of monument and accessories I established to perpetuate the original location of this corner.

Set a 1" iron pipe with 2" diameter alloy cap stamped:

Monument projects 18" above ground.

Marked NBTs: Sugar 8" N38E 9.14'

Sugar 8" N62W 26.95'

S1682
T38N
S 1/16
S29 | S28
R14E
CPI-1984

Dated at Rhineland, Wis., this 17th day of April, 1985

Signature Glen Barker Title Registered Land Surveyor Registration No. S1682
(County Surveyor, Registered Land Surveyor, or other duly authorized official)

Office of Register of Deeds, County of Forest, I hereby certify that the within
instrument was filed in this office for record on the 3rd day of May, 1985
at 11:30 o'clock A. M.

Paul Aschenbrenner
(Register of Deeds)

By _____ Deputy

Document Number 127963

FORM 985 H. C. MILLER CO., MILWAUKEE

43814291000

171027

U. S. PUBLIC LAND SURVEY MONUMENT RECORD

INSTRUCTIONS:

This record shall show the location of the corner and shall include all of the following nine elements (a through I).

- (a) Identify the corner by reference to the U.S. public land survey system.
○ = Corner monument restored.

Section Corner to Sections 25, 30, 31, and 36, T.38N., R.13-14E., Forest County, Wisconsin

State Plane Coordinates:

N = 210448.062

E = 2274802.273


Geographic Coordinates:

N = 45-44-14-843

W = 88-48-01.270

REGISTER'S OFFICE
Forest County, Wis.
Received for record this 21st day
of March A.D., 2001 at
9:30 o'clock A.M. and recorded
in Vol. Corner Restoration
page V-1

Kay Swanson, Deputy
Register of Deeds



R.13E. R.14E.

- (b) Describe any record evidence, monument evidence, occupational evidence, testimonial evidence or any other material evidence you considered, and whether the monument was found or placed.

Original Government Survey in 1858 by Alfred Millard. Set wood post and the following bearing trees; Tamarac, 16", N.31°W., 57 links, Tamarac, 14", N.65°E., 46 links, Tamarac, 16", S.39°E., 40 links, Tamarac, 14", S.17°W., 24 links.

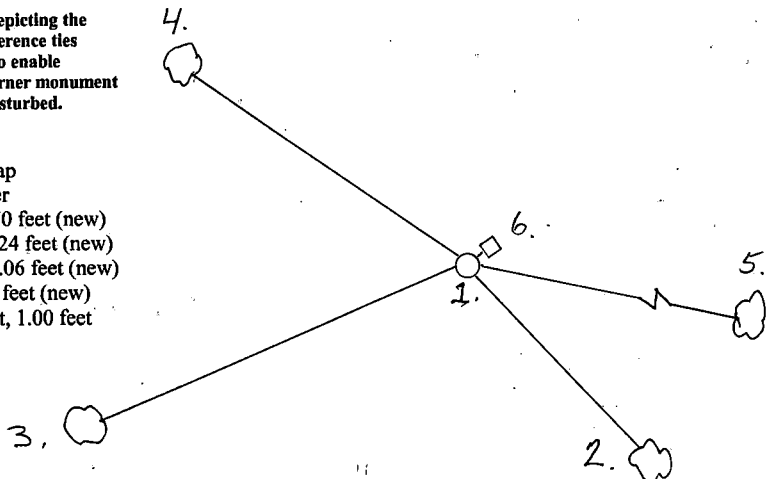
In 1966, Jean Resvick, RLS with the U.S. Forest Service, found a scribed cedar post and original bearing tree evidence. Set a 2 inch diameter galvanized iron pipe 5 feet long, with a brass cap marked; T.38N., R.13E., R.14E., S25, S30, S31, S36, 1966, S-802. Blazed and scribed new bearing trees; W.Birch, 5", N.59°E., 30.78 feet, Cedar, 5", S.18°E., 19.59 feet, Tamarac, 7", S.69°W., 31.33 feet, Cedar, 8", N.11°W., 41.00 feet.

On 10-9-97, Alan Harrison, RLS with the U.S. Forest Service, found the monument and accessories as set by Resvick in 1966. All bearing trees cut down this day for GPS observations. Blazed and scribed new bearing trees as noted below.

- (c) In the plan view drawing below, provide reference ties to at least 4 witness monuments, or If the location is within a municipality, to at least 2 witness monuments. (witness monuments shall be made of concrete, natural stone, iron or other equally durable material.)

- (d) Show a plan view drawing depicting the relevant monuments and reference ties which is sufficient in detail to enable accurate relocation of the corner monument if the corner monument is disturbed. Indicate north.

- 1.) 2" x 60" iron pipe with cap stamped to identify corner
- 2.) Cedar, 10", S.37°E., 37.70 feet (new)
- 3.) Cedar, 12", S.66°W., 60.24 feet (new)
- 4.) Balsam, 6", N.44°W., 49.06 feet (new)
- 5.) Cedar, 9", S.78°E., 51.90 feet (new)
- 6.) Steel sign post, Northeast, 1.00 feet



(e) Describe any material discrepancy between the location of the corner as restored or reestablished and the location of that corner as previously restored or reestablished by distance and direction. Show the discrepancy on the plan view drawing under (d), above. Show the distances between the corner as previously restored or reestablished and (1) the corner as restored or reestablished, and (2) to at least 2 of the witness monuments shown on the drawing in (d), above.

None

(f) Was the corner restored through acceptance of (1) an obliterated evidence location, or, (2) a found perpetuated location?

2.) found perpetuated location.


(g & h) Was the corner reestablished through lost corner proportionate methods? If so, show the method, including the directions and distances to other public land survey corners used as evidence or used for proportioning in determining the corner location?

No

(I) I, Alan D. Harrison
(type or print name) certify that the corner location shown on this record was determined by me or under my direction and control and that this U. S. Public Land Survey Monument Record is correct and complete to the best of my knowledge and belief.

Alan D. Harrison 8/13/01
Signature Date

CERTIFICATE READY FOR FILING: David Renger
District Ranger



CERTIFIED LAND CORNER RESTORATION

State of Wisconsin

County of Forest

ss.

I, Jean F. Resvick, do hereby certify that on the 28th day of October, 1966, I found evidence of the Northwest section corner of Section 31 Township 38 North, Range 14 East, Fourth Principal Meridian, as described hereon; and that from this evidence I established a new monument and accessories as described hereon to perpetuate the original location of this corner:

Description of original monument and accessories and subsequent restorations:

80.00 chains north between Sections 31 and 36 set post for section corner of Sections 25, 30, 31 and 36.
Tamarack 16", N31°W, 57 lks.
Tamarack 14", N65°E, 46 lks.
Tamarack 16", S39°E, 40 lks.
Tamarack 14", S17°W, 24 lks.

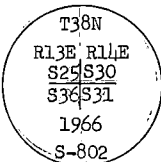


Description of corner evidence found:

8 x 8 scribed cedar post with a 6 x 6 new cedar post alongside of it.
N31°W, 37.6 ft., tamarack stump.
N65°E, 30.4 ft., tamarack stump.
S39°E, 26.4 ft., tamarack stump.
S17°W, 15.8 ft., tamarack stump and fallen tree, blaze marks had been chopped out.

Description of monument and accessories I established to perpetuate the original location of this corner:

Replaced 8 x 8 cedar post with 2 inch inside diameter, galvanized iron pipe, 5 feet long, filled with concrete, flanged at bottom, with brass tabled marked:



From which the following blazed and scribed new bearing trees bear:

White Birch 5", N59°E, 30.78 ft., 46.64 lks.
Cedar 5", S18°E, 19.59 ft., 29.68 lks.
Tamarack 7", S69°W, 31.33 ft., 47.47 lks.
Cedar 8" N11°W, 41.00 ft., 62.12 lks.

Resident witnesses

Dated at Rhinelanders Wisconsin, this 6th day of Feb. 1967.

Signature Jean F. Resvick Title Cadastral Surveyor
(County Surveyor, Registered Land Surveyor, or other duly authorized official)

Surveyors Registration No. S-802 DOC. NO. 92683

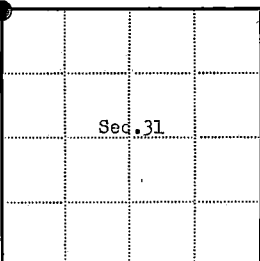
Office of Register of Deeds County of Forest

I hereby certify that the within instrument was filed in this office for record on the 2nd day of March, 1967, and was filed in Book No. 1 Page No. V-1 of County Records.

Signature Eugene Stetson Title Register of Deeds

Township 38 North, Range 14 East, Section 31, Index No. V-1, Page No.

43813250000



● = Corner monument restored

□ =

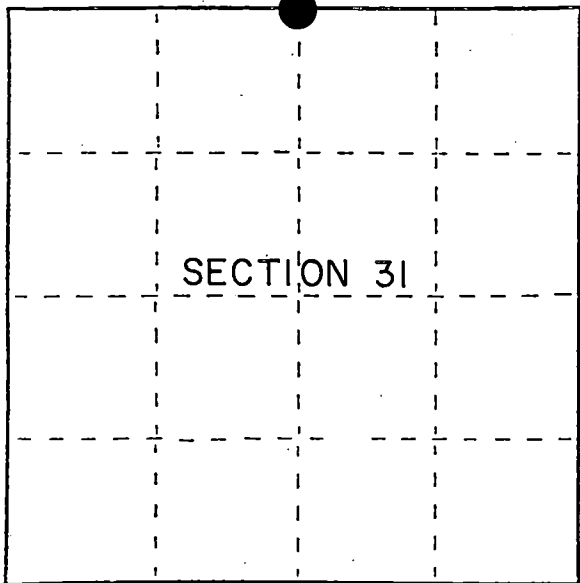
U.S. PUBLIC LAND SURVEY MONUMENT RECORD

Index No. V - 3

State of Wisconsin }
County of Forest } ss.

I, Gary L. Pisoni, do hereby
certify that on the 16th day
of January, 19 95, I found
evidence of the North Quarter
corner of Section 31
Township 38, North, Range
14 East, Fourth Principal Meridian,
as described hereon; and that from this evidence
I established a new monument and accessories
as described hereon to perpetuate the original
location of this corner.

Resident witnesses:



● = Corner monument restored.

History of original corner establishment:

Original Government Survey in 1865 by J.L. Nowlin. East corrected between Sections 30 and 31 at 43.40 chs., set Quarter Section post, from which the following bear;
Fir, 7", S 20° E, 12 lks, Cedar, 6", N 85° W, 15 lks.

Ray Leigh, Consolidated Forester, recovered this corner in 1949. He found an old wood post and maple BT to the Northwest.

In 1976, Philip T. Hansen, RLS, with Consolidated Paper Company, found old wood post as described above and set in place of post a 2½" dia. Berntsen aluminum capped mon. and blazed and scribed new bearing trees:

Sugar	8"	S 37° E	42.77 feet
Sugar	8"	N 03° E	36.76 feet

Description of corner evidence found:

Found monument and bearing trees as described above:

Sugar Maple	12"	S 40° E	43.05 feet
Sugar Maple	10"	N 03° E	37.12 feet

Description of monument and accessories I established to perpetuate the original location of this corner.

Blazed and scribed the following new bearing trees; (Measurements taken to a nail in side of tree)

Sugar Maple	6"	N 41° W	19.39 feet
Ash	9"	N 60° E	11.30 feet
Steel Sign Post		West	0.85 feet

Dated at Iron River, MI, ~~Wis~~, this 5th day of March, 19 95

Signature Gary L. Pisoni Title Land Surveyor Registration No. S-1634
(County Surveyor, Registered Land Surveyor, or other duly authorized official)

Office of Register of Deeds, County of Forest, I hereby certify that the within instrument was filed in this office for record on the 20th day of March, 19 97 at 1:30 o'clock P M.

(Register of Deeds)

By [Signature] Deputy

FORM NO. 985-A

H.C. Miller Company
Madison, Wisconsin

Stock No. 26273

158145

4381430020

- (e) Describe any material discrepancy between the location of the corner as restored or reestablished and the location of that corner as previously restored or reestablished by distance and direction. Show the discrepancy on the plan view drawing under (d), above. Show the distances between the corner as previously restored or reestablished and (1) the corner as restored or reestablished, and (2) to at least 2 of the witness monuments shown on the drawing in (d), above.


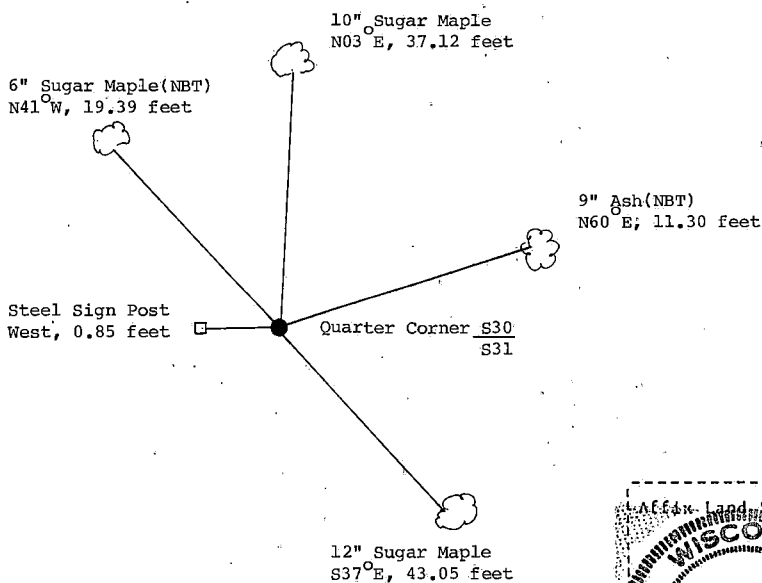
None

- (f) Was the corner restored through acceptance of (1) an obliterated evidence location, or, (2) a found perpetuated location?

Restored through acceptance of a found perpetuated location.

- (g) Was the corner reestablished through lost corner proportionate methods? If so, show the method, including the directions and distances to other public land survey corners used as evidence or used for proportioning in determining the corner location?

No



- (i) I, Gary L. Pisoni (type or print name) certify that the corner location shown on this record was determined by me or under my direction and control and that this U.S. Public Land Survey Monument Record is correct and complete to the best of my knowledge and belief.

Signature

Date

Gary L. Pisoni

4-10-95

CERTIFIED LAND CORNER RESTORATION

Index No. **V 5**


State of Wisconsin }
County of **Forest** } ss.

I, **Philip T. Hansen**, do hereby certify that on the **22nd** day of **January**, 19 **76**, I found evidence of the **Quarter** corner of **Section 30 and 31** Township **38**, North, Range **14 East**, Fourth Principal Meridian, as described hereon; and that from this evidence I established a new monument and accessories as described hereon to perpetuate the original location of this corner.

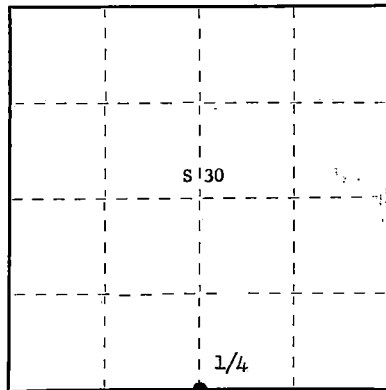
Resident witnesses:

Glen Barker

Jim Claflin



T38N R14E



○ = Corner monument restored.

History of original corner establishment: **Original corner established by James L. Nowlin, Deputy Surveyor, in 1865.**

Ray Leigh, Consolidated Forester, recovered this corner in 1949. He found an old wood post and an old maple BT northwest, and an old Forest Service location tag on 12" hemlock, 37 links north.

Description of corner evidence found: **Recovered bottom half of an old decayed cedar post with a rock cairn built up around it. Also found an old Forest Service location tag and 14" hemlock identifying corner.**

No old BT's were in evidence.

Description of monument and accessories I established to perpetuate the original location of this corner.
**Replaced old wood post with 2-1/2" Berntsen, A-1 Federal Monument, aluminum with magnet installed in cap and base. Cap stamped -
Pipe projects 18" above ground.
Replaced rock cairn around base.**

NET's - Sugar 8" S37°E 64.8 links scribed 1/4 BT
Sugar 8" N30°E 55.7 links scribed 1/4 BT

Pipe and BT's painted blue.

T38N R14E

1/4 S 30
S 31

S498-1976

Dated at **Argonne**, Wis., this **26th** day of **January**, 19 **76**.

Signature *Philip T. Hansen* Title **Registered Land Surveyor** Registration No. **S-498**
(County Surveyor, Registered Land Surveyor, or other duly authorized official)

Office of Register of Deeds, County of **Forest**, I hereby certify that the within instrument was filed in this office for record on the **14th** day of **February**, 19 **76** at **1:00** o'clock **P.** M.

Eugene Stutzman
(Register of Deeds)

DOCUMENT NUMBER ---- **108706**

By..... Deputy

Document Number 127503

FORM 985 R. C. MILLER CO. MINNEAPOLIS

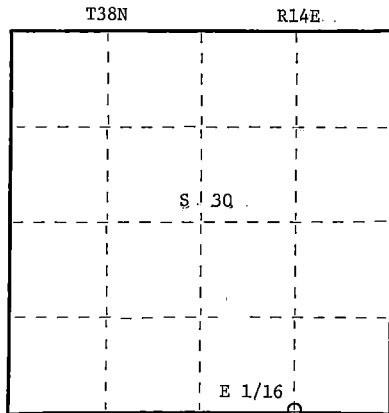

State of Wisconsin } ss.
County of Forest

I, Glen Barker, do hereby
certify that on the 10th day
of December, 1984, I found
evidence of the E 1/16
corner of Sections 30 & 31
Township 38 North, Range
14 East, Fourth Principal Meridian,
as described hereon; and that from this evidence
I established a new monument and accessories
as described hereon to perpetuate the original
location of this corner.

Resident witnesses:

N. Spiess

R. Lundt



○ = Corner monument restored.

CERTIFIED LAND CORNER RESTORATION

Index No. 4-4
V 4

History of original corner establishment:

No evidence of any previous corner.

Description of corner evidence found:

Total distance from Section corner 29-30-31-32 to 1/4 corner between sections 30 & 31 is 2588.56'.

Set E 1/16 1294.28' intermediate.

Description of monument and accessories I established to perpetuate the original location of this corner.

Set a 1" iron pipe with 2" diameter alloy cap stamped:
Monument projects 18" above ground.

S1682

Marked NBTs:

T38N

Black spruce 4" N47W 20.91'
Cedar 5" N70E 12.10'

E 1/16 S30
S31

R14E

CPI - 1984

Dated at Rhinelander, Wis., this 6th day of February, 1985.

Signature: *Glen Barker* Title: Registered Land Surveyor Registration No. 1682
(County Surveyor, Registered Land Surveyor, or other duly authorized official)Office of Register of Deeds, County of Forest, I hereby certify that the within
instrument was filed in this office for record on the 22nd day of February, 1985
at 2:15 o'clock P. M.

Paul Aschenbrenner
(Register of Deeds)

By Deputy

42814300010

U.S. PUBLIC LAND SURVEY MONUMENT RECORD

Index No. V - 5

State of Wisconsin }
County of Forest } ss.

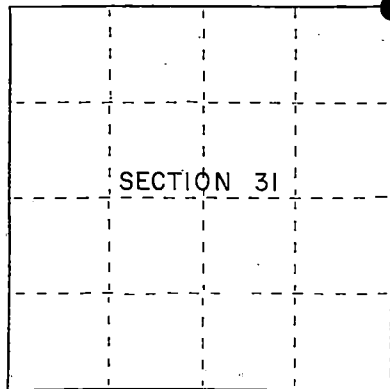
I, Gary L. Pisoni, do hereby
certify that on the 16th day
of January, 1995, I found
evidence of the Northeast Section
corner of Section 31
Township 38, North, Range
14 East, Fourth Principal Meridian,
as described hereon; and that from this evidence
I established a new monument and accessories
as described hereon to perpetuate the original
location of this corner.

Resident witnesses:

.....

.....

.....



⊙ = Corner monument restored.

History of original corner establishment:

Original Government Survey in 1865 by James L. Nowlin. At 80.00 chs., set Section Corner Post from which the following bear; Hemlock, 12", N50°W, 14 lks., Birch, 12", N40°E, 35 lks.

In 1966, Jean Resvick, RLS, with the Forest Service, found a 4" X 4" scribed cedar post and original bearing tree evidence. In place of post, set a 2" diameter galvanized iron pipe, 5 feet long, with a brass cap stamped to identify the corner. Blazed and scribed the following new bearing trees;

Black Ash	4"	N61°E	24.02 feet
Hemlock	7"	S51°E	39.91 feet
Y. Birch	5"	S28°W	21.42 feet
Maple	4"	N28°W	16.83 feet

Description of corner evidence found:

Found monument and bearing trees as described above;

Black Ash	6"	N61°E	23.85 feet
Hemlock	8"	S51°E	33.29 feet
Y. Birch	7"	S28°W	21.42 feet
Red Maple	5"	N28°W	16.75 feet
Wood Sign Post		S61°W	1.80 feet

Description of monument and accessories I established to perpetuate the original location of this corner.

Set a Steel Sign Post, N61°E, 1.55 ft. from monument.

Dated at Iron River, MI, this 5th day of March, 1995

Signature Gary L. Pisoni Title Land Surveyor Registration No. S-1634
(County Surveyor, Registered Land Surveyor, or other duly authorized official)

Office of Register of Deeds, County of Forest, I hereby certify that the within
instrument was filed in this office for record on the 20th day of March, 1997
at 1:30 o'clock P M.

(Register of Deeds)

By John Pauline Deputy

(e) Describe any material discrepancy between the location of the corner as restored or reestablished and the location of that corner as previously restored or reestablished by distance and direction. Show the discrepancy on the plan view drawing under (d), above. Show the distances between the corner as previously restored or reestablished and (1) the corner as restored or reestablished, and (2) to at least 2 of the witness monuments shown on the drawing in (d), above.


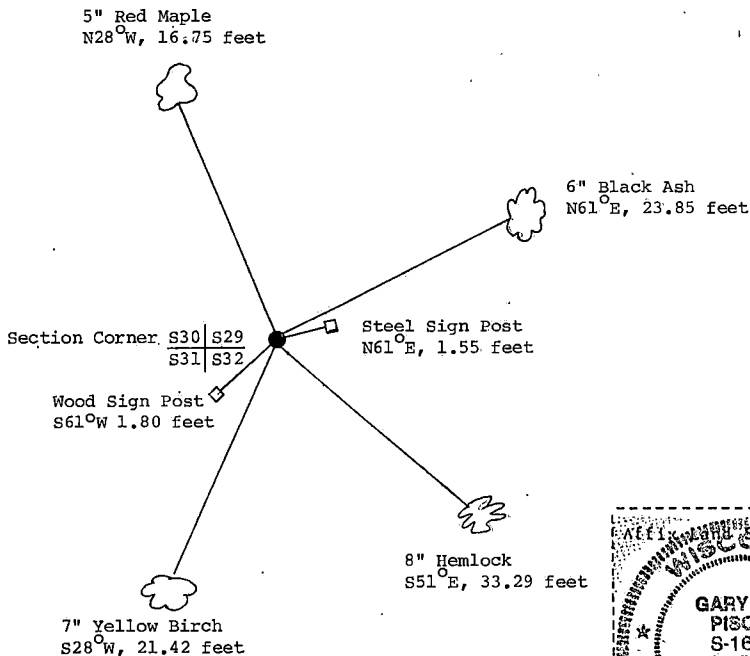
None

(f) Was the corner restored through acceptance of (1) an obliterated evidence location, or, (2) a found perpetuated location?

Restored through acceptance of a found perpetuated location.

(g) Was the corner reestablished through lost corner proportionate methods? If so, show the method, including the directions and distances to other public land survey corners used as evidence or used for proportioning in determining the corner location?

No



(i) I, Gary L. Pisoni
 (Type or print name) certify that the corner location shown on this record was determined by me or under my direction and control and that this U.S. Public Land Survey Monument Record is correct and complete to the best of my knowledge and belief.

Signature

Date

4-10-95

CERTIFIED LAND CORNER RESTORATION

State of Wisconsin

County of Forest

ss.


I, Jean F. Resvick, do hereby certify that on the 26th day of October, 1966, I found evidence of the Northeast Section corner of Section 31 Township 38 North, Range 14 East, Fourth Principal Meridian, as described hereon; and that from this evidence I established a new monument and accessories as described hereon to perpetuate the original location of this corner:

Description of original monument and accessories and subsequent restorations:

80.00 chains north between Sections 31 and 32 set post for section corner of Sections 29, 30, 31 and 32.

Hemlock 12", N50°W, 14 lks.

Birch 12", N40°E, 35 lks.

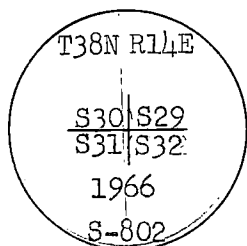


Description of corner evidence found:

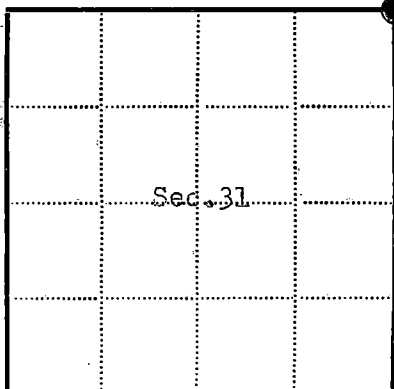
1. 4x4 scribed cedar post leaning against tree, point of post found in place.
2. Conservation poster on hemlock just south of post dated 9/ /55
3. Hemlock stump bears N50°W, 9.7 ft. from post. Ax marks on stump. No scribing could remain in its decayed condition.
4. N40°E, 23.1 ft. from post, stump hole.

Description of monument and accessories I established to perpetuate the original location of this corner:

Replace point of 4x4 post with 2 inch inside diameter, galvanized iron pipe, 5 feet long, flanged at bottom, filled with concrete.
With brass tablet marked:



From which the following blazed and scribed new bearing trees bear:
Black ash 4", N61°E, 24.02 ft., 36.39 lks.
Hemlock 7", S51°E, 39.91 ft., 60.47 lks.
Yellow birch 5", S28°W, 21.42 ft., 32.45 lks.
Maple 4", N28°W, 16.83 ft., 25.50 lks.



● = Corner monument restored

□ =

Resident witnesses

Dated at Rhinelanders Wisconsin, this 6th day of Feb 1967.

Signature Jean F. Resvick Title Cadastral Surveyor
(County Surveyor, Registered Land Surveyor, or other duly authorized official)

Surveyors Registration No. S-802

Doc. No. 92684

Office of Register of Deeds County of Forest

I hereby certify that the within instrument was filed in this office for record on the 2nd day of March 1967, and was filed in Book No. 1 Page No. V-5 of County Records.

Signature Eugene Staszny Title Register of Deeds

Township 38 North, Range 14 East, Section 31, Index No. V-5, Page No. 1

4381430 0000

Document Number 127962

FORM 955, R. C. MILLER CO., MINNEAPOLIS

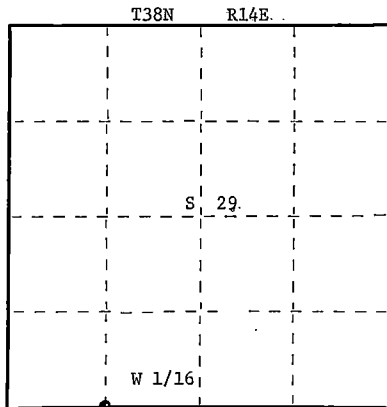
State of Wisconsin } ss.
County of Forest

I, Glen Barker, do hereby
certify that on the 21st day
of December, 1984, I found
~~re-established~~ the W 1/16
corner of Sections 29 & 32
Township 38, North, Range
14 East, Fourth Principal Meridian,
as described hereon; and that from this evidence
I established a new monument and accessories
as described hereon to perpetuate the original
location of this corner.

Resident witnesses:

N. Spiess

R. Lundt



○ = Corner monument restored.

CERTIFIED LAND CORNER RESTORATION

Index No. V-6

History of original corner establishment:

Old wood post bears S57°-57'-10"E 1.45' of new established monument.

Description of corner evidence found:

Total distance from section corner 29-30-31-32 to 1/4 corner between sections
29 & 32 is 2684.15'.
Set W 1/16 1342.08' intermediate.

Description of monument and accessories I established to perpetuate the original location of this corner.

Set a 1" iron pipe with 2" diameter alloy cap stamped:
Monument projects 18" above ground.
Marked NBTs:

Sugar 7" N10E 17.13'
Sugar 5" N77E 6.74'

S1682
T38N
S 29
S 32
R14E
CPI-1984

Dated at Rhinelander, Wis., this 17th day of April, 1985

Signature Glen Barker Title Registered Land Surveyor Registration No. S1682
(County Surveyor, Registered Land Surveyor, or other duly authorized official)

Office of Register of Deeds, County of Forest, I hereby certify that the within
instrument was filed in this office for record on the 3rd day of May, 1985
at 11:30 o'clock A. M.

Paul Aschenbrenner
(Register of Deeds)

By _____ Deputy

4381429 0030

CERTIFIED LAND CORNER RESTORATION

State of Wisconsin

County of Forest

ss.

I, Jean F. Resvick, do hereby certify that on the 16th day of August, 1966, I found evidence of the North quarter corner of Section 32 Township 38 North, Range 14 East, Fourth Principal Meridian, as described hereon; and that from this evidence I established a new monument and accessories as described hereon to perpetuate the original location of this corner:

Description of original monument and accessories and subsequent restorations:

39.50 chains west corrected between sections 29 and 32,
set post for quarter corner.

Spruce 7", N61°W, 45 lks.
Tamarack 6", S12°E, 10 lks.

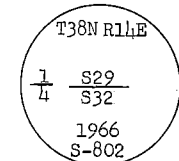


Description of corner evidence found:

Corner marked with 7 inch diameter cedar post top 3 ft. which was squared to 5x5. Post was 5 feet above ground in ring of rock. A 4x4 cedar post, 2½ ft. long, scribed ¼, was wired to west side of large post. This corner found marked and used by others has been in place for over 30 years.

Description of monument and accessories I established to perpetuate the original location of this corner:

Replaced cedar post with 2 inch inside diameter, galvanized iron pipe, 5 feet long, flanged at bottom, filled with concrete with brass tablet marked:



From which the following blazed and scribed new bearing trees bear:

Maple 11", N2°W, 25.88 ft., 39.21 lks.
Yellow birch 6", S6°30'E, 31.79 ft., 48.17 lks.

Resident witnesses

Dated at Rhinelanders Wisconsin, this 6th day of Feb 1967.

Signature Jean F. Resvick Title Cadastral Surveyor
(County Surveyor, Registered Land Surveyor, or other duly authorized official)

Surveyors Registration No. S-802

DOC. NO. 92685

Office of Office Register of Deeds County of Forest

I hereby certify that the within instrument was filed in this office for record on the 2nd day of March 1967, and was filed in Book No. 1 Page No. V-7 of County Records.

Signature Eugene Stagnier Title Register of Deeds

Township 38 North, Range 14 East, Section 32, Index No. V-7, Page No.

4381429020

U.S. PUBLIC LAND SURVEY MONUMENT RECORD

Index No. V-7

State of Wisconsin }
County of Forest } ss.

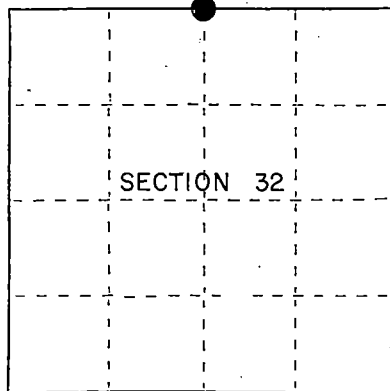
I, Gary L. Pisoni, do hereby certify that on the 16th day of January, 1995, I found evidence of the North Quarter corner of Section 32 Township 38, North, Range 14 East, Fourth Principal Meridian, as described hereon; and that from this evidence I established a new monument and accessories as described hereon to perpetuate the original location of this corner.

Resident witnesses:

.....

.....

.....



● = Corner monument restored.

History of original corner establishment:

Original Government Survey in 1865 by James L. Nowlin. West corrected bet. Sections 29 and 32, at 39.50 chs., set Quarter Section Post, from which the following bear; Spruce, 7", N61°W, 45 lks., Tamarack, 6", S12°E, 10 lks.

In 1966, Jean Resvick, RLS, with the Forest Service, found a 4" X 4" squared cedar post with scribe marks in a ring of rock. Replaced cedar post with a 2" diameter galvanized iron pipe with a brass cap stamped to identify the corner. Blazed and scribed the following new bearing trees; Maple 11" N02°W, 25.88 feet
Y. Birch 6" S06°E, 31.79 feet

Description of corner evidence found:

Found monument and bearing trees as described above;

Sugar Maple	17"	N02°W	25.88 feet
Y. Birch(Dead)		S06°E	31.79 feet

Description of monument and accessories I established to perpetuate the original location of this corner.

Blazed and scribed new bearing trees;(Measurements taken to a nail in side of tree)

Sugar Maple	8"	N65°E	63.04 feet
Sugar Maple	8"	S13°E	93.67 feet
Sugar Maple	9"	S39°W	42.94 feet
Steel Sign Post		S88°E	1.10 feet

Dated at Iron River, MI, this 5th day of March, 1995.

Signature Gary L. Pisoni Title Land Surveyor Registration No. S-1634
(County Surveyor, Registered Land Surveyor, or other duly authorized official)

Office of Register of Deeds, County of Forest, I hereby certify that the within instrument was filed in this office for record on the 20th day of March, 1997 at 1:30 o'clock P M.

(Register of Deeds)

By Gary L. Pisoni Deputy

- (e) Describe any material discrepancy between the location of the corner as restored or reestablished and the location of that corner as previously restored or reestablished by distance and direction. Show the discrepancy on the plan view drawing under (d), above. Show the distances between the corner as previously restored or reestablished and (1) the corner as restored or reestablished, and (2) to at least 2 of the witness monuments shown on the drawing in (d), above.


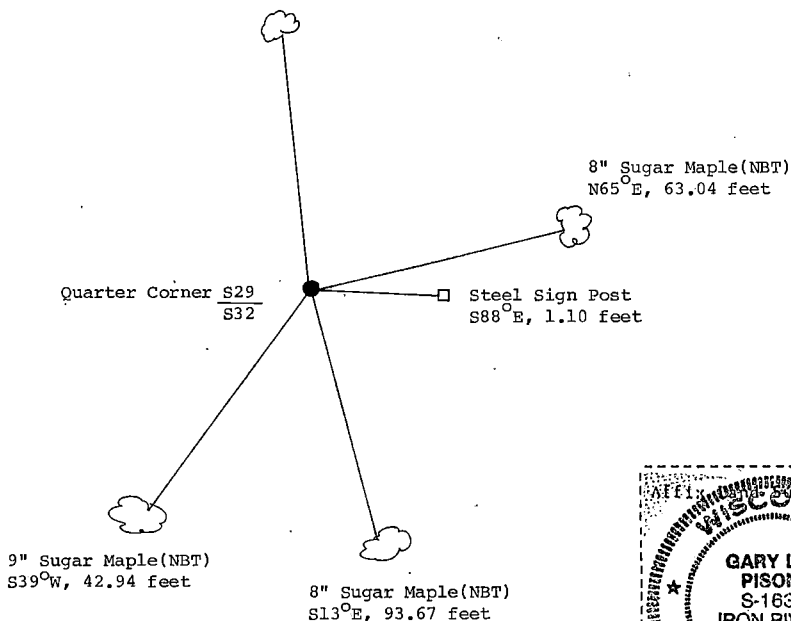
None

- (f) Was the corner restored through acceptance of (1) an obliterated evidence location, or, (2) a found perpetuated location?

Restored through acceptance of a found perpetuated location.

- (g,h) Was the corner reestablished through lost corner proportionate methods? If so, show the method, including the directions and distances to other public land survey corners used as evidence or used for proportioning in determining the corner location?

No
17" Sugar Maple
N02°W, 25.88 feet



- (i) I, Gary L. Pisoni
[type or print name] certify that the corner location shown on this record was determined by me or under my direction and control and that this U.S. Public Land Survey Monument Record is correct and complete to the best of my knowledge and belief.

Signature

Date

4-10-95

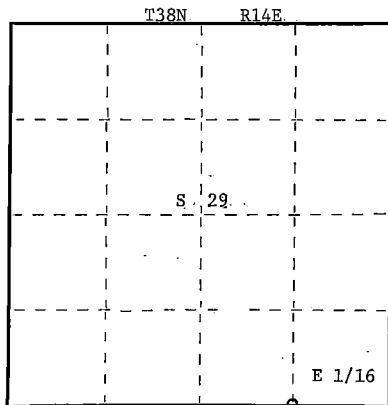
State of Wisconsin

County of Forest

} ss.

I Glen Barker, do hereby
 certify that on the 17th day
 of January, 1985, I found
 established E 1/16
 corner of Sections 29 & 32
 Township 38, North, Range
14 East, Fourth Principal Meridian,
 as described hereon; and that from this evidence
 I established a new monument and accessories
 as described hereon to perpetuate the original
 location of this corner.

Resident witnesses:

N. SpiessR. Lundt

○ = Corner monument restored.

CERTIFIED LAND CORNER RESTORATION

Index No. V-8

History of original corner establishment:

No evidence of any previous corner.

Description of corner evidence found:

Total distance from section corner 28-29-32-33 to 1/4 corner between sections 29 and 32 is 2685.60'.
 Set E 1/16 1342.80'.

Description of monument and accessories I established to perpetuate the original location of this corner.

Set a 1" iron pipe with 2" diameter alloy cap stamped:
 Monument projects 18" above ground.
 Marked NBTs:

Sugar 6" N84W 3.91'
 Sugar 6" N53E 17.59'

S1682
 T38N
 E 1/16 S 29
 S132
 R14E
 CPI-1985

Dated at Rhinelander, Wis., this 18th day of April, 19 85Signature Glen Barker Title Registered Land Surveyor Registration No. S1682
 (County Surveyor, Registered Land Surveyor, or other duly authorized official)

Office of Register of Deeds, County of Forest, I hereby certify that the within
 instrument was filed in this office for record on the 3rd day of May, 19 85
 at 11:30 o'clock A. M.

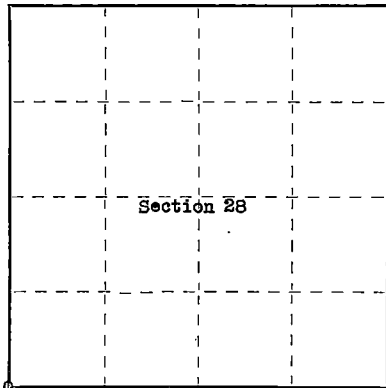
Paul Aschenbrenner
 (Register of Deeds)

By _____ Deputy

State of Wisconsin }
County of Forest } ss.

I, Robert E. Bandow, do hereby
certify that on the 11th day
of November, 1959, I found
evidence of the South-West
corner of Section 28
Township 38, North, Range
14 East, Fourth Principal Meridian,
as described hereon; and that from this evidence
I established a new monument and accessories
as described hereon to perpetuate the original
location of this corner.

Resident witnesses:



○ = Corner monument restored.

CERTIFIED LAND CORNER RESTORATION

83260


Index No.

29V 9
V 9

History of original corner establishment:

Original corner established in 1865 by James D. Nowlin, Government
Deputy Surveyor.

Original bearing trees: Cedar 15" N 54°W 13 lks.
Cedar 10" N 21°E 19 lks.



Description of corner evidence found:

4"x4" scribed wood post.

Wood post was cut from native cedar approximately
30 years ago, and scribed with standard surveyor
timber scribe. Scribed cedar (now stump) set
by others appears to have been scribed approximately
40 years ago. Stump is 18" N25°W 13.1 feet.
Corner lies 5 chains North and 3.50 chains West of the
Little Popple River (and in swamp) as called for in original Gov. notes.

Description of monument and accessories I established to perpetuate the original location of this corner.

Set 2"x5' galvanized iron pipe filled with concrete and capped with brass cap,
stamped as follows:

T38N R14E
S29 S28
S32 S33
1959

RLS No. S-104

Blazed and scribed the following trees: Cedar 15" S36°30'W 22.1 feet.
Cedar 9" N80°00'W 48.0 feet.
Cedar 12" N26°30'E 56.7 feet.

Genisot Engineering Co.

Dated at Rhinelander, Wis., this 3rd day of December, 19 59.

Signature Robert E. Bandow Title Registered Land Surveyor Registration No. S-104
(County Surveyor, Registered Land Surveyor, or other duly authorized official)

Office of Register of Deeds, County of Forest, I hereby certify that the within
instrument was filed in this office for record on the 21st day of March, 19 60
at 9:00 o'clock A. M.

Anna Peterson
(Register of Deeds)

By _____ Deputy

Subscribed and sworn to before me this 30th day of
December, 1959. Joseph G. Kiley Notary Public,
Oneida County, Wis.
My Commission expires May 1, 1960
438479000

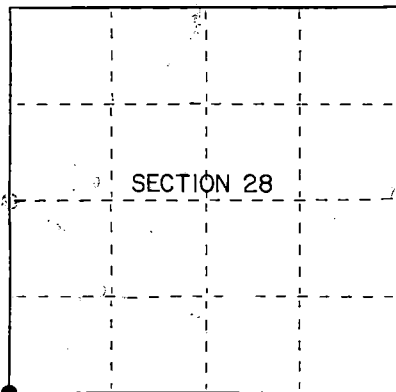
U.S. PUBLIC LAND SURVEY MONUMENT RECORD

Index No. V-9

State of Wisconsin }
County of Forest } ss.

I, Gary L. Pisoni, do hereby certify that on the 7th day of March, 1989, I found evidence of the Southwest Section corner of Section 28 Township 38, North, Range 14 East, Fourth Principal Meridian, as described hereon; and that from this evidence I established a new monument and accessories as described hereon to perpetuate the original location of this corner.

Resident witnesses:



1 = Corner monument restored.

History of original corner establishment:

Original Government Survey in 1865 by James L. Nowlin.

In 1959, Robert Badow, a local land surveyor found a 4"x4" scribed wood post marking corner position. Replaced wood post with a 2"x5' long galvanized iron pipe filled with concrete flush with ground surface with brass cap stamped: T38N, R14E, S-29, S-28, S-32, S-33, 1959, S-104 from which the following bear:

Cedar	15"	S 36°30'W	22.1 feet
Cedar	9"	N 80°00'W	48.0 feet
Cedar	12"	N 26°30'E	56.7 feet

Description of corner evidence found:

Found monument as described above from which the following bear:

Cedar	18"	S 36°30'W	22.10 feet
Cedar	14"	N 80°00'W	47.65 feet

Description of monument and accessories I established to perpetuate the original location of this corner.

Blazed and scribed the new bearing trees: (measurement taken to a nail in side of tree)

Cedar	8"	N 07°E	40.59 feet
Steel sign post		S 47°E	1.1 feet

Dated at Iron River, MI, Wis, this 18th day of December, 1989

Signature Gary L. Pisoni Title Land Surveyor Registration No. S-1634
(County Surveyor, Registered Land Surveyor, or other duly authorized official)

Office of Register of Deeds, County of Forest, I hereby certify that the within instrument was filed in this office for record on the 20th day of September, 1990 at 12:45 o'clock A M.

(Register of Deeds)

By Shirley Chitto Deputy


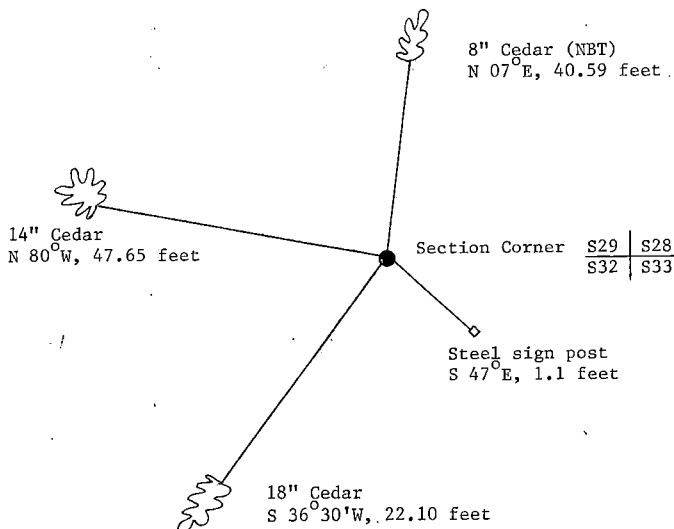
- (e) Describe any material discrepancy between the location of the corner as restored or reestablished and the location of that corner as previously restored or reestablished by distance and direction. Show the discrepancy on the plan view drawing under (d), above. Show the distances between the corner as previously restored or reestablished and (1) the corner as restored or reestablished, and (2) to at least 2 of the witness monuments shown on the drawing in (d), above.

See drawing below.

- (f) Was the corner restored through acceptance of (1) an obliterated evidence location, or, (2) a found perpetuated location?

Restored through acceptance of a found perpetuated location.

- (g&h) Was the corner reestablished through lost corner proportionate methods? If so, show the method, including the directions and distances to other public land survey corners used as evidence or used for proportioning in determining the corner location?



Gary L. Pisoni

- (i) I, Gary L. Pisoni (type or print name) certify that the corner location shown on this record was determined by me or under my direction and control and that this U.S. Public Land Survey Monument Record is correct and complete to the best of my knowledge and belief.

Signature

Date

Survey requested by:

District Ranger

Date

U.S. PUBLIC LAND SURVEY MONUMENT RECORD

Index No. V-II

State of Wisconsin }
County of Forest } ss.

I Gary L. Pisoni, do hereby
certify that on the 6th day
of March, 19 89, I found
evidence of the South quarter
corner of Section 28
Township 38, North, Range
14 East, Fourth Principal Meridian,
as described hereon; and that from this evidence
I established a new monument and accessories
as described hereon to perpetuate the original
location of this corner.

Resident witnesses:

History of original corner establishment:

Original Government survey in 1865 by James L. Nowlin. S 89°51'W corrected between
Sections 28 and 33, 40.25 chains, set quarter section post to Sections 28 and 33
from which the following bear:

Fir	12"	N 32°E	15 links
Fir	10"	S 35°W	

Description of corner evidence found:

No original corner evidence found.

On November 4, 1966, Jean Resvick, U.S.F.S. found a 3/4" diameter iron pipe at
corner position. On March 6, 1989, I found same 3/4" pipe by 4' long marking
corner position. No other evidence found and accepted iron pipe at best
available evidence for restoring this corner position.

Description of monument and accessories I established to perpetuate the original location of this corner.

In place of iron pipe, as described above, set a 2 1/2" diameter aluminum pipe
monument, 3 feet long, 33 inches in the ground, with an aluminum cap stamped:
T38N, R14E, 1/4, S-28, S-33, 1989, S-1634 from which the following new blazed
and scribed bearing trees bear (all measurements taken to a nail in side of tree):

Spruce	8"	S 07°E	6.36 feet
Hemlock	14"	N 55°W	22.10 feet
Spruce	12"	N 06°W	34.93 feet
Steel sign post		N 42°E	1.55 feet

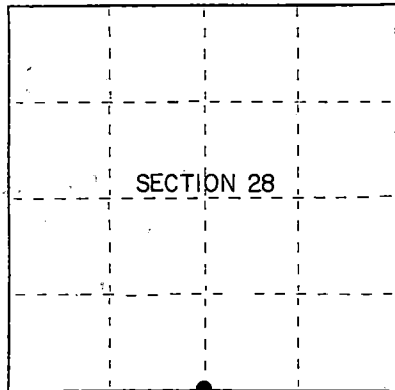
Dated at Iron River, MI, Wis., this 18th day of December, 19 89

Signature Gary L. Pisoni Title Land Surveyor Registration No. S-1634
(County Surveyor, Registered Land Surveyor, or other duly authorized official)

Office of Register of Deeds, County of Forest, I hereby certify that the within
instrument was filed in this office for record on the 20th day of September, 19 90
at 9:45 o'clock A M.

(Register of Deeds)

By Shab Chitto Deputy



● = Corner monument restored.

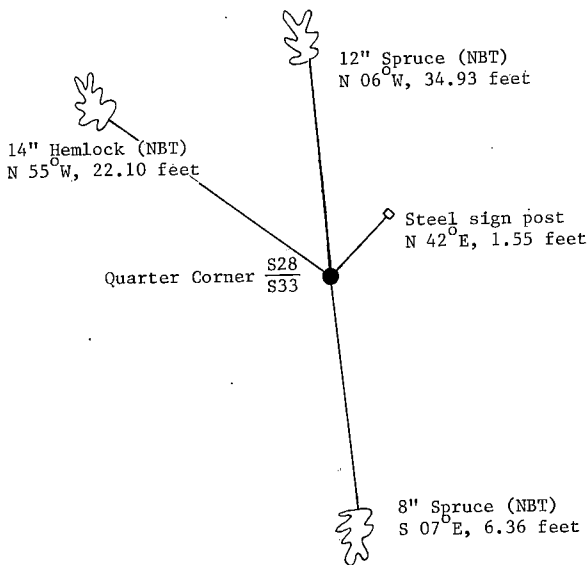
- (d) Describe any material discrepancy between the location of the corner as restored or reestablished and the location of that corner as previously restored or reestablished by distance and direction. Show the discrepancy on the plan view drawing under (d), above. Show the distances between the corner as previously restored or reestablished and (1) the corner as restored or reestablished, and (2) to at least 2 of the witness monuments shown on the drawing in (d), above.

See drawing below.

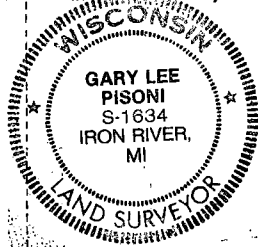
- (f) Was the corner restored through acceptance of (1) an obliterated evidence location, or, (2) a found perpetuated location?

Restored from accepted evidence.

- (g&h) Was the corner reestablished through lost corner proportionate methods? If so, show the method, including the directions and distances to other public land survey corners used as evidence or used for proportioning in determining the corner location?



Affix Land Surveyor Seal



Gary L. Pisoni

- (i) I, Gary L. Pisoni [type or print name] certify that the corner location shown on this record was determined by me or under my direction and control and that this U.S. Public Land Survey Monument Record is correct and complete to the best of my knowledge and belief.

Signature

Date

Survey requested by:

District Ranger

Date

U. S. PUBLIC LAND SURVEY MONUMENT RECORD

INSTRUCTIONS:

This record shall show the location of the corner and shall include all of the following nine elements (a through i).

- (a) Identify the corner by reference to the U.S. public land survey system.

O = Corner monument restored.

Southwest Corner of
Section 27, T38N, R14E

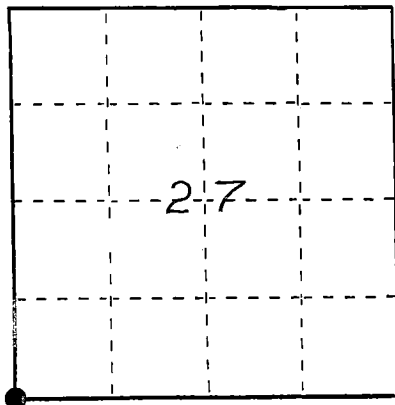
REGISTER'S OFFICE
Forest County, Wis.

Received for record this 5th day
of January A.D., 1986 at

3:50 o'clock P.M. and recorded
in Vol. CORNER RESTORATIONS

page 13

Paul Aschenbrenner
Register of Deeds



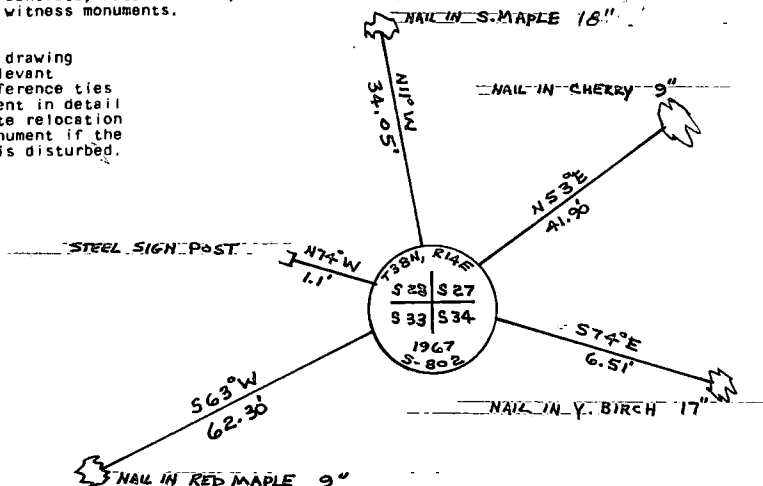
- (b) Describe any record evidence, monument evidence, occupational evidence, testimonial evidence or any other material evidence you considered, and whether the monument was found or placed.

In 1865 James L. Nowlin set wood post with the following BTs: Cedar, 15", N25°W, 23 links; Birch, 12", N18°E, 32 links. Found 2" diameter iron pipe, with 3" diameter brass tablet stamped to identify corner. This corner was restored in 1967 by Jean F. Resvick. His bearing trees were found.

Sugar	18"	N11°W	34.05 feet
Yellow Birch	17"	S74°E	6.51 feet
Hemlock(dead)	13"	S42°W	52.24 feet
Hemlock(stump)	15"	N48°W	32.8 feet
Wood Post		North	1.8 feet

- (c) In the plan view drawing below, provide reference ties to at least 4 witness monuments, or, if the location is within a municipality, to at least 2 witness monuments. (Witness monuments shall be made of concrete, natural stone, iron or other equally durable material.) Describe witness monuments.

- (d) Show a plan view drawing depicting the relevant monuments and reference ties which is sufficient in detail to enable accurate relocation of the corner monument if the corner monument is disturbed. Indicate north.



- (e) Describe any material discrepancy between the location of the corner as restored or reestablished and the location of the corner as previously restored or reestablished by distance and direction. Show the discrepancy on the plan view drawing under (d), above. Show the distances between the corner as previously restored or reestablished and (1) the corner as restored or reestablished, and (2) to at least 2 of the witness monuments shown on the drawing in (d), above.

NONE

- (f) Was the corner restored through acceptance of (1) an obliterated evidence location, or, (2) a found, perpetuated location?

Through Acceptance of a found perpetuated location

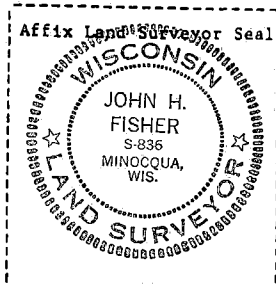
- (gah) Was the corner reestablished through lost corner proportionate methods? If so, show the method, including the directions and distances to other public land survey corners used as evidence or used for proportioning in determining the corner location?

NO

- (1) I, John H. Fisher
(Type or print name) certify that the corner location shown on this record was determined by me or under my direction and control and that this U.S. Public Land Survey Monument Record is correct and complete to the best of my knowledge and belief.

Signature

Date



10/15/86

CERTIFIED LAND CORNER RESTORATION

State of Wisconsin

County of Forest

ss.

I, Jean F. Resvick, do hereby certify that on the 9th day of May, 19 67, I found evidence of the Northeast corner of Section 33 Township 38 North, Range 14 East, Fourth Principal Meridian, as described hereon; and that from this evidence I established a new monument and accessories as described hereon to perpetuate the original location of this corner:


Description of original monument and accessories and subsequent restorations:

Original survey in 1865 by James L. Nowlin.
 North 80 chains between Sections 33 & 34.
 Set post for corner of Sections 27, 28, 33 & 34.
 Cedar 15 inches, bears N25W, 23 links.
 Birch 12 inches, bears N18E, 32 links.
 8.0 chains south to stream 10 links wide runs NE.

Description of corner evidence found:

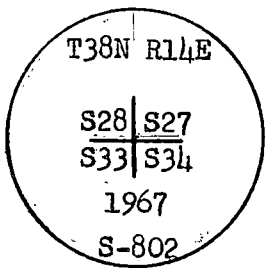
Found 3 inch squared cedar post from which the following bear:

1. Birch stump and snag with open blaze, tree 12 inches when blazed bears N18°E, 22 feet.
2. Cedar stump hole and blow down bears N25°W, 15 feet.
3. South 10 chains to river channel as now located from post.



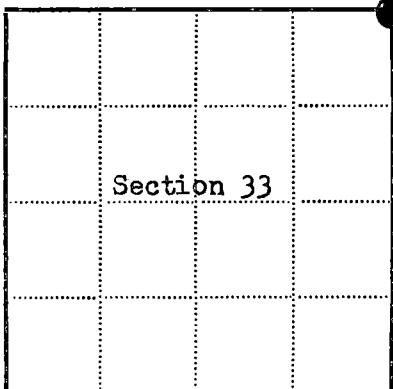
Description of monument and accessories I established to perpetuate the original location of this corner:

Replaced 3 x 3 cedar post with a 2-inch diameter, galvanized, wrought iron pipe, 5 feet long, flanged at bottom, filled with concrete, with brass cap marked:



from which the following new blazed and scribed bearing trees bear:

Sugar 16 inch, N11°W, 34.05 ft. or 51.59 lks.
 White Birch 16 inch, S74°E, 6.51 ft. or 9.86 lks.
 Hemlock 13 inch, S42°W, 52.24 ft. or 79.15 lks.
 Hemlock 15 inch, N48°W, 32.77 ft. or 49.65 lks.



● = Corner monument restored

□ =

Resident witnesses

Dated at Rhineland Wisconsin, this 21st day of July, 19 67.

Signature Jean F. Resvick Title Cadastral Surveyor
 (County Surveyor, Registered Land Surveyor, or other duly authorized official)

Surveyors Registration No. S-802 DOC. NO. 94224

Office of Register of Deeds County of Forest,
 I hereby certify that the within instrument was filed in this office for record on the 27th day of February, 19 68, and was filed in Book No. I Page No. of County Records.

Signature Eugene Stetson Title Register of Deeds

Township 38 North, Range 14 East, Section 33, Index No. V-13, Page No.

43814280000

113

U. S. PUBLIC LAND SURVEY MONUMENT RECORD

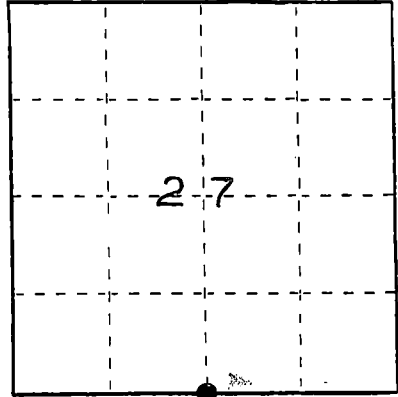
INSTRUCTIONS: This record shall show the location of the corner and shall include all of the following nine elements (a through i).

- (a) Identify the corner by reference to the U.S. public land survey system.
 O = Corner monument restored.

South One Quarter Corner of
 Section 27, T38N, R14E

REGISTER'S OFFICE
 Forest County, Wis.

Received for record this 5th day
 of November A.D., 1986, at
3:50 o'clock P.M. and recorded
 in Vol. CORNER RESTORATIONS
 page V-15
Paul A. Heubner
 Register of Deeds



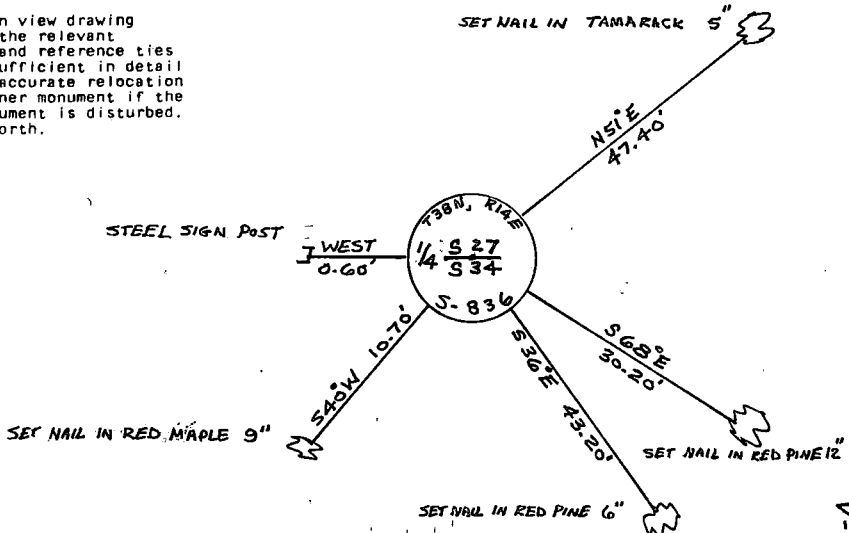
- (b) Describe any record evidence, monument evidence, occupational evidence, testimonial evidence or any other material evidence you considered, and whether the monument was found or placed.

In 1865 James L. Nowlin set wood post with the following BTs; Hemlock, 8", N21"W, 15 links; Fir, 7", N83°E, 15 links.

Set 2" diameter aluminum pipe 3 feet long with 3" diameter aluminum tablet stamped to identify corner where we found Cedar Post 4" in diameter down and metal location poster at West end of stone fence. This matches notes of Charles Seeley in 1935.

- (c) In the plan view drawing below, provide reference ties to at least 4 witness monuments, or, if the location is within a municipality, to at least 2 witness monuments. (Witness monuments shall be made of concrete, natural stone, iron or other equally durable material.)
 Describe witness monuments.

- (d) Show a plan view drawing depicting the relevant monuments and reference ties which is sufficient in detail to enable accurate relocation of the corner monument if the corner monument is disturbed. Indicate north.



- (e) Describe any material discrepancy between the location of the corner as restored or reestablished and the location of that corner as previously restored or reestablished by distance and direction. Show the discrepancy on the plan view drawing under (d), above. Show the distances between the corner as previously restored or reestablished and (1) the corner as restored or reestablished, and (2) to at least 2 of the witness monuments shown on the drawing in (d), above.

None

- (f) Was the corner restored through acceptance of (1) an obliterated evidence location, or, (2) a found perpetuated location?

Through acceptance of an obliterated evidence location

- (g&h) Was the corner reestablished through lost corner proportionate methods? If so, show the method, including the directions and distances to other public land survey corners used as evidence or used for proportioning in determining the corner location?

No

(1) I, John H. Fisher

(Type or print name) certify that the corner location shown on this record was determined by me or under my direction and control and that this U.S. Public Land Survey Monument Record is correct and complete to the best of my knowledge and belief.

John H. Fisher
Signature

10/15/86
Date



U. S. PUBLIC LAND SURVEY MONUMENT RECORD

INSTRUCTIONS: This record shall show the location of the corner and shall include all of the following nine elements (a through i).

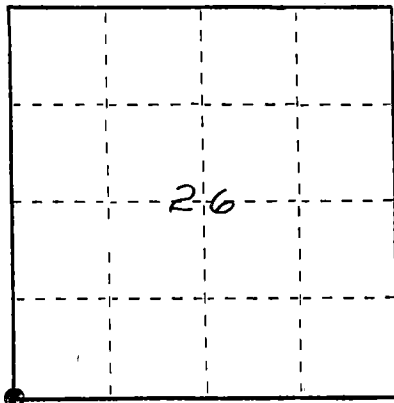
- (a) Identify the corner by reference to the U.S. public land survey system.
O = Corner monument restored.

Southwest Corner of
Section 26, T38N, R14E

REGISTER'S OFFICE
Forest County, Wis.

Received for record this 5th day
of November A.D. 1986 at
3:50 o'clock, P.M. and recorded
in Vol. CORNER RESTORATIONS

page 1-1
Paul Archbender
Register of Deeds



- (b) Describe any record evidence, monument evidence, occupational evidence, testimonial evidence or any other material evidence you considered, and whether the monument was found or placed.

In 1865 James L. Nowlin set wood post with the following BTs: Spruce 12", N5°W, 18 links; Spruce 10", N44°E, 20 links.

Found 2" diameter iron pipe with 3" diameter brass tablet stamped to identify corner, Corner was set by Jean F. Resvick in 1967.

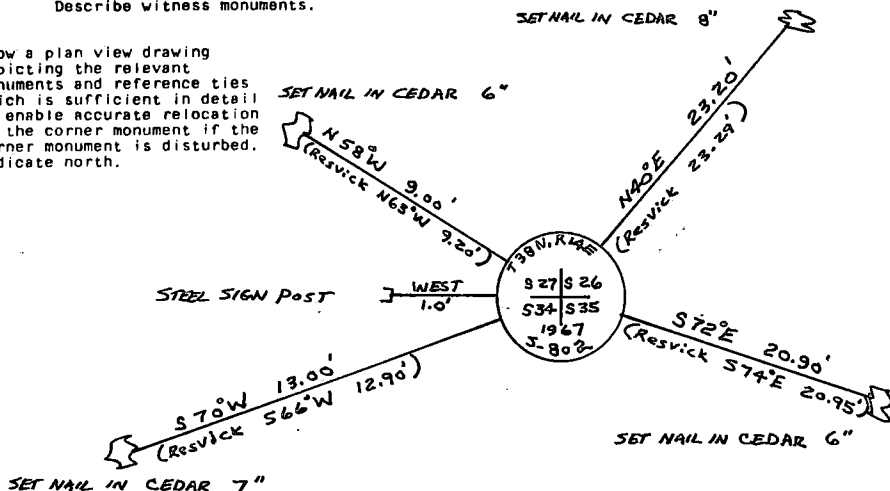
Wood post S40°W 0.9 feet

BTs found (Resvicks)

Cedar	6"	N40°E	23.29 feet
Cedar	5"	S74°E	20.95 feet
Cedar	5"	S66°W	12.9 feet
Cedar	3"	N63°W	9.2 feet

- (c) In the plan view drawing below, provide reference ties to at least 4 witness monuments, or, if the location is within a municipality, to at least 2 witness monuments. (Witness monuments shall be made of concrete, natural stone, iron or other equally durable material.)
Describe witness monuments.

- (d) Show a plan view drawing depicting the relevant monuments and reference ties which is sufficient in detail to enable accurate relocation of the corner monument if the corner monument is disturbed. Indicate north.



- (e) Describe any material discrepancy between the location of the corner as restored or reestablished and the location of that corner as previously restored or reestablished by distance and direction. Show the discrepancy on the plan view drawing under (d), above. Show the distances between the corner as previously restored or reestablished and (1) the corner as restored or reestablished, and (2) to at least 2 of the witness monuments shown on the drawing in (d), above.

See (d)

- (f) Was the corner restored through acceptance of (1) an obliterated evidence location, or, (2) a found perpetuated location?

Through acceptance of a found perpetuated location


- (g&h) Was the corner reestablished through lost corner proportionate methods? If so, show the method, including the directions and distances to other public land survey corners used as evidence or used for proportioning in determining the corner location?

NO

- (i) I, John H. Fisher
(Type or print name) certify that the corner location shown on this record was determined by me or under my direction and control and that this U.S. Public Land Survey Monument Record is correct and complete to the best of my knowledge and belief.

John H. Fisher
Signature

10/30/86
Date



CERTIFIED LAND CORNER RESTORATION

State of Wisconsin

County of Forest

ss.


I, Jean F. Resvick, do hereby certify that on the 2nd day of June, 1967, I found evidence of the Northeast section corner of Section 34 Township 38 North, Range 14 East, Fourth Principal Meridian, as described hereon; and that from this evidence I established a new monument and accessories as described hereon to perpetuate the original location of this corner:

Description of original monument and accessories and subsequent restorations:

Original survey in 1865 by James L. Nowlin.
80.0 chains north between Sections 34 and 35.
Set wood post for corner of Sections 26, 27, 34 and 35.
Spruce 12, N5°W, 18 links.
Spruce 10, N44°E, 20 links.

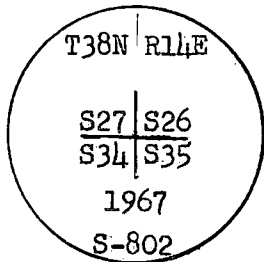
Description of corner evidence found:

3 x 3 post with iron rod driven in ground 0.6 ft. south of post.
On the east side of post, found point of old cedar post.
Spruce stump bears N5°W, 11.88 feet from post point.
Spruce stump bears N44°E, 13.20 feet from post point.



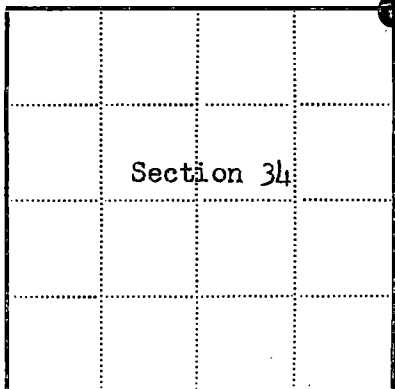
Description of monument and accessories I established to perpetuate the original location of this corner:

Replace point of cedar post with 2 inch inside diameter, galvanized wrought iron pipe, 5 feet long, filled with concrete, with brass cap marked:



from which the following blazed and scribed new bearing trees bear:

Cedar 6", N40°E, 23.29 ft. or 35.29 lks.
Cedar 5", S74°E, 20.95 ft. or 31.74 lks.
Cedar 5", S66°W, 12.90 ft. or 19.55 lks.
Cedar 3", N63°W, 9.20 ft. or 13.94 lks.



● = Corner monument restored

□ =

Resident witnesses.....

Dated at Rhineland Wisconsin, this 21st day of July, 1967.

Signature Jean F. Resvick Title Cadastral Surveyor
(County Surveyor, Registered Land Surveyor, or other duly authorized official)

Surveyors Registration No. S-802 DOC. NO. 94225

Office of Register of Deeds County of Forest

I hereby certify that the within instrument was filed in this office for record on the 27th day of February, 1968, and was filed in Book No. I Page No. _____ of County Records.

Signature Eugene Staszny Title Register of Deeds

Township 38 North, Range 14 East, Section 34, Index No. V-17, Page No. _____

43814270000

27A

U. S. PUBLIC LAND SURVEY MONUMENT RECORD

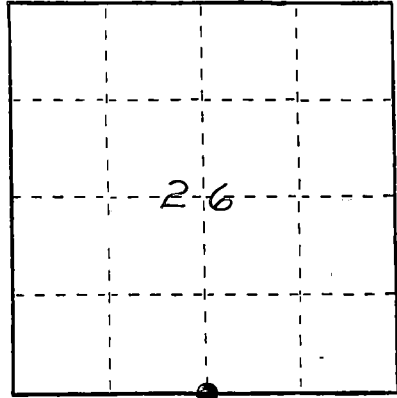
INSTRUCTIONS: This record shall show the location of the corner and shall include all of the following nine elements (a through i).

- (a) Identify the corner by reference to the U.S. public land survey system.

O = Corner monument restored.

South One Quarter Corner of
Section 26, T38N, R14E

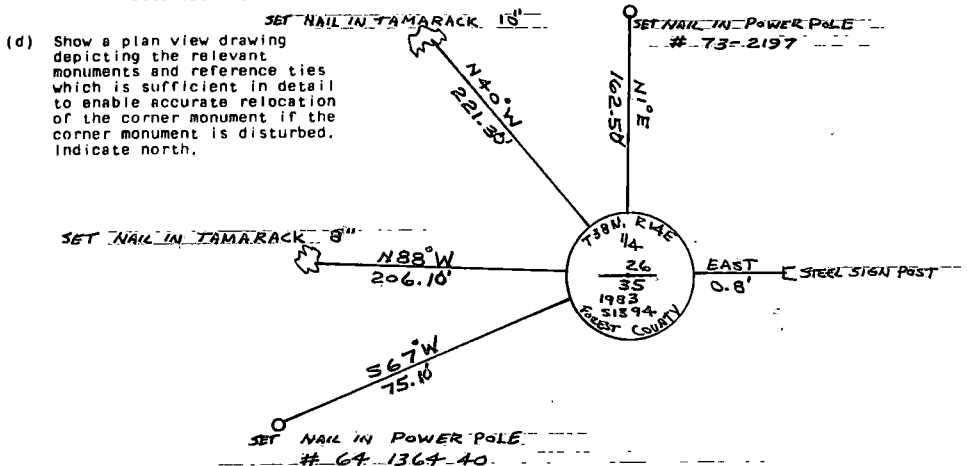
REGISTER'S OFFICE
Forest County, Wis.
Received for record this 5th day
of December A.D. 1986 at
3:50 o'clock P.M. and recorded
in Vol. CORNER RESTORATIONS
page V-19
Paul Hochendresser
Register of Deeds



- (b) Describe any record evidence, monument evidence, occupational evidence, testimonial evidence or any other material evidence you considered, and whether the monument was found or placed.
In 1865 James L. Nowlin set wood post with the following BTs: Spruce 8", N26°W, 17 links, Birch, 12", S6°E, 12 links.

Found Forest County 2-1/2" diameter aluminum pipe with 3" diameter aluminum tablet stamped to identify corner.

- (c) In the plan view drawing below, provide reference ties to at least 4 witness monuments, or, if the location is within a municipality, to at least 2 witness monuments. (Witness monuments shall be made of concrete, natural stone, iron or other equally durable material.)
Describe witness monuments.



43814 260020

V-19

V-19

- (e) Describe any material discrepancy between the location of the corner as restored or reestablished and the location of that corner as previously restored or reestablished by distance and direction. Show the discrepancy on the plan view drawing under (d), above. Show the distances between the corner as previously restored or reestablished and (1) the corner as restored or reestablished, and (2) to at least 2 of the witness monuments shown on the drawing in (d), above.

NONE

- (f) Was the corner restored through acceptance of (1) an obliterated evidence location, or, (2) a found perpetuated location?

Through Acceptance of a perpetuated location found


- (g&h) Was the corner reestablished through lost corner proportionate methods? If so, show the method, including the directions and distances to other public land survey corners used as evidence or used for proportioning in determining the corner location?

NO

- (i) I, John H. Fisher
(Type or print name) certify that the corner location shown on this record was determined by me or under my direction and control and that this U.S. Public Land Survey Monument Record is correct and complete to the best of my knowledge and belief.

Signature

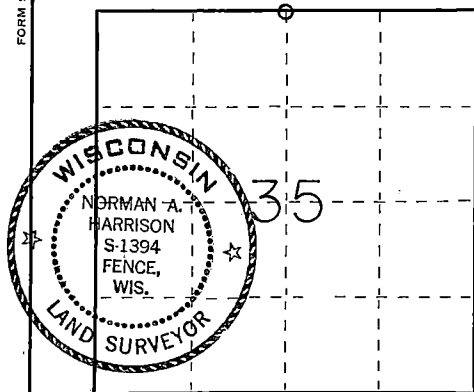
Date



Stock No. 26272

McNary County, Ind.

FORM 985



○ = Corner monument restored.

State of Wisconsin }
County of Forest } ss.

I, Norman A. Harrison, do hereby certify that on the 30th day of June, 1982, I found evidence of the North quarter corner of Section 35, Township 38, North, Range 14 East, Fourth Principal Meridian, as described hereon; and that from this evidence I established a new monument and accessories as described hereon to perpetuate the original location of this corner.

Resident witnesses:

.....
.....
.....

CERTIFIED LAND CORNER RESTORATION

U.S. Public Land Corner
History of original corner establishment: James L. Nowlin, Deputy Surveyor

Township 38 North, Range 14 East subdivided by:
Commenced Aug. 30, 1865
Completed Sept. 9, 1865

Original bearing trees

Spruce	8"	N 26 W	12 lks
Birch	12"	S 6 E	13 lks

Description of corner evidence found: No evidence of original corner found.

Chicago and Northwestern railway survey map shows tie to this corner, copy of map viewed at Federal Forest Station, Laona, Wis.

Plat of Ross, 1905 by N.H. Smith shows same to railway track.

Field Notes of N.H. Smith, viewed at Paul Smith's office at Athelstané, Wis.
Old fence lines running southerly and westerly from corner

Description of monument and accessories I established to perpetuate the original location of this corner.

Corner set from information on Chicago and Northwestern railway survey map.

Position of corner verified by old fence lines running southerly and westerly from corner as set, also by distance to center line of Highway "139" as determined by field notes of N.H. Smith and Highway "139" plans, Project no. S 0709 (1)

Bearing trees and objects, magnetic bearings. Corner set April 7, 1983

<u>5/8" re-rod</u>	<u>North</u>	<u>8.95'</u>
--------------------	--------------	--------------

northwest corner of the most northwesterly 12" square

concrete footing from the old saw mill

abandon power pole, partly burned

5/8" re-rod

power pole no. N64 1364 40

<u>1" iron pipe set 0.2' below road surface, in E'ly wheel track</u>	<u>S 83° 10' E</u>	<u>28.18'</u>
--	--------------------	---------------

<u>Dated at <u>Fence, Wis</u>, Wis, this <u>5th</u> day of <u>May</u>, 19<u>83</u></u>	<u>S 38° 20' E</u>	<u>60.0'</u>
--	--------------------	--------------

	<u>S 1° 58' W</u>	<u>18.05'</u>
--	-------------------	---------------

	<u>S 65° 20' W</u>	<u>75.25'</u>
--	--------------------	---------------

	<u>S 87° 33' W</u>	<u>30.00'</u>
--	--------------------	---------------

Signature Norman A. Harrison Title Surveyor Registration No. 2394

(County Surveyor, Registered Land Surveyor, or other duly authorized official)

Office of Register of Deeds, County of Forest, I hereby certify that the within instrument was filed in this office for record on the 5th day of May, 1983

at 4:30 o'clock P. M.

Eugene Stagny
(Register of Deeds)

By _____ Deputy

DOCUMENT NO. 123316

Index No. V19

4381476 0020

U.S. PUBLIC LAND SURVEY MONUMENT RECORD

Index No. **V-21**

State of Wisconsin }
County of Forest } ss.

I, William B. Cochran, do hereby certify that on the 26th day of September, 1983, I found evidence of the Northwest Section corner of Section 36 Township 38, North, Range 14 East, Fourth Principal Meridian, as described hereon; and that from this evidence I established a new monument and accessories as described hereon to perpetuate the original location of this corner.

Resident witnesses:

David Brownell

Tony Tillman

History of original corner establishment:

Original Government Survey in 1865 by H. & J. L. Nowlin. North between Sections 35 and 36, 80.00 chains, set Section Corner post, to Sections 25, 26, 35, and 36, from which the following bear:

Sugar	9"	N15°W	23 lks.
Sugar	18"	N22°E	22 lks.

Description of corner evidence found:

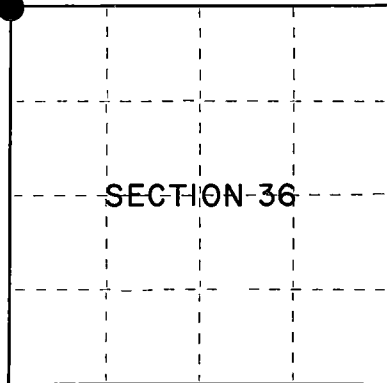
No original corner evidence was recovered.

Corner position falls in Hwy 139, and was restored using the measurements as shown on the State Highway Division Job #7115. Plan dated 9/2/47.

Forest County Monument bears, N03°39'13"W, 16.83 feet

Description of monument and accessories I established to perpetuate the original location of this corner. At the restored corner position, set a 2½" diameter aluminum pipe monument, 3 feet long, 3½ feet in the ground, with an aluminum cap stamped: T38N R14E, S25, S26, S35, S36, 1983, S-1107. From which the following new blazed and scribed bearing trees bear:

Maple	13"	N54°E	87.37 feet
Maple	8"	S65°E	68.42 feet
Maple	8"	S46°W	47.14 feet
Reference Monument		N74°W	20.21 feet



○ = Corner monument restored.

Dated at Hiles, Wis., this 26th day of March, 1985

Signature William B. Cochran Title Land Surveyor Registration No. S-1107
(County Surveyor, Registered Land Surveyor, or other duly authorized official)

Office of Register of Deeds, County of Forest, I hereby certify that the within instrument was filed in this office for record on the 24th day of April, 1985 at 1:00 o'clock P. M.

Paul Aschenbrenner
(Register of Deeds)

By _____ Deputy

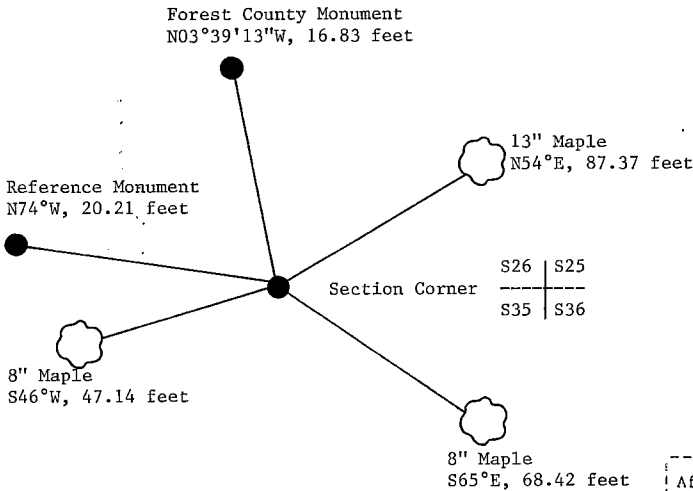
(e) Describe any material discrepancy between the location of the corner as restored or reestablished and the location of that corner as previously restored or reestablished by distance and direction. Show the discrepancy on the plan view drawing under (d), above. Show the distances between the corner as previously restored or reestablished and (1) the corner as restored or reestablished, and (2) to at least 2 of the witness monuments shown on the drawing in (d), above.

See drawing below.

(f) Was the corner restored through acceptance of (1) an obliterated evidence location, or, (2) a found perpetuated location?

Restored from accepted evidence.


(g&h) Was the corner reestablished through lost corner proportionate methods? If so, show the method, including the directions and distances to other public land survey corners used as evidence or used for proportioning in determining the corner location?



(i) I, William B. Cochrane
(type or print name) certify that the corner location shown
on this record was determined by me or under my direction and
control and that this U.S. Public Land Survey Monument Record is
correct and complete to the best of my knowledge and belief.

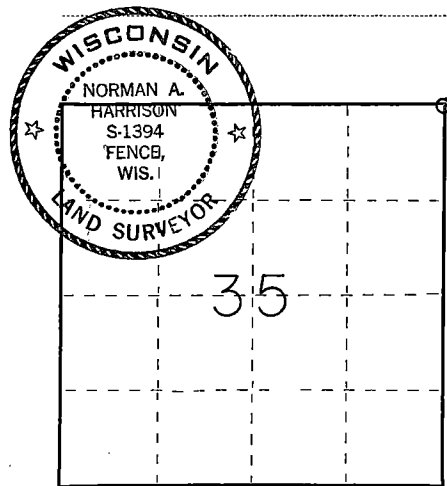
William B. Cochrane
Signature

March 26, 1985
Date



Stock No. 26272

FORM 985

NOTICE: Contains
Minimum Quantity

○ = Corner monument restored.

State of Wisconsin }
County of Forest } ss.

I, Norman A. Harrison, do hereby
certify that on the 12 th day
of December, 1983, I found
evidence of the Northeast
corner of Section 35
Township 38, North, Range
14 East, Fourth Principal Meridian,
as described hereon; and that from this evidence
I established a new monument and accessories
as described hereon to perpetuate the original
location of this corner.

Resident witnesses:

.....
.....
.....

CERTIFIED LAND CORNER RESTORATION

Index No.

V21

U.S. Public Land Corner
History of original corner establishment: Township 37 North, Range 14 East subdivided by:
James L. Nowlin, Deputy Surveyor
Commenced Aug. 30, 1865
Completed Sept, 9, 1865

Original bearing trees

Sugar	9"	N 15 W	23 lks
Sugar	18"	N 22 E	22 lks

Description of corner evidence found: No evidence of original corner found.

Field notes of N.H. Smith viewed at the office of Paul Smith, Athelstane, Wis.
Highway plans for "139", Project no. S 0709 (1). Wis. Dept. of Transportation,
Rhinelander, Wis.

Old fence line from west

Description of monument and accessories I established to perpetuate the original location of this corner.

Corner set at distance from North quarter found in N. H. Smith's field notes and
on old fence line from west.

Corner as set is 18.6' from center line of Highway "139". Distance given on Highway plans
from center line to corner is 17' ±

Set Forest County aluminum monument at corner in shoulder of road 0.5' below
ground surface.

Bearing trees and objects, magnetic bearings, Corner set April 25, 1983

Maple	east of road	9"	N 68° 18' E	70.1'
Maple	east of road	9"	S 73° 50' E	66.4'
Maple		16"	S 58° 22' W	32.5'
Culvert, C.M.P.	center and top	18"	N 5° 27' W	77.20'

Dated at Fence, Wis., this 5th day of May, 1983.

Signature Norman A. Harrison Title Surveyor Registration No. 1394
(County Surveyor, Registered Land Surveyor, or other duly authorized official)

Office of Register of Deeds, County of Forest I hereby certify that the within
instrument was filed in this office for record on the 5th day of May, 1983
at 4:30 o'clock P. M.

Eugene Stating
(Register of Deeds)

DOCUMENT NO. 123317

By..... Deputy

43814260000

U. S. PUBLIC LAND SURVEY MONUMENT RECORD

INSTRUCTIONS:

This record shall show the location of the corner and shall include all of the following nine elements (a through I).

- (a) Identify the corner by reference to the U.S. public land survey system.
 ○ = Corner monument restored.

Quarter Corner to Sections 25 ad 36, T.38N., R.14E., Forest County, Wisconsin.

State Plane Coordinates

N = 210522.248

E = 2272161.368

Geographic Coordinates

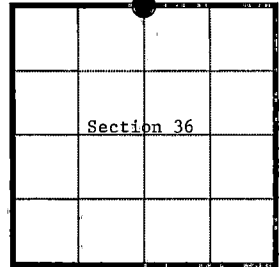
N = 45-44-15-967

W = 88-48-38.485

REGISTER'S OFFICE:
 Forest County, Wis.

Received for record this 21st day
 of March A.D., 2001 at
9:30 o'clock A.M. and recorded
 in Vol Corner Restoration
 page V-23

Kay Swanson, Deputy
 Register of Deeds



- (b) Describe any record evidence, monument evidence, occupational evidence, testimonial evidence or any other material evidence you considered, and whether the monument was found or placed.

Original Government survey in 1865 by H.&J.L. Nowlin. West corrected between sections 25 and 36, at 40.00 chains set wood post from which the following bear; Cedar, 7", N.01°E., 7 links, Birch, 18", S.62°E., 10 links.

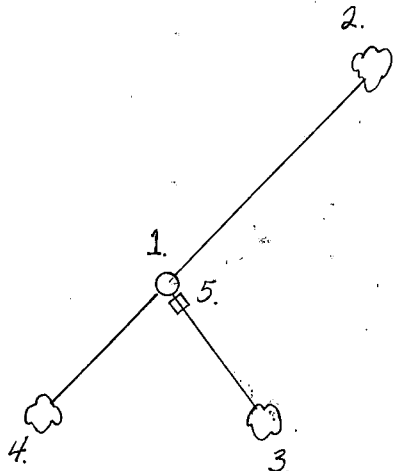
In 1984, Milo Stefan, RLS, with the U.S. Forest Service, reestablished the corner position using lost corner proportionate methods. Set a 2 inch diameter aluminum monument 30 inches long, with an aluminum cap stamped; T.38N., R.13E., ¼, S.25, S.36, 1984, R.L.S. 1558. Blazed and scribed the following: Hemlock, 14", N.54°E., 85.64 ft., Sugar, 5", s.20°W., 10.50 ft., Sugar, 6", N.70° Steel Sign Post, Southeast, 1.30 ft.

On 10-2-97, alan Harrison, RLS, with the U.S. Forest Service, found monument and accessories as set by Stefan in 1984. Cut down Sugar bearing trees for GPS observations. Made new bearing trees as noted below.

- (c) In the plan view drawing below, provide reference ties to at least 4 witness monuments, or If the location is within a municipality, to at least 2 witness monuments. (witness monuments shall be made of concrete, natural stone, iron or other equally durable material.)

- (d) Show a plan view drawing depicting the relevant monuments and reference ties which is sufficient in detail to enable accurate relocation of the corner monument if the corner monument is disturbed. Indicate north.

- 1.) 2" x 30" aluminum monument stamped to identify corner.
- 2.) Hemlock, 18", N.54°E., 85.64 feet.
- 3.) Sugar, 12", S.46°E., 58.44 feet (new).
- 4.) Sugar, 8", 5.53°W., 49.05 feet (new).
- 5.) Steel Sign Post, Southeast, 1.30 feet.



- (e) Describe any material discrepancy between the location of the corner as surveyed or reestablished and the location of that corner as previously restored or reestablished by distance and direction. Show the discrepancy on the plan view drawing under (d), above. Show the distances between the corner as previously restored or reestablished and (1) the corner as restored or reestablished, and (2) to at least 2 of the witness monuments shown on the drawing in (d), above.

None

- (f) Was the corner restored through acceptance of (1) an obliterated evidence location, or, (2) a found perpetuated location?

2.) Found Perpetuated location

- (g & h) Was the corner reestablished through lost corner proportionate methods? If so, show the method, including the directions and distances to other public land survey corners used as evidence or used for proportioning in determining the corner location?

No


- (1) I, Alan D. Harrison
(type or print name) certify that the corner location shown on this record was determined by me or under my direction and control and that this U.S. Public Land Survey Monument Record is correct and complete to the best of my knowledge and belief.

Signature

Date

CERTIFICATE READY FOR FILING:

District Ranger



U.S. PUBLIC LAND SURVEY MONUMENT RECORD

Index No. **V-23**

State of Wisconsin }
County of Forest } ss.

I, William B. Cochrane, do hereby
certify that on the 20th day
of June, 1984, I found
evidence of the North Quarter
corner of Section 36
Township 38, North, Range
14 East, Fourth Principal Meridian,
as described hereon; and that from this evidence
I established a new monument and accessories
as described hereon to perpetuate the original
location of this corner.

Resident witnesses:

David Brownell

Tony Tillman

Ken Mullins

History of original corner establishment:

Original Government Survey in 1865 by H. & J. L. Nowlin.

On 7/12/34, John Laird, an Examiner with the U.S. Forest Service, found a scribed wood post, and 2 scribed bearing trees. He placed a metal location poster on a 12" Maple from which the corner bears S20°E, 66.00 feet. This data was recorded on Form #874.

Description of corner evidence found:

Metal Location poster at the base of a 20" Maple as described on Form #874.

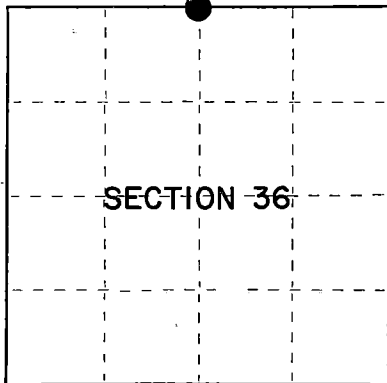
I accept the 1934 corner evidence as the best available evidence, and restored the corner position at a point S20°E, 66.00 feet from the 20" Maple.

No original corner evidence was recovered.

Description of monument and accessories I established to perpetuate the original location of this corner.

At the restored corner position, set a 2½" diameter aluminum pipe monument, 3 feet long, 30 inches in the ground, with an aluminum cap stamped: T38N R14E, 1/4, S25, S36, 1983, S-1107. From which the following new blazed and scribed bearing trees bear:

Maple	5"	N32°W	10.40 feet
Maple	20"	N40°W	8.26 feet



○ = Corner monument restored.

Dated at Hiles Wis., this 2nd day of April, 19 85.

Signature William B. Cochrane Title Land Surveyor Registration No. S-1107
(County Surveyor, Registered Land Surveyor, or other duly authorized official)

Office of Register of Deeds, County of Forest
I hereby certify that the within
instrument was filed in this office for record on the 24th day of April, 19 85.
at 1:00 o'clock P. M.

Paul Aschenbrenner
(Register of Deeds)

By _____ Deputy

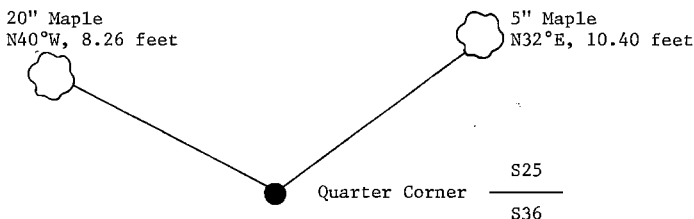
- (e) Describe any material discrepancy between the location of the corner as restored or reestablished and the location of that corner as previously restored or reestablished by distance and direction. Show the discrepancy on the plan view drawing under (d), above. Show the distances between the corner as previously restored or reestablished and (1) the corner as restored or reestablished, and (2) to at least 2 of the witness monuments shown on the drawing in (d), above.

See drawing below.

- (f) Was the corner restored through acceptance of (1) an obliterated evidence location, or, (2) a found perpetuated location?


Restored from accepted evidence.

- (g&h) Was the corner reestablished through lost corner proportionate methods? If so, show the method, including the directions and distances to other public land survey corners used as evidence or used for proportioning in determining the corner location?



- (i) I, William B. Cochrane
(type or print name) certify that the corner location shown on this record was determined by me or under my direction and control and that this U.S. Public Land Survey Monument Record is correct and complete to the best of my knowledge and belief.

William B. Cochrane April 2, 1985
Signature Date



Stock No. 26273

Document Number 127909

U.S. PUBLIC LAND SURVEY MONUMENT RECORD

Index No. **V-25**

State of Wisconsin }
 County of Forest ss.

I, William B. Cochrane, do hereby certify that on the 15th day of August, 1983, I found evidence of the Southeast Section corner of Section 25 Township 38, North, Range 14 East, Fourth Principal Meridian, as described hereon; and that from this evidence I established a new monument and accessories as described hereon to perpetuate the original location of this corner.

Resident witnesses:

David Brownell

Tony Tillman

History of original corner establishment:

Original Government Survey in 1857 by Artemas Curtis. North between Sections 31 and 36, 80.00 chains, set Section Corner post to Sections 25, 30, 31, and 36, from which the following bear:

Sugar	14"	S20°W	21 lks.
Sugar	12"	N60°W	30 lks.
Sugar	7"	N41°E	37 lks.
Sugar	8"	S32°E	29 lks.

Description of corner evidence found:

2" diameter iron pipe.

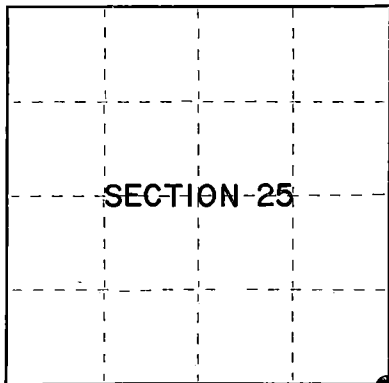
I accept the 2" diameter iron pipe as the best available evidence for restoring the corner position.

No original corner evidence was recovered.

Description of monument and accessories I established to perpetuate the original location of this corner.

In place of 2" diameter iron pipe, set a 2½" diameter aluminum pipe monument, 3 feet long, 30 inches in the ground, with an aluminum cap stamped: T38N, R14E, R15E, S25, S30, S31, S36, 1983, S-1107. From which the following blazed and scribed new bearing trees bear:

Maple	10"	N25°E	21.56 feet
Maple	6"	S74°E	38.52 feet
W. Ash	10"	S59°W	6.70 feet
Steel Sign Post		North	1.00 feet



○ = Corner monument restored.

Dated at Hiles, Wis., this 2nd day of April, 1985

Signature William B. Cochrane Title Land Surveyor Registration No. S-1107
 (County Surveyor, Registered Land Surveyor, or other duly authorized official)

Office of Register of Deeds, County of Forest, I hereby certify that the within instrument was filed in this office for record on the 24th day of April, 1985 at 1:00 o'clock P. M.

Paul Hochendrener
 (Register of Deeds)

By _____ Deputy

43814250000


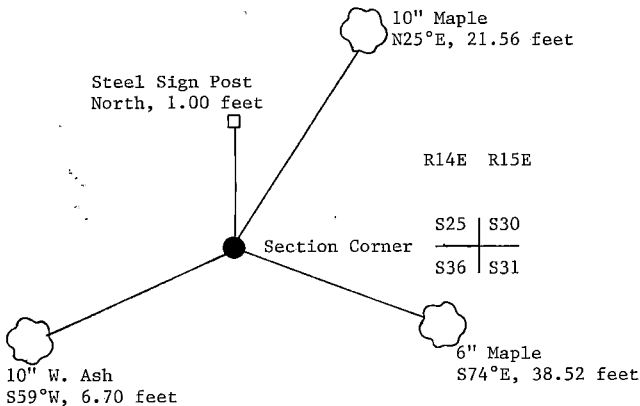
(e) Describe any material discrepancy between the location of the corner as restored or reestablished and the location of that corner as previously restored or reestablished by distance and direction. Show the discrepancy on the plan view drawing under (d), above. Show the distances between the corner as previously restored or reestablished and (1) the corner as restored or reestablished, and (2) to at least 2 of the witness monuments shown on the drawing in (d), above.

See drawing below.

(f) Was the corner restored through acceptance of (1) an obliterated evidence location, or, (2) a found perpetuated location?

Restored from accepted evidence.

(g&h) Was the corner reestablished through lost corner proportionate methods? If so, show the method, including the directions and distances to other public land survey corners used as evidence or used for proportioning in determining the corner location?



(i) I, William B. Cochrane
(type or print name) certify that the corner location shown on this record was determined by me or under my direction and control and that this U.S. Public Land Survey Monument Record is correct and complete to the best of my knowledge and belief.

William B. Cochrane April 2, 1985
Signature Date

U.S. PUBLIC LAND SURVEY MONUMENT RECORD

Index No. X - 1

State of Wisconsin }
County of Forest } ss.

I, Gary L. Pisoni, do hereby
certify that on the 17th day
of January, 1995, I found
evidence of the West Quarter
corner of Section 31
Township 38, North, Range
14 East, Fourth Principal Meridian,
as described hereon; and that from this evidence
I established a new monument and accessories
as described hereon to perpetuate the original
location of this corner.

Resident witnesses:

History of original corner establishment:

Original Government Survey in 1858 by Alfred Millard. At 40.00 chs., set Quarter Section Post, from which the following bear; Spruce, 8", NW, 17 lks., Y. Birch, 10, S05°W, 14 lks.

In 1970, Jean Resvick, RLS, with the U.S. Forest Service, found an 8"X 8" squared wood post along with original bearing tree evidence and swamp calls North and South. In place of wood post, set a 2" diameter galvanized iron pipe with a brass cap stamped to identify corner.

Blazed and scribed new bearing trees;	Cedar	8"	N51°E	27.30 feet
	Cedar	7"	N04°W	35.34 feet
Description of corner evidence found:	Steel Sign Post	West		1.00 feet

Found monument and bearing trees as described above;

Cedar	11"	N51°E	27.45 feet
Cedar	12"	N04°W	35.34 feet
Steel Sign Post	West		1.00 feet

Description of monument and accessories I established to perpetuate the original location of this corner.

Blazed and scribed the following new bearing trees; (Measurements taken to a nail in side of tree)

Cedar	8"	S22°E	33.04 feet
Cedar	8"	S53°W	26.71 feet
Steel Sign Post	East		1.00 feet

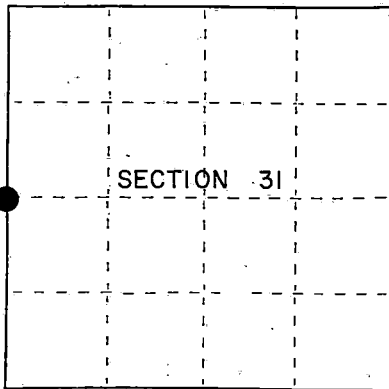
Dated at Iron River, MI, ~~was~~ this 5th day of March, 1995.

Signature Gary L. Pisoni Title Land Surveyor Registration No. S-1634
(County Surveyor, Registered Land Surveyor, or other duly authorized official)

Office of Register of Deeds, County of Forest, I hereby certify that the within
instrument was filed in this office for record on the 20th day of March, 1997
at 1:30 o'clock P. M.

(Register of Deeds)

By [Signature] Deputy



● = Corner monument restored.

FORM NO. 985-A

U.S. Forest Service

Stock No. 26273

158148

43813362000

- e) Describe any material discrepancy between the location of the corner as restored or reestablished and the location of that corner as previously restored or reestablished by distance and direction. Show the discrepancy on the plan view drawing under (d), above. Show the distances between the corner as previously restored or reestablished and (1) the corner as restored or reestablished, and (2) to at least 2 of the witness monuments shown on the drawing in (d), above.

None

- (f) Was the corner restored through acceptance of (1) an obliterated evidence location, or, (2) a found perpetuated location?

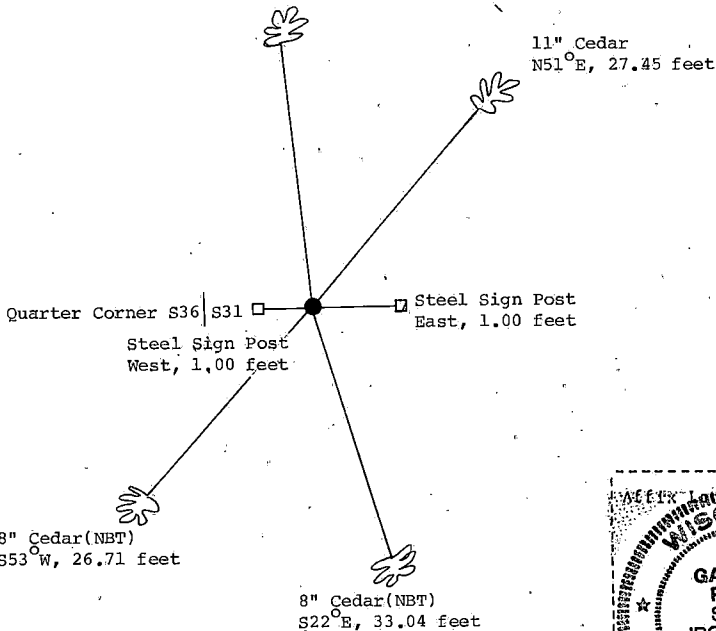
Restored through acceptance of a found perpetuated location.

- (gk) Was the corner reestablished through lost corner proportionate methods? If so, show the method, including the directions and distances to other public land survey corners used as evidence or used for proportioning in determining the corner location?

No

12" Cedar

N04°W, 35.34 feet



- (i) I, Gary L. Pisoni
[Type or print name] certify that the corner location shown on this record was determined by me or under my direction and control and that this U.S. Public Land Survey Monument Record is correct and complete to the best of my knowledge and belief.

Signature

Date

4-10-95

CERTIFIED LAND CORNER RESTORATION

State of Wisconsin

County of Forest

SS.

DOCUMENT NUMBER

99449

I Jean F. Resvick, do hereby certify that on the 7th day of October, 1970, I found evidence of the West Quarter corner of Section 31 Township 38 North, Range 14 East, Fourth Principal Meridian, as described hereon; and that from this evidence I established a new monument and accessories as described hereon to perpetuate the original location of this corner:

Description of original monument and accessories and subsequent restorations:

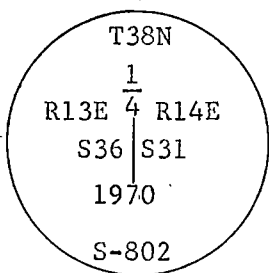
Surveyed in 1858 by Alfred Millard
 40.00 chains North between Section 31 & 36. Set post for quarter corner.
 Spruce 8, N -- W, 17 lks.
 Y. Birch 10, S5W, 14 lks.
 2 chains South leave swamp
 12.5 chains North leave swamp.

Description of corner evidence found:

8 x 8 squared post replacing old 8 x 8 post which was wired to it.
 Birch stump bears S5W, 9.2 feet
 12.50 chains North leave swamp
 2.00 chains South leave swamp

Description of monument and accessories I established to perpetuate the original location of this corner:

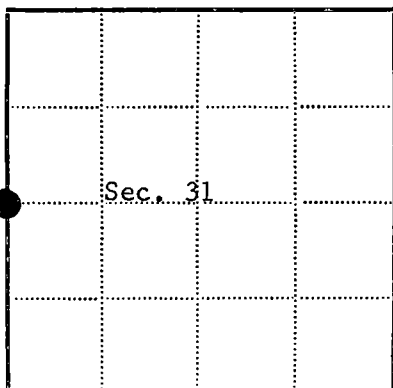

Replaced 8 x 8 squared post with a 2 inch inside diameter galvanized iron post, 5 feet long, filled with concrete, with brass cap stamped.



From which the following blazed and scribed new bearing trees bear:

Cedar 8, N51E, 27.30 feet
 Cedar 7, N 4W, 35.34 feet

Steel sign post set 1.0 foot west of monument.



● = Corner monument restored

□ =

Resident witnesses

Dated at Rhinelanders Wisconsin, this 2nd day of March 1970.

Signature Jean F. Resvick Title Cadastral Surveyor
 (County Surveyor, Registered Land Surveyor, or other duly authorized official)

Surveyors Registration No. S-802

Office of Register of Deeds County of Forest
 I hereby certify that the within instrument was filed in this office for record on the 16th day of March 1971, and was filed in Book No. I Page No. X-1 of County Records.

Signature Eugene Stutzman Title Register of Deeds

Township 38 North, Range 14 East, Section 31, Index No. X-1, Page No.

43813362000

X
1

U.S. PUBLIC LAND SURVEY MONUMENT RECORD

Index No. X - 5

State of Wisconsin }
 County of Forest } ss.

I, Gary L. Pisoni, do hereby
 certify that on the 17th day
 of January, 1995, I found
 evidence of the East Quarter
 corner of Section 31
 Township 38, North, Range
14 East, Fourth Principal Meridian,
 as described hereon; and that from this evidence
 I established a new monument and accessories
 as described hereon to perpetuate the original
 location of this corner.

Resident witnesses:

History of original corner establishment:

Original Government Survey in 1865 by James L. Nowlin. At 40.00 chs., set Quarter Section
 Post from which the following bear; Cedar, 15", N73°W, 12 lks., Cedar, 12", S54°E, 10 lks.

In 1966, Jean Resvick, RLS, with the U.S. Forest Service, found a 6" X 6" Cedar Post along
 with original bearing tree evidence and a swamp call to the North. In place of post, set
 a 2" diameter galvanized iron pipe with a brass cap stamped to identify the corner. Blazed
 and scribed the following new bearing trees;

Cedar	8"	S14°E	20.28 feet
Cedar	4"	S37°W	28.80 feet
Cedar	4"	N56°W	27.65 feet

Description of corner evidence found:

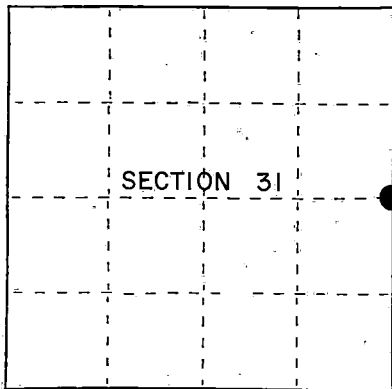
Found monument and bearing trees as described above;

Cedar	13"	S14°E	21.50 feet
Cedar	11"	S37°W	28.80 feet
Cedar	9"	N56°W	27.06 feet

Description of monument and accessories I established to perpetuate the original location of this corner.

Blazed and scribed a new bearing tree; (Measurement taken to a nail in side of tree)

Cedar	14"	N35°E	40.13 feet
Steel Sign Post		S17°W	1.44 feet



● = Corner monument restored.

Dated at Iron River, MI, Wis., this 5th day of March, 1995

Signature Gary L. Pisoni Title Land Surveyor Registration No. S-1634
 (County Surveyor, Registered Land Surveyor, or other duly authorized official)

Office of Register of Deeds, County of Forest, I hereby certify that the within
 instrument was filed in this office for record on the 20th day of March, 1997
 at 1:30 o'clock P M.

(Register of Deeds)

By Paul J. Lanning Deputy

- (d) Describe any material discrepancy between the location of the corner as restored or reestablished and the location of that corner as previously restored or reestablished by distance and direction. Show the discrepancy on the plan view drawing under (d), above. Show the distances between the corner as previously restored or reestablished and (1) the corner as restored or reestablished, and (2) to at least 2 of the witness monuments shown on the drawing in (d), above.


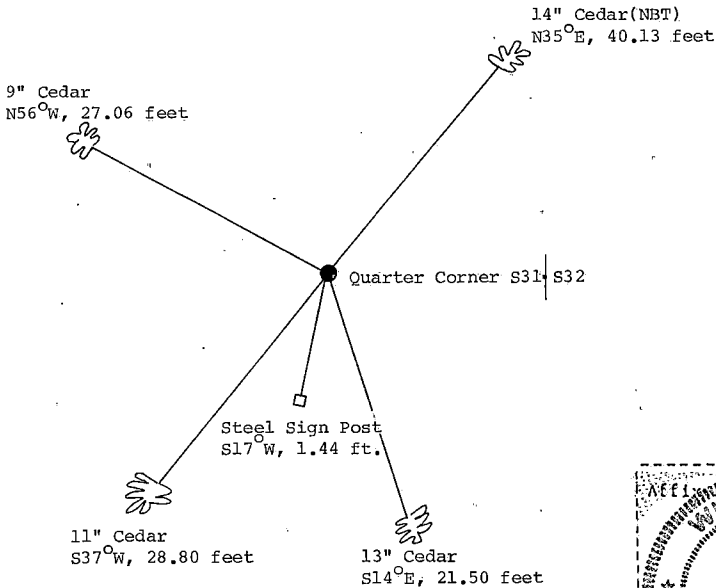
None

- (f) Was the corner restored through acceptance of (1) an obliterated evidence location, or, (2) a found perpetuated location?

Restored through acceptance of a found perpetuated location.

- (g) Was the corner reestablished through lost corner proportionate methods? If so, show the method, including the directions and distances to other public land survey corners used as evidence or used for proportioning in determining the corner location?

No



- (i) I, Gary L. Pisoni [Type or print name] certify that the corner location shown on this record was determined by me or under my direction and control and that this U.S. Public Land Survey Monument Record is correct and complete to the best of my knowledge and belief.

Signature

Date

4-10-95

CERTIFIED LAND CORNER RESTORATION

State of Wisconsin

County of Forest

ss.

I Jean F. Resvick, do hereby certify that on the 16th day of August, 1966, I found evidence of the West quarter corner of Section 32 Township 38 North, Range 14 East, Fourth Principal Meridian, as described hereon; and that from this evidence I established a new monument and accessories as described hereon to perpetuate the original location of this corner:

Description of original monument and accessories and subsequent restorations:

North 40.00 chains north between sections 31 and 32 set post for quarter corner.

Cedar 15", N73°W, 12 lks.

Cedar 12", S54°E, 10 lks.

8 chains south of corner leave swamp.

5 chains north of corner leave swamp.

Description of corner evidence found:

6x6 cedar post rotted off with top set in place.


6x6 cedar post alongside of old post.

Cedar snag bears N83°W, 7.9 feet.

Fallen cedar bears S54°E, 6.6 feet.

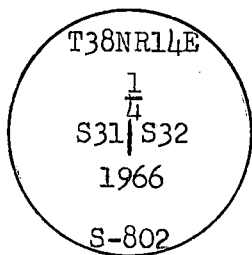
Road bears N 145 feet from post.

5 chains north to edge of swamp.



Description of monument and accessories I established to perpetuate the original location of this corner:

Replaced cedar post with 2 inch inside diameter, galvanized iron pipe, 5 feet long, flanged at bottom, filled with concrete, with brass tablet marked:

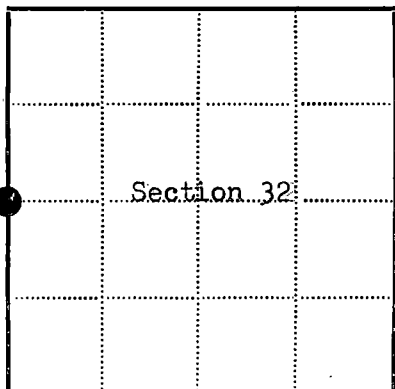


From which the following blazed and scribed new bearing trees bear:

Cedar 8", S14°E, 20.28 ft., 30.73 lks.

Cedar 4", S37°W, 28.80 ft., 43.64 lks.

Cedar 4", N56°W, 27.65 ft., 41.89 lks.



● = Corner monument restored

□ =

Resident witnesses

Dated at Rhineland Wisconsin, this 27th day of Feb. 1967.

Signature Jean F. Resvick Title Cadastral Surveyor
(County Surveyor, Registered Land Surveyor, or other duly authorized official)

Surveyors Registration No. S-802

DOC. NO. 92686

Office of Register of Deeds County of Forest

I hereby certify that the within instrument was filed in this office for record on the 2nd day of March 1967, and was filed in Book No. 1 Page No. X-5 of County Records.

Signature Eugene Stetson Title Register of Deeds

Township 38 North, Range 14 East, Section 32, Index No. X-5, Page No.

43814312000

CERTIFIED LAND CORNER RESTORATION

Index No. **187**


State of Wisconsin } ss.
County of Forest

I Philip T. Hansen, do hereby
certify that on the 5th day
of January, 1976, I found
evidence of the C-1/4
corner of Section 32
Township 38, North, Range
14 East, Fourth Principal Meridian,
as described hereon; and that from this evidence
I established a new monument and accessories
as described hereon to perpetuate the original
location of this corner.

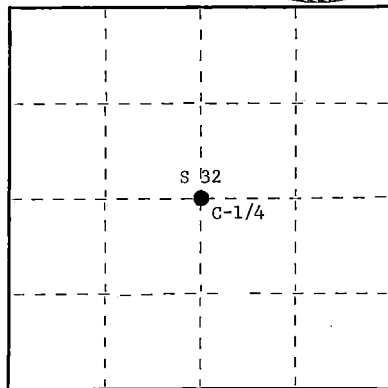
Resident witnesses:

Glen Barker

Jim Claflin



T38N R14E



○ = Corner monument restored.

History of original corner establishment: Origin of this corner unknown. Corner was recovered by F. Hill and Mr. Moss in 1948 while running lines, cruising, and mapping. Recovered 5" squared cedar stake. No records of BT's recovered.

This corner has been maintained by Ray Leigh, Consolidated Forester, since recovery in 1948.

Description of corner evidence found: Recovered 5" squared cedar post in poor condition. No evidence of BT's was recovered.

Description of monument and accessories I established to perpetuate the original location of this corner.

Replaced 5" cedar post with 2-1/2" Berntsen, A-1 Federal Monument, aluminum with magnet installed in cap and base. Pipe projects 18" above ground. Cap stamped - Set old post beside new pipe.

NET's - Cedar 10" S19°E 16.2 links scribed 1/4 BT
Black ash 8" N60°E 24.6 links scribed 1/4 BT

Pipe, post, and NET's painted blue.

S498
T38N R14E
S | 32
C-1/4 ———
1975

Dated at Argonne, Wis., this 12th day of January, 1976.

Signature Philip T. Hansen Title Registered Land Surveyor Registration No. S-498
(County Surveyor, Registered Land Surveyor, or other duly authorized official)

Office of Register of Deeds, County of Forest, I hereby certify that the within
instrument was filed in this office for record on the 4th day of February, 1976
at 4:00 o'clock P. M.

Eugene Staszny
(Register of Deeds)

DOCUMENT NUMBER **108705**

By _____ Deputy

U.S. PUBLIC LAND SURVEY MONUMENT RECORD

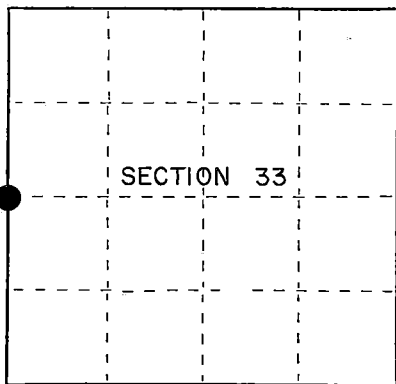
Index No. X-9

State of Wisconsin }
 County of Forest } ss.

I, Gary L. Pisoni, do hereby
 certify that on the 3rd day
 of March, 1984, I found
 evidence of the West Quarter
 corner of Section 33
 Township 38, North, Range
14 East, Fourth Principal Meridian,
 as described hereon; and that from this evidence
 I established a new monument and accessories
 as described hereon to perpetuate the original
 location of this corner.

Resident witnesses:

.....



● = Corner monument restored.

History of original corner establishment:
 Original Government Survey in 1865 by J.L. Nowlin. North between Sections 32 and 33,
 at 40.00 chs., set Quarter Section Post from which the following bear; Hemlock, 24",
 N37°W, 16 lks., Cedar, 16", N39°E, 18 lks.

On 10-25-66, Jean Resvick, a Land Surveyor with the Forest Service, found a 6"x6" cedar
 post with a 1" dia. iron pipe aside it. Found a scribed Cedar blowdown N39°E, 11.90 feet.
 Also found a Forest Service location poster on a fallen Cedar. In place of Cedar Post, he
 set a 2"x60" galvanized iron pipe with a brass cap stamped; T38N, R14E, 1/4, S32, S33,
 1966, S-802. Blazed and scribed the following new bearing trees;

Description of corner evidence found:	Red Maple	6"	N01°E	29.46 feet
	Maple	4"	S76°E	8.36 feet
	Maple	8"	S28°E	21.47 feet
	Maple	6"	N63°W	29.62 feet
	Iron Pipe			Alongside Monument

Found the monument as described above and the following bearing trees;

Red Maple	9"	N01°E	29.32 feet
Maple	8"	S76°E	8.36 feet
Maple	10"	N63°W	29.62 feet

Description of monument and accessories I established to perpetuate the original location of this corner.
 Blazed and scribed the following new bearing tree: (Measurement is taken to a nail in side
 of tree)

Sugar Maple	7"	S16°E	40.33 feet
Steel Sign Post	6'	S58°E	1.10 feet

Dated at Iron River, MI, this 5th day of May, 1984

Signature Gary L. Pisoni Title Land Surveyor Registration No.
 (County Surveyor, Registered Land Surveyor, or other duly authorized official)

Office of Register of Deeds, County of Forest, I hereby certify that the within
 instrument was filed in this office for record on the 20th day of March, 1987
 at 1:30 o'clock P M.

(Register of Deeds)

By John T. [Signature] Deputy

(e) Describe any material discrepancy between the location of the corner as restored or reestablished and the location of that corner as previously restored or reestablished by distance and direction. Show the discrepancy on the plan view drawing under (d), above. Show the distances between the corner as previously restored or reestablished and (1) the corner as restored or reestablished, and (2) to at least 2 of the witness monuments shown on the drawing in (d), above.

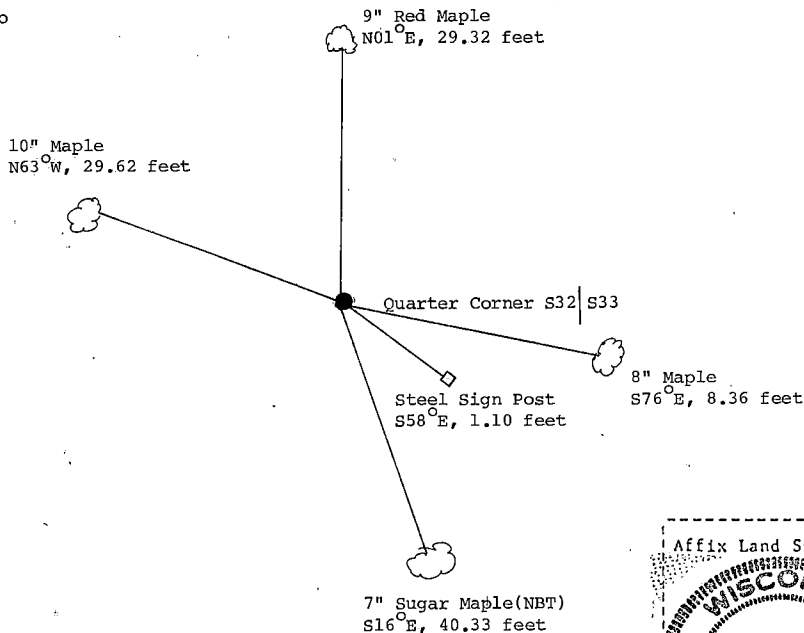
None

(f) Was the corner restored through acceptance of (1) an obliterated evidence location, or, (2) a found perpetuated location?

Restored through acceptance of a found perpetuated location.

(g&h) Was the corner reestablished through lost corner proportionate methods? If so, show the method, including the directions and distances to other public land survey corners used as evidence or used for proportioning in determining the corner location?

No



Affix Land Surveyor Seal



(i) I, Gary L. Pisoni
(type or print name) certify that the corner location shown on this record was determined by me or under my direction and control and that this U.S. Public Land Survey Monument Record is correct and complete to the best of my knowledge and belief.

Signature

Date

Gary L. Pisoni

8-09-94

CERTIFIED LAND CORNER RESTORATION

State of Wisconsin

County of Forest

} ss.


I Jean F. Resvick, do hereby certify that on the 25th day of October, 1966, I found evidence of the West quarter corner of Section 33 Township 38 North, Range 14 East, Fourth Principal Meridian, as described hereon; and that from this evidence I established a new monument and accessories as described hereon to perpetuate the original location of this corner:

Description of original monument and accessories and subsequent restorations:

40.00 chains north between Sections 32 and 33 set post.
Hemlock 24", N37°W, 16 lks.
Cedar 16", N39°E, 18 lks.
5 chains north enter swamp.

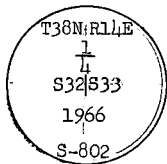
Description of corner evidence found:

6x6 cedar post with 1 inch diameter pipe alongside of it.
Cedar blow down, scribed bears N39°E, 11.9 feet.
N37°W, 10.6 ft. from post found stump hole.
Forest Service location poster on fallen cedar, poster reads:
N66°W, 31 lks. dated 3/22/35, bears S66°E, 20.5 feet.



Description of monument and accessories I established to perpetuate the original location of this corner:

Replaced cedar post with 2 inch inside diameter, galvanized iron pipe, 5 feet long, filled with concrete, flanged at bottom, with brass cap marked:



From which the following blazed and scribed new bearing trees bear:

Red maple 6", N1°E, 29.46 ft., 44.64 lks.
Maple 4", S76°E, 8.36 ft., 12.67 lks.
Maple 8", S28°E, 21.47 ft., 32.53 lks.
Maple 6", N63°W, 29.62 ft., 44.88 lks.
Set iron pipe alongside of monument.

Resident witnesses

Dated at Rhinelander, Wisconsin, this 6th day of Feb, 1967.

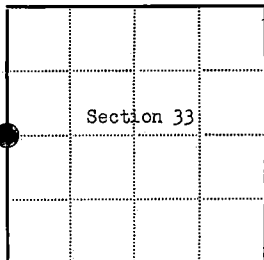
Signature Jean F. Resvick Title Cadastral Surveyor
(County Surveyor, Registered Land Surveyor, or other duly authorized official)

Surveyors Registration No. S-802DOC. NO. 92687Office of Register of Deeds County of Forest

I hereby certify that the within instrument was filed in this office for record on the 2nd day of March, 1967, and was filed in Book No. 1 Page No. X-9 of County Records.

Signature Eugene Stagny Title Register of Deeds

Township 38 North, Range 14 East, Section 33, Index No. X-9, Page No. 43814312000



● = Corner monument restored

□ =

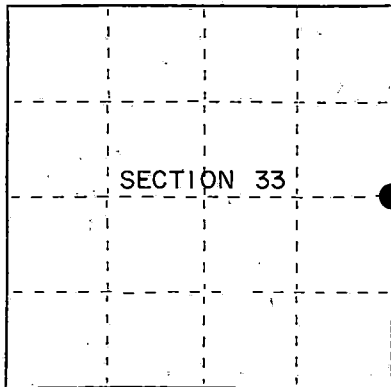
U.S. PUBLIC LAND SURVEY MONUMENT RECORD

Index No. X-13

State of Wisconsin }
County of Forest } ss.

I, Gary L. Pisoni, do hereby
certify that on the 12th day
of May, 1994, I found
evidence of the East Quarter
corner of Section 33
Township 38, North, Range
14 East, Fourth Principal Meridian,
as described hereon; and that from this evidence
I established a new monument and accessories
as described hereon to perpetuate the original
location of this corner.

Resident witnesses:



● = Corner monument restored.

History of original corner establishment:

Original Government Survey in 1865 by James L. Nowlin. North between Sections 33 and 34, at 40.00 chains, set Quarter Section Post, from which the following bear; Cedar, 12", S45°W, 13 lks., Cedar, 6", S45°E, 8 lks.

Description of corner evidence found:

No corner evidence was recovered.

I restored the corner position at proportionate distance and on line between the Northeast and Southeast Section Corners of Section 33.

Description of monument and accessories I established to perpetuate the original location of this corner.

At the corner position, set a 2½" x 36" aluminum pipe monument, with an aluminum cap stamped; T38N, R14E, 1/4, S.33, S.34, 1994, S-1634. Blazed and scribed the following new bearing trees; (Measurements are taken to a nail in side of tree)

Sugar Maple	8"	N21°E	8.98 feet
Sugar Maple	8"	S29°E	64.20 feet
Sugar Maple	14"	S38°W	13.08 feet
Sugar Maple	9"	S71°W	27.82 feet
Steel Sign Post		S70°E	0.84 feet

Dated at Iron River, MI W this 5th day of March, 1995

Signature Gary L. Pisoni Title Land Surveyor Registration No. S-1634
(County Surveyor, Registered Land Surveyor, or other duly authorized official)

Office of Register of Deeds, County of Forest, I hereby certify that the within
instrument was filed in this office for record on the 20th day of March, 1997
at 1:30 o'clock P M.

(Register of Deeds)

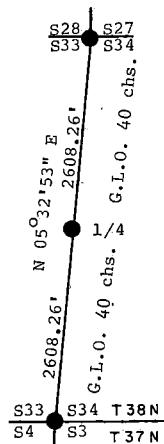
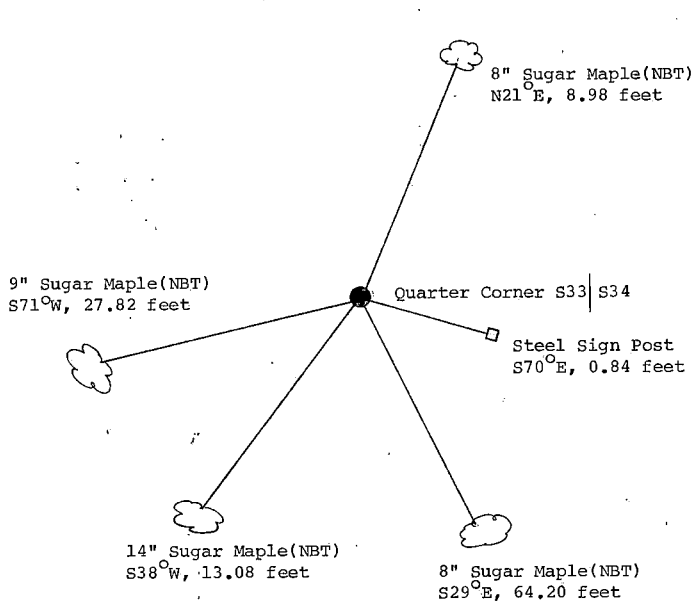
By Gail L. Sullivan Deputy

- (d) Describe any material discrepancy between the location of the corner as restored or reestablished and the location of that corner as previously restored or reestablished by distance and direction. Show the discrepancy on the plan view drawing under (d), above. Show the distances between the corner as previously restored or reestablished and (1) the corner as restored or reestablished, and (2) to at least 2 of the witness monuments shown on the drawing in (d), above.

None

- (f) Was the corner restored through acceptance of (1) an obliterated evidence location, or, (2) a found perpetuated location?

- (g&h) Was the corner reestablished through lost corner proportionate methods? If so, show the method, including the directions and distances to other public land survey corners used as evidence or used for proportioning in determining the corner location?
Re-established through lost corner proportionate methods.



- (i) I, Gary L. Pisoni
(type or print name) certify that the corner location shown on this record was determined by me or under my direction and control and that this U.S. Public Land Survey Monument Record is correct and complete to the best of my knowledge and belief.

Signature

Date



U.S. PUBLIC LAND SURVEY MONUMENT RECORD

Index No. X - 17

State of Wisconsin }
County of Forest } ss.

I Gary L. Pisoni, do hereby
certify that on the 4th day
of March, 1994, I found
evidence of the East Quarter
corner of Section 34
Township 38, North, Range
14 East, Fourth Principal Meridian,
as described hereon; and that from this evidence
I established a new monument and accessories
as described hereon to perpetuate the original
location of this corner.

Resident witnesses:

History of original corner establishment:

Original Government survey in 1865 by James L. Nowlin, Deputy Surveyor.
North between Sections 34 & 35, at 40.00 chains, set Quarter Section Post,
from which the following bear: Cedar, 14", N 46° E, 15 Lks., Cedar, 8", S 71° W, 21 Lks.,

In 1983, Norman A. Harrison, R.L.S., found no evidence of the original corner or bearing trees.
He set a Forest County aluminum pipe monument with an aluminum cap on line and at
proportionate distance from the Northeast corner and the Southeast corner of Section 34 from
which the following bear:

Cedar	9"	N 47° 32' E	78.3 feet
White Birch	10"	S 52° 30' E	24.5 feet
Cedar	8"	S 44° 07' W	35.7 feet
Cedar	10"	N 87° 15' W	47.6 feet

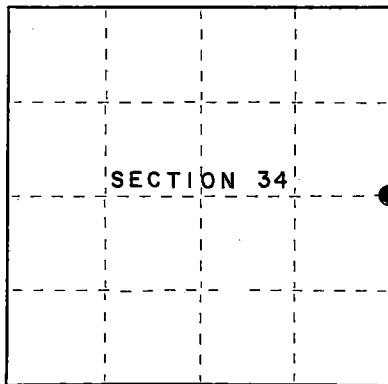
Found monument as described above and the following bearing trees:

Cedar	12"	N 50° E	78.65 feet
White Birch	12"	S 50° E	24.09 feet
Cedar	10"	N 85° W	47.90 feet

Description of monument and accessories I established to perpetuate the original location of this corner.

Blazed and scribed a new bearing tree, (Measurement is taken to a nail in side of tree)

Cedar	8"	S 22° W	47.07 feet
Steel Sign Post		N 31° W	1.20 feet



● = Corner monument restored.

Dated at Iron River, MI, Wis., this 5th day of May, 1994.

Signature Gary L. Pisoni Title Land Surveyor Registration No. S-1634
(County Surveyor, Registered Land Surveyor, or other duly authorized official)

Office of Register of Deeds, County of Forest, I hereby certify that the within
instrument was filed in this office for record on the 20th day of March, 1997
at 1:30 o'clock P M.

(Register of Deeds)

By [Signature] Deputy

- (e) Describe any material discrepancy between the location of the corner as restored or reestablished and the location of that corner as previously restored or reestablished by distance and direction. Show the discrepancy on the plan view drawing under (d), above. Show the distances between the corner as previously restored or reestablished and (1) the corner as restored or reestablished, and (2) to at least 2 of the witness monuments shown on the drawing in (d), above.

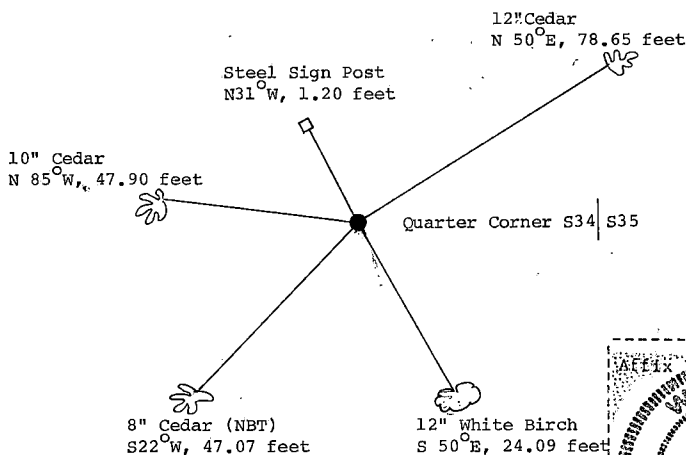
None

- (f) Was the corner restored through acceptance of (1) an obliterated evidence location, or, (2) a found perpetuated location?

Restored through acceptance of a found perpetuated location.

- (g,h) Was the corner reestablished through lost corner proportionate methods? If so, show the method, including the directions and distances to other public land survey corners used as evidence or used for proportioning in determining the corner location?

No



- (i) I, Gary L. Pisoni
 (type or print name) certify that the corner location shown on this record was determined by me or under my direction and control and that this U.S. Public Land Survey Monument Record is correct and complete to the best of my knowledge and belief.

Signature

Gary L. Pisoni

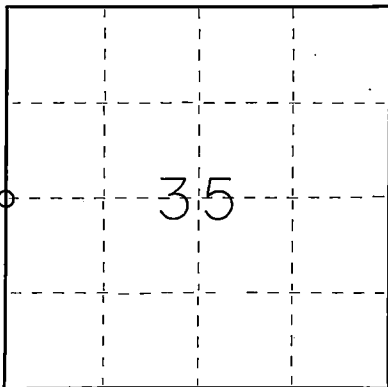
Date

4-11-95

State of Wisconsin }
County of Forest } ss.

I, Norman A. Harrison, do hereby
certify that on the 24th day
of March, 19 83, I found set
~~evidence of the west quarter~~
corner of Section 35
Township 38, North, Range
14 East, Fourth Principal Meridian,
as described hereon; and that ~~from this evidence~~
I established a new monument and accessories
as described hereon to perpetuate the original
location of this corner.

Resident witnesses:



○ = Corner monument restored.

CERTIFIED LAND CORNER RESTORATION

U.S. Public Land Corner

History of original corner establishment: Township 38 North, Range 14 East subdivided by:
James L. Nowlin, Deputy Surveyor
Commenced Aug. 30, 1865, completed Sept. 9, 1865
Original bearing trees

Cedar 14 N 46 E 15 lks.
Cedar 8 S 71 W 21 lks

Description of corner evidence found:

No evidence of original corner found
Forest County aluminum monument at Southwest corner of section
Federal Forest brass cap monument at Northwest corner of section

Description of monument and accessories I established to perpetuate the original location of this corner.

Corner set by proportionate measure, falls in swamp area
Set Forest County aluminum monument at corner
Bearing trees, magnetic bearings

Cedar	9"	N 47° 32' E	78.3'
W. Birch	10"	S 52° 30' E	24.5'
Cedar	8"	S 44° 07' W	35.7'
Cedar	10"	N 87° 15' W	47.6'

Dated at Fence, Wis., this 5th day of May, 19 83.

Signature Norman A. Harrison Title Surveyor Registration No. 1394
(County Surveyor, Registered Land Surveyor, or other duly authorized official)

Office of Register of Deeds, County of Forest, I hereby certify that the within
instrument was filed in this office for record on the 5th day of May, 19 83
at 4:30 o'clock P. M.

Eugene Stutzny
(Register of Deeds)
By _____ Deputy

DOCUMENT NO. 123318

Index No. X17



42814342000

U.S. PUBLIC LAND SURVEY MONUMENT RECORD

Index No. X-21

State of Wisconsin }
County of Forest } ss.

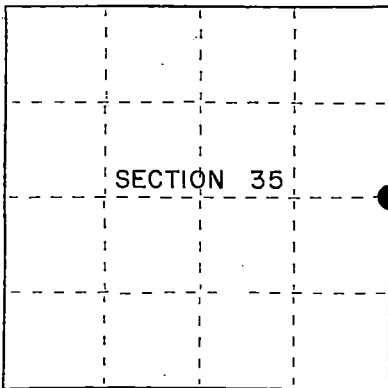
I, Gary L. Pisoni, do hereby
certify that on the 7th day
of March, 1994, I found
evidence of the East Quarter
corner of Section 35
Township 38, North, Range
14 East, Fourth Principal Meridian,
as described hereon; and that from this evidence
I established a new monument and accessories
as described hereon to perpetuate the original
location of this corner.

Resident witnesses:

.....

.....

.....



● = Corner monument restored.

History of original corner establishment:
Original Government Survey in 1865 by H. & J.L. Nowlin. At 40.00 chains, set Quarter
Section Post, from which the following bear; Sugar, 26", S08°W, 10 lks., Ironwood, 8",
N59°E, 12 lks.

In 1983, William Cochrane, RLS, with the U.S. Forest Service restored the corner position
using State Hwy Plans. Corner position falls in Hwy 139. At the corner position set a
2½" x 36" Aluminum Monument with an aluminum cap stamped to identify the corner. Blazed and
scribed the following new bearing trees; Red Pine 9" S82°W 35.00 feet
Red Pine 9" N79°W 34.25 feet

Description of corner evidence found: Forest County Monument bears North, 8.52 feet

Found monument and bearing trees as described above.

Red Pine	9"	S82°W	35.60 feet
Red Pine	9"	N79°W	34.25 feet
Forest County Monument	North		8.52 feet

Description of monument and accessories I established to perpetuate the original location of this corner.

Blazed and scribed a new bearing tree; (Measurement is taken to a nail in side of tree)

Red Pine	10"	N38°W	54.75 feet
Steel Sign Post	West		27.22 feet

Dated at Iron River, MI, ~~Wix~~ this 5th day of March, 1995

Signature Gary L. Pisoni Title Land Surveyor Registration No. S-1634
(County Surveyor, Registered Land Surveyor, or other duly authorized official)

Office of Register of Deeds, County of Forest, I hereby certify that the within
instrument was filed in this office for record on the 20th day of March, 1997
at 1:30 o'clock P M.

(Register of Deeds)

By Glen T. Lawrence Deputy

- (u) Describe any material discrepancy between the location of the corner as restored or reestablished and the location of that corner as previously restored or reestablished by distance and direction. Show the discrepancy on the plan view drawing under (d), above. Show the distances between the corner as previously restored or reestablished and (1) the corner as restored or reestablished, and (2) to at least 2 of the witness monuments shown on the drawing in (d), above.

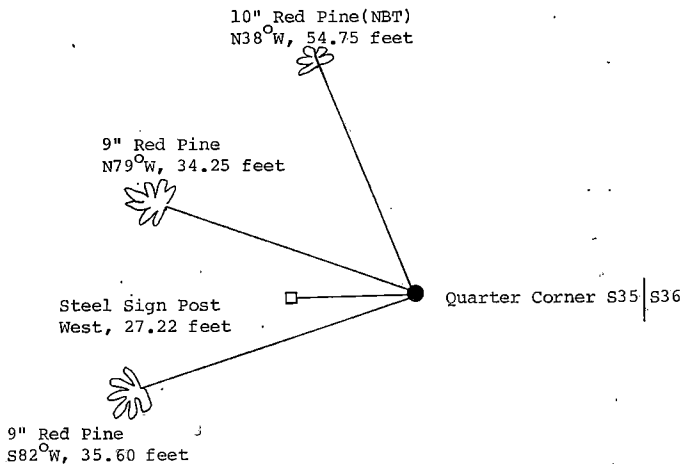
None

- (r) Was the corner restored through acceptance of (1) an obliterated evidence location, or, (2) a found perpetuated location?

Restored through acceptance of a found perpetuated location.

- (gkh) Was the corner reestablished through lost corner proportionate methods? If so, show the method, including the directions and distances to other public land survey corners used as evidence or used for proportioning in determining the corner location?

No



- (i) I, Gary L. Pisoni
[Type or print name] certify that the corner location shown on this record was determined by me or under my direction and control and that this U.S. Public Land Survey Monument Record is correct and complete to the best of my knowledge and belief.

Signature

Date

4-11-95

Stock No. 26273

Document Number 127910

U.S. PUBLIC LAND SURVEY MONUMENT RECORD

Index No. **X-21**

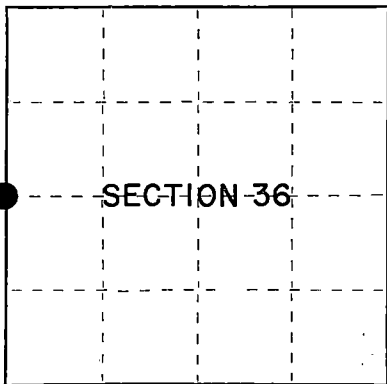
State of Wisconsin }
County of Forest } ss.

I, William B. Cochran, do hereby
certify that on the 26th day
of September, 1983, I found
evidence of the West Quarter
corner of Section 36
Township 38, North, Range
14 East, Fourth Principal Meridian,
as described hereon; and that from this evidence
I established a new monument and accessories
as described hereon to perpetuate the original
location of this corner.

Resident witnesses:

David Brownell

Tony Tillman



○ = Corner monument restored.

History of original corner establishment:

Original Government Survey in 1865 by H.&J.L. Nowlin. North between Sections 35 and 36,
40.00 chains, set Quarter Corner post, to Sections 35 and 36, from which the following bear:

Sugar	26"	S 8°W	10 lks.
Ironwood	8"	N59°E	12 lks.

Description of corner evidence found:

No original corner evidence was recovered.

Corner position falls in Hwy 139, and was restored using the measurements as shown
on the State Highway Division Job #7115. Plan dated 9/2/47.

Forest County aluminum pipe monument bears, N00°01'06"W, 8.52 feet

Description of monument and accessories I established to perpetuate the original location of this corner.

At the restored corner position, set a 2½" diameter aluminum pipe monument, 3 feet long,
3½ feet in the ground, with an aluminum cap stamped: T38N R14E, 1/4, S35, S36, 1983, S-1107.
From which the following new blazed and scribed bearing trees bear:

R. Pine	9"	S82°W	35.00 feet
R. Pine	9"	N79°W	34.25 feet

Dated at Hiles, Wis., this 26th day of March, 1985

Signature William B. Cochran Title Land Surveyor Registration No. S-1107
(County Surveyor, Registered Land Surveyor, or other duly authorized official)

Office of Register of Deeds, County of Forest, I hereby certify that the within
instrument was filed in this office for record on the 24th day of April, 1985
at 1:00 o'clock P. M.

Paul Aschenbrenner
(Register of Deeds)

By _____ Deputy

43814852000

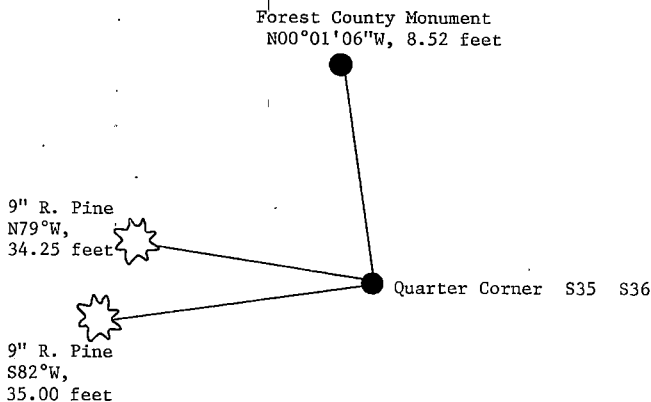
- (e) Describe any material discrepancy between the location of the corner as restored or reestablished and the location of that corner as previously restored or reestablished by distance and direction. Show the discrepancy on the plan view drawing under (d), above. Show the distances between the corner as previously restored or reestablished and (1) the corner as restored or reestablished, and (2) to at least 2 of the witness monuments shown on the drawing in (d), above.

See drawing below.

- (f) Was the corner restored through acceptance of (1) an obliterated evidence location, or, (2) a found perpetuated location?

Restored from accepted evidence.

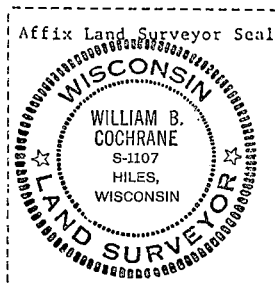
- (g&h) Was the corner reestablished through lost corner proportionate methods? If so, show the method, including the directions and distances to other public land survey corners used as evidence or used for proportioning in determining the corner location?



- (i) I, William B. Cochrane
(type or print name) certify that the corner location shown on this record was determined by me or under my direction and control and that this U.S. Public Land Survey Monument Record is correct and complete to the best of my knowledge and belief.

William B. Cochrane
Signature

March 26, 1985
Date



Stock No. 26272

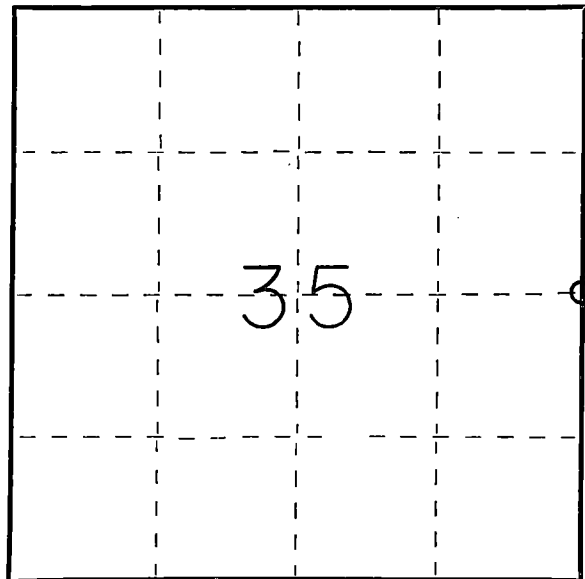


FORM 985

State of Wisconsin }
County of Forest } ss.

I Norman A. Harrison, do hereby
certify that on the 7th day
of December, 1982, I ~~found~~ set
~~evidence of the~~ East quarter
corner of Section 35
Township 38, North, Range
14 East, Fourth Principal Meridian,
as described hereon; and that ~~from this evidence~~
I established a new monument and accessories
as described hereon to perpetuate the original
location of this corner.

Resident witnesses:



○ = Corner monument restored.

CERTIFIED LAND CORNER RESTORATION

U.S. Public Land Corner

History of original corner establishment: Township 38 North, Range 14 East subdivided by:
James L. Nowlin, Deputy Surveyor
Commenced Aug. 30, 1865
Completed Sept. 9, 1865

Original bearing trees

Sugar	24"	S 84° W	10 lks
Ironwood	8"	N 59° E	12 lks

Description of corner evidence found: No evidence of original corner found

Restablished the Northeast corner and the Southeast corner of the
section and set corner by proportionate measure.

Description of monument and accessories I established to perpetuate the original location of this corner.

Set corner by proportionate measure.

Set Forest County aluminum monument at corner in the shoulder of road 0.5' below
ground surface. April 25, 1983

Bearing trees or objects, magnetic bearings

Maple	11"	on east side of road, N 64° 00' E	93.8'
Yellow birch	9"	on east side of road, S 85° 54' E	62.1'
Culvert, CMP	24"	center and top S 5° 28' W	100.35'
Iron pipe	1 1/2"	S 89° 18' W	43.52'
Bituminous pavement		Easterly	4.9'

Dated at Fence, Wis., this 5th day of May, 1983.

Signature Norman A. Harrison Title Surveyor Registration No. 1394
(County Surveyor, Registered Land Surveyor, or other duly authorized official)

Office of Register of Deeds, County of Forest, I hereby certify that the within
instrument was filed in this office for record on the 5th day of May, 1983
at 4:30 o'clock P. M.

Eugene Stetson
(Register of Deeds)

By _____ Deputy

DOCUMENT NO. 123319



43814352000

CERTIFIED LAND CORNER RESTORATION

Index No. X-23

State of Wisconsin }
County of Forest } ss.

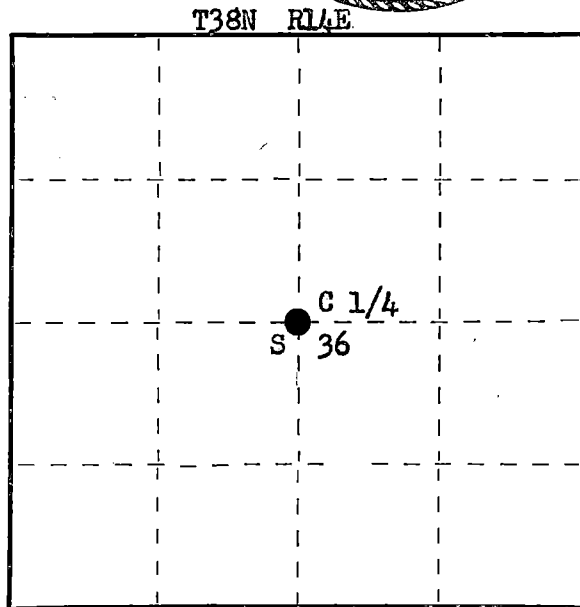

I Philip T. Hansen, do hereby
certify that on the 24th day
of April, 19 77, I found
evidence of the C 1/4
corner of Section 36
Township 38, North, Range
14 East, Fourth Principal Meridian,
as described hereon; and that from this evidence
I established a new monument and accessories
as described hereon to perpetuate the original
location of this corner.

Resident witnesses:

Glen Barker

Jim Claflin

Herb Wagoner



○ = Corner monument restored.

History of original corner establishment:

No records on establishment of this corner.

Description of corner evidence found:

Recovered a 2 1/4" iron pipe projecting 2 1/2 feet above the ground. Also an old 4" squared cedar post laying beside it. No evidence of any BTs in evidence.

This corner has been accepted by Connor Company surveyor and foresters. It was recovered about 30 years ago and has been perpetuated since that time.

Description of monument and accessories I established to perpetuate the original location of this corner.

Replaced iron pipe with 2 1/2" Berntsen A-1 Federal Monument, aluminum with magnet in cap and base. Monument projects 18" above ground. Cap stamped:

Marked NBTs - Sugar 9" S40°E, 23 1/2 links, scribed C 1/4 BT.
Hemlock 8" N78°W, 23.4 links, scribed C 1/4 BT.
Sugar 12" S 31°W, 21.4 links, scribed C 1/4 BT.

T38N R14E
C 1/4 S 36
S498-1977

Dated at Rhineland, Wis., this 3rd day of May, 19 77.

Signature Philip T. Hansen Title Registered Land Surveyor Registration No. S-498
(County Surveyor, Registered Land Surveyor, or other duly authorized official)

Office of Register of Deeds, County of Forest, I hereby certify that the within
instrument was filed in this office for record on the 5th day of May, 19 77
at 4:00 o'clock P. M.

Eugene Stating
(Register of Deeds)

By _____ Deputy

DOCUMENT NUMBER -- 111360

4381436 2020

U.S. PUBLIC LAND SURVEY MONUMENT RECORD

Index No. **X-25**

State of Wisconsin }
County of Forest } ss.

I William B. Cochrane, do hereby
certify that on the 26th day
of February, 1985, I found
evidence of the East Quarter
corner of Section 36
Township 38, North, Range
14 East, Fourth Principal Meridian,
as described hereon; and that from this evidence
I established a new monument and accessories
as described hereon to perpetuate the original
location of this corner.

Resident witnesses:

David Brownell

History of original corner establishment:

Original Government Survey in 1857 by Artemas Curtis. North between sections 31 and 36,
40.00 chains, set quarter corner post to sections 31 and 36. From which the
following bear:

Cedar	10"	S16°W	27 lks.
Hemlock	15"	N6°E	15 lks.

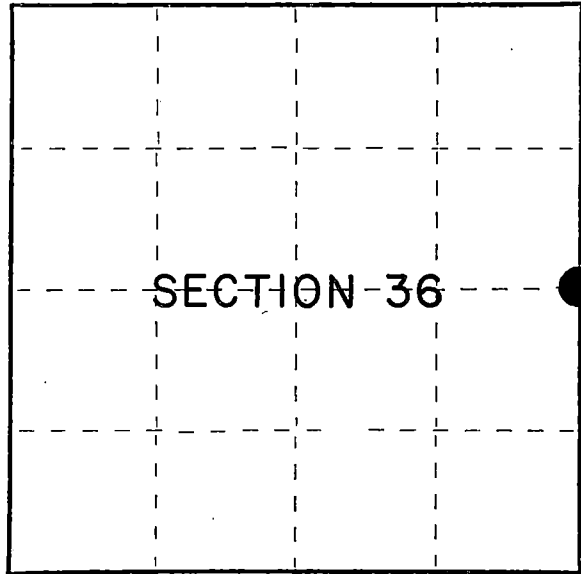
Description of corner evidence found:

A 2½" diameter aluminum pipe monument, with an aluminum cap stamped: T38N, R14E,
R15E, 1/4, S31, S36, S-498, 1977, Forest County. From which the following bear:

Maple	9"	N71°E	16.43 feet
Maple	6"	S 7°E	19.88 feet
Maple	10"	N49°E	39.65 feet

Description of monument and accessories I established to perpetuate the original location of this corner.

Steel sign post	NW	2.00 feet
-----------------	----	-----------



○ = Corner monument restored.

Dated at Hiles, Wis., this 11th day of March, 1985

Signature William B. Cochrane Title Land Surveyor Registration No. S-1107
(County Surveyor, Registered Land Surveyor, or other duly authorized official)

Office of Register of Deeds, County of Forest, I hereby certify that the within
instrument was filed in this office for record on the 24th day of April, 1985
at 1:00 o'clock P. M.

Paul Aschenbrenner
(Register of Deeds)

By _____ Deputy

FORM NO. 985-A

H.C. Miller Company
MILWAUKEE, WISCONSIN

Stock No. 26273

Document Number **127911**

43814302000


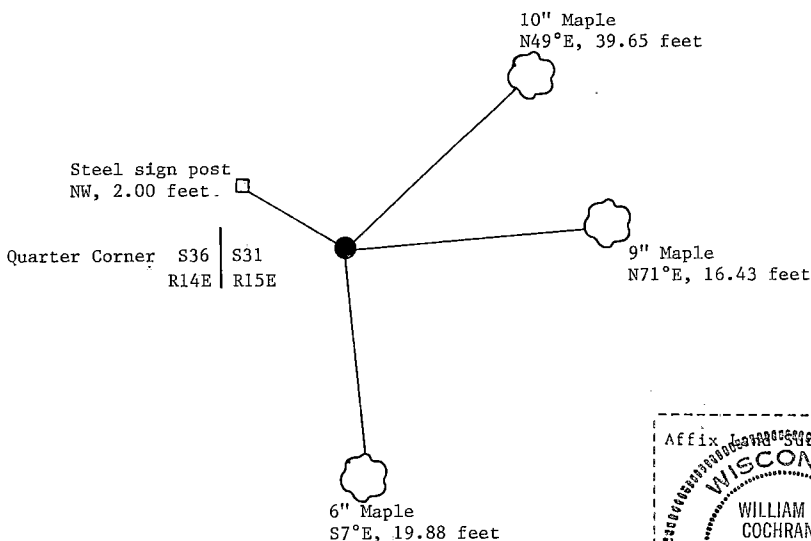
(e) Describe any material discrepancy between the location of the corner as restored or reestablished and the location of that corner as previously restored or reestablished by distance and direction. Show the discrepancy on the plan view drawing under (d), above. Show the distances between the corner as previously restored or reestablished and (1) the corner as restored or reestablished, and (2) to at least 2 of the witness monuments shown on the drawing in (d), above.

See drawing below.

(f) Was the corner restored through acceptance of (1) an obliterated evidence location, or, (2) a found perpetuated location?

Restored through acceptance of a found perpetuated location.

(g&h) Was the corner reestablished through lost corner proportionate methods? If so, show the method, including the directions and distances to other public land survey corners used as evidence or used for proportioning in determining the corner location?



(i) I, William B. Cochrane
(type or print name) certify that the corner location shown on this record was determined by me or under my direction and control and that this U.S. Public Land Survey Monument Record is correct and complete to the best of my knowledge and belief.

William B. Cochrane
Signature

March 11, 1985
Date

CERTIFIED LAND CORNER RESTORATION

Index No. X 25

State of Wisconsin }
County of Forest } ss.


I, Philip T. Hansen, do hereby
certify that on the 24th day
of April, 1977, I found
evidence of the Quarter
corner of Section 36 & 31
Township 38, North, Range
14 & 15 East, Fourth Principal Meridian,
as described hereon; and that from this evidence
I established a new monument and accessories
as described hereon to perpetuate the original
location of this corner.

Resident witnesses:

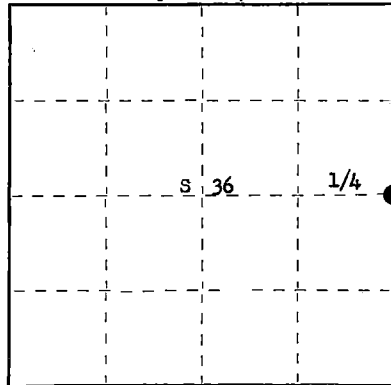
Glen Barker

Jim Glaslin

Herb Wagoner



T38N R14E



○ = Corner monument restored.

History of original corner establishment:

Original Corner established by Alfred Millard in 1859 from which cedar 10" bears S16°W 27 links and hemlock 15" bears N6°E 15 links.
No records of any subsequent survey or restoration.

Description of corner evidence found:

Recovered a 3" squared cedar post with large rock cairn around base. A very old squared 5" cedar squared post was lying on the rock cairn.
No evidence of any old BTs were visible.
Connor Company surveyor and forester, Kolbe, has recognized this corner for 30 years.

Description of monument and accessories I established to perpetuate the original location of this corner.

Replaced cedar post with 2 1/2" Berntsen A-1 Federal Monument, aluminum with magnet in cap and base.

Replaced the rock cairn around base of new monument, cap stamped:

NBTs - Sugar 5" S60°E, 30.1 links, scribed 1/4 BT.

Maple 7" N71°E, 25.4 links, scribed 1/4 BT.

Sugar 8" N49°E, 58.9 links, scribed 1/4 BT.

This corner sets on the northeast edge of a wet pot hole.

R T38N R
14 1/4 36 31 15
E E
S498-1977

Dated at Rhineland, Wis., this 3rd day of May, 1977.

Signature: Philip T. Hansen Title Registered Land Surveyor Registration No. S-498
(County Surveyor, Registered Land Surveyor, or other duly authorized official)

Office of Register of Deeds, County of Forest, I hereby certify that the within
instrument was filed in this office for record on the 5th day of May, 1977.
at 4:00 o'clock P. M.

Eugene Stutzman
(Register of Deeds)

DOCUMENT NUMBER 111361

By _____ Deputy


CERTIFIED LAND CORNER RESTORATION

State of Wisconsin }
County of Forest } ss.

I, Jean F. Resvick, do hereby certify that on the 24th day of October, 1966, I found evidence of the Southwest section corner of Section 32 Township 38 North, Range 14 East, Fourth Principal Meridian, as described hereon; and that from this evidence I established a new monument and accessories as described hereon to perpetuate the original location of this corner:

Description of original monument and accessories and subsequent restorations:

80.00 chains west between sections 5 & 32 set post
Spruce, N20°E, 27 lks.
Tamarack 9, N55°W, 16 lks.
Tamarack 10, S47°W, 16 lks.
Tamarack 11, S37°E, 15 lks.
1 chain east leave swamp.

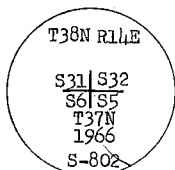


Description of corner evidence found:

Squared cedar post covered with moss.
Tamarack snag S.67°E., 5.4 ft., 11" when scribed no growth after scribing.
Fallen tamarack, 11" when scribed, S.34°E., 18.5 ft.
Set a point N.37°W., 9.90 ft. from fallen tamarack.
From point set tamarack stump bears S.47°W., 10.6 ft.
Blow down bears N.55°W., 10.6 ft.

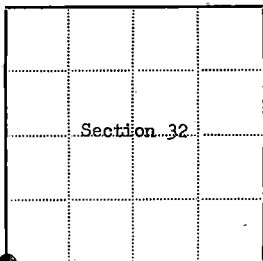
Description of monument and accessories I established to perpetuate the original location of this corner:

At a point N.37°W. 9.90 feet from original bearing tree
Set 2 inch inside diameter, galvanized iron pipe, 5 ft. long,
flanged at bottom with brass cap marked:



From which the following blazed and scribed new bearing trees bear:

Cedar 7", N.30°E., 17.27 ft., 26.17 lks.
Cedar 9", S.29°E., 21.05 ft., 31.89 lks.
Cedar 8", S.11°W., 32.78 ft., 49.67 lks.
Tamarack 5", N.32°W., 33.45 ft., 50.68 lks.



⊙ = Corner monument restored

□ =

Resident witnesses

Dated at Rhinelander, Wisconsin, this 28th day of Feb. 1967.

Signature Jean F. Resvick Title Cadastral Surveyor
(County Surveyor, Registered Land Surveyor, or other duly authorized official)

Surveyors Registration No. S-802 DOC. NO. 92688

Office of Register of Deeds County of Forest

I hereby certify that the within instrument was filed in this office for record on the 2nd day of March, 1967, and was filed in Book No. 1 Page No. 2-5 of County Records.

Signature Eugene Stagny Title Register of Deeds

Township 38 North, Range 14 East, Section 32, Index No. 2-5, Page No. 2-5

43814310000

U.S. PUBLIC LAND SURVEY MONUMENT RECORD

Index No. Z-7

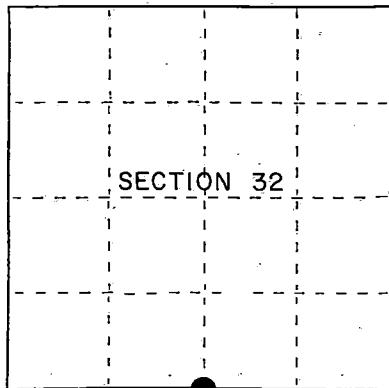
State of Wisconsin

County of Forest

} ss.

I, Gary L. Pisoni, do hereby
 certify that on the 31st day
 of January, 1995, I found
 evidence of the South Quarter
 corner of Section 32
Township 38, North, Range
14 East, Fourth Principal Meridian,
 as described hereon; and that from this evidence
 I established a new monument and accessories
 as described hereon to perpetuate the original
 location of this corner.

Resident witnesses:



● = Corner monument restored.

History of original corner establishment:

Original Government Survey in 1858 by Alfred Millard. At 40.00 chains, set Quarter Section Post; from which the following bear; Spruce, 6", N45°W, 5 lks., Spruce, 6", S28°E, 31 lks.

In 1987, Glen Barker, RLS, with Consolidated Papers, found an old post point and a location tag on a Cedar tree. This position has been maintained by Consolidated Papers according to CPI maps. In place of post, set a 2 1/2" dia. Forest County Aluminum monument with an alloy cap stamped to identify the corner. Blazed and scribed the following;

Description of corner evidence found:	Cedar	12"	S36°W	48.43 feet
	Cedar	12"	South	28.00 feet
	Black Ash	5"	N10°E	31.14 feet
	Black Ash	8"	N66°W	12.12 feet

Found monument and bearing trees as described above.

Black Ash	5"	N10°E	31.16 feet
Black Ash	8"	N66°W	12.12 feet
Cedar	12"	S36°W	48.35 feet
Cedar(Dead)		South	28.00 feet

Description of monument and accessories I established to perpetuate the original location of this corner.

Blazed and scribed a new bearing tree:(Measurement taken to a nail in side of tree)

Cedar	11"	S57°E	61.14 feet
Steel Sign Post		N61°E	1.00 feet

Dated at Iron River, MI, Wis. this 5th day of March, 1995Signature Gary L. Pisoni Title Land Surveyor Registration No S-1634
 (County Surveyor, Registered Land Surveyor, or other duly authorized official)

Office of Register of Deeds, County of Forest, I hereby certify that the within
 instrument was filed in this office for record on the 20th day of March, 1997
 at 1:30 o'clock P M.

(Register of Deeds)

By Gary L. Pisoni Deputy

- (e) Describe any material discrepancy between the location of the corner as restored or reestablished and the location of that corner as previously restored or reestablished by distance and direction. Show the discrepancy on the plan view drawing under (d), above. Show the distances between the corner as previously restored or reestablished and (1) the corner as restored or reestablished, and (2) to at least 2 of the witness monuments shown on the drawing in (d), above.

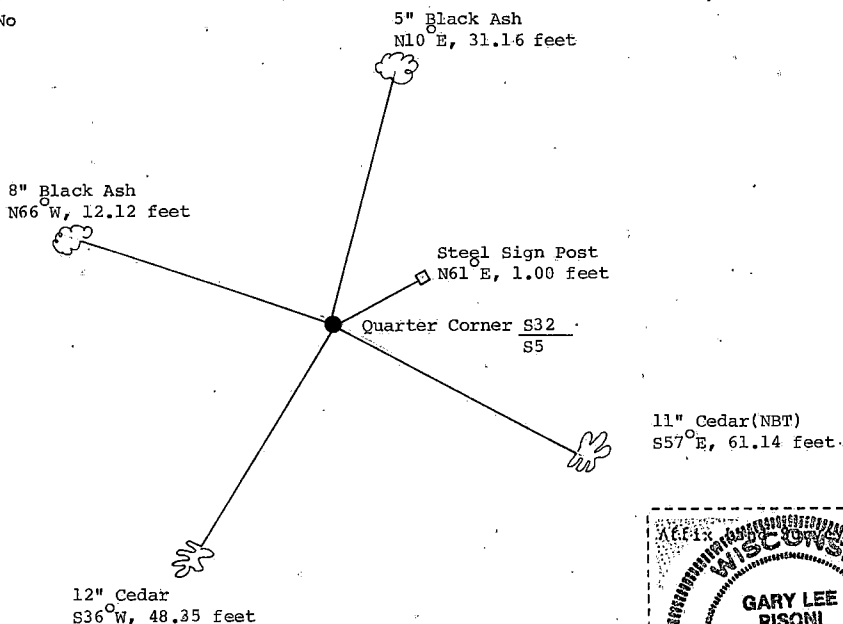
None

- (f) Was the corner restored through acceptance of (1) an obliterated evidence location, or, (2) a found perpetuated location?


Restored through acceptance of a found perpetuated location.

- (gkh) Was the corner reestablished through lost corner proportionate methods? If so, show the method, including the directions and distances to other public land survey corners used as evidence or used for proportioning in determining the corner location?

No



- (i) I, Gary L. Pisoni
 (type or print name) certify that the corner location shown on this record was determined by me or under my direction and control and that this U.S. Public Land Survey Monument Record is correct and complete to the best of my knowledge and belief.



Signature

Date

4-10-95

U.S. PUBLIC LAND SURVEY MONUMENT RECORD

Index No. Z-9

State of Wisconsin }
 County of Forest } ss.

I, Gary L. Pisoni, do hereby
 certify that on the 3rd day
 of March, 1994, I found
 evidence of the Southwest Section
 corner of Section 33
 Township 38, North, Range
14 East, Fourth Principal Meridian,
 as described hereon; and that from this evidence
 I established a new monument and accessories
 as described hereon to perpetuate the original
 location of this corner.

Resident witnesses:

History of original corner establishment:

Original Government Survey in 1857 by Alfred Millard, West bet. Sections 33 and 4, at 80.00
 chs., set Section Corner Post, from which the following bear; Hemlock, 20" N30 W, 18 lks.,
 Hemlock, 18", S43°W, 9 lks., Hemlock, 12", S10°E, 47 lks., Cedar, 10", N63°E, 14 lks.

On 9-28-81 Daniel Pleoger, a Registered Land Surveyor, found 2 old posts, one standing and
 one down. Also found several old Hemlocks blazed and facing the posts, and 2 location tags.
 Original calls North fit good. In place of post, set a 2½" dia. aluminum A-1 Federal Monument
 with an alloy cap stamped; T38N R14E, S32, S33, S4, S5, T37N R14E, S1537, 1981. Blazed and
 scribed the following new bearing trees;

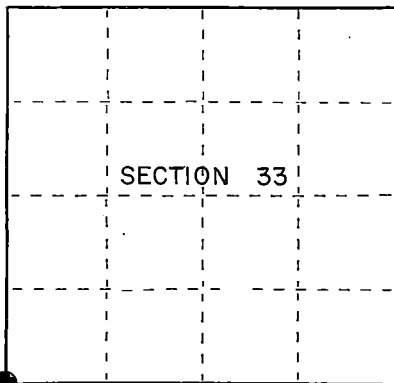
Hemlock	16"	S02°W	22.43 feet
Cedar	7"	S59°W	38.98 feet
Cedar	7"	N41°W	39.22 feet
Maple	4"	N40°E	12.42 feet

Found monument as described above and the following bearing trees;

Hemlock	18"	S02°W	23.18 feet
Cedar	9"	S57°W	39.59 feet
Cedar	10"	N41°W	39.35 feet
Maple	6"	N40°E	12.36 feet

Description of monument and accessories I established to perpetuate the original location of this corner.

Set a steel sign post, S47°E, 1.30 feet



= Corner monument restored.

Dated at Iron River, MI, this 5th day of May, 1994

Signature Gary L. Pisoni Title Land Surveyor Registration No. S-1634
 (County Surveyor, Registered Land Surveyor, or other duly authorized official)

Office of Register of Deeds, County of Forest, I hereby certify that the within
 instrument was filed in this office for record on the 5th day of May, 1994
 at 1:30 o'clock P M.

(Register of Deeds)

By John J. [Signature] Deputy

(e) Describe any material discrepancy between the location of the corner as restored or reestablished and the location of that corner as previously restored or reestablished by distance and direction. Show the discrepancy on the plan view drawing under (d), above. Show the distances between the corner as previously restored or reestablished and (1) the corner as restored or reestablished, and (2) to at least 2 of the witness monuments shown on the drawing in (d), above.

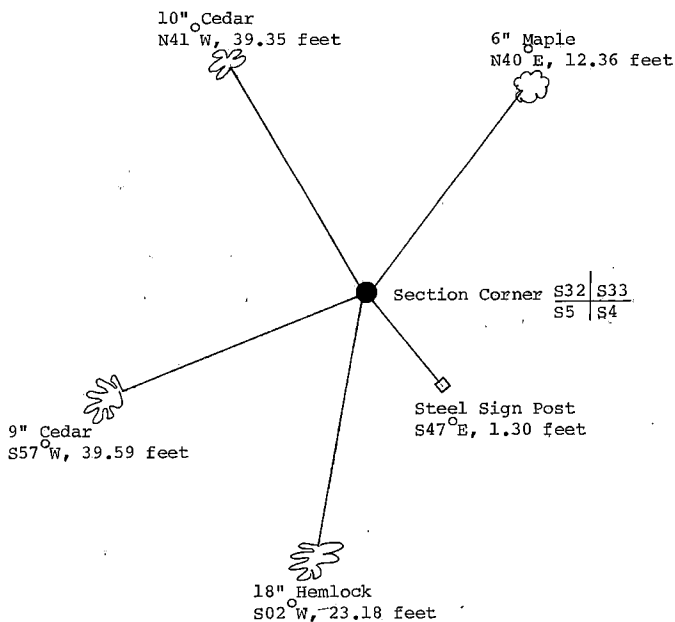
None

(f) Was the corner restored through acceptance of (1) an obliterated evidence location, or, (2) a found perpetuated location?

Restored through acceptance of a found perpetuated location.

(g&h) Was the corner reestablished through lost corner proportionate methods? If so, show the method, including the directions and distances to other public land survey corners used as evidence or used for proportioning in determining the corner location?

No



(i) I, Gary L. Pisoni
(type or print name) certify that the corner location shown on this record was determined by me or under my direction and control and that this U.S. Public Land Survey Monument Record is correct and complete to the best of my knowledge and belief.

Gary L. Pisoni 8-09-94
Signature Date

U.S. PUBLIC LAND SURVEY MONUMENT RECORD

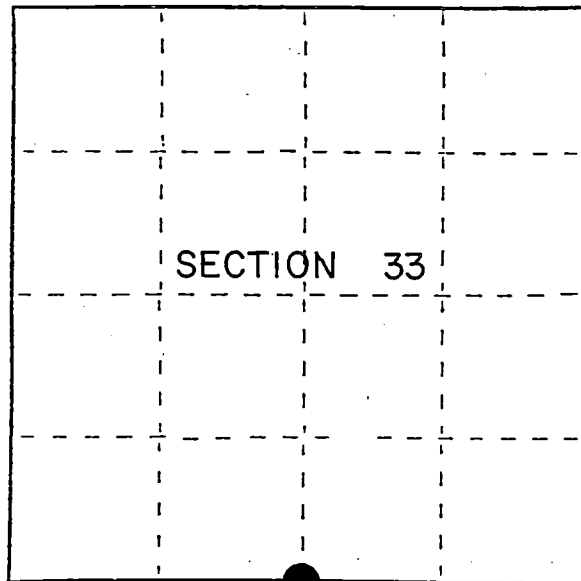
Index No. Z-11

State of Wisconsin

County of Forest } ss.

I, Gary L. Pisoni, do hereby certify that on the 3rd day of March, 19 94, I found evidence of the South Quarter corner of Section 33 Township 38, North, Range 14 East, Fourth Principal Meridian, as described hereon; and that from this evidence I established a new monument and accessories as described hereon to perpetuate the original location of this corner.

Resident witnesses:



● = Corner monument restored.

History of original corner establishment:

Original Government Survey in 1858 by Alfred Millard. At 40.00 chains set Quarter Post, from which the following bear; Spruce, 12", N28°W, 25 lks., Yellow Birch, 10", S70°E, 10 lks.

In 1989, Glen Barker, RLS, with Consolidated Papers, restored the corner position at proportionate and on line between the Southeast and Southwest Section Corners of Section 33. Set a 1" diameter aluminum pipe with an alloy cap stamped to identify corner. Blazed and scribed the following new bearing trees:

Description of corner evidence found:

W. Birch	10"	N43°E	90.16 feet
Cedar	12"	N82°E	6.22 feet
Cedar	9"	S05°W	36.57 feet
Hemlock	11"	S64°W	18.67 feet

Found monument and bearing trees as described above;

W. Birch	11"	N43°E	90.10 feet
Cedar	14"	N82°E	6.23 feet
Cedar	10"	S05°W	36.59 feet
Hemlock	15"	S64°W	18.71 feet

Description of monument and accessories I established to perpetuate the original location of this corner.

Set a Steel Sign Post N64°W 1.00 feet

Dated at Iron River, MI ~~Wisc~~, this 5th day of March, 19 95

Signature Gary L. Pisoni Title Land Surveyor Registration No S-1634
(County Surveyor, Registered Land Surveyor, or other duly authorized official)

Office of Register of Deeds, County of Forest, I hereby certify that the within instrument was filed in this office for record on the 24 day of March, 19 97 at 1:30 o'clock P M.

(Register of Deeds)

By [Signature] Deputy

- (e) Describe any material discrepancy between the location of the corner as restored or reestablished and the location of that corner as previously restored or reestablished by distance and direction. Show the discrepancy on the plan view drawing under (d), above. Show the distances between the corner as previously restored or reestablished and (1) the corner as restored or reestablished, and (2) to at least 2 of the witness monuments shown on the drawing in (d), above.


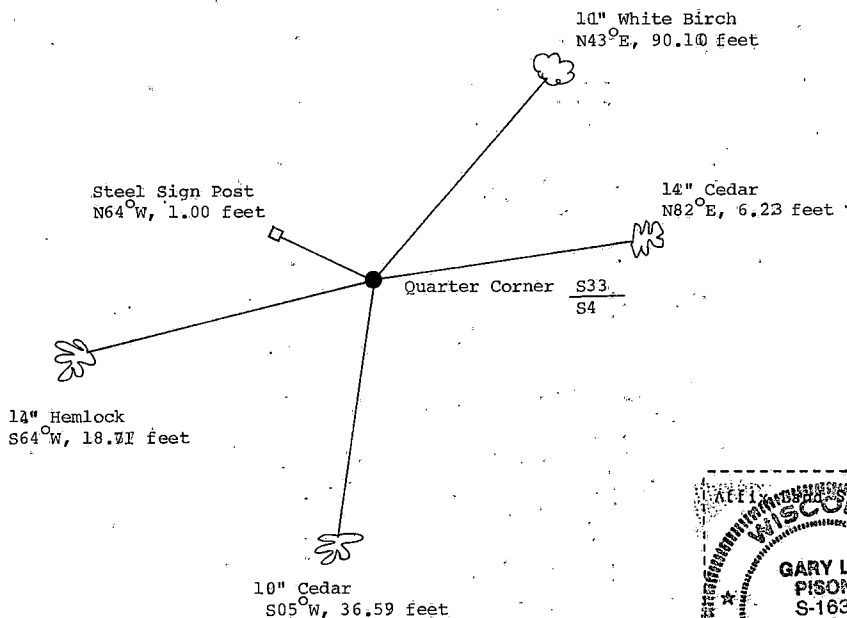
None

- (f) Was the corner restored through acceptance of (1) an obliterated evidence location, or, (2) a found perpetuated location?

Restored through acceptance of a found perpetuated location.

- (g) Was the corner reestablished through lost corner proportionate methods? If so, show the method, including the directions and distances to other public land survey corners used as evidence or used for proportioning in determining the corner location?

No



- (4) I, Gary L. Pisoni
(Type or print name) certify that the corner location shown on this record was determined by me or under my direction and control and that this U.S. Public Land Survey Monument Record is correct and complete to the best of my knowledge and belief.

Signature

Date

U.S. PUBLIC LAND SURVEY MONUMENT RECORD

Index No. Z-13

State of Wisconsin }
 County of Forest } ss.

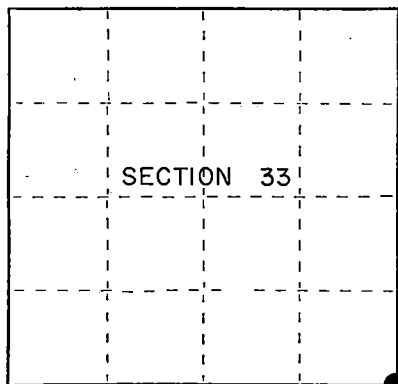
I, Gary L. Pisoni, do hereby
 certify that on the 3rd day
 of March, 1994, I found
 evidence of the Southeast Section
 corner of Section 33
 Township 38, North, Range
14 East, Fourth Principal Meridian,
 as described hereon; and that from this evidence
 I established a new monument and accessories
 as described hereon to perpetuate the original
 location of this corner.

Resident witnesses:

.....

.....

.....



● = Corner monument restored.

History of original corner establishment:

Original Government Survey in 1857 by Alfred Millard. West between Sections 34 and 3, at 80.00 chs., set Section Corner Post, from which the following bear; Spruce, 10", N12°E, 29 lks., Tamarack, 10", N86°W, 30 lks., Tamarack, 12", S70°W, 44 lks., Tamarack, 10", S30°E, 65 lks.

On 10-13-66, Jean Resvick, a Registered Land Surveyor with the Forest Service, found a Tamarack bearing tree(scribed). Set a point N30°W, 42.90 feet from bearing tree and found the other two original Tamarack stumps. At the point located from the original scribed Tamarack bearing tree, he set a 2"x60" galvanized iron pipe with a brass cap stamped; T38N, R14E, S33, S34, S3, S4, T37N, 1966, S-802. From which the following bear;

Description of corner evidence found:	Tamarack	12"	S58°W	57.60 feet
	Tamarack	9"	N51°W	39.05 feet
	Spruce	6"	N25°E	23.42 feet
	Tamarack	4"	S88°E	40.58 feet

Found monument as described above and the following bearing trees;

Tamarack	12"	S58°W	57.60 feet
Tamarack	9"	N51°W	39.05 feet
Tamarack	6"	S88°E	40.86 feet

Description of monument and accessories I established to perpetuate the original location of this corner.

Blazed and scribed a new bearing tree: (Measurement taken to a nail in side of tree)

Tamarack	10"	N30°E	61.59 feet
Steel Sign Post	6'	South.	0.83 feet

Dated at Iron River, MI ~~was~~ this 5th day of May, 1994

Signature Gary L. Pisoni Title Land Surveyor Registration No S-1634
 (County Surveyor, Registered Land Surveyor, or other duly authorized official)

Office of Register of Deeds, County of Forest, I hereby certify that the within
 instrument was filed in this office for record on the 10th day of March, 1997
 at 1:30 o'clock P M.

(Register of Deeds)

By Paul J. Lemczyk Deputy

(e) Describe any material discrepancy between the location of the corner as restored or reestablished and the location of that corner as previously restored or reestablished by distance and direction. Show the discrepancy on the plan view drawing under (d), above. Show the distances between the corner as previously restored or reestablished and (1) the corner as restored or reestablished, and (2) to at least 2 of the witness monuments shown on the drawing in (d), above.

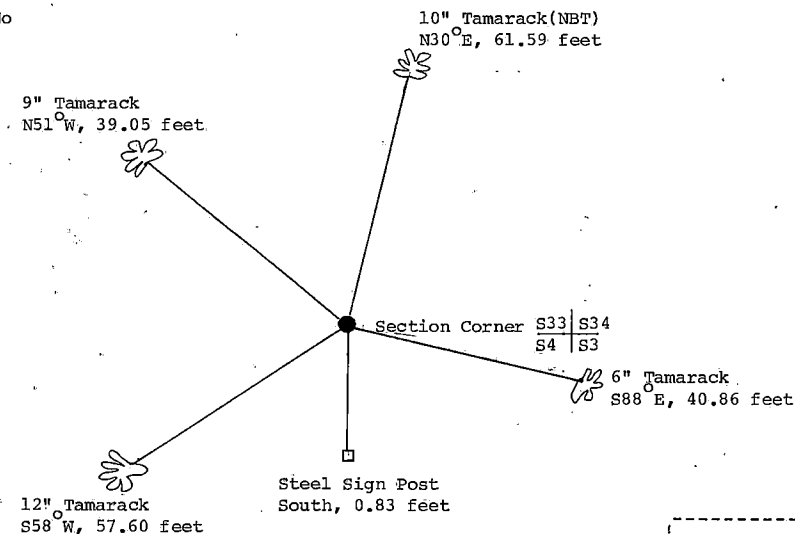
None

(f) Was the corner restored through acceptance of (1) an obliterated evidence location, or, (2) a found perpetuated location?

Restored through acceptance of a found perpetuated location.

(g&h) Was the corner reestablished through lost corner proportionate methods? If so, show the method, including the directions and distances to other public land survey corners used as evidence or used for proportioning in determining the corner location?

No



(i) I, Gary L. Pisoni
 (type or print name) certify that the corner location shown on this record was determined by me or under my direction and control and that this U.S. Public Land Survey Monument Record is correct and complete to the best of my knowledge and belief.

Gary L. Pisoni 8-09-94
 Signature Date

CERTIFIED LAND CORNER RESTORATION

State of Wisconsin

County of Forest

ss.


I, Jean F. Resvick, do hereby certify that on the 13 day of October, 1966, I found evidence of the Southwest section corner of Section 34 Township 38 North, Range 14 East, Fourth Principal Meridian, as described hereon; and that from this evidence I established a new monument and accessories as described hereon to perpetuate the original location of this corner:

Description of original monument and accessories and subsequent restorations:

80.00 chains west between Sections 3 & 34 set post for section corner of Sections 3, 4, 33 and 34
 Spruce 10", N12°E, 29 lks.
 Tamarack 10", N86°W, 30 lks.
 Tamarack 12", S70°W, 44 lks.
 Tamarack 10", S30°E, 65 lks.

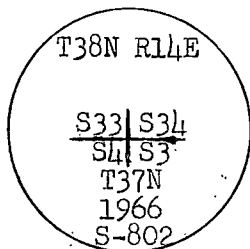
Description of corner evidence found:

Tamarack bearing tree scribed R14E T37N S3
 Set point N30°W, 42.90 ft. from bearing tree.
 From point set: Tamarack stump bears S70°W 29.0 ft.
 Tamarack stump bears N86°W 19.8 ft.
 4x4 squared post not scribed bears S37°W, 13.1 ft.



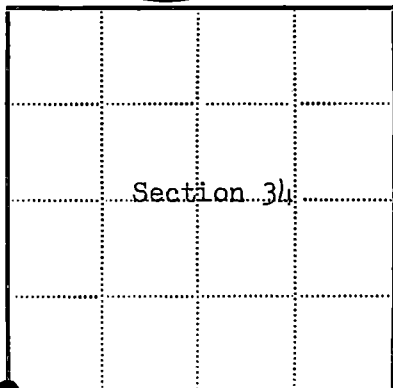
Description of monument and accessories I established to perpetuate the original location of this corner:

At the point located N30°W, 42.90 ft. from bearing tree set 2 inch inside diameter, galvanized iron pipe, 5 feet long, filled with concrete, flanged at bottom with brass cap marked:



From which the following blazed and scribed new bearing trees bear:

Tamarack 12", S58°W, 57.60 ft., 87.27 lks.
 Tamarack 9", N51°W, 39.05 ft., 59.17 lks.
 Spruce 6", N25°E, 23.42 ft., 35.48 lks.
 Tamarack 4", S88°E, 40.58 ft., 61.48 lks.



● = Corner monument restored

□ =

Resident witnesses.....

Dated at Rhinelanders, Wisconsin, this 27th day of Feb 1967.

Signature Jean F. Resvick Title Cadastral Surveyor
 (County Surveyor, Registered Land Surveyor, or other duly authorized official)

Surveyors Registration No. S-802DOC. NO. 92689Office of Register of Deeds County of Forest

I hereby certify that the within instrument was filed in this office for record on the 2nd day of March 1967, and was filed in Book No. 1 Page No. Z-13 of County Records.

Signature Eugene Stagny Title Register of Deeds

Township 38 North, Range 14 East, Section 34, Index No. Z-13, Page No. 213

4381433 0000

U.S. PUBLIC LAND SURVEY MONUMENT RECORD

Index No. Z-15

State of Wisconsin }
County of Forest } ss.

I Gary L. Pisoni, do hereby
certify that on the 4th day
of March, 1994, I found
evidence of the South Quarter
corner of Section 34
Township 38, North, Range
14 East, Fourth Principal Meridian,
as described hereon; and that from this evidence
I established a new monument and accessories
as described hereon to perpetuate the original
location of this corner.

Resident witnesses:

History of original corner establishment:

Original Government Survey in 1858 by Alfred Millard. At 40.00 chains, set Quarter Section Post, from which the following bear; 12" Yellow Birch, N63°E, 4 lks., Cedar, 12", S65°W, 5 lks.

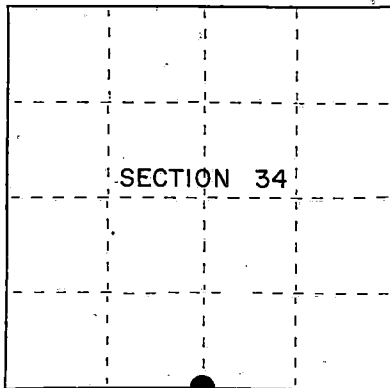
In 1989 Glen Barker, RLS, with Consolidated Papers, restored the corner position at proportionate distance and on line between the Southeast and Southwest Section Corners of Section 34. Set a 2½" diameter aluminum Forest County Monument with an aluminum cap stamped to identify corner. Blazed and scribed new bearing trees;

Description of corner evidence found:	Red Maple	16"	N52°W	25.52 feet
	Red Maple	10"	N09°W	48.69 feet
	Red Maple	12"	N34°E	41.83 feet
	Sugar Maple	6"	S37°E	56.81 feet

Found monument and bearing trees as described above;

Red Maple	11"	N34°E	41.89 feet
Sugar Maple	6"	S37°E	56.99 feet
Red Maple	9"	N09°W	48.69 feet
Red Maple	14"	N52°W	25.57 feet

Description of monument and accessories I established to perpetuate the original location of this corner.
Set a Steel Sign Post, South, 0.74 feet from monument.



● = Corner monument restored.

Dated at Iron River, MT, this 5th day of March, 1995

Signature Gary L. Pisoni Title Land Surveyor Registration No S-1634
(County Surveyor, Registered Land Surveyor, or other duly authorized official)

Office of Register of Deeds, County of Forest, I hereby certify that the within
instrument was filed in this office for record on the 10th day of March, 1997
at 1:30 o'clock P M.

(Register of Deeds)

By Glen Barker Deputy

- (e) Describe any material discrepancy between the location of the corner as restored or reestablished and the location of that corner as previously restored or reestablished by distance and direction. Show the discrepancy on the plan view drawing under (d), above. Show the distances between the corner as previously restored or reestablished and (1) the corner as restored or reestablished, and (2) to at least 2 of the witness monuments shown on the drawing in (d), above.


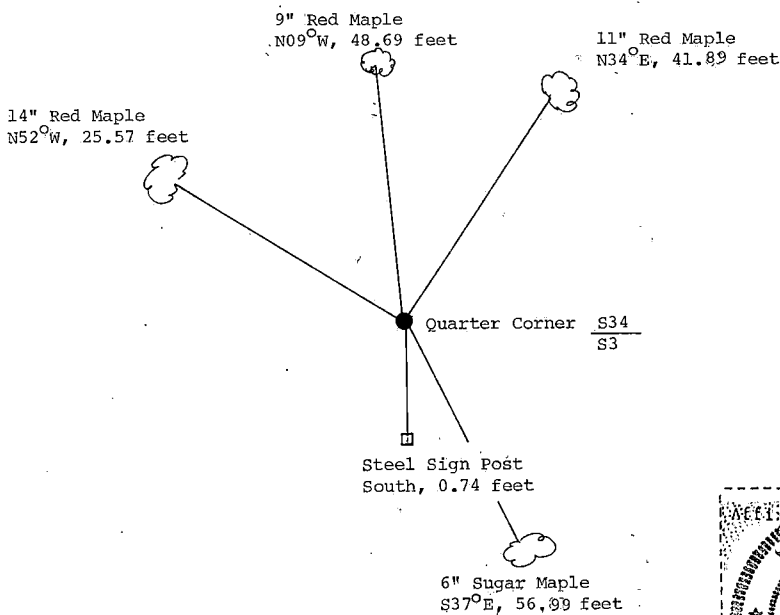
None

- (f) Was the corner restored through acceptance of (1) an obliterated evidence location, or, (2) a found perpetuated location?

Restored through acceptance of a found perpetuated location.

- (g) Was the corner reestablished through lost corner proportionate methods? If so, show the method, including the directions and distances to other public land survey corners used as evidence or used for proportioning in determining the corner location?

No



- (1) I, Gary L. Pisoni
 (Type or print name) certify that the corner location shown on this record was determined by me or under my direction and control and that this U.S. Public Land Survey Monument Record is correct and complete to the best of my knowledge and belief.

Signature

Date

5-16-95

Stock No. 26273

158159

U.S. PUBLIC LAND SURVEY MONUMENT RECORD

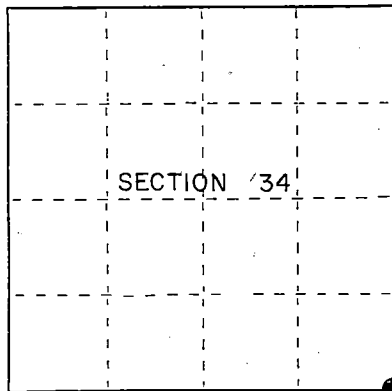
Index No. Z-17

State of Wisconsin } ss.
County of Forest

I, GARY L. PISONI, do hereby certify that on the 4th day of March, 1994, I found evidence of the Southeast Section corner of Section 34 Township 38, North, Range 14 East, Fourth Principal Meridian, as described hereon; and that from this evidence I established a new monument and accessories as described hereon to perpetuate the original location of this corner.

Resident witnesses:

.....
.....
.....



● = Corner monument restored.

History of original corner establishment:

Original Government Survey in 1857 by Alfred Millard. West between Sections 35 and 2, at 80.00 chains, set section corner post, from which the following bear; Sugar, 14", N40°W, 50 lks., Sugar, 18", N10°E, 22 lks., Linn, 12", S55°E, 37 lks., Sugar, 14", S60°W, 16 lks. In 1948, Ray Leigh, a Consolidated Paper Co. forester, recovered the corner and set a new post.

In 1975, Philip Hansen, RLS, found a 4" dia. wood post (cedar), in a mound of rocks. Post was scribed S2, S3. He replaced the wood post with a 2½"x30" Bernstein aluminum monument, with an aluminum cap stamped; T38N, R14E, S34, S35, S2, S3, T37N, R14E, 1975, S498. Blazed Description of corner evidence found: and scribed new bearing trees; Sugar, 8" S23°W 73 lks.

Sugar 9" S39°E 18.1 lks.
Sugar 6" N61°E 29 lks.

Found monument as described above and the following bearing trees;

Sugar	12"	S24°W	48.45 feet
Sugar	12"	S41°E	12.32 feet
Sugar	11"	N62°E	19.38 feet

Description of monument and accessories I established to perpetuate the original location of this corner.

Blazed and scribed a new bearing tree. (Measurement is taken to a nail in side of tree)

Sugar	6"	N54°W	12.12 feet
Steel Sign Post		North	0.86 feet

Dated at Iron River, MI this 5th day of May, 1994

Signature [Signature] Title Land Surveyor Registration No S-1634
(County Surveyor, Registered Land Surveyor, or other duly authorized official)

Office of Register of Deeds, County of Forest, I hereby certify that the within instrument was filed in this office for record on the 20th day of March, 1997 at 1:30 o'clock P. M.

(Register of Deeds)

By [Signature] Deputy

438/434 0000

(e) Describe any material discrepancy between the location of the corner as restored or reestablished and the location of that corner as previously restored or reestablished by distance and direction. Show the discrepancy on the plan view drawing under (d), above. Show the distances between the corner as previously restored or reestablished and (1) the corner as restored or reestablished, and (2) to at least 2 of the witness monuments shown on the drawing in (d), above.

None

(f) Was the corner restored through acceptance of (1) an obliterated evidence location, or, (2) a found perpetuated location?

Restored through acceptance of a found perpetuated location.

(gkh) Was the corner reestablished through lost corner proportionate methods? If so, show the method, including the directions and distances to other public land survey corners used as evidence or used for proportioning in determining the corner location?

No

6" Sugar(NBT)
N54°W, 12.12 feet

Steel Sign Post
North, 0.86 feet


11" Sugar
N62°E, 19.38 feet

Section Corner

S34	S35
S3	S2

12" Sugar
S41°E, 12.32 feet

12" Sugar
S24°W, 48.45 feet



(i) I, Gary L. Pisoni
(Type or print name) certify that the corner location shown on this record was determined by me or under my direction and control and that this U.S. Public Land Survey Monument Record is correct and complete to the best of my knowledge and belief.

Signature

Date

4-11-95

Stock No. 26273

158160

U.S. PUBLIC LAND SURVEY MONUMENT RECORD

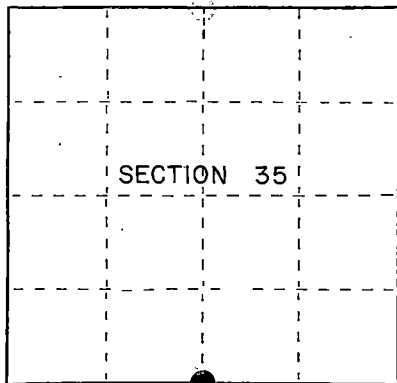
Index No. Z-19

State of Wisconsin }
County of Forest } ss.

I, Gary L. Pisoni, do hereby
certify that on the 7th day
of March, 1994, I found
evidence of the South Quarter
corner of Section 35
Township 38, North, Range
14 East, Fourth Principal Meridian,
as described hereon; and that from this evidence
I established a new monument and accessories
as described hereon to perpetuate the original
location of this corner.

Resident witnesses:

.....
.....
.....



● = Corner monument restored.

History of original corner establishment:
Original Government Survey in 1857 by Alfred Millard. West bet. Sections 35 and 2, at
40.00 chs., set Quarter Section Post, from which the following bear; Spruce, 6",
N45°W, 15 1/2' to Spruce, 6", S28°E, 31 1/2' to R.S.

On 5-24-88, Glen Barker, a Land Surveyor with Consolidated Papers, found the following set
by Norman Harrison, RLS-1394: 1 1/2" dia. iron pipe flush with woods road, Maple, 12", NE 1/4,
24.92 feet, Yellow Birch, 28", SE 1/4, 39.25 feet. Barker replaced iron pipe with a 2 1/2"
aluminum Forest County Monument with an alloy cap stamped; T38N, R14E, 1/4, S35, S2, T37N,
R14E, 1988, S1682. Blazed and scribed the following new bearing trees;

Description of corner evidence found:	Sugar	10"	N70°W	54.95 feet
	Maple	14"	N18°E	51.63 feet
	Maple	16"	S18°W	42.55 feet
	Elm	6"	S24°E	24.47 feet

Found the monument as described above and the following bearing trees;

Sugar	10"	N70°W	54.95 feet
Red Maple	16"	N18°E	51.63 feet
Red Maple	18"	S18°W	42.55 feet

Description of monument and accessories I established to perpetuate the original location of this corner.
Blazed and scribed a new bearing tree: (Measurement is taken to a nail in side of tree)

Red Maple	4"	S33°E	37.65 feet
Steel Sign Post		S15°W	1.20 feet

Dated at Iron River, MI., Wis., this 5th day of May, 1994

Signature Gary L. Pisoni Title Land Surveyor Registration No.
(County Surveyor, Registered Land Surveyor, or other duly authorized official)

Office of Register of Deeds, County of Forest, I hereby certify that the within
instrument was filed in this office for record on the 20th day of March, 1997
at 1:30 o'clock P. M.

(Register of Deeds)

By Paul J. Lawrence Deputy

43814350020

- (e) Describe any material discrepancy between the location of the corner as restored or reestablished and the location of that corner as previously restored or reestablished by distance and direction. Show the discrepancy on the plan view drawing under (d), above. Show the distances between the corner as previously restored or reestablished and (1) the corner as restored or reestablished, and (2) to at least 2 of the witness monuments shown on the drawing in (d), above.

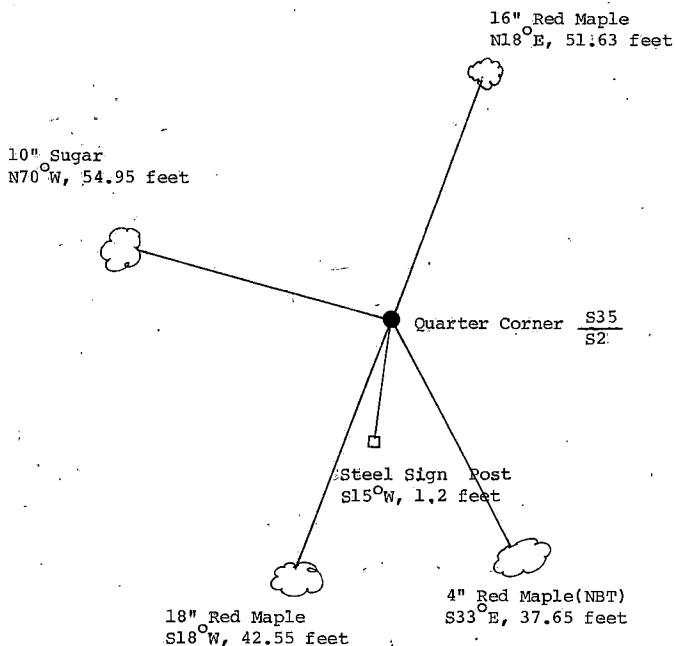
None

- (f) Was the corner restored through acceptance of (1) an obliterated evidence location, or, (2) a found perpetuated location?

Restored through acceptance of a found perpetuated location.

- (g&h) Was the corner reestablished through lost corner proportionate methods? If so, show the method, including the directions and distances to other public land survey corners used as evidence or used for proportioning in determining the corner location?

No



- (i) Gary L. Pisoni
(Type or print name) certify that the corner location shown on this record was determined by me or under my direction and control and that this U.S. Public Land Survey Monument Record is correct and complete to the best of my knowledge and belief.

Signature Gary L. Pisoni Date 4-11-95

Stock No. 26273

158161

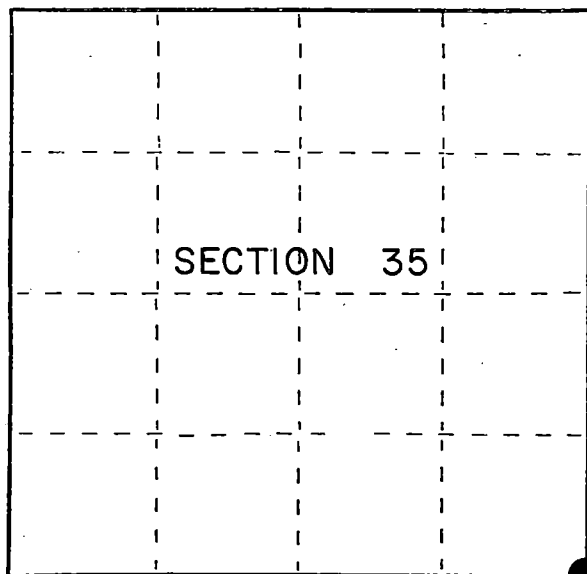
U.S. PUBLIC LAND SURVEY MONUMENT RECORD

Index No. Z - 21

State of Wisconsin }
County of Forest } ss.

I, Gary L. Pisoni, do hereby
certify that on the 7th day
of March, 1994, I found
evidence of the Southeast Section
corner of Section 35
Township 38, North, Range
14 East, Fourth Principal Meridian,
as described hereon; and that from this evidence
I established a new monument and accessories
as described hereon to perpetuate the original
location of this corner.

Resident witnesses:



○ = Corner monument restored.

History of original corner establishment:
Original Government Survey in 1857 by Alfred Millard.

In 1983, William Cochrane, a Land Surveyor with the Forest Service, found a 2½ inch diameter aluminum pipe monument, with a cap stamped; T38N, R14E, S1, S2, S35, S36, T37N, S-1394, Forest County. Also found the following bearing trees; Maple, 18", N54°E, 91.85 feet, Maple, 14", N74°W, 17.14 feet. This monument fits the State Hwy Plans and the Chicago-Northwestern Railway Plan.

Cochrane blazed and scribed a new bearing tree; Maple	5"	S35°E	67.75 feet
Steel Sign Post		West	0.50 feet

Description of corner evidence found:

Found the monument as described above and the following bearing trees;

Red Maple	18"	N55°E	91.86 feet
Red Maple	14"	N65°W	17.12 feet
Red Maple	5"	S34°E	67.81 feet
Steel Sign Post		West	0.44 feet

Description of monument and accessories I established to perpetuate the original location of this corner.

Blazed and scribed a new bearing tree: (Measurement is taken to a nail in side of tree)

Red Maple	11"	S56°W	15.03 feet
-----------	-----	-------	------------

Dated at Iron River, MI, this 5th day of May, 1994Signature Gary L. Pisoni Title Land Surveyor Registration No. S-1634
(County Surveyor, Registered Land Surveyor, or other duly authorized official)Office of Register of Deeds, County of Forest, I hereby certify that the within
instrument was filed in this office for record on the 20th day of March, 1997
at 1:30 o'clock P M.

(Register of Deeds)

By Gary L. Pisoni Deputy

43814350000

(e) Describe any material discrepancy between the location of the corner as restored or reestablished and the location of that corner as previously restored or reestablished by distance and direction. Show the discrepancy on the plan view drawing under (d), above. Show the distances between the corner as previously restored or reestablished and (1) the corner as restored or reestablished, and (2) to at least 2 of the witness monuments shown on the drawing in (d), above.

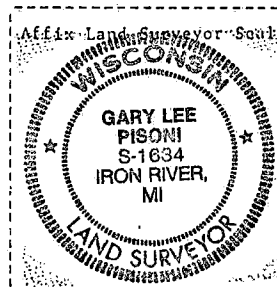
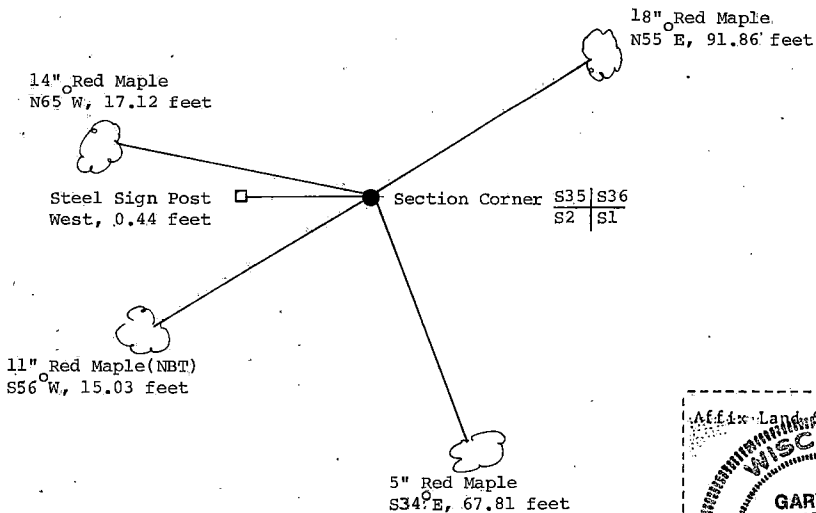
None

(f) Was the corner restored through acceptance of (1) an obliterated evidence location, or, (2) a found perpetuated location?

Restored through acceptance of a found perpetuated location.

(g&h) Was the corner reestablished through lost corner proportionate methods? If so, show the method, including the directions and distances to other public land survey corners used as evidence or used for proportioning in determining the corner location?

No



(i) I, Gary L. Pisoni
(Type or print name) certify that the corner location shown on this record was determined by me or under my direction and control and that this U.S. Public Land Survey Monument Record is correct and complete to the best of my knowledge and belief.

Gary L. Pisoni
Signature

4-11-85
Date

Stock No. 26273

Document Number 127912

U.S. PUBLIC LAND SURVEY MONUMENT RECORD

Index No. **7-21**

State of Wisconsin }
County of Forest } ss.

I, William B. Cochrane, do hereby certify that on the 26th day of September, 1983, I found evidence of the Southwest Section corner of Section 36 Township 38, North, Range 14 East, Fourth Principal Meridian, as described hereon; and that from this evidence I established a new monument and accessories as described hereon to perpetuate the original location of this corner.

Resident witnesses:

David Brownell

Tony Tillman

History of original corner establishment:

Original Government Survey in 1858 by Alfred Millard. West between Sections 1 and 36, 80.00 chains, set Section Corner post to Sections 1, 2, 35, and 36. From which the following bear:

Elm	9"	N 2°E	13 lks.
Sugar	12"	N55°W	50 lks.
Sugar	12"	S55°W	27 lks.
Sugar	12"	S40°E	25 lks.

Description of corner evidence found:

Found a 2½" diameter aluminum pipe monument stamped: T38N R14E, S1, S2, S35, S36, T37N, S-1394, Forest County. From which the following bear:

Maple	18"	N54°E	91.85 feet
Maple	14"	N74°W	17.14 feet

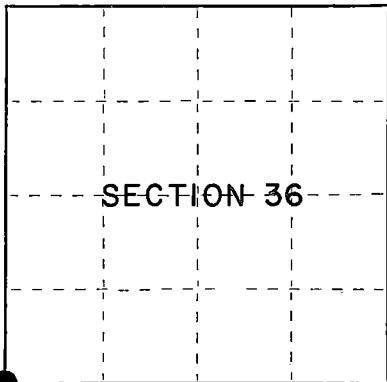
This monument was set in place of a 1½" dia. iron pipe, which fit the measurements as shown on the State Hwy Division Job #7115, dated 9/2/47. This position also fits the measurements as shown on the Chicago-Northwestern Railway Plan.

No original corner evidence was recovered.

Description of monument and accessories I established to perpetuate the original location of this corner.

Blazed and scribed a new bearing tree:

Maple	5"	S35°E	67.75 feet
Steel sign post		West	0.50 feet



○ = Corner monument restored.

Dated at Hiles, Wis., this 12th day of March, 1985.

Signature William B. Cochrane Title Land Surveyor Registration No. S-1107
(County Surveyor, Registered Land Surveyor, or other duly authorized official)

Office of Register of Deeds, County of Forest, I hereby certify that the within instrument was filed in this office for record on the 24th day of April, 1985 at 1:00 o'clock P. M.

Paul Aschenbrenner
(Register of Deeds)

By _____ Deputy

42814350000

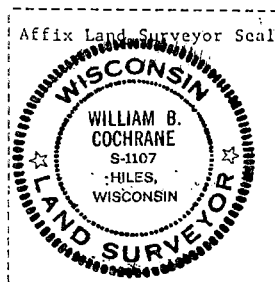
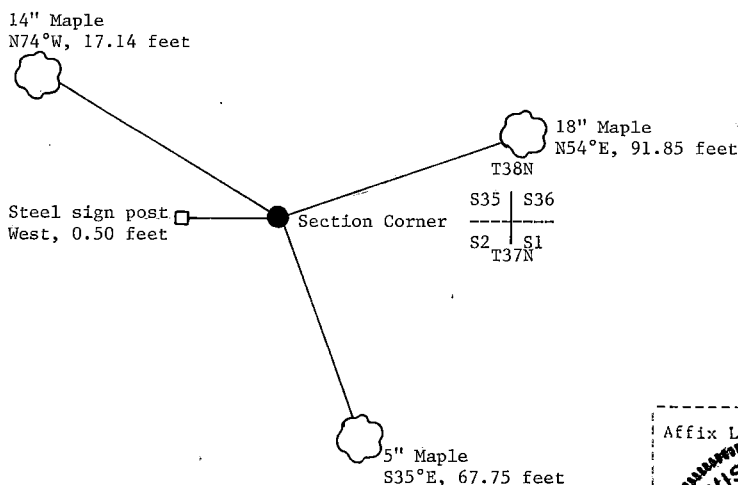
- (e) Describe any material discrepancy between the location of the corner as restored or reestablished and the location of that corner as previously restored or reestablished by distance and direction. Show the discrepancy on the plan view drawing under (d), above. Show the distances between the corner as previously restored or reestablished and (1) the corner as restored or reestablished, and (2) to at least 2 of the witness monuments shown on the drawing in (d), above.

See drawing below.

- (f) Was the corner restored through acceptance of (1) an obliterated evidence location, or, (2) a found perpetuated location?

Restored from accepted evidence.

- (g&h) Was the corner reestablished through lost corner proportionate methods? If so, show the method, including the directions and distances to other public land survey corners used as evidence or used for proportioning in determining the corner location?



- (i) I, William B. Cochrane
(type or print name) certify that the corner location shown on this record was determined by me or under my direction and control and that this U.S. Public Land Survey Monument Record is correct and complete to the best of my knowledge and belief.

William B. Cochrane
Signature

March 12, 1985
Date

CERTIFIED LAND CORNER RESTORATION

State of Wisconsin

County of Forest

ss.

I Jean Resvick, do hereby certify that on the 2nd day of October, 1969, I found evidence of the VanZile Lake west side Meander corner of Section 36 Township 38 North, Range 14 East, Fourth Principal Meridian, as described hereon; and that from this evidence I established a new monument and accessories as described hereon to perpetuate the original location of this corner:

Description of original monument and accessories and subsequent restorations:

Town ship line surveyed by Artemus Curtis in 1857. 14.39 chains west from the corner in the lake set the wood Meander Corner post.

Tamarack 10 ins. diam. Bears N60E 38 lks.
Tamarack 8 ins. diam. Bears S35W 49 lks.

Description of corner evidence found:

4" x 4" scribed post reported to have been set in place of rotted post found. From 4" x 4" post tamarack stumps bear N47E. 38 lks. and S42W, 49 lks. The two stumps fit bearing from a point 6.5 lks. NW of post. Distance from stumps fit to post, intersection of recorded bearings would not agree with distance. I accept post as correct position.

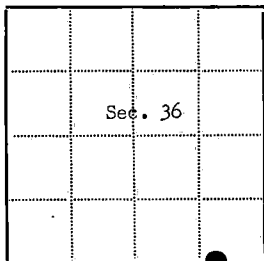
Description of monument and accessories I established to perpetuate the original location of this corner:

I replaced 4" x 4" wood post with a 2 inch inside diameter galvanized wrought iron pipe 5 ft. long, filled with concrete with brass cap marked:

T38N R14E
S 36
S 1 / M.C.
T37N
1969
S-802

From which the following new blazed and scribed bearing trees bear:

A tamarack 7 ins. diam., bears N40E, 23.49 ft. or 35,591 lks.
A tamarack 8 ins. diam., bears S7W, 17.80 ft. or 26,969 lks.



⊙ = Corner monument restored

□ =

Resident witnesses.

Dated at Rhinelanders Wisconsin, this 22nd day of May, 1969.

Signature Jean F. Resvick Title Cadastral Surveyor
(County Surveyor, Registered Land Surveyor, or other duly authorized official)


Surveyors Registration No. S-802 DOCUMENT NUMBER 98056

Office of Register of Deeds County of Forest

I hereby certify that the within instrument was filed in this office for record on the 22nd day of May, 1970, and was filed in Book No. 2-24, 25 of County Records.

Signature Eugene Stetson Title Register of Deeds

Township 38 North, Range 14 East, Section 36, Index No. 2-24, 25, Page No. 4381436 0008



224,25