

# CERTIFIED LAND CORNER RESTORATION

State of Wisconsin

County of Forest

ss.

I Jean F. Resvick, do hereby certify that on the 15th day of May, 19 74, I found evidence of the North quarter corner of Section 6 Township 40 north, Range 12 east, Fourth Principal Meridian, as described hereon; and that from this evidence I established a new monument and accessories as described hereon to perpetuate the original location of this corner:

Description of original monument and accessories and subsequent restorations:

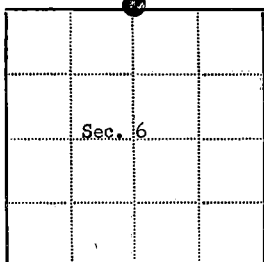
Original survey 1857  
Dependent resurvey in 1941, by Guy R. Veal  
Proportionate distance set iron post, 3 feet long 2 inch diameter with brass cap marked 1/4, S6, 1941  
Maple 7, bears S23°15'E, 39 lks.  
Maple 16, bears S78° 15'W, 84 lks.  
Standard corner of section 31 and 32 bears N89° 37'E, 8.42 chains

Description of corner evidence found:

Monument found marked as described. Monument was either set or has been turned approximately 180°.  
Maple 11, bears S23° 15'E, 39 lks. tree has been girdled  
Maple 20, bears S78° 15'W, 84 lks.  
Standard corner easterly 8.42 chains

Description of ~~monument and~~ accessories I established to perpetuate the location of this corner:

Blazed and scribed the following new bearing tree  
Maple 7, S63E, 128 feet  
Set steel sign post 0.5 foot SW of monument



- - Corner monument restored
- -

Resident witnesses.....

Dated at Rhineland Wisconsin, this 30 day of May, 19 74.

Signature Jean F. Resvick Title Land Surveyor  
(County Surveyor, Registered Land Surveyor, or other duly authorized official)


Surveyors Registration No. S-802 DOCUMENT NUMBER 105819

Office of Register of Deeds County of Forest

I hereby certify that the within instrument was filed in this office for record on the 8th day of August, 19 74, and was filed in Book Corner No. Restoration Page No. A-3 of County Records.

Signature Eugene Steiny Title.....

Township 40 north, Range 12 east, Section 6, Index No. A-3, Page No. 4412310020



A  
3

# U.S. PUBLIC LAND SURVEY MONUMENT RECORD

Index No. A-5

State of Wisconsin }  
County of Forest } ss.

I, Robert H. Winat, do hereby  
certify that on the 28th day  
of January, 1985, I found  
evidence of the Section  
corner of 5-6  
Township 40, North, Range  
12 East, Fourth Principal Meridian,  
as described hereon; and that from this evidence  
I established a new monument and accessories  
as described hereon to perpetuate the original  
location of this corner.

Resident witnesses:

Mike Stevens

Mike Lukasko

History of original corner establishment:  
Dependent resurvey in 1941 by Guy R. Veal, set a 6"x24" concrete  
monument with a G.L.O. brass cap.

BT's: Hemlock 10" S51½°E 68½ lks.  
Hemlock 15" S21°W 102 lks.

Description of corner evidence found:  
Found G.L.O. monument and brass cap.  
Found BT's:

Yellow Birch 9" S63°E 8.57 feet (origin unknown)  
Hemlock 10" S51½°E 45.64 feet (dead)  
Hemlock 18" S20°W 67.19 feet

set nail in Yellow Birch and 18" Hemlock.

Description of monument and accessories I established to perpetuate the original location of this corner.  
Blazed and scribed new BT's:

Hemlock 18" S2½°E 75.30 feet  
Maple 8" N87°E 29.70 feet all to nail in tree  
Steel Sign Post South 0.50 feet

(over)

Dated at Rhineland, Wis., this 14 day of June, 1985, 19

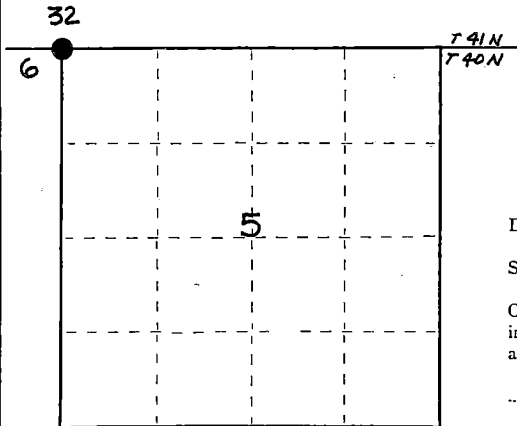
Signature Robert H. Winat Title R.L.S. Registration No. 1040

(County Surveyor, Registered Land Surveyor) Forest  
Office of Register of Deeds, County of Forest, I hereby certify that the within  
instrument was filed in this office for record on the 24th day of July, 1985  
at 1:10 o'clock P. M.

Paul Aschenbrenner  
(Register of Deeds)

By \_\_\_\_\_ Deputy


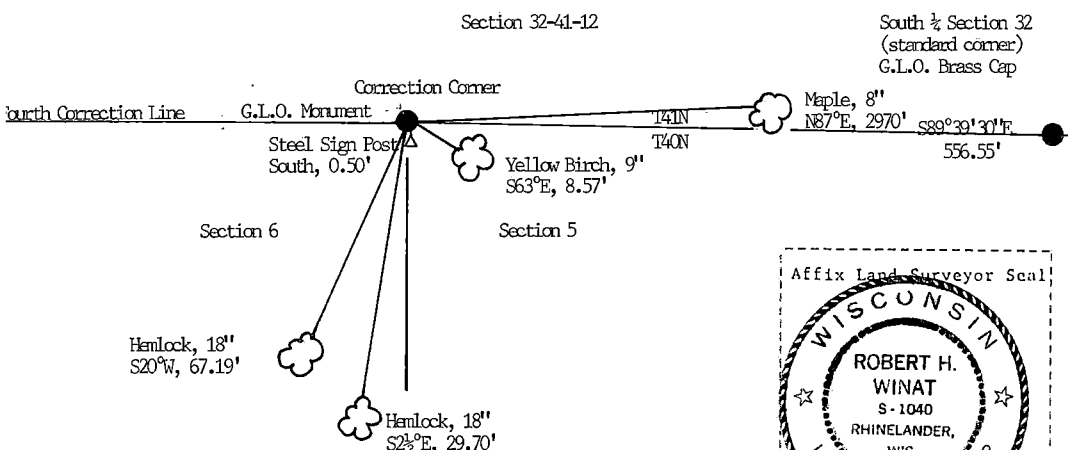
○ = Corner monument restored.



- (e) Describe any material discrepancy between the location of the corner as restored or reestablished and the location of that corner as previously restored or reestablished by distance and direction. Show the discrepancy on the plan view drawing under (d), above. Show the distances between the corner as previously restored or reestablished and (1) the corner as restored or reestablished, and (2) to at least 2 of the witness monuments shown on the drawing in (d), above.  
 NA.

- (f) Was the corner restored through acceptance of (1) an obliterated evidence location, or, (2) a found perpetuated location?  
 Found perpetuated location.

- (g) Was the corner reestablished through lost corner proportionate methods? If so, show the method, including the directions and distances to other public land survey corners used as evidence or used for proportioning in determining the corner location?  
 No.



- (i) I, Robert H. Winat  
 (type or print name) certify that the corner location shown on this record was determined by me or under my direction and control and that this U.S. Public Land Survey Monument Record is correct and complete to the best of my knowledge and belief.

Signature Robert H. Winat Date 14 June 1985

# CERTIFIED LAND CORNER RESTORATION

State of Wisconsin

County of Forest

ss.

I Jean F. Resvick, do hereby certify that on the 15 day of May, 19 74, I found evidence of the North west section corner of Section 5 Township 40 north, Range 12 east, Fourth Principal Meridian, as described hereon; and that from this evidence I established a new monument and accessories as described hereon to perpetuate the original location of this corner:

Description of original monument and accessories and subsequent restorations:

Original survey 1857.

Dependent resurvey in 1941 by Guy R. Veal

Proportionate distance set concrete monument 2 feet long, 6 inches in diameter, with brass cap marked T41N, R12E, S32, S6, S5, T40N, R12E, CC 1941

Hemlock 10, S51° 30'E, 68.5 lks.

Hemlock 15, S21W, 102 lks.

Description of corner evidence found:

Monument found as described

Hemlock 11, snag bears S57° 30'E, 68.5 lks.

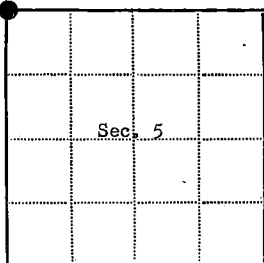
Hemlock 19, bears S21W, 102 lks.

Description of ~~the~~ accessories I established to perpetuate the location of this corner:

Blazed and scribe the following new bearing tree

Yellow Birch 8, S62E, 8.68 feet.

Set steel sign post 0.8 feet south of monument.



⊙ = Corner monument restored

□ =

Resident witnesses.....

Dated at Rhineland Wisconsin, this 30 day of May 19 74.

Signature Jean F. Resvick Title Land Surveyor  
(County Surveyor, Registered Land Surveyor, or other duly authorized official)


Surveyors Registration No. S-802 DOCUMENT NUMBER **105820**

Office of Register of Deeds County of Forest

I hereby certify that the within instrument was filed in this office for record on the 8th day of August, 1974, and was filed in Book Corner Restorations Page No. A-5 of County Records.

Signature Eugene Stutzman Title.....

Township 40 north, Range 12 east, Section 5, Index No. A-5, Page No. 4412310000



A  
5

# U.S. PUBLIC LAND SURVEY MONUMENT RECORD

Index No. A-7

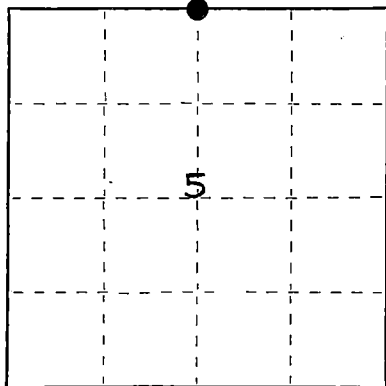
State of Wisconsin }  
County of Forest } ss.

I, Robert H. Winat, do hereby  
certify that on the 22nd day  
of January, 1985, I found  
evidence of the quarter  
corner of 5  
Township 40, North, Range  
12 East, Fourth Principal Meridian,  
as described hereon; and that from this evidence  
I established a new monument and accessories  
as described hereon to perpetuate the original  
location of this corner.

Resident witnesses:

Mike Stevens

Mike Lukasko



○ = Corner monument restored.

History of original corner establishment:

Dependent resurvey in 1941 by Guy R. Veal, set a 6"x24" concrete monument with a G.L.O. brass cap.

BT's: Maple	4"	S72½°E	34 lks.
Ash	4"	S59½°W	51½ lks.

Description of corner evidence found:

Found G.L.O. monument and brass cap.

BT's: Maple	4"	S65½°E	22.50 feet (dead)
Ash	9"	S64°W	33.90 feet

Description of monument and accessories I established to perpetuate the original location of this corner.

Blazed and scribed new BT's:

Sugar Maple	14"	S88½°E	82.26 feet	
Sugar Maple	10"	N38½°E	69.04 feet	all to nail in tree
Sugar Maple	8"	N45°W	15.19 feet	
Steel Sign Post		South	0.40 feet	

(over)

Dated at Rhineland, Wis., this 14 day of June, 1985

Signature Robert H. Winat Title R.L.S. Registration No. 1040

~~(County of Forest, Registered Land Surveyor, Wisconsin)~~

Office of Register of Deeds, County of Forest, I hereby certify that the within  
instrument was filed in this office for record on the 24th day of July, 1985  
at 1:10 o'clock P. M.

Paul A. Schenck  
(Register of Deeds)

By \_\_\_\_\_ Deputy

44112320020

(e) Describe any material discrepancy between the location of the corner as restored or reestablished and the location of that corner as previously restored or reestablished by distance and direction. Show the discrepancy on the plan view drawing under (d), above. Show the distances between the corner as previously restored or reestablished and (1) the corner as restored or reestablished, and (2) to at least 2 of the witness monuments shown on the drawing in (d), above.

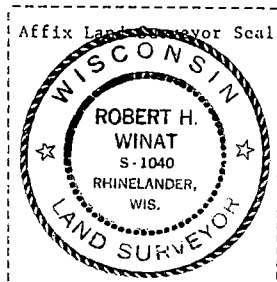
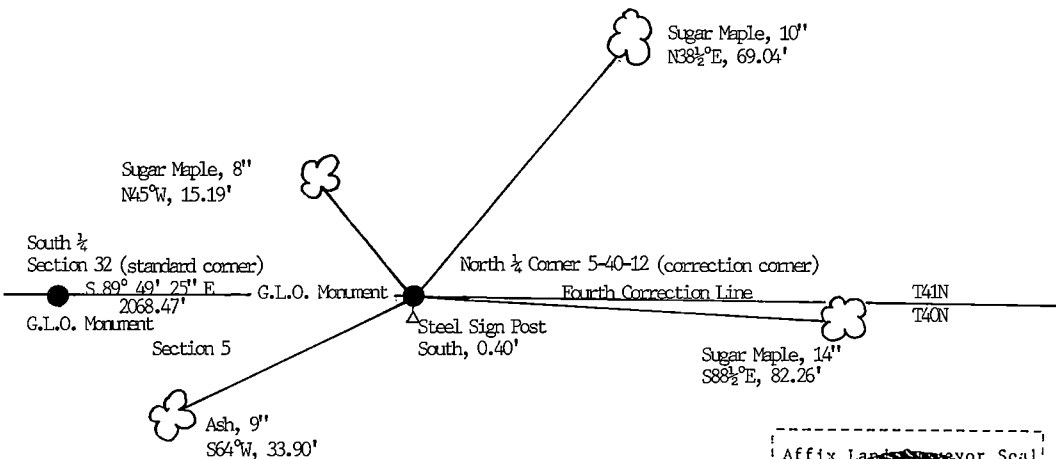
N/A.

(f) Was the corner restored through acceptance of (1) an obliterated evidence location, or, (2) a found perpetuated location?

Found perpetuated location.

(g&h) Was the corner reestablished through lost corner proportionate methods? If so, show the method, including the directions and distances to other public land survey corners used as evidence or used for proportioning in determining the corner location?

No.



(i) Robert H. Winat  
(type or print name) certify that the corner location shown on this record was determined by me or under my direction and control and that this U.S. Public Land Survey Monument Record is correct and complete to the best of my knowledge and belief.

Robert H. Winat 14 June 1985  
Signature Date

# U.S. PUBLIC LAND SURVEY MONUMENT RECORD

Index No. **A 7-8**

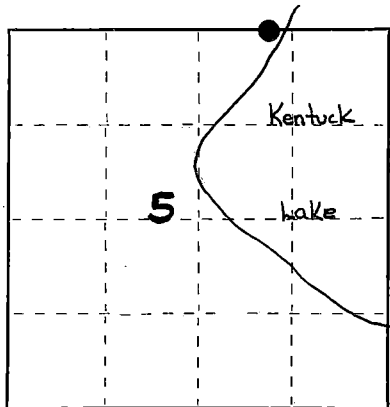
State of Wisconsin }  
County of Forest } ss.

I, Robert H. Winat, do hereby certify that on the 24th day of January, 1985, I found evidence of the meander corner of 5 Township 40, North, Range 12 East, Fourth Principal Meridian, as described hereon; and that from this evidence I established a new monument and accessories as described hereon to perpetuate the original location of this corner.

Resident witnesses:

Mike Stevens

Mike Lukasko



○ = Corner monument restored.

History of original corner establishment:

Dependent resurvey in 1941 by Guy R. Veal, set a 6"x24" concrete monument with a G.L.O. brass cap.

BT: Elm 7" S18½°E 6 lks.

Description of corner evidence found:

Found 1" iron pipe up 2". Found 6"x6" broken concrete N64°E 6' from pipe in bank eroded by water. Found 6"x6"x12" concrete piece in water, no base.

Found BT's:

White Birch	8"	S42°W	9.10'	(set nail in tree)
Sugar Maple	13"	S20°E	4.15'	(set nail in tree)

Description of monument and accessories I established to perpetuate the original location of this corner.

Set a 2"x36" aluminum monument with 3" aluminum tablet stamped to identify corner. Blazed and scribed the following BT's:

Sugar Maple	7"	S50°W	16.72'	to nail in tree
Steel Sign Post		East	2.00'	

Reference to Standard Corner between Sections 32|33 T41N, R12E, marked by a G.L.O. Brass Cap; S89°55'50"W, 380.22'.

(over)

Dated at Rhineland, Wis., this 14 day of June, 1985,

Signature Robert H. Winat Title R.L.S. Registration No. 1040

(County Surveyor) Registered Land Surveyor, ~~XXXXXX~~

Office of Register of Deeds, County of Forest, I hereby certify that the within instrument was filed in this office for record on the 24th day of July, 1985 at 1:10 o'clock P. M.

Paul Aschenbrenner  
(Register of Deeds)

By.....Deputy

FORM NO. 985-A  
NCSM Form 985-A  
1-7-77

Stock No. 26273

DOCUMENT NUMBER **128460**

4412320012

40-12

- (e) Describe any material discrepancy between the location of the corner as restored or reestablished and the location of that corner as previously restored or reestablished by distance and direction. Show the discrepancy on the plan view drawing under (d), above. Show the distances between the corner as previously restored or reestablished and (1) the corner as restored or reestablished, and (2) to at least 2 of the witness monuments shown on the drawing in (d), above.

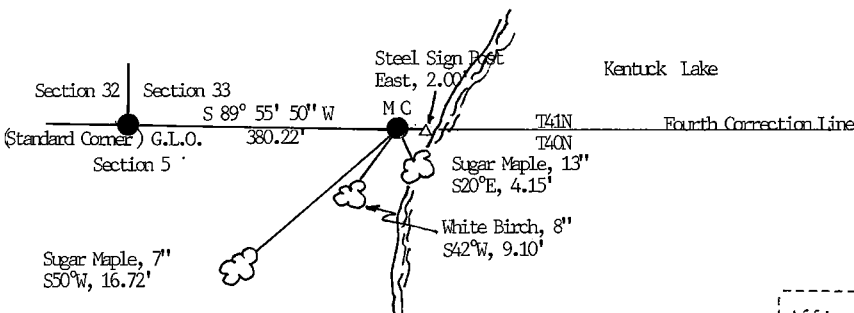
N/A.

- (f) Was the corner restored through acceptance of (1) an obliterated evidence location, or, (2) a found perpetuated location?

Found perpetuated location.

- (g&h) Was the corner reestablished through lost corner proportionate methods? If so, show the method, including the directions and distances to other public land survey corners used as evidence or used for proportioning in determining the corner location?

No.



MC is set 2"x36" aluminum monument w/3" aluminum tablet, stamped to identify corner.



- (i) I, Robert H. Winat  
(type or print name) certify that the corner location shown on this record was determined by me or under my direction and control and that this U.S. Public Land Survey Monument Record is correct and complete to the best of my knowledge and belief.

Robert H. Winat  
Signature

17 June 1985  
Date



# U.S. PUBLIC LAND SURVEY MONUMENT RECORD

Index No. A 11-12

State of Wisconsin }  
County of Forest } ss.

I, Robert H. Winat, do hereby certify that on the 6th day of February, 1985, I found evidence of the meander corner of 4 Township 40, North, Range 12 East, Fourth Principal Meridian, as described hereon; and that from this evidence I established a new monument and accessories as described hereon to perpetuate the original location of this corner.

Resident witnesses:

Mike Stevens

Mike Lukasko

History of original corner establishment:  
Dependent resurvey by Guy R. Veal in 1941. Set a 6"x24" concrete monument with a G.L.O. brass cap.

BT's: Hemlock 8" N403/4°E 77 lks.  
Hemlock 14" S23½°E 31 lks.

Found original remains:

Rotted Hemlock Stump 14" N60½°E 12 lks.  
Dead Hemlock 14" N18°W 44 lks.

Description of corner evidence found:

Found G.L.O. monument.

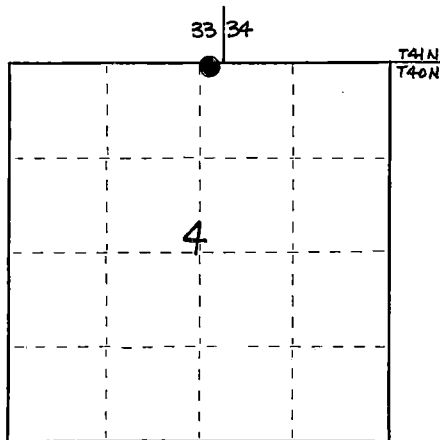
Found BT's:

Hemlock Stump remains with cedar intertwined. (original)  
Hemlock 21" S25°E 20.30 feet (1941)  
Hemlock 12" N44°E 50.90 feet (1941)

Set nail in BT's.

Description of monument and accessories I established to perpetuate the original location of this corner.  
Blazed and scribed BT's:

Hemlock 9" S21°W 35.74 feet to nail in tree.  
Steel Sign Post Southwest 1.00 feet



○ = Corner monument restored.

(over)

Dated at Rhineland, Wis., this 24th day of June, 1985.

Signature Robert H. Winat Title R.L.S. Registration No. 1040

(County Surveyor, Registered Land Surveyor, or other duly authorized official)

Office of Register of Deeds, County of Forest, I hereby certify that the within instrument was filed in this office for record on the 24th day of July, 1985 at 1:10 o'clock P. M.

Paul Aschambrenner  
(Register of Deeds)

By.....Deputy

(e) Describe any material discrepancy between the location of the corner as restored or reestablished and the location of that corner as previously restored or reestablished by distance and direction. Show the discrepancy on the plan view drawing under (d), above. Show the distances between the corner as previously restored or reestablished and (1) the corner as restored or reestablished, and (2) to at least 2 of the witness monuments shown on the drawing in (d), above.

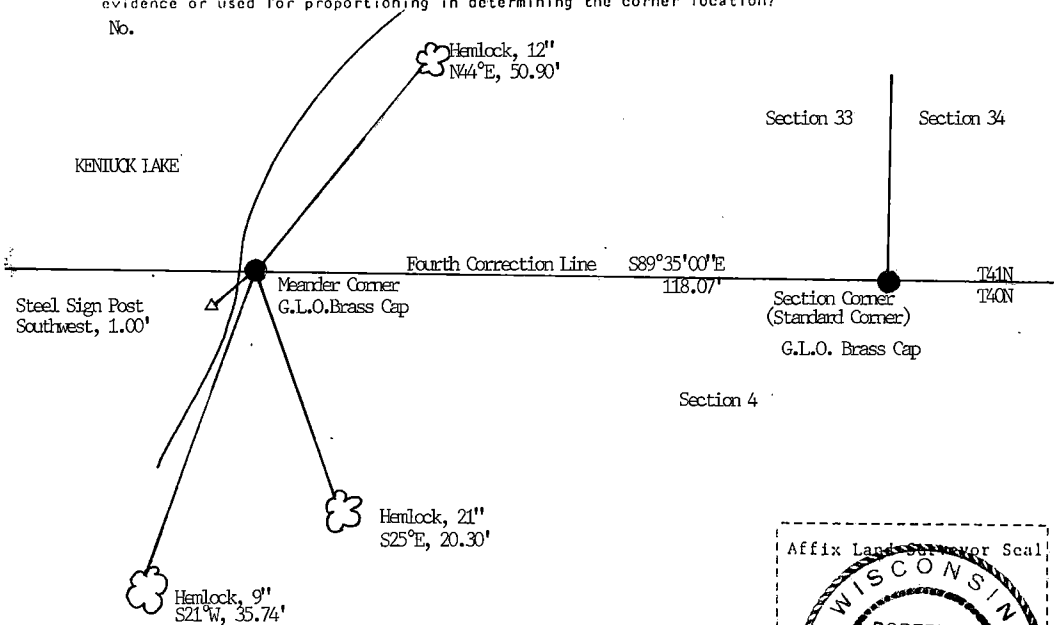
N/A.

(f) Was the corner restored through acceptance of (1) an obliterated evidence location, or, (2) a found perpetuated location?

Found perpetuated location.

(g&h) Was the corner reestablished through lost corner proportionate methods? If so, show the method, including the directions and distances to other public land survey corners used as evidence or used for proportioning in determining the corner location?


No.



(i) I, Robert H. Winat  
(type or print name) certify that the corner location shown on this record was determined by me or under my direction and control and that this U.S. Public Land Survey Monument Record is correct and complete to the best of my knowledge and belief.

Robert H. Winat  
Signature

6/24/85  
Date



# U.S. PUBLIC LAND SURVEY MONUMENT RECORD

Index No. A 11-12

State of Wisconsin }  
County of Forest } ss.

I, Robert H. Winat, do hereby  
certify that on the 6th day  
of February, 1985, I found  
evidence of the meander  
corner of 4  
Township 40, North, Range  
12 East, Fourth Principal Meridian,  
as described hereon; and that from this evidence  
I established a new monument and accessories  
as described hereon to perpetuate the original  
location of this corner.

Resident witnesses:

Mike Stevens

Mike Lukasko

History of original corner establishment:  
Dependent resurvey by Guy R. Veal in 1941. Set a 6"x24"  
concrete monument with a G.L.O. brass cap.

BT's:	Hemlock	11"	S42°W	38 lks.
	Hemlock	6"	N32°W	56 lks.

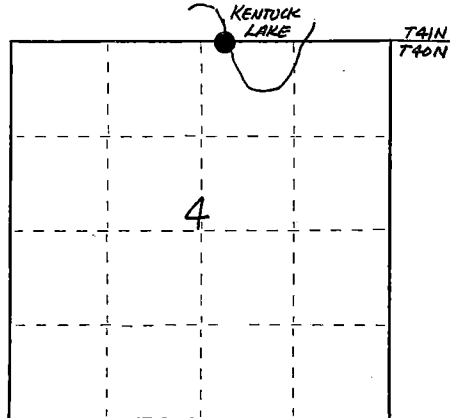
Found:				
Rotted stump (Hemlock)		N43°W		16 lks.
Stump hole		N10°E		22 lks.

Description of corner evidence found:  
Found G.L.O. monument.  
Found BT's:

Stump mound		N46°W		11 feet (original)
Stump (cut)		S42°W		25 feet
Hemlock	14"	N32°W		36.40 feet-set nail in tree

Description of monument and accessories I established to perpetuate the original location of this corner.  
Blazed and scribed new BT's:

Yellow Birch	12"	S27°E		21.03 feet to nail in tree
Sugar Maple	5"	S25°W		28.00 feet to nail in tree
Steel Sign Post		S2°E		1.62 feet



(over)

Dated at Rhineland, Wis., this 24th day of June, 1985

Signature Robert H. Winat Title R.L.S. Registration No. 1040  
(County Surveyor, Registered Land Surveyor, or other duly authorized official)

Office of Register of Deeds, County of Forest, I hereby certify that the within  
instrument was filed in this office for record on the 24th day of July, 1985  
at 1:10 o'clock P. M.

Paul Aschenbrenner  
(Register of Deeds)

By \_\_\_\_\_ Deputy

○ = Corner monument restored.

FORM NO. 985-A  
Kalamazoo County, MI

Stock No. 26273

DOCUMENT NUMBER **128462**

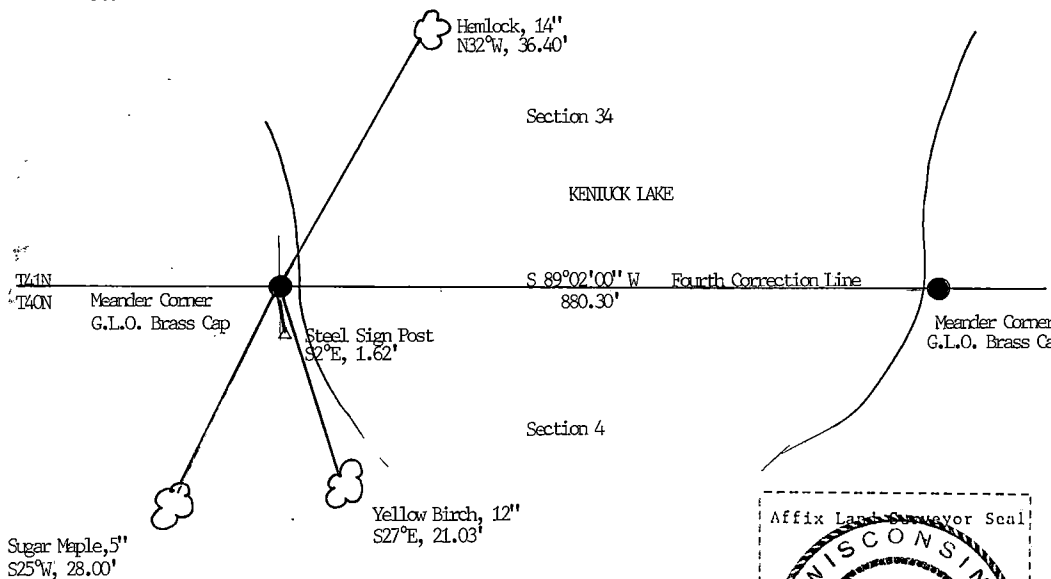
44112330018

(e) Describe any material discrepancy between the location of the corner as restored or reestablished and the location of that corner as previously restored or reestablished by distance and direction. Show the discrepancy on the plan view drawing under (d), above. Show the distances between the corner as previously restored or reestablished and (1) the corner as restored or reestablished, and (2) to at least 2 of the witness monuments shown on the drawing in (d), above.

N/A.

(f) Was the corner restored through acceptance of (1) an obliterated evidence location, or, (2) a found perpetuated location?  
Found perpetuated location.

(g&h) Was the corner reestablished through lost corner proportionate methods? If so, show the method, including the directions and distances to other public land survey corners used as evidence or used for proportioning in determining the corner location?  
No.



(i) I, Robert H. Winat  
(type or print name) certify that the corner location shown on this record was determined by me or under my direction and control and that this U.S. Public Land Survey Monument Record is correct and complete to the best of my knowledge and belief.

Signature

6/24/85  
Date

Stock No. 26273

DOCUMENT NUMBER 128463

U.S. PUBLIC LAND SURVEY MONUMENT RECORD

Index No. A 12-12

State of Wisconsin }  
County of Forest } ss.

I, Robert H. Winat, do hereby certify that on the 5th day of February, 1985, I found evidence of the meander corner of 4 Township 40 North, Range 12 East, Fourth Principal Meridian, as described hereon; and that from this evidence I established a new monument and accessories as described hereon to perpetuate the original location of this corner.

Resident witnesses:

Mike Stevens

Mike Lukasko

History of original corner establishment:  
Dependent resurvey by Guy R. Veal in 1941. Set a 6"x24" concrete monument with a G.L.O. brass cap.

BT's: no new BT's marked.

Veal found fallen Hemlock	20"	North	27 lks.
Stump hole		N84°E	11 lks.

Description of corner evidence found:  
Found G.L.O. monument.  
Found BT's:

Stump mound	North	18 feet (original)
Stump hole	N84°E	8 feet± (original)

Description of monument and accessories I established to perpetuate the original location of this corner.  
Blazed and scribed new BT's:

Sugar Maple	5"	N30°E	35.18 feet to nail in tree
Hemlock	6"	N68°E	29.22 feet to nail in tree
Yellow Birch	7"	S62°E	30.65 feet to nail in tree
White Cedar	9"	S50°W	25.65 feet to nail in tree
Steel Sign Post		N13°E	1.26 feet

(over)

Dated at Rhinelander, Wis., this 24th day of June, 1985, 19

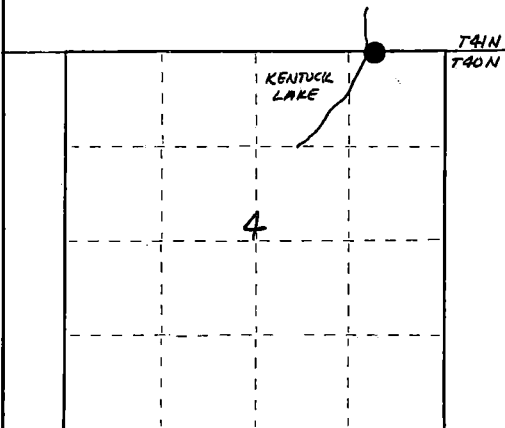
Signature Robert H. Winat Title R.L.S. Registration No. 1040  
(County Surveyor, Registered Land Surveyor, or other duly authorized official)

Office of Register of Deeds, County of Forest, I hereby certify that the within instrument was filed in this office for record on the 24th day of July, 1985 at 1:10 o'clock P. M.

Paul Hochstetler  
(Register of Deeds)

By Deputy

○ = Corner monument restored.




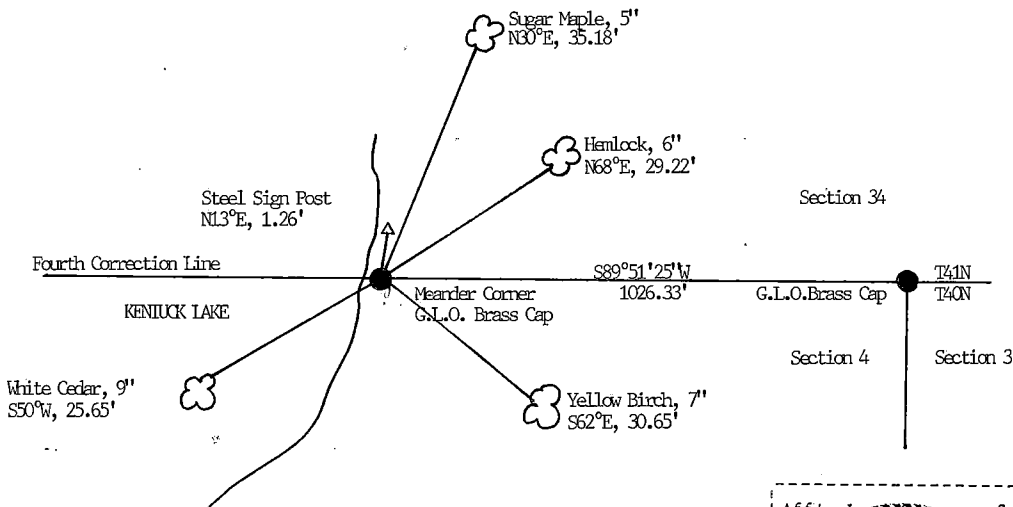
441233008

44-12

(e) Describe any material discrepancy between the location of the corner as restored or reestablished and the location of that corner as previously restored or reestablished by distance and direction. Show the discrepancy on the plan view drawing under (d), above. Show the distances between the corner as previously restored or reestablished and (1) the corner as restored or reestablished, and (2) to at least 2 of the witness monuments shown on the drawing in (d), above.  
N/A.

(f) Was the corner restored through acceptance of (1) an obliterated evidence location, or, (2) a found perpetuated location?  
Found perpetuated location.

(g&h) Was the corner reestablished through lost corner proportionate methods? If so, show the method, including the directions and distances to other public land survey corners used as evidence or used for proportioning in determining the corner location?  
No.



(i) I, Robert H. Winat  
(type or print name) certify that the corner location shown on this record was determined by me or under my direction and control and that this U.S. Public Land Survey Monument Record is correct and complete to the best of my knowledge and belief.

Robert H. Winat  
Signature

6/24/85  
date

# U.S. PUBLIC LAND SURVEY MONUMENT RECORD

Index No. A-13

State of Wisconsin }  
County of Forest } ss.

I, Robert H. Winat, do hereby  
certify that on the 5th day  
of February, 1985, I found  
evidence of the closing corner  
corner of 4-3  
Township 40, North, Range  
12 East, Fourth Principal Meridian,  
as described hereon; and that from this evidence  
I established a new monument and accessories  
as described hereon to perpetuate the original  
location of this corner.

Resident witnesses:

Mike Stevens

Mike Lukasko

History of original corner establishment:

Dependent resurvey by Guy R. Veal in 1941. Set a 6"x24"  
concrete monument with a G.L.O. brass cap.

BT's: Maple	12"	S31°E	22 lks.
Maple	5"	S27½°W	24 lks.

Jean F. Resvick visited in 1969. He found G.L.O. monument.

BT's: Maple	20"	S31°E	14.50 feet (stump)
Maple	11"	S27½°W	15.00 feet
Set BT: Maple	12"	S61½°E	12.47 feet

Description of corner evidence found:

Found G.L.O. monument.

Found BT's:

Sugar Maple	15"	S63°E	12.60 feet
Sugar Maple	14"	S26°W	14.89 feet

(set nails in BT's)

Description of monument and accessories I established to perpetuate the original location of this corner.  
Blazed and scribed new BT's:

Sugar Maple	11"	N75°W	17.08 feet to nail in tree
Sugar Maple	7"	N50°E	31.50 feet to nail in tree

Steel Sign Post Southwest 1.00 feet

(over)

Dated at Rhineland, Wis., this 24th day of June, 1985

Signature Robert H. Winat Title R.L.S. Registration No. 1040

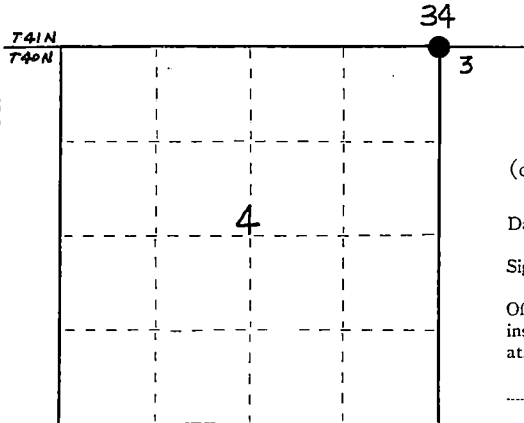
(County Surveyor, Registered Land Surveyor, or other duly authorized official)

Office of Register of Deeds, County of Forest I hereby certify that the within  
instrument was filed in this office for record on the 24th day of July, 1985  
at 1:10 o'clock P. M.

Paul A. Schaeffer  
(Register of Deeds)

By \_\_\_\_\_ Deputy

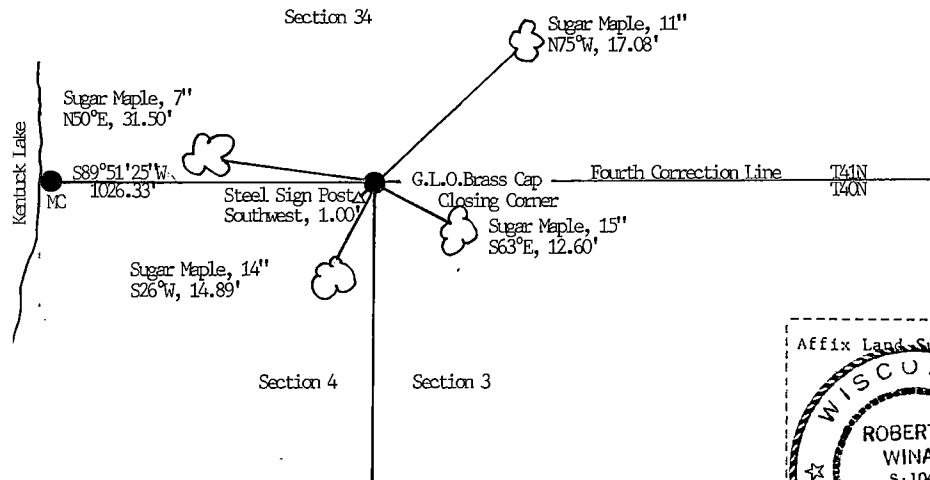
○ = Corner monument restored.



(e) Describe any material discrepancy between the location of the corner as restored or reestablished and the location of that corner as previously restored or reestablished by distance and direction. Show the discrepancy on the plan view drawing under (d), above. Show the distances between the corner as previously restored or reestablished and (1) the corner as restored or reestablished, and (2) to at least 2 of the witness monuments shown on the drawing in (d), above.  
N/A.

(f) Was the corner restored through acceptance of (1) an obliterated evidence location, or, (2) a found perpetuated location?  
Found perpetuated location.

(g&h) Was the corner reestablished through lost corner proportionate methods? If so, show the method, including the directions and distances to other public land survey corners used as evidence or used for proportioning in determining the corner location?  
No.



(i) I, Robert H. Winat  
(Type or print name) certify that the corner location shown on this record was determined by me or under my direction and control and that this U.S. Public Land Survey Monument Record is correct and complete to the best of my knowledge and belief.

Robert H. Winat  
Signature

6/24/85  
Date



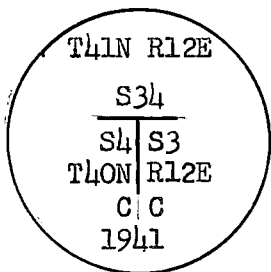
## CERTIFIED LAND CORNER RESTORATION

State of Wisconsin

County of Forest

ss.

I, Jean F. Resvick, do hereby certify that on the 13th day of February, 1969, I found evidence of the Northwest Section corner of Section 3 Township 40 North, Range 12 East, Fourth Principal Meridian, as described hereon; and that from this evidence I established ~~a new monument and~~ accessories as described hereon to perpetuate the ~~original~~ location of this corner:

Description of ~~original~~ monument and accessories and subsequent restorations:

Surveyed in 1859 by Wm. E. Daugherty. Dependent resurvey in 1941 by Guy R. Veal. Intersect the 4th standard parallel North, at the point for the closing corner of secs. 3 and 4, as determined by proportionate measurement, set a concrete monument 2 ft. long, 6 ins. diam., 18 ins. in the ground for the closing corner of secs. 3 and 4 with an iron post 22 ins. long, 1 in. diam., encased therein, with a brass cap mkd: From which:  
A maple, 12 ins., bears S 31°E, 22 LKs.  
A maple, 5 ins., bears S 27°30'W, 24 LKs.

Description of corner evidence found:

Monument as described above in place.

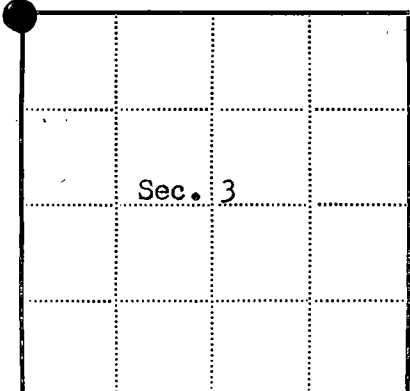

Maple, 20 ins. stump, S 31°E, 14.5 ft. (Tree was recently cut by logging crew.)

Maple, 11 ins., S 27°30'W, 15.0 ft.

Description of ~~monument and~~ accessories I established to perpetuate the original location of this corner:

Blazed and scribed the following new bearing tree:

A maple, 12 ins., bears S 61°30'E, 12.47 feet or 18.89 LKs.



● = Corner monument restored

□ =

Resident witnesses

Dated at Rhineland Wisconsin, this 27th day of February, 1969.Signature Jean F. Resvick Title Cadastral Surveyor  
(County Surveyor, Registered Land Surveyor, or other duly authorized official)Surveyors Registration No. S-802 DOCUMENT NUMBER 96937Office of Register of Deeds County of ForestI hereby certify that the within instrument was filed in this office for record on the 26th day of August, 1969, and was filed in Book No. I Page No.  of County Records.Signature Eugene Stetson Title Register of DeedsTownship 40 North, Range 12 East, Section 3, Index No. A-13, Page No. 

441123300000

A 13

## CERTIFIED LAND CORNER RESTORATION

State of Wisconsin

County of Forest

ss.

DOCUMENT NUMBER 99452

I, Jean F. Resvick, do hereby certify that on the 22nd day of September, 1970, I found evidence of the North Quarter corner of Section 3 Township 40 North, Range 12 East, Fourth Principal Meridian, as described hereon; and that from this evidence I established a new monument and accessories as described hereon to perpetuate the original location of this corner:

## Description of original monument and accessories and subsequent restorations:

Surveyed in 1859 by Wm. E. Daugherty. Dependent Resurvey in 1941 by Guy R. Veal. On the 4th Standard Parallel North, and at proportionate distance based on the record of the original plat. Set a concrete monument, 2 feet long, 6 inches in diameter, 18 inches in the ground, for the  $\frac{1}{4}$  section corner of Section 3, only with a brass cap stamped:  $\frac{1}{4}$ , S3, 1941. From which the following bear:

Maple, 18", bears S37E, 106 lks.

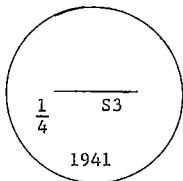
Maple, 12", bears S12W, 123 lks.

The standard corner of Sections 34 and 35 on the 4th standard parallel North, bears N89°57'E, 8.07 chains.

## Description of corner evidence found:

Monument as described above.

Maple snag, 18" diameter, (blazed and scribed), bears S37E, 70 feet. The other bearing tree was not recovered. The standard corner of Sections 34 and 35, on the 4th standard parallel North, bears N89°57'E, 434.39 feet. (Recorded distance is 532.62 feet.)



## Description of monument and accessories I established to perpetuate the original location of this corner:

Blazed and scribed the following new bearing trees:

Maple, 7", bears S77W, 6.37 feet

Maple, 7", bears S52E, 28.97 feet

Set a steel sign post North 0.90 feet with signs.



Resident witnesses

Dated at Rhinelanders, Wisconsin, this 22nd day of Nov. 1970.

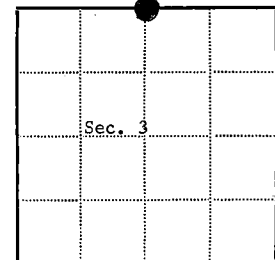
Signature, Jean F. Resvick, Title, Cadastral Surveyor  
(County Surveyor, Registered Land Surveyor, or other duly authorized official)

Surveyors Registration No. S-802

Office of Register of Deeds, County of Forest

I hereby certify that the within instrument was filed in this office for record on the 16th day of March, 1971, and was filed in Book No. 1, Page No. A-15 of County Records.

Signature, Eugene Stutzman, Title, Register of Deeds



● = Corner monument restored

□ =

Township 40 North, Range 12 East, Section 3, Index No. A-15, Page No.

441 12 34 2020

CERTIFIED LAND CORNER RESTORATION

State of Wisconsin

County of Forest

ss.

I William B. Cochrane, do hereby certify that on the 26th day of May, 19 82, I found evidence of the Northeast Section corner of Section 3 Township 40 North, Range 12 East, Fourth Principal Meridian, as described hereon; and that from this evidence I established a new monument and accessories as described hereon to perpetuate the original location of this corner:

Description of original monument and accessories and subsequent restorations:

North township line surveyed by Artemus Curtis in 1857  
Dependent resurvey by Guy R. Veal in 1941  
From remains of an original bearing tree, set 6" diameter concrete monument with brass cap marked T40N, R12E, S2, S3, 1941  
From which the following bear:  
Hemlock, 6", S12E, 83 lks.  
Maple, 9", S72W, 108 lks.

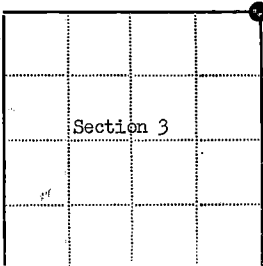

Description of corner evidence found:

Monument as described and in place  
Hemlock, 16", S12E, 83 lks.  
Maple stump, S72W, 108 lks.

Description of monument and accessories I established to perpetuate the location of this corner:

Blazed and scribed the following new bearing trees:  
Maple, 22", S26E, 49.72 ft.  
Maple, 13", S15W, 36.17 ft.  
Hemlock, 15", N77W, 57.50 ft.  
Steel sign post, Southeast, 1.0 ft.

DOCUMENT NO.  
**124411**



● - Corner monument restored  
□ -

Resident witnesses.....

Dated at Hiles Wisconsin, this 21st day of July, 19 82.

Signature William B. Cochrane Title Land Surveyor  
(County Surveyor, Registered Land Surveyor, or other duly authorized official)

Surveyors Registration No. S-1107

Office of Register of Deeds County of Forest

I hereby certify that the within instrument was filed in this office for record on the 7th day of October, 19 82, and was filed in Book No. \_\_\_\_\_ Page No. \_\_\_\_\_ of County Records.

Signature Eugene D. Stetson Title Register of Deeds

Township 40 North, Range 12 East, Section 3, Index No. A-17, Page No. \_\_\_\_\_

44112340000

17

# U.S. PUBLIC LAND SURVEY MONUMENT RECORD

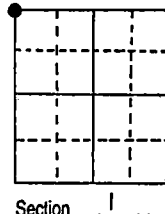
Note: This form is intended and designed to fulfill all requirements of Wisconsin Administrative Code, Chapter A-E 5.02, U.S. Public Land Survey Monument Record (3) (a) (b) (c) (d) (e) (f) (g) (h) (i). An additional sheet may be added if necessary to conform with said requirements.

(a) Corner location: Township 40 North

Range 12 East/West

Town/City/Village Hiles

County Forest



(b) (f) (g) (h) Description of monument found at this corner and if it was accepted, state all evidence (material, testimonial, occupational, plats, records, other monuments) used as a basis for accepting. If not accepted or if nothing was found, state evidence used as basis for establishing location. If reestablished through lost corner proportionate methods, indicate all monuments, distances and directions used to establish.

Found 6" diameter brass capped round concrete monument stamped identifying the corner. The monument was re-established from the 1941 General Land Office Dependent Resurvey.

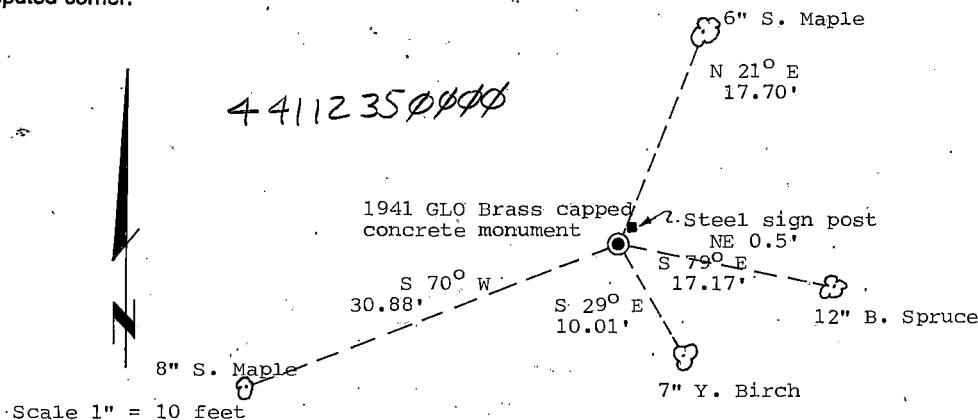
BT's recovered from the 1941 Resurvey:

12" Birch Stump	S 10° W	20.7 feet
26" Y. Birch Stub	S 76° E	No scribing visible.

Other BT's found: 7" Y. Birch S 29° E 10.01 feet  
8" S. Maple S 70° W 30.88 feet

REGISTER'S OFFICE  
Forest County, Wis.  
Received for record this 9th day  
of December, 1988 at  
10:10 o'clock A.M. and recorded  
in Vol. CORNER RESTORATIONS  
page 4-21  
Paul Aschenbrenner  
Register of Deeds

(c) (d) (e) Plan view of corner with ties to at least 4 witness monuments. If in disagreement with previously established corner, show the distances between the two corners and also indicate the ties to the disputed corner.




Note: Measurements are to nail set in rootcrown of tree.

(i) I, Stephen J. Favorite

RLS#S-1616

(type or print name) certify that the corner location on this record was determined by me or under my direction and control and that this U.S. Public Land Survey Monument Record is correct and complete to the best of my knowledge and belief.

Signature Stephen J. Favorite Date April 9, 1988  
Survey requested by: Camille Gjoni Date 1/17/88  
District Ranger Date



Index No. A-21

136573

## U.S. PUBLIC LAND SURVEY MONUMENT RECORD

Note: This form is intended and designed to fulfill all requirements of Wisconsin Administrative Code, Chapter A-E 5.02, U.S. Public Land Survey Monument Record (3) (a) (b) (c) (d) (e) (f) (g) (h) (i). An additional sheet may be added if necessary to conform with said requirements.

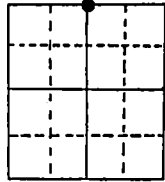
(a) Corner location: Township 40 NorthRange 12 East/West

Town/City/Village \_\_\_\_\_ Hiles

County \_\_\_\_\_ Forest

REGISTER'S OFFICE  
Forest County, Wis.

Received for record this 9th day  
of December A.D., 1988 at  
10:10 o'clock A.M. and recorded  
in Vol. CORNER RESTORATIONS  
PAGE: 22  
Paul Hachenbuehler  
Register of Deeds

Section 1

- (b) (f) (g) (h) Description of monument found at this corner and if it was accepted, state all evidence (material, testimonial, occupational, plats, records, other monuments) used as a basis for accepting. If not accepted or if nothing was found, state evidence used as basis for establishing location. If reestablished through lost corner proportionate methods, indicate all monuments, distances and directions used to establish.

Found 2" diameter brass capped iron pipe stamped identifying the corner lying on the ground. The monument was re-established from the 1941 General Land Office Dependent Resurvey.

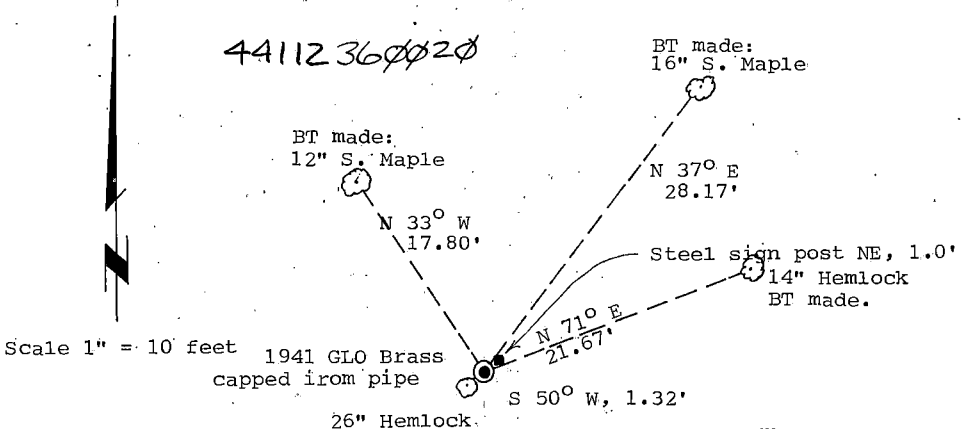
BT's recovered from the 1941 Resurvey:

18" Y. Birch Stump S 38° E 29.04 feet  
26" Hemlock S 50° W 1.32 feet

From the BT's we were able to recover the hole in which the monument was evidently removed and reset monument off BT's. There has been some logging in this area that may have caused this disturbance.


- (c) (d) (e) Plan view of corner with ties to at least 4 witness monuments. If in disagreement with previously established corner, show the distances between the two corners and also indicate the ties to the disputed corner.

Note: Measurements are to nail set in rootcrown of tree.



- (i) I, Stephen J. Favorite RLS#S-1616  
(type or print name) certify that the corner location on this record was determined by me or under my direction and control and that this U.S. Public Land Survey Monument Record is correct and complete to the best of my knowledge and belief.

Stephen J. Favorite April 8, 1988  
Signature \_\_\_\_\_ Date 4/17/88  
Survey requested by: Orinck Yana District Ranger Date \_\_\_\_\_

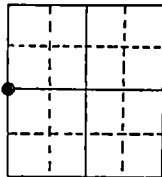
Index No. A-23

46-12

136571

## U.S. PUBLIC LAND SURVEY MONUMENT RECORD

Note: This form is intended and designed to fulfill all requirements of Wisconsin Administrative Code, Chapter A-E 5.02, U.S. Public Land Survey Monument Record (3) (a) (b) (c) (d) (e) (f) (g) (h) (i). An additional sheet may be added if necessary to conform with said requirements.

(a) Corner location: Township 40 NorthRange 12 East/WestTown/City/Village HilesCounty ForestSection 1

- (b) (f) (g) (h) Description of monument found at this corner and if it was accepted, state all evidence (material, testimonial, occupational, plats, records, other monuments) used as a basis for accepting. If not accepted or if nothing was found, state evidence used as basis for establishing location. If reestablished through lost corner proportionate methods, indicate all monuments, distances and directions used to establish.

Found 2" diameter brass capped iron pipe stamped identifying the corner.  
The monument was re-established from the 1941 General Land Office  
Dependent Resurvey.

BT's recovered from the 1941 Resurvey:

17" S. Maple (dying)  
7" Maple Stump

S 77.1/2° E  
N 81 1/2° W

7.26 feet  
14.52 feet

REGISTER'S OFFICE  
Forest County, WI

Received for record this 9th day  
of October, A.D., 1988  
at 10:10 o'clock A. M. and  
recorded in Vol. CORNER REST of records  
on page 831  
Paul J. Ackerman  
REGISTER

- (c) (d) (e) Plan view of corner with ties to at least 4 witness monuments. If in disagreement with previously established corner, show the distances between the two corners and also indicate the ties to the disputed corner. Made 4 new bearing trees.

6" S. Maple

4 10 12 02 2000

N 2° E  
58.73'

1941 GLO brass capped  
iron pipe.

S 88° W N 83° E 11" S. Maple  
8" S. Maple 12.74' 20.54'  
S 18° W  
22.29'

12" S. Maple

Scale 1" = 30 feet

Note: measurements are to nail set in  
rootcrown of tree.

(i) I, Stephen J. Favorite RLS#S-1616

(type or print name) certify that the corner location on this record  
was determined by me or under my direction and control and that  
this U.S. Public Land Survey Monument Record is correct and  
complete to the best of my knowledge and belief.

Stephen J. Favorite  
Signature

April 8, 1988

Survey requested by: Paul J. AckermanDate 11/17/88

District Ranger

Date

Index No. C-21

40-12

# U.S. PUBLIC LAND SURVEY MONUMENT RECORD

Index No. C-5

State of Wisconsin }  
County of Forest } ss.

I, Robert H. Winat, do hereby  
certify that on the 23rd day  
of January, 1985, I found  
evidence of the quarter  
corner of 5-6  
Township 40, North, Range  
12 East, Fourth Principal Meridian,  
as described hereon; and that from this evidence  
I established a new monument and accessories  
as described hereon to perpetuate the original  
location of this corner.

Resident witnesses:

Mike Stevens

Mike Lukasko

History of original corner establishment:

Dependent resurvey in 1941 by Guy R. Veal, set a 6"x24" concrete monument with a G.L.O. brass cap.

BT's: Ash	9"	S38°E	83 lks.
Maple	10"	S48°W	56 lks.

Description of corner evidence found:

Found G.L.O. monument.

No BT's found.

Description of monument and accessories I established to perpetuate the original location of this corner.

Blazed and scribed new BT's:

Spruce	15"	S21°E	105.52 feet	
Ash	10"	S7½°E	64.44 feet	all to nail in tree
Ash	14"	S41°W	63.89 feet	
Maple	16"	N4°E	45.69 feet	
Steel Sign Post		East	2.00 feet	

(over)

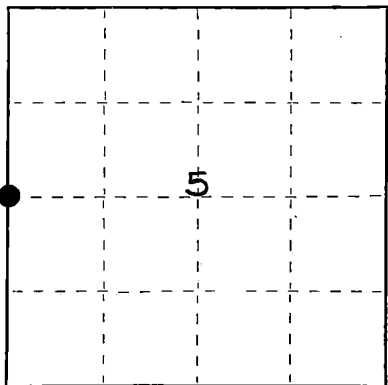
Dated at Rhineland, Wis., this 14 day of June, 1985

Signature Robert H. Winat Title R.L.S. Registration No. 1040

Office of Register of Deeds, County of Forest, I hereby certify that the within instrument was filed in this office for record on the 24th day of July, 1985 at 1:10 o'clock P. M.

Paul Aschenbrenner  
(Register of Deeds)

By \_\_\_\_\_ Deputy



○ = Corner monument restored.

FORM NO. 985-A

Register of Deeds

Stock No. 26273


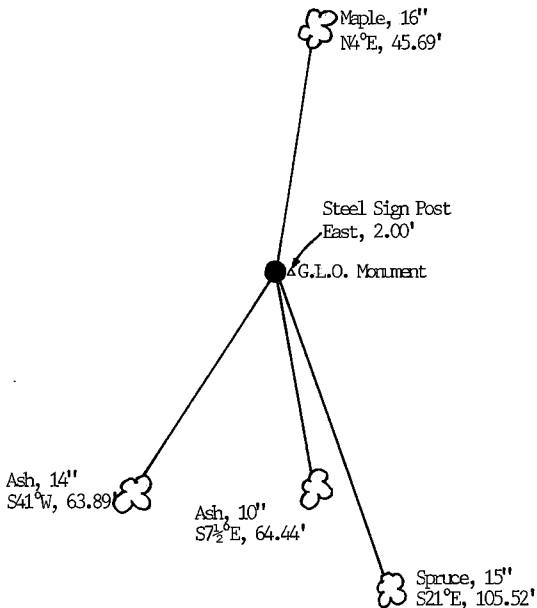
DOCUMENT NUMBER 128465

44012062000

- (e) Describe any material discrepancy between the location of the corner as restored or reestablished and the location of that corner as previously restored or reestablished by distance and direction. Show the discrepancy on the plan view drawing under (d), above. Show the distances between the corner as previously restored or reestablished and (1) the corner as restored or reestablished, and (2) to at least 2 of the witness monuments shown on the drawing in (d), above.  
N/A.

- (f) Was the corner restored through acceptance of (1) an obliterated evidence location, or, (2) a found perpetuated location?  
Found perpetuated location.

- (g&h) Was the corner reestablished through lost corner proportionate methods? If so, show the method, including the directions and distances to other public land survey corners used as evidence or used for proportioning in determining the corner location?  
No.



- (i) I, Robert H. Winat  
(type or print name) certify that the corner location shown on this record was determined by me or under my direction and control and that this U.S. Public Land Survey Monument Record is correct and complete to the best of my knowledge and belief.

Robert H. Winat  
Signature

14 June 1985  
Date



## U.S. PUBLIC LAND SURVEY MONUMENT RECORD

Index No. C-13

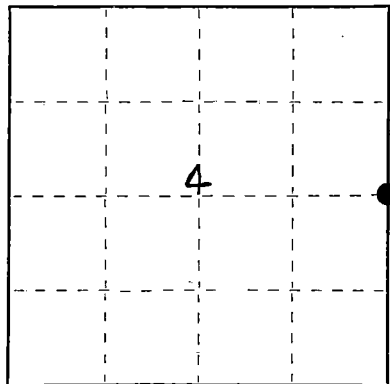
State of Wisconsin }  
 County of Forest } ss.

I, Robert H. Winat, do hereby  
 certify that on the 4th day  
 of February, 1985, I found  
 evidence of the quarter  
 corner of 3-4  
 Township 40, North, Range  
12 East, Fourth Principal Meridian,  
 as described hereon; and that from this evidence  
 I established a new monument and accessories  
 as described hereon to perpetuate the original  
 location of this corner.

Resident witnesses:

Mike Stevens

Mike Lukasko



○ = Corner monument restored.

History of original corner establishment:  
 Dependent resurvey by Guy R. Veal in 1941. Set a 2"x36"  
 iron pipe with a G.L.O. brass cap.

BT's: Maple	7"	S55°E	44 lks.
Maple	9"	S72°15'W	29 lks.

Jean F. Resvick visited corner in 1969. He found the G.L.O. brass cap  
 and BT's:

Maple stump	16"	S55°E	29.00 feet rotted
Maple	6"	S72°W	19.30 feet
Set BT: Maple	6"	S20°E	23.60 feet

Description of corner evidence found:

Found G.L.O. monument.

Found BT's:

Maple	20"	N57°W	9.80 feet
Maple	10"	S17°E	23.65 feet
Maple	18"	S75°W	19.35 feet
Wood Sign Post		S78°W	1.30 feet

Description of monument and accessories I established to perpetuate the original location of this corner.  
 Blazed and scribed new BT:

Maple	8"	N57°E	21.53 feet to nail in tree
-------	----	-------	----------------------------

(over)

Dated at Rhineland, Wis., this 24th day of June, 1985Signature Robert H. Winat Title R.L.S. Registration No. 1040

(County Surveyor, Registered Land Surveyor, or other duly authorized official)

Office of Register of Deeds, County of Forest, I hereby certify that the within  
 instrument was filed in this office for record on the 24th day of July, 1985  
 at 1:10 o'clock P. M.

Paul Aschenbrenner  
 (Register of Deeds)

By \_\_\_\_\_ Deputy

- (e) Describe any material discrepancy between the location of the corner as restored or reestablished and the location of that corner as previously restored or reestablished by distance and direction. Show the discrepancy on the plan view drawing under (d), above. Show the distances between the corner as previously restored or reestablished and (1) the corner as restored or reestablished, and (2) to at least 2 of the witness monuments shown on the drawing in (d), above.

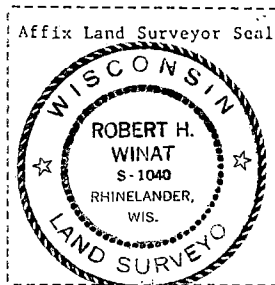
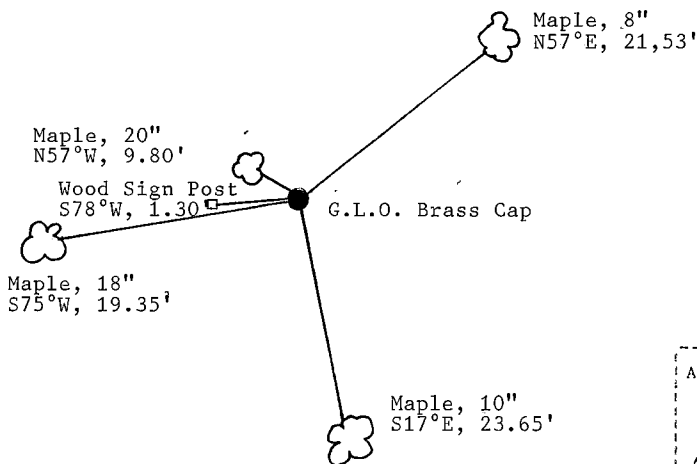
N/A.

- (f) Was the corner restored through acceptance of (1) an obliterated evidence location, or, (2) a found perpetuated location?

Found perpetuated location.

- (g&h) Was the corner reestablished through lost corner proportionate methods? If so, show the method, including the directions and distances to other public land survey corners used as evidence or used for proportioning in determining the corner location?

No.



- (i) I, Robert H. Winat  
(type or print name) certify that the corner location shown on this record was determined by me or under my direction and control and that this U.S. Public Land Survey Monument Record is correct and complete to the best of my knowledge and belief.

Signature

6/24/85  
Date

CERTIFIED LAND CORNER RESTORATION

State of Wisconsin

County of Forest

ss.

I, Jean F. Resvick, do hereby certify that on the 29th day of September, 19 69, I found evidence of the West quarter corner of Section 3 Township 40 North, Range 12 East, Fourth Principal Meridian, as described hereon; and that from this evidence I established a new monument and accessories as described hereon to perpetuate the ~~original~~ location of this corner:

Description of original monument and accessories and subsequent restorations:

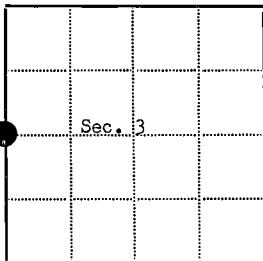
Surveyed in 1859 by Wm. E. Daugherty  
Dependent Resurvey in 1941 by Guy R. Veal  
At proportionate distance set an iron post, 3 ft. long, 2 inches in diameter with brass cap marked 1/4, S4, S3, 1941.  
Maple 7, bears S55E, 44 lks.  
Maple 9, bears S72°15'W, 29 lks.

Description of corner evidence found:

Iron post with brass cap stamped as described above.  
Maple stump, Rotted bears S55E, 29 feet  
Maple 16, healed over blaze, bears S72W, 19.3 ft.

Description of monument and accessories I established to perpetuate the ~~original~~ location of this corner:

Blazed and scribed a New bearing tree  
Maple 6, bears S20E, 23.60 ft.



⊙ = Corner monument restored

□ =

440120A2000

Resident witnesses.....

Dated at Rhineland Wisconsin, this 23 day of May, 19 70.

Signature Jean F. Resvick

(County Surveyor, Registered Land Surveyor, or other duly authorized official)

Surveyors Registration No. S-802

DOCUMENT No. **98066**

Office of Register of Deeds County of Forest

I hereby certify that the within instrument was filed in this office for record on the 22nd day of May, 19 70, and was filed in Book No. \_\_\_\_\_ Page No. C-13 of County Records.

Signature Eugene Stitzgall Title Register of Deeds

Township 40 North, Range 12 East, Section 3, Index No. C-13, Page No. \_\_\_\_\_



C 13

# CERTIFIED LAND CORNER RESTORATION

State of Wisconsin

County of Forest

ss.

I, Jean F. Resvick, do hereby certify that on the 21st day of October, 1969, I found evidence of the West center one sixteenth corner of Section 3 Township 40 North, Range 12 East, Fourth Principal Meridian, as described hereon; and that from this evidence I established a new ~~monument~~ and accessories as described hereon to perpetuate the original location of this corner:

## Description of original monument and accessories and subsequent restorations:

Section subdivision survey by Ripco established location of corner. Corner marked by 1 inch outside diameter iron pipe with a 2 inch square brass plate welded on top which is stamped to identify corner.

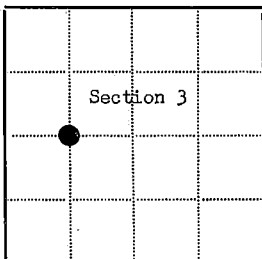
## Description of corner evidence found:

At a point  $N88^{\circ}20'E$ , 1321.4 ft. from the west  $1/4$  corner of section 3 found 1 inch diameter iron pipe with 2 inch square brass plate stamped C-W1/16, Ripco. From which a blazed and scribed spruce 6 inch diameter, bears  $N11E$ , 9.50 feet. Center  $1/4$  section 3, bears  $N88^{\circ}21'E$ , 1324.5 feet.

## Description of monument and accessories I established to perpetuate the original location of this corner:

Blazed and scribed the following new bearing trees  
Balsam 7, double, bears  $S40^{\circ}E$ , 53.34 ft.  
Balsam 7, bears  $S56^{\circ}W$ , 25.48 ft.

44012032030



● = Corner monument restored

□ =

Resident witnesses.....

Dated at Rhineland Wisconsin, this 20th day of January 1970.

Signature Jean F. Resvick Title Cadastral Surveyor  
(County Surveyor, Registered Land Surveyor, or other duly authorized official)

Surveyors Registration No. S-802 DOCUMENT NUMBER 98065

Office of Register of Deeds County of Forest

I hereby certify that the within instrument was filed in this office for record on the 22nd day of May, 1970, and was filed in Book No. \_\_\_\_\_ Page No. C-14 of County Records.

Signature Eugene Staszny Title Register of Deeds

Township 40 North, Range 12 East, Section 3, Index No. C-14, Page No. \_\_\_\_\_

C  
14

## CERTIFIED LAND CORNER RESTORATION

State of Wisconsin

County of Forest

} ss.

I, Jean F. Resvick, do hereby certify that on the 23rd day of October, 1969, I found evidence of the Center quarter corner of Section 3 Township 40 North, Range 12 East, Fourth Principal Meridian, as described hereon; and that from this evidence I established a new ~~monument~~ and accessories as described hereon to perpetuate the original location of this corner:

## Description of original monument and accessories and subsequent restorations:

Section subdivision survey by Ripco establish the location of center quarter corner. Corner marked by a 2 inch outside diameter iron pipe with a 3 inch square brass plate welded on top and stamped to identify corner.

## Description of corner evidence found:

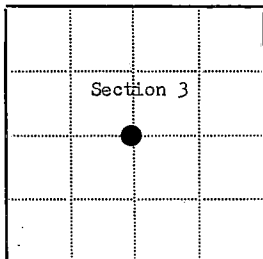
At a point N1°09'E, 2641.2 ft. from the south quarter corner of section 3 and S1°07'W, 2780.6 ft. from the north quarter corner of section 3 found 2 inch diameter iron pipe with 3 inch square brass plate stamped C1/4, S3, Ripco. From which a  
White spruce 7 inch diameter, bears N83W, 19.55 ft.  
White pine 11 inch diameter, bears S23E, 19.05 ft.

Description of ~~monument~~ and accessories I established to perpetuate the original location of this corner:

I did not add any new accessories.

True line was cut and blazed south to the south quarter corner and west to the west - center one sixteenth corner.

44012 03 2424



⊙ = Corner monument restored

□ =

Resident witnesses.....

Dated at Rhineland Wisconsin, this 23rd day of October, 1970.

Signature Jean F. Resvick Title Cadastral Surveyor  
(County Surveyor, Registered Land Surveyor, or other duly authorized official)


Surveyors Registration No. S-802 DOCUMENT Number 98064

Office of Register of Deeds County of Forest

I hereby certify that the within instrument was filed in this office for record on the 22nd day of May, 1970, and was filed in Book No. \_\_\_\_\_ Page No. C-15 of County Records.

Signature Eugene Stutz Title Register of Deeds

Township 40 North, Range 12 East, Section 3, Index No. C-15, Page No. \_\_\_\_\_



C 15

CERTIFIED LAND CORNER RESTORATION

State of Wisconsin }  
County of Forest } ss.

I, Jean F. Resvick, do hereby certify that on the 29th day of September, 1969, I found evidence of the East Quarter corner of Section 3 Township 40 North, Range 12 East, Fourth Principal Meridian, as described hereon; and that from this evidence I established a new monument and accessories as described hereon to perpetuate the ~~original~~ location of this corner:

Description of original monument and accessories and subsequent restorations:

Surveyed in 1859 by Wm. E. Daugherty  
Dependent Resurvey in 1941 by Guy R. Veal  
At proportionate distance set iron post 3 ft. long, 2 in. in diameter with brass cap marked 1/4, S3, S2, 1941. From which: Maple 5, bears N47°30'E, 71 lks.  
Maple 20, bears, S60°30'W, 183 lks.

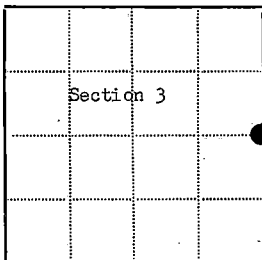

Description of corner evidence found:

Monument found as described above.  
Maple 7, bears N46E, 46.9 ft.  
Maple blow down, S59W, 121 ft.

Description of ~~monument and~~ accessories I established to perpetuate the ~~original~~ location of this corner: Blazed and scribed the following new bearing trees.

Spruce 10, S73E, 37.99 ft.  
Spruce 6, S24W, 15.31 ft.

44012032000



⊙ = Corner monument restored  
□ =

Resident witnesses.....

Dated at Rhineland Wisconsin, this 29th day of September, 1970.

Signature Jean F. Resvick Title Cadastral Surveyor  
(County Surveyor, Registered Land Surveyor, or other duly authorized official)

Surveyors Registration No. S-802 DOCUMENT No. 98063

Office of Register of Deeds County of Forest

I hereby certify that the within instrument was filed in this office for record on the 22nd day of May, 1970, and was filed in Book No. \_\_\_\_\_ Page No. C-17 of County Records.

Signature Eugene Stutz Title Register of Deeds

Township 40 North, Range 12 East, Section 3, Index No. C-17, Page No. \_\_\_\_\_

C 17

CERTIFIED LAND CORNER RESTORATION

State of Wisconsin

County of Forest

ss.

I, Jean F. Resvick, do hereby certify that on the 21st day of October, 1969, I found evidence of the South One sixteenth corner ~~of~~ between section 3 and 4 Township 40 North, Range 12 East, Fourth Principal Meridian, as described hereon; and that from this evidence I established a new ~~monument and~~ accessories as described hereon to perpetuate the original location of this corner:

Description of original monument and accessories and subsequent restorations:

Established by Ripco when subdividing section 3. Corner marked by a 1 inch diameter iron pipe, with a 2 inch square brass plate welded on top stamped to identify corner. Blazed and scribed the following bearing trees:

White pine 14, S45E, 72 $\frac{1}{4}$  lks.  
White pine 18, N34W, 33 lks.

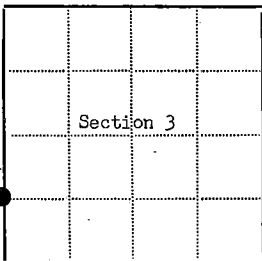
Description of corner evidence found:

Found 1 inch outside diameter pipe with 2 inch square brass plate stamped to identify corner. From which the following scribed bearing trees bear. White pine 14, S45E, 47.7 ft. White pine 18, N34W, 21.8 ft.

Description of monument and accessories I established to perpetuate the original location of this corner:

The monument had frost heaved and was nearly out of the ground. I drove monument down and tamped the soil around it making it stable.

4401204 1000



⊙ = Corner monument restored

□ =

Resident witnesses.....

Dated at Rhinelander Wisconsin, this 23 day of January 1970.

Signature Jean F. Resvick Title Cadastral Surveyor  
(County Surveyor, Registered Land Surveyor, or other duly authorized official)

Surveyors Registration No. S-802 DOCUMENT NUMBER 98062

Office of Register of Deeds County of Forest

I hereby certify that the within instrument was filed in this office for record on the 22nd day of May 1970, and was filed in Book No. \_\_\_\_\_ Page No. D-13 of County Records.

Signature Eugene Stutzman Title Register of Deeds

Township 40 North, Range 12 East, Section 3, Index No. D-13, Page No. \_\_\_\_\_

0 13

## CERTIFIED LAND CORNER RESTORATION

State of Wisconsin

County of Forest

ss.

I Jean F. Resvick, do hereby certify that on the 13th day of October, 1969, I found evidence of the Southwest 1/16 corner of Section 3 Township 40 North, Range 12 East, Fourth Principal Meridian, as described herein; and that from this evidence I established a new monument and accessories as described hereon to perpetuate the original location of this corner:

## Description of original monument and accessories and subsequent restorations:

Section subdivision survey by Ripco established location of corner.  
 Corner marked by a railroad spike in the west edge of road.  
 Bearing trees by Ripco.  
 White pine 14, S68W, 25½ lks.  
 White pine 8, S65E, 57½ lks.  
 Iron pipe, 1 inch diameter with 2 inch square brass plate welded on top.  
 Stamped 25 lks. East, 16.50 ft.

## Description of corner evidence found:

Witness monument was brass plate stamped as recorded.  
 Railroad spike in west edge of road, 16.50 ft. east of witness corner.  
 White pine 14, S68W, 16.38 ft. (Later removed by road construction.)  
 White pine 11, S65E, 38.00 ft.  
 To protect this location from possible loss from road building I set hub N0° 21'E on 1/16 line 75.00 ft. for witness corner. I put nails with bottle caps in bearing tree at the distance recorded above. I put nail and bottle cap in white pine, NW of corner a distance of 52.66 feet.

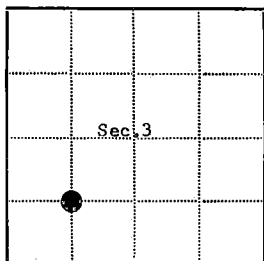
I also blazed and scribed two new bearing trees as shown below.

## Description of monument and accessories I established to perpetuate the location of this corner:

On June 1, 1973 before road was surfaced I replaced hub set at N0° 21'E, 75.00 ft. from corner with a 2 inch inside diameter galvanized iron pipe, 3 feet long, filled with concrete to weigh 5 pounds per foot with brass cap stamped witness corner ~~and~~ to identify corner.

From this and other witness established I set a 1 inch square iron bar, 18 inches long, 6 inches below surface of road. Top of bar punched to identify point measured too, from this point the following bearing trees bear:

White pine 12, S72° 05'E, 84.42 ft.  
 White pine 11, S65°E, 38.00 ft.  
 White pine 12, N80° 42'W, 92.64 ft.  
 White pine 18, northwest, 52.66 ft. (Not blazed or scribed.)



⊗ = Corner monument restored  
 □ =

Resident witnesses:

Dated at Rhineland  
 19 73

Signature Jean F. Resvick Title Land Surveyor  
 (County Surveyor, Registered Land Surveyor, or other duly authorized official)

Surveyors Registration No. S-802

DOCUMENT NUMBER

104450

Office of Register of Deeds County of Forest

I hereby certify that the within instrument was filed in this office for record on the 13th day of November, 1973, and was filed in Book No. 4401203 Page No. D-14 of County Records.

Signature Eugene Stangor Title Register of Deeds

Township 40 North, Range 12 East, Section 3, Index No. D-14, Page No. 14

4401203 1030

14



# CERTIFIED LAND CORNER RESTORATION

State of Wisconsin }  
County of Forest } ss.

I Jean F. Resvick do hereby certify that on the 23rd day of October, 1969, I found evidence of the South Center one sixteenth corner of Section 3 Township 40 North, Range 12 East, Fourth Principal Meridian, as described hereon; and that from this evidence I established a new monument and accessories as described hereon to perpetuate the original location of this corner:

## Description of original monument and accessories and subsequent restorations:

Section subdivision survey by Ripco established this corner on line between the south quarter corner and the center quarter corner of section 3. Corner marked by a 1 inch outside diameter iron pipe with a 2 inch square brass plat welded on top stamped to identify corner.

## Description of corner evidence found:


Found 1 inch diameter iron pipe with brass plate welded on top stamped to identify corner. From which the following bearing trees bear:

Maple 8, bears N88W, 33.80 ft.  
Hemlock 14, stump, bears N54E, 41.60 ft.

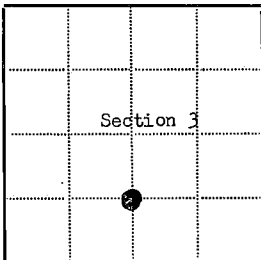
## Description of monument and accessories I established to perpetuate the original location of this corner:

Blazed and scribed the following new bearing tree:

Balsam 11, bears N18E, 11.13 ft.



44012031020



● - Corner monument restored  
□ -

Resident witnesses.....

Dated at Rhinelander Wisconsin, this 23 day of January 1970.

Signature Jean F. Resvick Title Cadastral Surveyor  
(County Surveyor, Registered Land Surveyor, or other duly authorized official)

Surveyors Registration No. S-802 DOCUMENT NUMBER **98061**

Office of Register of Deeds County of Forest

I hereby certify that the within instrument was filed in this office for record on the 22nd day of May, 1970, and was filed in Book No. \_\_\_\_\_ Page No. D-15 of County Records.

Signature Eugene Stutzman Title Register of Deeds

Township 40 North, Range 12 East, Section 3, Index No. D-15, Page No. \_\_\_\_\_

D 15

# U.S. PUBLIC LAND SURVEY MONUMENT RECORD

Index No. E-5

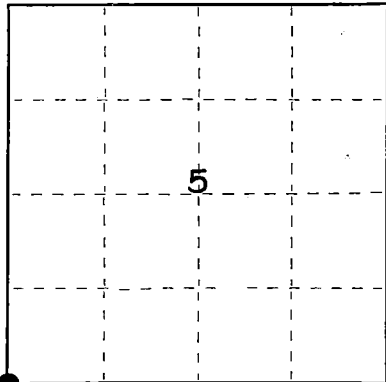
State of Wisconsin }  
County of Forest } ss.

I, Robert H. Winat, do hereby  
certify that on the 24th day  
of January, 1985, I found  
evidence of the section  
corner of 5-6-7-8  
Township 40, North, Range  
12 East, Fourth Principal Meridian,  
as described hereon; and that from this evidence  
I established a new monument and accessories  
as described hereon to perpetuate the original  
location of this corner.

Resident witnesses:

Mike Stevens

Mike Lukasko



○ = Corner monument restored.

History of original corner establishment:  
Original corner set in 1859 by Wm. E. Daugherty. Dependent resurvey  
in 1941 by Guy R. Veal, set a 2"x36" iron pipe with a G.L.O. brass cap.

BT's: Maple	16"	N83½°E	63 lks.
Ironwood	4"	S42½°E	13 lks.
Maple	7"	S81°W	66 lks.
Maple	7"	N82°W	80½ lks.

Description of corner evidence found:

Found G.L.O. monument w/brass cap.

Found BT's:

Maple	20"	N84°E	40.75'
Ironwood	7"	S43°E	8.88'
Maple	16"	S81°E	43.86'
Maple	16"	N81°W	52.98'

All have visible blazes. Set nail in all BT's.

Description of monument and accessories I established to perpetuate the original location of this corner.

Steel Sign Post N25°W 1.10'

(over)

Dated at Rhineland, Wis., this 14 day of June, 1985

Signature Robert H. Winat Title R.L.S. Registration No. 1040

~~(Notary Seal)~~ Registered Land Surveyor, ~~Notary Seal~~

Office of Register of Deeds, County of Forest, I hereby certify that the within  
instrument was filed in this office for record on the 24th day of July, 1985  
at 1:10 o'clock P. M.


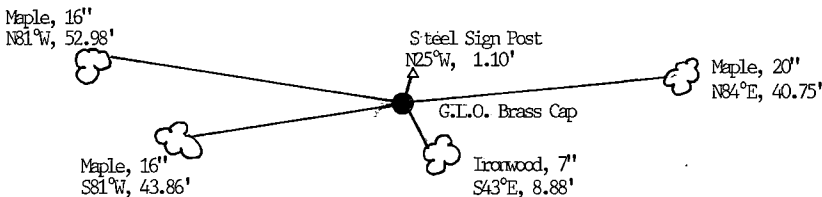
Paul Archambault  
(Register of Deeds)

By \_\_\_\_\_ Deputy

(e) Describe any material discrepancy between the location of the corner as restored or reestablished and the location of that corner as previously restored or reestablished by distance and direction. Show the discrepancy on the plan view drawing under (d), above. Show the distances between the corner as previously restored or reestablished and (1) the corner as restored or reestablished, and (2) to at least 2 of the witness monuments shown on the drawing in (d), above.  
N/A

(f) Was the corner restored through acceptance of (1) an obliterated evidence location, or, (2) a found perpetuated location?  
Found perpetuated location.

(g&h) Was the corner reestablished through lost corner proportionate methods? If so, show the method, including the directions and distances to other public land survey corners used as evidence or used for proportioning in determining the corner location?  
No.



(i) I, Robert H. Winat  
(type or print name) certify that the corner location shown on this record was determined by me or under my direction and control and that this U.S. Public Land Survey Monument Record is correct and complete to the best of my knowledge and belief.

Robert H. Winat 14 June 1995  
Signature Date

# U.S. PUBLIC LAND SURVEY MONUMENT RECORD

Index No. E-7

State of Wisconsin }  
County of Forest } ss.

I, Robert H. Winat, do hereby  
certify that on the 21st day  
of January, 1985, I found  
evidence of the quarter  
corner of 5-8  
Township 40, North, Range  
12 East, Fourth Principal Meridian,  
as described hereon; and that from this evidence  
I established a new monument and accessories  
as described hereon to perpetuate the original  
location of this corner.

Resident witnesses:

Mike Stevens

Mike Lukasko

History of original corner establishment:

Dependent resurvey in 1941 by Guy R. Veal, set a 6"x24" concrete  
monument with a G.L.O. brass cap.

BT's: Poplar	5"	N32½°E	66½ lks.
Poplar	5"	S20½°E	46 lks.

Description of corner evidence found:

Found G.L.O. monument and brass cap.

Found BT's:

Poplar	10"	N33°E	44.20 feet
Sugar Maple	5"	S45°E	46.68 feet (origin unknown)
Sugar Maple	6"	S44½°W	28.24 feet (origin unknown)
Wood sign post		S2°E	1.20 feet

Set nail in all BT's.

Description of monument and accessories I established to perpetuate the original location of this corner.

Blazed and scribed new BT:

Spruce	11"	N64°W	87.35 feet to nail in tree
--------	-----	-------	----------------------------

(over)

Dated at Rhineland, Wis., this 14 day of June, 1985

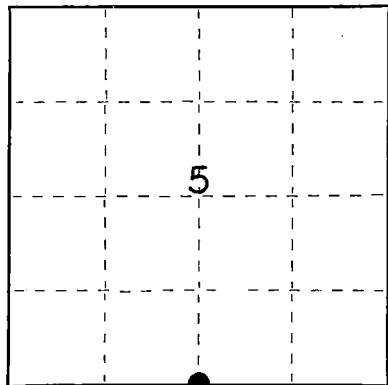
Signature Robert H. Winat Title R.L.S. Registration No. 1040

(County Clerk, Registered Land Surveyor, and Notary Public)

Office of Register of Deeds, County of Forest, I hereby certify that the within  
instrument was filed in this office for record on the 24th day of July, 1985  
at 1:10 o'clock P. M.

Paul Aschenbrenner  
(Register of Deeds)

By \_\_\_\_\_ Deputy



○ = Corner monument restored.

FORM NO. 985-A  
N.C. & S.E. 1983

Stock No. 26273


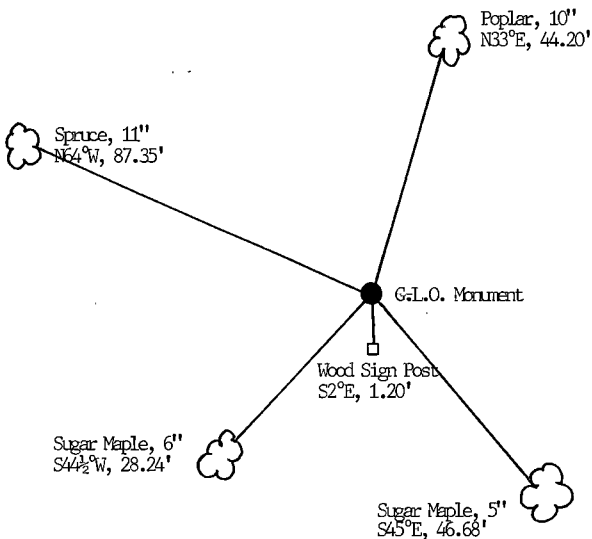
DOCUMENT NUMBER **128468**

44012050020

- (e) Describe any material discrepancy between the location of the corner as restored or reestablished and the location of that corner as previously restored or reestablished by distance and direction. Show the discrepancy on the plan view drawing under (d), above. Show the distances between the corner as previously restored or reestablished and (1) the corner as restored or reestablished, and (2) to at least 2 of the witness monuments shown on the drawing in (d), above.  
N/A.

- (f) Was the corner restored through acceptance of (1) an obliterated evidence location, or, (2) a found perpetuated location?  
Found perpetuated location.

- (g&h) Was the corner reestablished through lost corner proportionate methods? If so, show the method, including the directions and distances to other public land survey corners used as evidence or used for proportioning in determining the corner location?  
No.



- (i) I, Robert H. Winat  
(type or print name) certify that the corner location shown on this record was determined by me or under my direction and control and that this U.S. Public Land Survey Monument Record is correct and complete to the best of my knowledge and belief.

Robert H. Winat 17 June 1985  
Signature Date

## CERTIFIED LAND CORNER RESTORATION

State of Wisconsin

County of Forest

ss.

I Jean F. Resvick, do hereby certify that on the 7th day of August, 1968, I found evidence of the North quarter corner of Section 8 Township 40, Range 12 E, Fourth Principal Meridian, as described hereon; and that from this evidence I established a new ~~monument and~~ accessories as described hereon to perpetuate the ~~original~~ location of this corner:

Description of original monument and accessories and subsequent restorations:

Surveyed in 1859 by Wm. E. Daugherty.  
Dependent resurvey in 1941 by G. R. Veal. Proportionate distance.  
Set a concrete monument 24 ins. long, 6 ins. dia., with brass cap marked:

$\frac{1}{4}$   $\frac{S}{4}$   
 $\frac{5}{8}$   $\frac{S}{8}$

1941

from which the following trees bear:

Poplar, 5", N32° 30'E, 66½ lks., 43.89 ft.  
Poplar, 5", S20° 30'E, 46 lks., 30.36 ft.

Description of corner evidence found:

Monument as described above and in place.  
Poplar, 10 ins., N32° 30'E, 44.0 ft.  
Poplar, dead and fallen (scribed) S22° 30'E, 30.10 ft.

Description of ~~monument and~~ accessories I established to perpetuate the ~~original~~ location of this corner:

Blazed and scribed the following new bearing trees:

Maple, 3 in., S46° 30'E, 46.7 ft. or 70.757 lks.  
Maple, 3 in., S33° 30'E, 28.1 ft. or 42.575 lks.  
Set 4"x4"x7' cedar post along side of monument

Resident witnesses

Dated at Rhineland Wisconsin, this 7th day of August, 1968.

Signature Jean F. Resvick Title Cadastral Surveyor  
(County Surveyor, Registered Land Surveyor, or other duly authorized official)

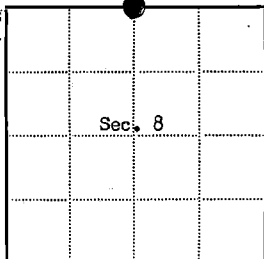

Surveyors Registration No. S-802 DOCUMENT # 94556

Office of Register of Deeds County of Forest

I hereby certify that the within instrument was filed in this office for record on the 14th day of May, 1968, and was filed in Book No. 1 Page No. E-7 of County Records, at 10:00 AM

Signature Eugene Stetson Title Register of Deeds

Township 40 N, Range 12 E, Section 8, Index No. E-7, Page No. 2



● = Corner monument restored

□ =

# U.S. PUBLIC LAND SURVEY MONUMENT RECORD

Index No. E-9

State of Wisconsin }  
County of Forest } ss.

I Robert H. Winat, do hereby  
certify that on the 25th day  
of January, 1985, I found  
evidence of the Section  
corner of 4-5-8-9  
Township 40, North, Range  
12 East, Fourth Principal Meridian,  
as described hereon; and that from this evidence  
I established a new monument and accessories  
as described hereon to perpetuate the original  
location of this corner.

Resident witnesses:

Mike Stevens

Mike Lukasko

History of original corner establishment:

Dependent resurvey in 1941 by Guy R. Veal, set a 6"x24" concrete monument with a G.L.O. brass cap.

BT's:	Maple	8"	N32½°E	133 lks.
	Maple	7"	S40°E	50 lks.
	Hemlock	12"	S14½°W	59 lks.
	Maple	6"	N41°W	73½ lks.

Description of corner evidence found:

Found G.L.O. monument and brass cap.

BT's:	Sugar Maple	12"	N28½°E	81.62 feet
	Sugar Maple	12"	S45°E	33.10 feet
	Hemlock Stump	12"	S10°W	36.44 feet (scribing visible)
	Sugar Maple	14"	N46°W	48.79 feet
	Wood sign post		South	4.70 feet

Set nail in all BT's.

Description of monument and accessories I established to perpetuate the original location of this corner.

Blazed and scribed new BT:

White Birch 14" S60°W 76.57 feet to nail in tree

(over)

Dated at Rhineland, Wis., this 14 day of June, 1985,

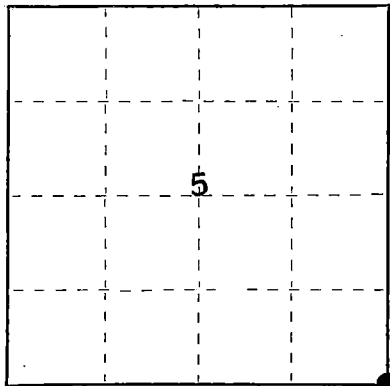
Signature Robert H. Winat Title R.L.S. Registration No. 1040

~~Common Surveyor~~ Registered Land Surveyor, ~~xxxxxx~~

Office of Register of Deeds, County of Forest, I hereby certify that the within  
instrument was filed in this office for record on the 24th day of July, 1985  
at 1:10 o'clock P. M.

Paul Aschenbrenner  
(Register of Deeds)

By \_\_\_\_\_ Deputy



○ = Corner monument restored.

FORM NO. 985-A  
U.S. GOVERNMENT PRINTING OFFICE

Stock No. 26273

DOCUMENT NUMBER **128462**

44012050000

- (e) Describe any material discrepancy between the location of the corner as restored or reestablished and the location of that corner as previously restored or reestablished by distance and direction. Show the discrepancy on the plan view drawing under (d), above. Show the distances between the corner as previously restored or reestablished and (1) the corner as restored or reestablished, and (2) to at least 2 of the witness monuments shown on the drawing in (d), above.


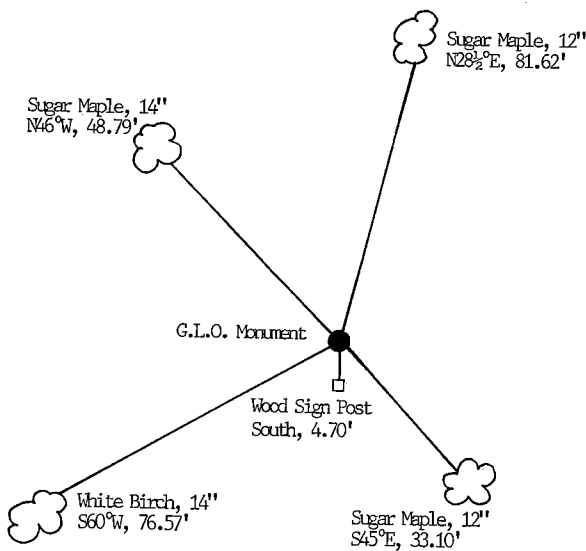
N/A.

- (f) Was the corner restored through acceptance of (1) an obliterated evidence location, or, (2) a found perpetuated location?

Found perpetuated location,

- (g&h) Was the corner reestablished through lost corner proportionate methods? If so, show the method, including the directions and distances to other public land survey corners used as evidence or used for proportioning in determining the corner location?

No.



- (i) I, Robert H. Winat  
[type or print name] certify that the corner location shown on this record was determined by me or under my direction and control and that this U.S. Public Land Survey Monument Record is correct and complete to the best of my knowledge and belief.

Signature

Date

Robert H. Winat 17 June 1985



# U.S. PUBLIC LAND SURVEY MONUMENT RECORD

Index No. E-11

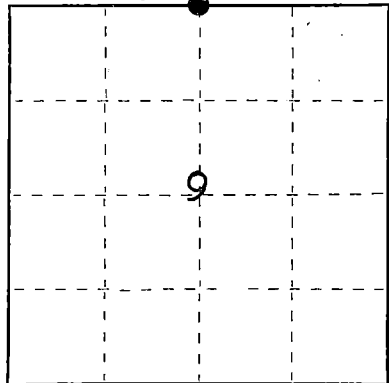
State of Wisconsin }  
County of Forest } ss.

I, Robert H. Winat, do hereby  
certify that on the 10 day  
of February, 1985, I found  
evidence of the Quarter  
corner of Sections 4 & 9  
Township 40, North, Range  
12 East, Fourth Principal Meridian,  
as described hereon; and that from this evidence  
I established a new monument and accessories  
as described hereon to perpetuate the original  
location of this corner.

Resident witnesses:

Mike Stevens

Mike Lukasko



● = Corner monument restored.

History of original corner establishment: Wm. E. Daugherty est. in 1859.  
G.L.O. set a brass capped iron pipe in 1941 with the following Bt's:  
Maple 7" S70°E 52Lks.  
Yellow Birch 12" N21°30'E 59 Lks.  
Jean F. Resvick made an additional Bt in 1968:  
Maple 4" N23°E 28.35'.

Description of corner evidence found: Found the G.L.O. brass capped I.P. and the following

Yellow Birch Swag	N20°E	39.41'
Maple 8"	N21°E	28.42'
Maple 14"	S70°E	34.50'
Wood sign post	South	0.80'

Description of monument and accessories I established to perpetuate the original location of this corner.

Made new BT's:  
Maple 9" N76°E 10.17'  
Maple 10" S22°E 18.30'

(over) Dated at Rhinelander, Wis., this 4 day of June, 1985.

Signature Robert H. Winat Title Land Surveyor Registration No. 1090  
(County Surveyor, Registered Land Surveyor, or other duly authorized official)

Office of Register of Deeds, County of Forest, I hereby certify that the within  
instrument was filed in this office for record on the 24th day of July, 1985  
at 1:10 o'clock P. M.

Paul Aechenbrenner  
(Register of Deeds)

By \_\_\_\_\_ Deputy

44012040020


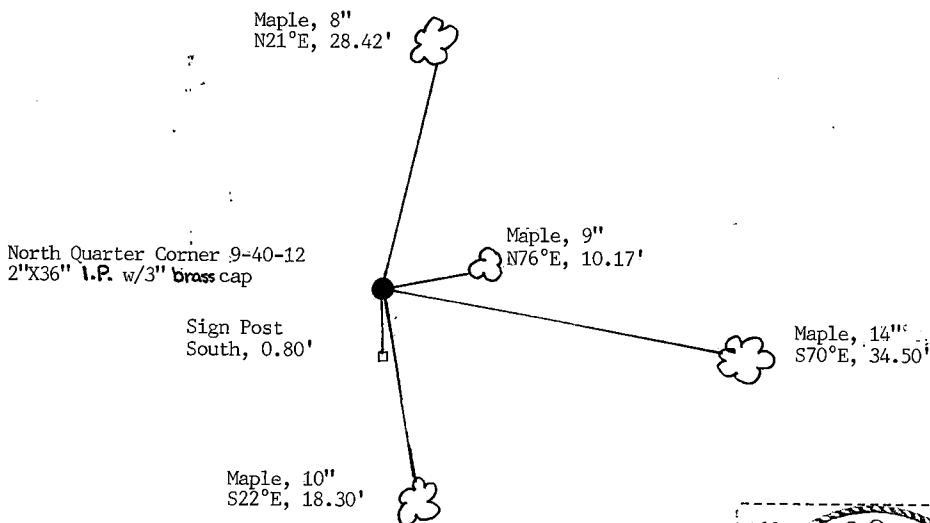
- (e) Describe any material discrepancy between the location of the corner as restored or reestablished and the location of that corner as previously restored or reestablished by distance and direction. Show the discrepancy on the plan view drawing under (d), above. Show the distances between the corner as previously restored or reestablished and (1) the corner as restored or reestablished, and (2) to at least 2 of the witness monuments shown on the drawing in (d), above.

See drawing below.

- (f) Was the corner restored through acceptance of (1) an obliterated evidence location, or, (2) a found perpetuated location?

Found perpetuated location.

- (g&h) Was the corner reestablished through lost corner proportionate methods? If so, show the method, including the directions and distances to other public land survey corners used as evidence or used for proportioning in determining the corner location?



- (i) I, Robert H. Winat  
(type or print name) certify that the corner location shown on this record was determined by me or under my direction and control and that this U.S. Public Land Survey Monument Record is correct and complete to the best of my knowledge and belief.

Signature

Date

## CERTIFIED LAND CORNER RESTORATION

State of Wisconsin

County of Forest

ss.

I, Jean F. Resvick, do hereby certify that on the 16 day of August, 1967, I found evidence of the North quarter corner of Section 9 Township 40 North, Range 12 East, Fourth Principal Meridian, as described hereon; and that from this evidence I established ~~a new monument~~ accessories as described hereon to perpetuate the ~~new~~ location of this corner:

## Description of original monument and accessories and subsequent restorations:

Surveyed in 1859 by Wm. E. Daugherty. Dependent resurvey in 1941 by G. R. Veal. Proportionate distance. Set a concrete monument 24 ins. long, 6 ins. dia., 18 ins. in the ground, with brass cap marked:

from which the following trees bear: A maple, 7", S70°E, 52 lks.  
A birch, 12", N21° 30'E, 59 lks.

$\frac{1}{4}$  S 4  
4 S 9

1941

## Description of corner evidence found:

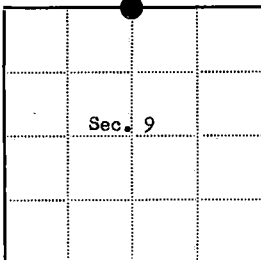
Monument as described above and in place.  
A maple, 12", S70°E, 34.50 ft.  
A birch snag, 14", N21° 30'E, 39.00 ft.

Description of ~~monument~~ accessories I established to perpetuate the ~~new~~ location of this corner:

Blazed and scribed the following new bearing tree:  
A maple, 4", N23°E, 28.35 ft. or 42.954 lks.  
Set 4" x 4" x 7' long cedar post next to the monument.



440120A0020



● = Corner monument restored

□ =

Resident witnesses

Dated at Rhinelander Wisconsin, this 11 day of April, 1968.

Signature Jean F. Resvick Title Cadastral Surveyor  
(County Surveyor, Registered Land Surveyor, or other duly authorized official)

Surveyors Registration No. S-802 DOCUMENT # 94557

Office of Register of Deeds County of Forest

I hereby certify that the within instrument was filed in this office for record on the 11th day of May, 1968, and was filed in Book No. 1 Page No. E-11 of County Records. at 10:00 AM

Signature Eugene Stutz Title Register of Deeds

Township 40N, Range 12E, Section 9, Index No. E-11, Page No.

E 11

# U.S. PUBLIC LAND SURVEY MONUMENT RECORD

Index No. E-13

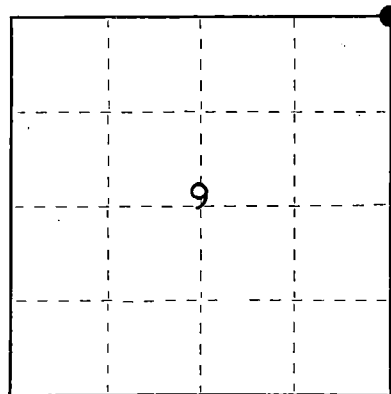
State of Wisconsin }  
County of Forest } ss.

I, Robert H. Winat, do hereby  
certify that on the 10 day  
of February, 1985, I found  
evidence of the Section  
corner of 3, 4, 9, 10  
Township 40, North, Range  
11 EAST, Fourth Principal Meridian,  
as described hereon; and that from this evidence  
I established a new monument and accessories  
as described hereon to perpetuate the original  
location of this corner.

Resident witnesses:

Mike Stevens

Mike Lukasko



● = Corner monument restored.

History of original corner establishment: Wm. E. Daugherty est. in 1859.

G.L.O. set a brass capped iron pipe in 1941 with the following BT's:

Birch	6"	N68°30'E	9.50 Lks.
Poplar	10"	S64°E	33.00 Lks.
White Birch	5"	S41°W	53.50 Lks.
White Birch	7"	N35°W	53.50 Lks.

Jean F. Resvick in 1969 found these BT's:

White Birch	9"	N70°30'E	6.30'	White Birch	9"	N37°W	35.50'
White Birch	9"	S43°W	35.10'	Resvick set BT:	W. Birch	8"	S21°E 15.86'.

Description of corner evidence found:

White Birch 10" S20°E 16.00' in poor condition  
White Birch 10" S37°30'W 34.83' in good condition  
White Birch 11" N64°E 6.31' tree has some punky areas, some limbs are dieing.  
White Birch 10" N35°30'W 35.35' scribing visible.

Description of monument and accessories I established to perpetuate the original location of this corner.

Made new BT's:

Sugar Maple	8"	N60°W	28.29'
Sugar Maple	6"	S47°30'E	37.75'
Sign Post		S30°W	1.00'

(over) Dated at Rhinelander, Wis., this 4 day of June, 1985

Signature Robert H. Winat Title Land Surveyor Registration No. 1090

(County Surveyor, Registered Land Surveyor, or other duly authorized official)

Office of Register of Deeds, County of Forest, I hereby certify that the within  
instrument was filed in this office for record on the 24th day of July, 1985  
at 1:10 o'clock P. M.

Paul Aschenbrenner  
(Register of Deeds)

By \_\_\_\_\_ Deputy

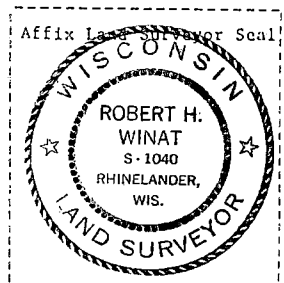
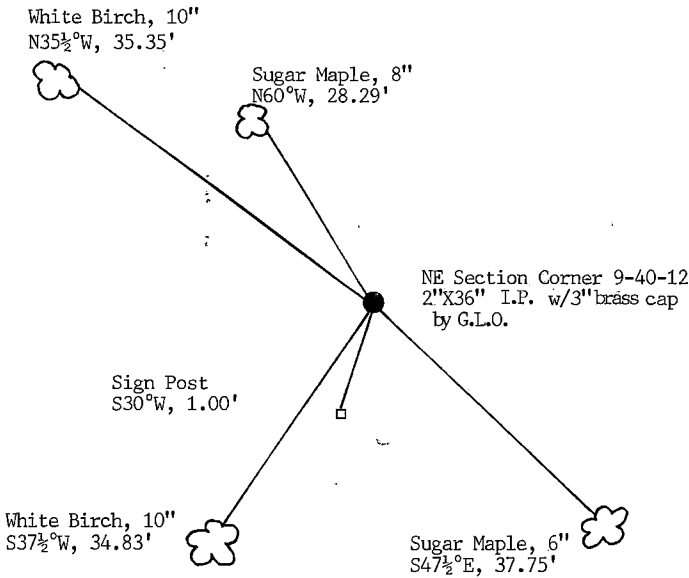
(e) Describe any material discrepancy between the location of the corner as restored or reestablished and the location of that corner as previously restored or reestablished by distance and direction. Show the discrepancy on the plan view drawing under (d), above. Show the distances between the corner as previously restored or reestablished and (1) the corner as restored or reestablished, and (2) to at least 2 of the witness monuments shown on the drawing in (d), above.

See drawing below.

(f) Was the corner restored through acceptance of (1) an obliterated evidence location, or, (2) a found perpetuated location?

Found perpetuated location.

(g&h) Was the corner reestablished through lost corner proportionate methods? If so, show the method, including the directions and distances to other public land survey corners used as evidence or used for proportioning in determining the corner location?



(i) I, Robert H. Winat  
(type or print name) certify that the corner location shown on this record was determined by me or under my direction and control and that this U.S. Public Land Survey Monument Record is correct and complete to the best of my knowledge and belief.

Signature Robert H. Winat

Date 4 June '85

## CERTIFIED LAND CORNER RESTORATION

State of Wisconsin

County of Forest

ss.

I, Jean F. Resvick, do hereby certify that on the 13th day of February, 1969, I found evidence of the Southwest Section corner of Section 3 Township 40 North, Range 12 East, Fourth Principal Meridian, as described hereon; and that from this evidence I established a new monument and accessories as described hereon to perpetuate the original location of this corner:


Description of original monument and accessories and subsequent restorations: Surveyed in 1859 by Wm. E. Daugherty. Dependent resurvey in 1941 by Guy. R. Veal. At proportionate distance set a concrete monument, 2 ft. long, 6 ins. diam., 18 ins. in the ground, for corner of secs. 3, 4, 9 and 10, with an iron post, 22 ins. long, 1 in. diam., encased therein, with brass cap mkd.: From which:  
 A birch, 6 ins., bears N.68°30'E., 9.50 LKs.  
 A poplar, 10 ins., bears S.64°E., 33 LKs.  
 A White birch, 5 ins., bears S.41°W., 53.50 LKs.  
 A White birch, 7 ins., bears N.35°W., 53.50 LKs.

## Description of corner evidence found:

Monument as described above in place.  
 A white birch, 9 ins., N 70°30'E., 6.3 feet.  
 A white birch, 9 ins., S 43°W., 35.1 feet.  
 A white birch, 9 ins., N 37°W., 35.5 feet.

Description of monument and accessories I established to perpetuate the original location of this corner:

Blazed and scribed the following new bearing trees:  
 A white birch, 8 ins., bears S 21°E, 15.86 feet or 24.03 LKs.



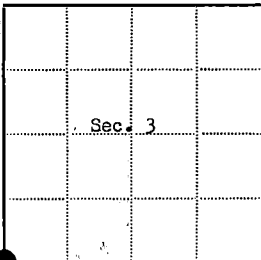
Resident witnesses.....

Dated at Rhinelanders Wisconsin, this 27th day of February, 1969.

Signature Jean F. Resvick Title Cadastral Surveyor  
 (County Surveyor, Registered Land Surveyor, or other duly authorized official)

Surveyors Registration No. S-802DOCUMENT NUMBER  
**96936**Office of Register of Deeds County of Forest

I hereby certify that the within instrument was filed in this office for record on the 26th day of August, 1969, and was filed in Book No. I Page No. 11 of County Records. 8:30 AM.

Signature Eugene Hategay Title Register of DeedsTownship 40 North, Range 12 East, Section 3, Index No. E-13, Page No. 13

● = Corner monument restored

□ =

# U.S. PUBLIC LAND SURVEY MONUMENT RECORD

Index No. E-15

State of Wisconsin }  
County of Forest } ss.

I, Robert H. Winat, do hereby certify that on the 8th day of November, 1984, I found evidence of the North  $\frac{1}{4}$  corner of Section 10 Township 40, North, Range 12 East, Fourth Principal Meridian, as described hereon; and that from this evidence I established a new ~~monument and~~ accessories as described hereon to perpetuate the ~~original~~ location of this corner.

Resident witnesses:

Michael G. Stevens

History of original corner establishment:

1859 survey by Wm. Daugherty

1941 Dependent resurvey by Guy Veal of G.L.O. set 2" iron pipe mont. at proportional location BT's 8"Hemlock N21°E, 26 lks - 7"Hemlock S46°W, 27½ lks.

1966 recovery by Jean Resvick of 1941 mont. & Bt's.

Description of corner evidence found:

1941 G.L.O. mont. & Bt's.

Description of monument and accessories I established to perpetuate the ~~original~~ location of this corner.

BT's: 10"Hemlock S46°W, 18.08' 1941  
19"Hemlock N21°E, 17.21' to nail in side of tree  
24"Maple S 81° E, 23.91'  
24"Maple N 83½°W, 39.49' new

Steel sign post bears S 80°W, 1.0'

(over)

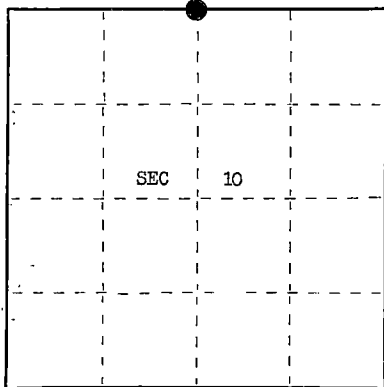
Dated at Rhinelander, Wis., this 4 day of June, 1985

Signature Robert H. Winat Title Land Surveyor Registration No. 1670  
(County Surveyor, Registered Land Surveyor, or other duly authorized official)

Office of Register of Deeds, County of Forest, I hereby certify that the within instrument was filed in this office for record on the 24th day of July, 1985 at 1:10 o'clock P. M.

Paul Aschenbrenner  
(Register of Deeds)

By \_\_\_\_\_ Deputy



● = Corner monument restored.

FORM NO. 985-A

U.S. G.P.O.

Stock No. 26273

DOCUMENT NUMBER 128472

44012030020

- (e) Describe any material discrepancy between the location of the corner as restored or reestablished and the location of that corner as previously restored or reestablished by distance and direction. Show the discrepancy on the plan view drawing under (d), above. Show the distances between the corner as previously restored or reestablished and (1) the corner as restored or reestablished, and (2) to at least 2 of the witness monuments shown on the drawing in (d), above.

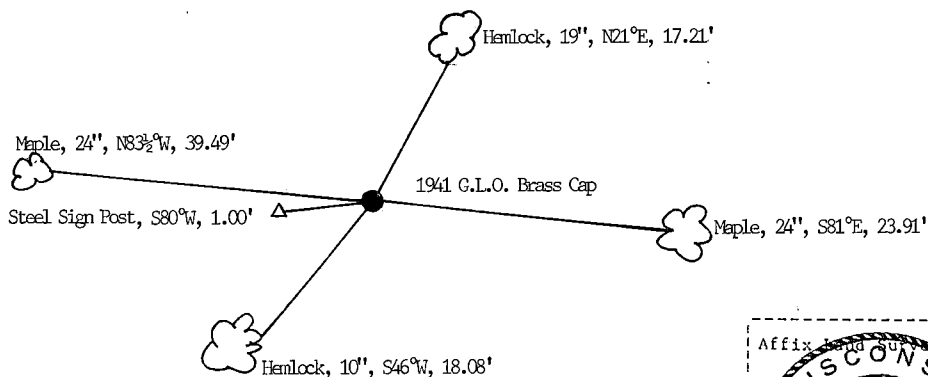
N/A

- (f) Was the corner restored through acceptance of (1) an obliterated evidence location, or, (2) a found perpetuated location?

2

- (g&h) Was the corner reestablished through lost corner proportionate methods? If so, show the method, including the directions and distances to other public land survey corners used as evidence or used for proportioning in determining the corner location?

1941 resurvey set this by proportional location.



- (i) I, Robert H. Winat  
(type or print name) certify that the corner location shown on this record was determined by me or under my direction and control and that this U.S. Public Land Survey Monument Record is correct and complete to the best of my knowledge and belief.

Robert H. Winat  
Signature

4 June 1985  
Date



# U.S. PUBLIC LAND SURVEY MONUMENT RECORD

Index No. E-17

State of Wisconsin }  
County of FOREST } ss.

History of original corner establishment:

I Robert H. Winat, do hereby  
certify that on the seventh day  
of November, 1984, I found  
evidence of the NE section  
corner of Section 10  
Township 40, North, Range  
12 East, Fourth Principal Meridian,  
as described hereon; and that from this evidence  
I established ~~monument and~~ accessories  
as described hereon to perpetuate the original  
location of this corner.

Resident witnesses:

Michael G. Stevens

Michael T. Lukasko

1941 Dependent resurvey by Guy R. Veal of G.L.O. 20"Hemlock S45°W 71k (stump & log) orig  
7"Hemlock N34<sup>1</sup>/<sub>4</sub>°E 96 lks - 11"Y.Birch S53<sup>1</sup>/<sub>4</sub>°E 83 lks - 8"Y.Birch S 1°W 121 lks and  
8"Y.Birch N 5<sup>1</sup>/<sub>4</sub>°W 79 lks new

Set mon't.

Description of corner evidence found:

G.L.O. mont. & Hemlock rampike N20°E 62.56' (1941)

Nemlock Stump S 45°W 4.60' (orig.)

Description of ~~monument and~~ accessories I established to perpetuate the original location of this corner.

BT's. 10"Spruce S60°E, 56.52'  
12"Balsam S20°W, 28.80'  
10" " N75<sup>1</sup>/<sub>2</sub>°W, 37.30' to nail in side of tree  
11"Spruce N10°W, 55.18'

metal sign post bears N 83°E, 1.29' from G.L.O. mont.

(OVER)

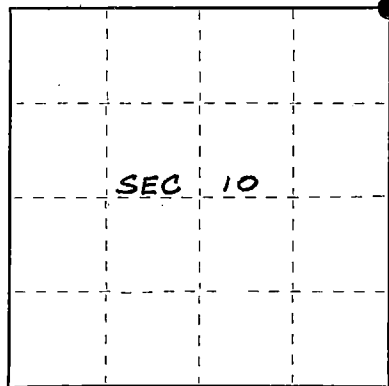
Dated at Rhinclander, Wis., this 4 day of June, 1985

Signature Robert H. Winat Title Land Surveyor Registration No. 1040  
(County Surveyor, Registered Land Surveyor, or other duly authorized official)

Office of Register of Deeds, County of Forest, I hereby certify that the within  
instrument was filed in this office for record on the 24th day of July, 1985  
at 1:10 o'clock P. M.

Paul Hochbrenner  
(Register of Deeds)

By \_\_\_\_\_ Deputy



● = Corner monument restored.

FORM NO. 985-A  
U.S. GOVERNMENT PRINTING OFFICE

Stock No. 26273

DOCUMENT NUMBER 128473

4401203000

- (e) Describe any material discrepancy between the location of the corner as restored or reestablished and the location of that corner as previously restored or reestablished by distance and direction. Show the discrepancy on the plan view drawing under (d), above. Show the distances between the corner as previously restored or reestablished and (1) the corner as restored or reestablished, and (2) to at least 2 of the witness monuments shown on the drawing in (d), above.

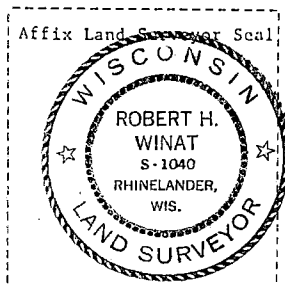
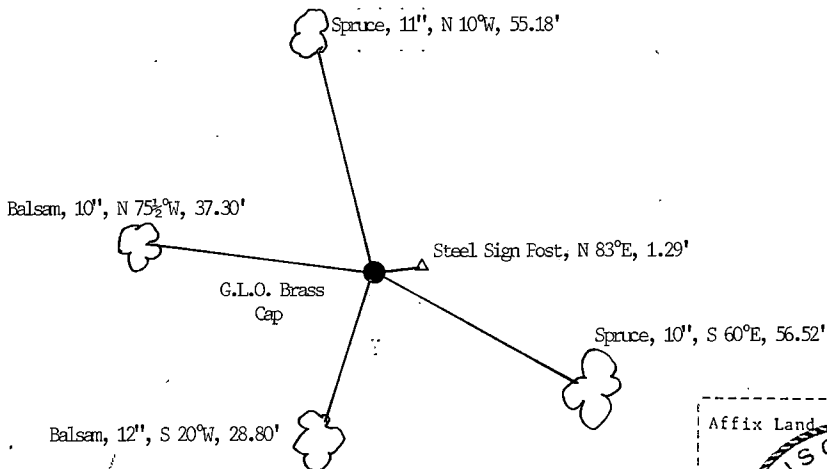
N/A

- (f) Was the corner restored through acceptance of (1) an obliterated evidence location, or, (2) a found perpetuated location?

2

- (g&h) Was the corner reestablished through lost corner proportionate methods? If so, show the method, including the directions and distances to other public land survey corners used as evidence or used for proportioning in determining the corner location?

no



- (i) I, Robert H. Winat certify that the corner location shown (type or print name) determined by me or under my direction and control and that this U.S. Public Land Survey Monument Record is correct and complete to the best of my knowledge and belief.

Signature Robert H. Winat Date 4 June 1985

CERTIFIED LAND CORNER RESTORATION

State of Wisconsin }  
County of Forest } ss.

I William B. Cochran, do hereby certify that on the 25th day of May, 1982, I found evidence of the Southeast Section corner of Section 3 Township 40 North, Range 12 East, Fourth Principal Meridian, as described hereon; and that from this evidence I established a new monument and accessories as described hereon to perpetuate the original location of this corner:

Description of original monument and accessories and subsequent restorations:

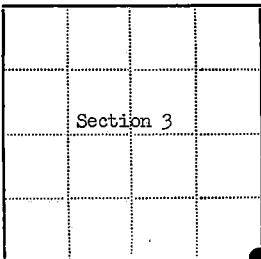
Original subdivision in 1859 by Wm. E. Daugherty  
Dependent resurvey in 1941 by Gay R. Veal  
From remains of the original bearing tree, set 6" diameter concrete monument with brass cap marked T40N, R12E, S2, S3, S10, S11, 1941  
From which the following bear:  
Hemlock, 7", N34 $\frac{1}{2}$ E, 96 lks.  
Yellow Birch, 11", S53 $\frac{1}{2}$ E, 83 lks.  
Yellow Birch, 8", S1W, 121 lks.  
Yellow Birch, 8", N51 $\frac{1}{4}$ W, 79 lks.  
Description of corner evidence found:

Found monument as described and in place  
Original Hemlock stump, S45W, 7 lks.  
Hemlock snag, 7", N34E, 96 lks.  
Yellow Birch stump, N53E, 83 lks.  
Yellow Birch stump, S1W, 121 lks.  
Yellow Birch stump, N5W, 79 lks.

Description of monument and accessories I established to perpetuate the location of this corner:

Blazed and scribed the following new bearing trees:  
Spruce, 10", S45 $\frac{1}{2}$ E, 56.50 ft.  
Balsam, 11", S33W, 28.81 ft.  
Balsam, 10", N65W, 37.22 ft.  
Spruce, 11", N3W, 55.16 ft.  
Steel sign post, East, 1.0 ft.

DOCUMENT NO.  
**124412**



Resident witnesses.....

Dated at Hiles Wisconsin, this 20th day of July, 1982.

Signature William B. Cochran Title Land Surveyor  
(County Surveyor, Registered Land Surveyor, or other duly authorized official)

Surveyors Registration No. S-1107

Office of Register of Deeds County of Forest

I hereby certify that the within instrument was filed in this office for record on the 7th day of October, 1983, and was filed in Book No. \_\_\_\_\_ Page No. \_\_\_\_\_ of County Records.

Signature Eugene Stutzman Title Register of Deeds

Township 40 North, Range 12 East, Section 3, Index No. E-17, Page No. \_\_\_\_\_

44012030000

Stock No. 26273

DOCUMENT NUMBER 134614

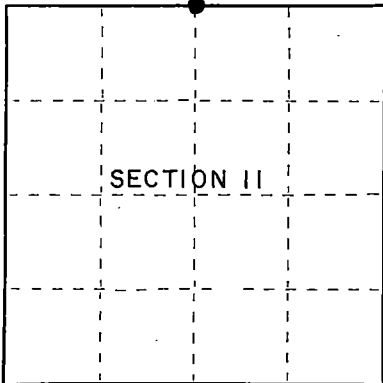
## U.S. PUBLIC LAND SURVEY MONUMENT RECORD

Index No. E-19

State of Wisconsin }  
County of Forest } ss.

I, Gary L. Pisoni, do hereby  
certify that on the 26th day  
of November, 1986, I found  
evidence of the North quarter  
corner of Section 11  
Township 40, North, Range  
12E, Fourth Principal Meridian,  
as described hereon; and that from this evidence  
I established a new monument and accessories  
as described hereon to perpetuate the original  
location of this corner.

Resident witnesses:

Mark SelmoBill Erickson

○ = Corner monument restored.

## History of original corner establishment:

1941: Dependent resurvey by Guy R. Veal and found no evidence of the original post or original bearing trees. Corner restored by proportionate methods. Guy R. Veal set a 2" diameter by 36" long iron pipe with a brass cap stamped: U.S. General Land Office Survey, 1/4, S2, S11, 1941 from which the following bear:

Yellow Birch	30"	S.29°W.	73 links
White Pine	4"	N.50°W.	102 links

## Description of corner evidence found:

Monument as described and in place, from which the following bear:

All bearing trees dead.

## Description of monument and accessories I established to perpetuate the original location of this corner.

Blazed and scribed the following new bearing trees:

Sugar Maple	7"	S.68°E.	9.66 feet
Balsam	3"	S.66°W.	18.68 feet
Sugar Maple	8"	N.26°W.	12.26 feet

Set a steel sign post: South, 0.9 feet

Dated at Iron River, MI, this 2nd day of November, 1987.Signature Gary L. Pisoni Title Land Surveyor Registration No. S-1634  
(County Surveyor, Registered Land Surveyor, or other duly authorized official)Office of Register of Deeds, County of Forest, I hereby certify that the within  
instrument was filed in this office for record on the 5th day of February, 1988  
at 12:45 o'clock P. M.

Paul Ackert-Brenner  
(Register of Deeds)

By \_\_\_\_\_ Deputy

44012020020

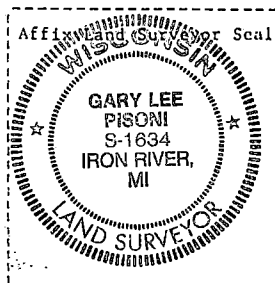
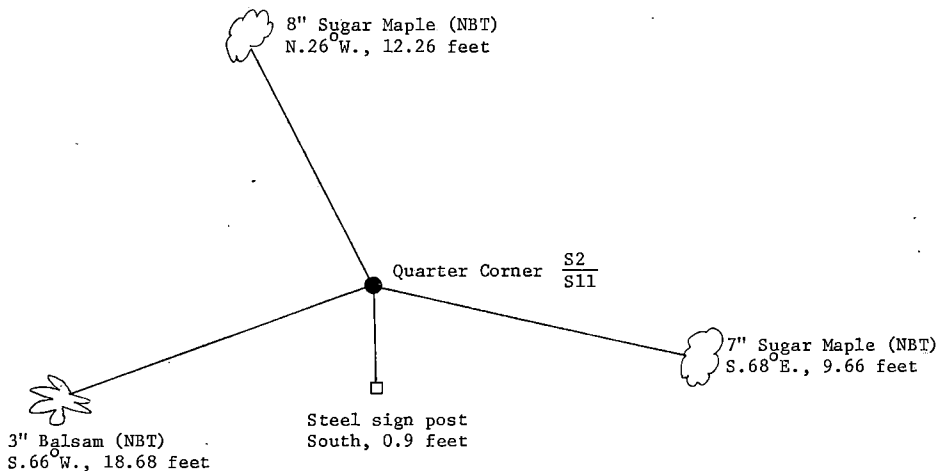
- (e) Describe any material discrepancy between the location of the corner as restored or reestablished and the location of that corner as previously restored or reestablished by distance and direction. Show the discrepancy on the plan view drawing under (d), above. Show the distances between the corner as previously restored or reestablished and (1) the corner as restored or reestablished, and (2) to at least 2 of the witness monuments shown on the drawing in (d), above.

See drawing below.

- (f) Was the corner restored through acceptance of (1) an obliterated evidence location, or, (2) a found perpetuated location?

Restored through acceptance of a found perpetuated location.

- (g&h) Was the corner reestablished through lost corner proportionate methods? If so, show the method, including the directions and distances to other public land survey corners used as evidence or used for proportioning in determining the corner location?



- (i) I, Gary L. Pisoni  
(type or print name) certify that the corner location shown on this record was determined by me or under my direction and control and that this U.S. Public Land Survey Monument Record is correct and complete to the best of my knowledge and belief.

Signature Gary L. Pisoni Date 11-2-87

Survey requested by:

Jeffrey F. [Signature]  
District Ranger

2/2/88  
Date

# CERTIFIED LAND CORNER RESTORATION

State of Wisconsin

County of Forest

} ss.

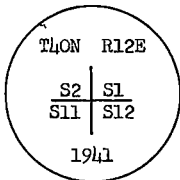
I, Jean F. Resvick, do hereby certify that on the 10th day of April, 1968, I found evidence of the Southwest Section corner of Section 1 Township 40 North, Range 12 East, Fourth Principal Meridian, as described hereon; and that from this evidence I established ~~a new~~ ~~NO MONUMENTS~~ accessories as described hereon to perpetuate the ~~original~~ location of this corner:

Description of ~~original~~ monument and accessories and subsequent restorations:

Original survey in 1859 by William E. Daugherty. Dependent resurvey in 1941 by Guy R. Veal. Set a concrete monument, 2 ft. long, 6 ins. diameter, with an iron post, 22 ins. long, 1 ins. diameter, encased therein, with brass cap marked: ThON, R12E, S2, S1, S11, S12, 1941 from which the following bear:

Double maple, 6 ins., N 5° 30' E., 66 Lks.  
Yellow birch, 11 ins., S. 59° E., 40 Lks.  
Maple, 14 ins., S. 11° 15' W., 14 Lks.  
Maple, 8 ins., N. 71° 45' W., 80 Lks.

Description of corner evidence found:




Monument found as described above.  
Double maple, 10 ins., N. 5° E., 43.73 ft.  
Yellow birch, 17 ins., S. 60° E., 26.0 ft.  
Maple, 24 ins., S. 11° W., 9.5 ft.  
Maple, 20 ins., N. 72° W., 53.0 ft.

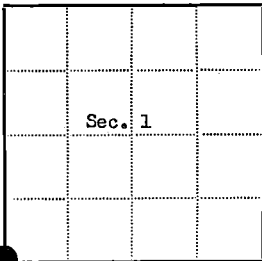
Description of ~~NO MONUMENTS~~ accessories I established to perpetuate the ~~original~~ location of this corner:

Blazed and scribed the following new bearing tree:

Maple, 11 ins., S. 2° E., 41.18 ft. or 62.39 Lks.



4461262666


☒ = Corner monument restored

☐ =

Resident witnesses

Dated at Rhineland Wisconsin, this 19th day of December, 1968.

Signature Jean F. Resvick Title Cadastral Surveyor  
(County Surveyor, Registered Land Surveyor, or other duly authorized official)

Surveyors Registration No. S-802 DOCUMENT Number 95891

Office of Register of Deeds County of Forest

I hereby certify that the within instrument was filed in this office for record on the 31st day of January, 1969, and was filed in Book No. I Page No. E-21 of County Records.

Signature Eugene Stetson Title Register of Deeds

Township 40 North, Range 12 East, Section 1, Index No. E-21, Page No. 1

E 21

## U.S. PUBLIC LAND SURVEY MONUMENT RECORD

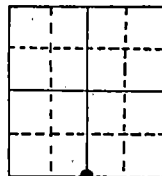
Note: This form is intended and designed to fulfill all requirements of Wisconsin Administrative Code, Chapter A-E 5.02, U.S. Public Land Survey Monument Record (3) (a) (b) (c) (d) (e) (f) (g) (h) (i). An additional sheet may be added if necessary to conform with said requirements.

(a) Corner location: Township 40 North

Range 12 East/West

Town/City/Village Hiles

County Forest



Section 1

(b) (f) (g) (h) Description of monument found at this corner and if it was accepted, state all evidence (material, testimonial, occupational, plats, records, other monuments) used as a basis for accepting. If not accepted or if nothing was found, state evidence used as basis for establishing location. If reestablished through lost corner proportionate methods, indicate all monuments, distances and directions used to establish.

Found 2" diameter brass capped iron pipe stamped identifying the corner.  
The monument was re-established from the 1941 General Land Office Dependent Resurvey.

BT's recovered from the 1941 Resurvey:

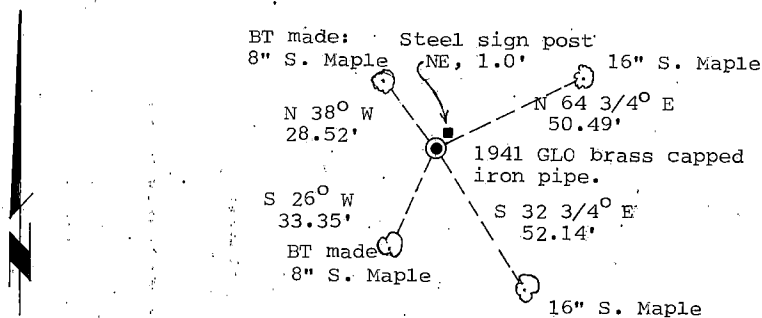
16" S. Maple	S 32° 3/4° E	52.14'
16" S. Maple	N 64 3/4° E	50.49'

REGISTER'S OFFICE  
Forest County, Wis.

Received for record this 9th day  
of December A.D., 1988 at  
10:10 o'clock A.M. and recorded  
in Vol. CORNER RESTORATIONS  
page 6-23

*Paul H. Schaeffer*  
Register of Deeds

(c) (d) (e) Plan view of corner with ties to at least 4 witness monuments. If in disagreement with previously established corner, show the distances between the two corners and also indicate the ties to the disputed corner.



Scale 1" = 40 feet.

~~44012010020~~

Note: measurements are to nail set in rootcrown of tree.

(i) I, Stephen J. Favorite RLS#S1616  
(type or print name) certify that the corner location on this record was determined by me or under my direction and control and that this U.S. Public Land Survey Monument Record is correct and complete to the best of my knowledge and belief.

*Stephen J. Favorite*  
Signature  
Survey requested by: *Paul York*  
District Ranger  
Date April 8, 1988  
Date 11/17/88

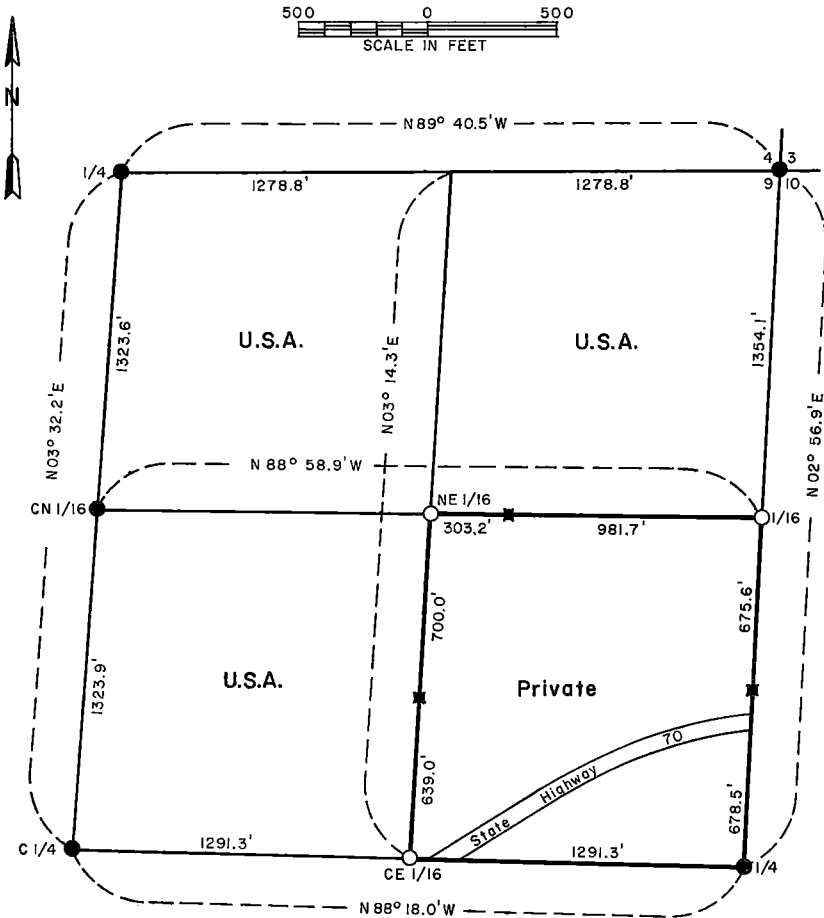


Index No. E-23

Document No. 107239

# PLAT OF SURVEY U.S. GOVERNMENT LAND

Being N1/2 NE1/4 and SW1/4 NE 1/4 in NE 1/4 Section 9  
Township 40 North, Range 12 East, Fourth Principal Meridian  
FOREST COUNTY, WISCONSIN



## LEGEND

- Bureau of Land Management monument
- Corner position marked by a 2 inch inside diameter by 3 foot long concrete filled galvanized iron pipe capped with a 3 inch diameter brass tablet stamped to identify corner.

— Boundary line marked to standards

■ Boundary line post

U.S.A. U.S. Government land

4901209202P

F-11"

F-12



SURVEY NOTES

This survey was made by the U.S. Department of Agriculture, Forest Service, to subdivide the northeast quarter of section 9, township 40 north, range 12 east, fourth principal meridian, Forest County, Wisconsin.

The original Government survey of this township was made in 1859. Subsequent General Land Office (Bureau of Land Management) dependent resurveys and subdivision surveys monumented those corners shown by legend on the plat map.

The U.S. Government acquired title to the SW $\frac{1}{4}$ NE $\frac{1}{4}$  in 1931 and the N $\frac{1}{2}$ NE $\frac{1}{4}$  in 1942. Thus one purpose of this survey was to locate and mark the boundary of U.S. Government lands within said northeast quarter and on the perimeter of said northeast quarter.

The corner positions recovered and established by this survey are monumented by the monument described in the map legend.

The bearings between corner positions are true bearings. The relative accuracy of the traverse control for corner establishment was one part in 3,000.

The field survey notes and a copy of this plat of survey are on file in the Forest Supervisor's office at Rhinelander, Wisconsin.

Corners Recovered

1. Section Corner to Sections 3-4-9-10.

Corner position restored by 1941 dependent resurvey. Corner recovered in 1969 and documented as corner certificate No. 96936 in Forest County records.

2. Quarter Corner to Sections 4-9.

Corner position restored by 1941 dependent resurvey. Corner recovered in 1968 and documented as corner certificate No. 94557 in Forest County records. Corner references:

Maple 4"	N. 23°E.	28.4 feet
Sign post set at edge of monument.		

3. Quarter Corner to Sections 9-10.

Corner position restored by 1941 dependent resurvey and recovered in 1968 as described. Corner reference:

Sign post	Southwest	0.8 foot
-----------	-----------	----------

4. Center Quarter Corner.

Corner position established by 1955 Bureau of Land Management subdivision survey of section 9. Corner reference:

Sign post set at edge of monument.

5. Center North Sixteenth Corner.

Corner position established by 1955 Bureau of Land Management subdivision survey of section 9.  
Corner reference:

Sign post set at edge of monument.

Corners Established

1. North Sixteenth Corner to Sections 9-10.

Corner position established at midpoint and on line between east quarter corner and northeast corner of section 9.  
Corner references:

Maple 7"	S. 37°W.	6.5 feet
Maple 9"	N. 36°W.	8.1 feet
Iron pipe	S. 13° 43'E.	99.2 feet
Sign post	Northeast	0.5 foot

2. Center East Sixteenth Corner.

Corner position established at midpoint and on line between east quarter corner and center quarter corner.  
Corner references:

Maple 7"	N. 89°E.	21.7 feet
Maple 6"	N. 72°W.	12.5 feet
Sign post	Northwest	0.5 foot

3. Northeast Sixteenth Corner.

Corner position established at the intersection of the straight lines between opposing sixteenth corner positions on the perimeter of the northeast quarter of section 9.  
Corner references:

White birch 11"	N. 52°E.	1.8 feet
Sign post	Northwest	0.5 foot

SURVEYOR'S AFFIDAVIT

State of Wisconsin) ss  
County of Forest )


I Jean F. Resvick, land surveyor, U.S. Forest Service, and a registered land surveyor in the State of Wisconsin, hereby certify that I have surveyed and subdivided the northeast quarter of section 9, township 40 north, range 12 east, fourth principal meridian, Forest County, Wisconsin.

The plat map and survey notes herewith are a correct representation of the land surveyed, marked, and subdivided. I have surveyed and subdivided said northeast quarter section in accordance with the rules for the survey of the public lands and the statutes of the State of Wisconsin.

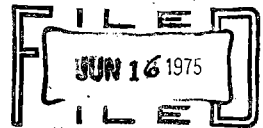
*Jean F. Resvick*  
\_\_\_\_\_  
Land Surveyor, U.S. Forest Service  
R.L.S. State of Wisconsin

Certificate S-802

Date of Survey: 1974



Document No. 107239  
REGISTER'S OFFICE  
FOREST COUNTY, WIS.



NOTED 10:00 o'clock P.M.  
*Eugene Stalvey* Register of Deeds

# U.S. PUBLIC LAND SURVEY MONUMENT RECORD

Index No. 6-9

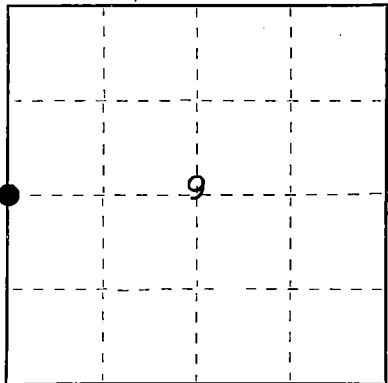
State of Wisconsin }  
County of Forest } ss.

I, Robert H. Winat, do hereby  
certify that on the 7th day  
of April, 1985, I found  
evidence of the quarter  
corner of 8 & 9  
Township 40, North, Range  
12 East, Fourth Principal Meridian,  
as described hereon; and that from this evidence  
I established a new monument and accessories  
as described hereon to perpetuate the original  
location of this corner.

Resident witnesses:

Mike Stevens

Mike Lukasko



● = Corner monument restored.

History of original corner establishment: Established in 1859 by Wm. E. Daugherty.  
Dependant resurvey in 1941 by G.L.O., G.R. Veal set a brass capped concrete  
monument and BT's:

Poplar	8"	S47°15'E	41 lks.
Poplar	12"	N44°15'W	14 lks.

Jean F. Resvick found monument in 1968 and the following:

Poplar Stump	15"	N44°15'W	9.30 ft.
Stump Hole		S47°15'E	27.00 ft.

~~Description of corner evidence found:~~

Resvick set the following BT's:

Maple	4"	S13°E	19.07 ft.
Maple	5"	N56°W	20.22 ft.

Cedar wood post next to corner.

Description of corner evidence found:

Found 2" G.L.O. brass capped concrete monument and BT's:	
Red Maple	5" S13°E 19.13 ft. old blazes visible
Sugar Maple	6" N54°W 20.22 ft. " & overgrown
Wood Sign Post	West 1.30 ft. in good shape

Description of monument and accessories I established to perpetuate the original location of this corner.

Established the following new BT's:

Sugar Maple	5"	S77°E	16.37 ft.
Red Maple	7"	S78°W	26.81 ft.

(over)  
Dated at Rhinelander, Wis., this 4 day of June, 1985.

Signature Robert H. Winat Title Land Surveyor Registration No. 1090

(County Surveyor, Registered Land Surveyor, or other duly authorized official)

Office of Register of Deeds, County of Forest, I hereby certify that the within  
instrument was filed in this office for record on the 24th day of July, 1985  
at 1:10 o'clock P. M.

Paul Aschenbrenner  
(Register of Deeds)

By \_\_\_\_\_ Deputy

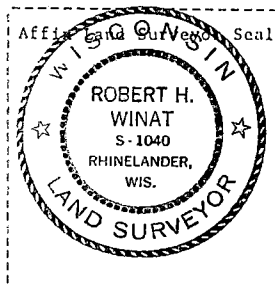
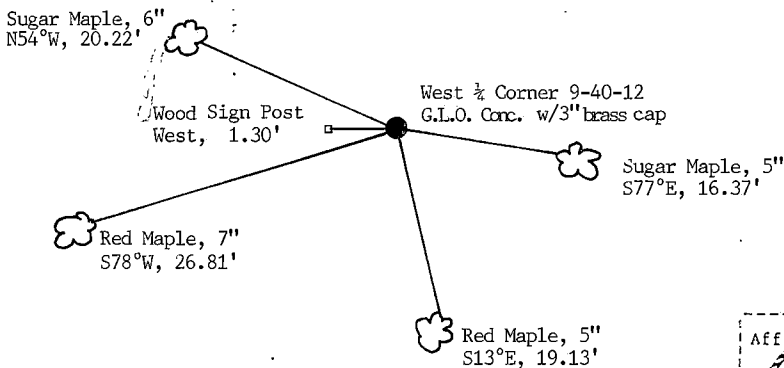
- (e) Describe any material discrepancy between the location of the corner as restored or reestablished and the location of that corner as previously restored or reestablished by distance and direction. Show the discrepancy on the plan view drawing under (d), above. Show the distances between the corner as previously restored or reestablished and (1) the corner as restored or reestablished, and (2) to at least 2 of the witness monuments shown on the drawing in (d), above.

See drawing below.

- (f) Was the corner restored through acceptance of (1) an obliterated evidence location, or, (2) a found perpetuated location?

Found perpetuated location.

- (g&h) Was the corner reestablished through lost corner proportionate methods? If so, show the method, including the directions and distances to other public land survey corners used as evidence or used for proportioning in determining the corner location?



- (i) I, Robert H. Winat  
 (Type or print name) certify that the corner location shown on this record was determined by me or under my direction and control and that this U.S. Public Land Survey Monument Record is correct and complete to the best of my knowledge and belief.

Signature

Date

## CERTIFIED LAND CORNER RESTORATION

State of Wisconsin

County of Forest

ss.

I Jean F. Resvick, do hereby certify that on the 16th day of August, 19 67, I found evidence of the West quarter corner of Section 9 Township 40 North, Range 12 East, Fourth Principal Meridian, as described hereon; and that from this evidence I established ~~a new~~ ~~resurvey~~ accessories as described hereon to perpetuate the ~~original~~ location of this corner:

## Description of original monument and accessories and subsequent restorations:

Surveyed in 1859 by Wm. E. Daugherty. Dependent resurvey in 1941 by G.R. Veal. Proportionate distance. Set a concrete monument 24 ins. long, 6 ins. diameter, with brass cap marked:

from which the following trees bear:

A poplar, 8", S47° 15'E, 41 lks.  
A poplar, 12", N44° 15'W, 14 lks.

## Description of corner evidence found:

Monument as described above and in place  
A poplar stump, 15", N44° 15'W, 9.30 ft.  
A stump hole, S47° 15'E, 27.00 ft.

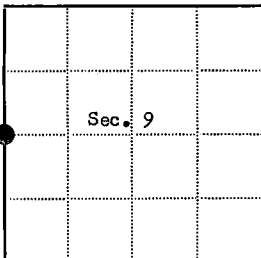
Description of ~~monument~~ accessories I established to perpetuate the ~~original~~ location of this corner:

Blazed and scribed the following new bearing trees:

A maple, 4", S13°E, 19.07 ft. or 28.894 lks.  
A maple, 5", N56°W, 20.22 ft. or 30.636 lks.  
Set 4"x4"x7' long cedar post next to monument.



44012082400



⊙ = Corner monument restored

□ =

Resident witnesses

Dated at Rhineland Wisconsin, this 11th day of April, 19 68.

Signature Jean F. Resvick Title Cadastral Surveyor  
(County Surveyor, Registered Land Surveyor, or other duly authorized official)

Surveyors Registration No. S-802 DOCUMENT NO. 94558

Office of Register of Deeds County of Forest

I hereby certify that the within instrument was filed in this office for record on the 14th day of May, 19 68 and was filed in Book No. I Page No. G-9 of County Records, at 10:00 AM

Signature Eugene Stutzman Title Register of Deeds

Township 40 N, Range 12 E, Section 9, Index No. G-9, Page No. 60

# U.S. PUBLIC LAND SURVEY MONUMENT RECORD

Index No. G-13

State of Wisconsin }  
County of FOREST } ss.

History of original corner establishment:  
Wm. Daugherty 1859

I, Robert H. Winat, do hereby  
certify that on the 9th day  
of November, 1984, I found  
evidence of the W 1/4  
corner of Section 10  
Township 40, North, Range  
12 East, Fourth Principal Meridian,  
as described hereon; and that from this evidence  
I established a new monument and accessories  
as described hereon to perpetuate the original  
location of this corner.

Resident witnesses:

Michael G. Stevens

1941 Resurvey by G.L.O. set iron pipe & made BT's- 5"Hemlock S30°E, 45lks- 9"Maple, S51°W, 66 lks.

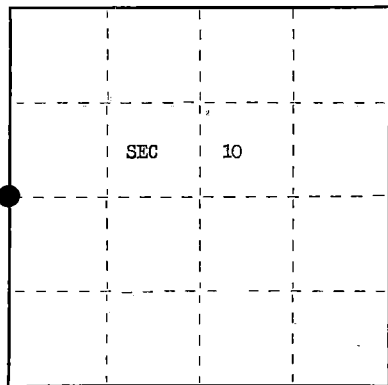
1968 Resvick recovers G.L.O. mont.& Bt's

Description of corner evidence found:

1968 info OK

Description of monument and accessories I established to perpetuate the original location of this corner.

9"Maple S20°W, 18.60'  
8"Maple N84°W, 6.15' to nail in side  
5"Maple N34°W, 41.45'  
14"Maple S51°W, 43.44', snag  
wood signpost bears S51°W, 0.8'



● = Corner monument restored.

(over)

Dated at Rhinelander, Wis., this 4 day of June, 1985

Signature Robert H. Winat Title LS Surveyor Registration No. 1040  
(County Surveyor, Registered Land Surveyor, or other duly authorized official)

Office of Register of Deeds, County of Forest, I hereby certify that the within  
instrument was filed in this office for record on the 24th day of July, 1985  
at 1:10 o'clock P. M.

Paul Aschenbrenner  
(Register of Deeds)

By.....Deputy

- (e) Describe any material discrepancy between the location of the corner as restored or reestablished and the location of that corner as previously restored or reestablished by distance and direction. Show the discrepancy on the plan view drawing under (d), above. Show the distances between the corner as previously restored or reestablished and (1) the corner as restored or reestablished, and (2) to at least 2 of the witness monuments shown on the drawing in (d), above.

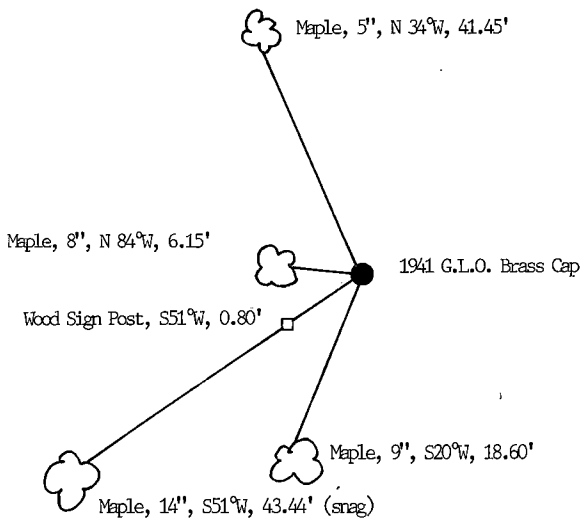
N/A

- (f) Was the corner restored through acceptance of (1) an obliterated evidence location, or, (2) a found perpetuated location?

2

- (g&h) Was the corner reestablished through lost corner proportionate methods? If so, show the method, including the directions and distances to other public land survey corners used as evidence or used for proportioning in determining the corner location?

see 1941 resurvey



- (i) I, Robert H. Winat  
(type or print name) certify that the corner location shown on this record was determined by me or under my direction and control and that this U.S. Public Land Survey Monument Record is correct and complete to the best of my knowledge and belief.

Robert H. Winat  
Signature

7 June 1985  
Date



# U.S. PUBLIC LAND SURVEY MONUMENT RECORD

Index No. G-17

State of Wisconsin }  
County of FOREST } ss.

History of original corner establishment:

I, Robert H. Winat, do hereby certify that on the 7th day of November, 1984, I found evidence of the Quarter corner of Sections 10 & 11 Township 40, North, Range 12 East, Fourth Principal Meridian, as described hereon; and that from this evidence I established a new monument and accessories as described hereon to perpetuate the original location of this corner.

Resident witnesses:

Michael G. Stevens

Michael T. Lukasko

1941 Dependent resurvey by Guy R. Veal of G.L.O. established proportioned corner.

7" Maple N  $64^{\circ}0'$  E, 44 lks BT's made. 2" iron pipe mont. set.  
8" Hemlock S  $17^{\circ}0'$  W, 68 lks

1965 Jean Resvick recovers: 1966 15" Hemlock, N  $59^{\circ}10'$  E, 110.95' - 17" Sugar, N  $64^{\circ}10'$  E, 46.85' -  
Description of corner evidence found: BT's 14" Hemlock, S  $52^{\circ}0'$  E, 118.85' - 16" Sugar, S  $62^{\circ}10'$  E, 90.90'

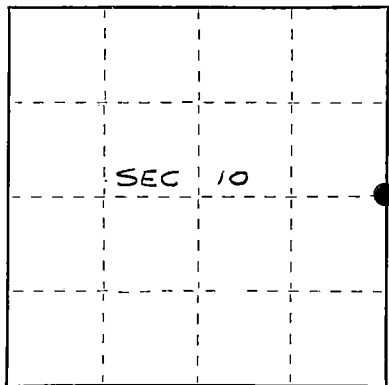
Recover Resvick's BT's with nails found in the Hemlocks; remonument in 20' road fill by using temperature corrected distances from the nails found.

Description of monument and accessories I established to perpetuate the original location of this corner.

BT's 20" Hemlock N  $59^{\circ}57'$  E, 110.89'  
18" Hemlock S  $52^{\circ}06'$  E, 118.79' to nail in side of tree  
16" Sugar Maple S  $62^{\circ}30'$  W, 91.15'  
22" Sugar Maple N  $64^{\circ}05'$  E, 47.11'

metal sign post bears S  $86^{\circ}0'$  E, 2.5' (east shoulder Forest Rd. #2176-Divide Rd.)

Monument is 2"x 36" aluminum pipe with 3" tablet stamped to identify corner buried in the shoulder of the road.



● = Corner monument restored.

(over)

Dated at Rhineland, Wis., this 4 day of June, 1985

Signature Robert H. Winat Title Land Surveyor Registration No. 1040

(County Surveyor, Registered Land Surveyor, or other duly authorized official)

Office of Register of Deeds, County of Forest, I hereby certify that the within instrument was filed in this office for record on the 24th day of July, 1985 at 1:10 o'clock P. M.

Paul Aschenbrenner  
(Register of Deeds)

By \_\_\_\_\_ Deputy

FORM NO. 985-A

NCM & Co., Inc.

Stock No. 26273

DOCUMENT NUMBER 128475

44012102000

- (e) Describe any material discrepancy between the location of the corner as restored or reestablished and the location of that corner as previously restored or reestablished by distance and direction. Show the discrepancy on the plan view drawing under (d), above. Show the distances between the corner as previously restored or reestablished and (1) the corner as restored or reestablished, and (2) to at least 2 of the witness monuments shown on the drawing in (d), above.


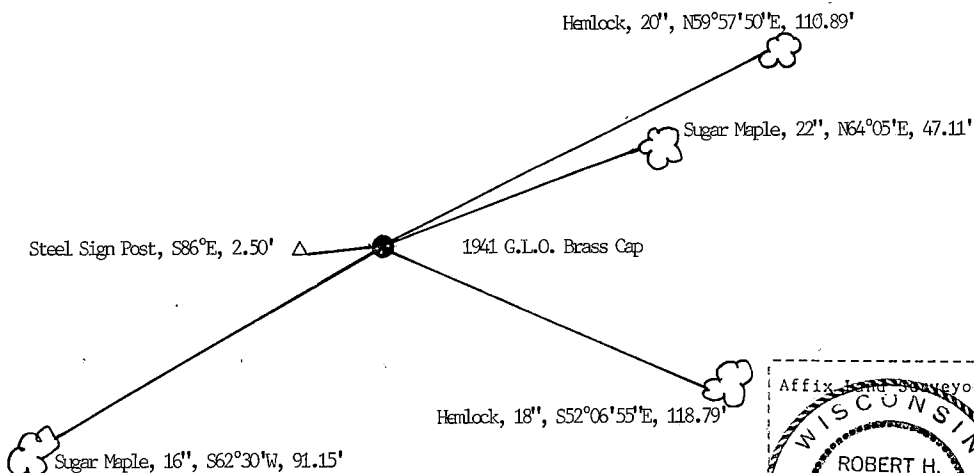
N/A

- (f) Was the corner restored through acceptance of (1) an obliterated evidence location, or, (2) a found perpetuated location?

1

- (g&h) Was the corner reestablished through lost corner proportionate methods? If so, show the method, including the directions and distances to other public land survey corners used as evidence or used for proportioning in determining the corner location?

in 1941 resurvey



- (i) I, Robert H. Winat  
(Type or print name) certify that the corner location shown on this record was determined by me or under my direction and control and that this U.S. Public Land Survey Monument Record is correct and complete to the best of my knowledge and belief.

Robert H. Winat 7 June 85  
Signature Date

CERTIFIED LAND CORNER RESTORATION

State of Wisconsin

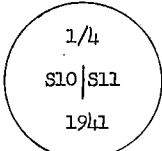
County of Forest

ss.

I, Jean F. Resvick, do hereby certify that on the 19th day of April, 1965, I found evidence of the East quarter corner of Section 10 Township 40 North, Range 12 East, Fourth Principal Meridian, as described hereon; and that from this evidence I established a new monument and accessories as described hereon to perpetuate the original location of this corner.

Description of original monument and accessories and subsequent restorations:

Dependent resurvey in 1941 by Guy R. Veal. Set iron post, 3 ft. long, 2 ins. in diam. with brass cap marked:



from which:

A Maple, 7 ins. diam. bears N6°15'E, 44 lks. dist.

A Hemlock, 8 ins. diam. bears S17°30'W, 68 lks. dist.

Description of corner evidence found:

Monument found as described above from which:

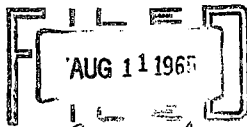
A Maple, 15 ins. diam, bears N6° 15'E, 29.0 ft.

A Hemlock, 16 ins. diam, bears S17°30'W, 44.9 ft.

Description of monument and accessories I established to perpetuate the original location of this corner:

Place bearing tree signs on bearing trees.

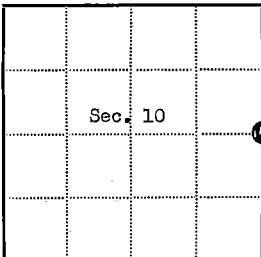
90414  
REGISTER'S OFFICE  
FOREST COUNTY, WIS.



At 9 o'clock A.M.  
J. F. Resvick, Register of Forest



44012102000



⊗ = Corner monument restored

□ =

Resident witnesses

Dated at Rhineland Wisconsin, this 28th day of May 1965.

Signature Jean F. Resvick Title Cadastral Surveyor  
(County Surveyor, Registered Land Surveyor, or other duly authorized official)

Surveyors Registration No. S-802

Office of \_\_\_\_\_ County of \_\_\_\_\_

I hereby certify that the within instrument was filed in this office for record on the \_\_\_\_\_ day of \_\_\_\_\_ 19\_\_\_\_\_, and was filed in Book No. \_\_\_\_\_ Page No. \_\_\_\_\_ of County Records.

Signature \_\_\_\_\_ Title \_\_\_\_\_

Township 40 North, Range 12 East, Section 10, Index No. G-17, Page No. \_\_\_\_\_

Stock No. 26273

DOCUMENT NUMBER 134615

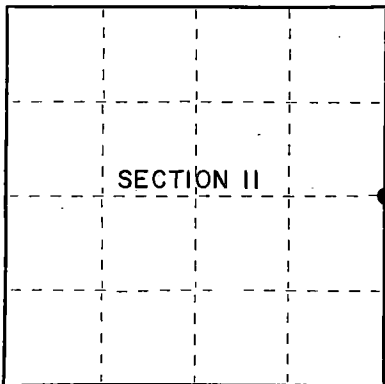
## U.S. PUBLIC LAND SURVEY MONUMENT RECORD

Index No. G-21

State of Wisconsin }  
County of Forest } ss.

I, Gary L. Pisoni, do hereby  
certify that on the 26th day  
of November, 1986, I found  
evidence of the East quarter  
corner of Section 11  
Township 40, North, Range  
12E, Fourth Principal Meridian,  
as described hereon; and that from this evidence  
I established a new monument and accessories  
as described hereon to perpetuate the original  
location of this corner.

Resident witnesses:

Mark SelmoBill Erickson

○ = Corner monument restored.

## History of original corner establishment:

1941 Dependent resurvey by Guy R. Veal and found no evidence of the original post or original bearing trees. Corner restored by proportionate methods. Guy R. Veal set a 2" diameter by 36" long iron pipe with a brass cap stamped: U.S. General Land Office Survey, 1/4, S11, S12, 1941 from which the following bear:

Maple	10"	N.78°E.	52.14 feet
Maple	7"	S.68°W.	19.47 feet

## Description of corner evidence found:

Monument as described and in place, from which the following bear:

Sugar Maple	18"	N.78°E.	52.14 feet
-------------	-----	---------	------------

Description of monument and accessories I established to perpetuate the original location of this corner.

Blazed and scribed the following new bearing trees:

Sugar Maple	7"	S.11°W.	9.81 feet
Sugar Maple	8"	S.86°30'W.	21.79 feet
Steel sign post		North	0.60 feet

Dated at Iron River, MI, Wis., this 2nd day of November, 1987.Signature Gary L. Pisoni Title Land Surveyor Registration No. S-1634  
(County Surveyor, Registered Land Surveyor, or other duly authorized official)Office of Register of Deeds, County of Forest  
instrument was filed in this office for record on the 5th day of February, 1988  
at 12:45 o'clock P. M.

Paul Ackerman  
(Register of Deeds)

By \_\_\_\_\_ Deputy

44012112000


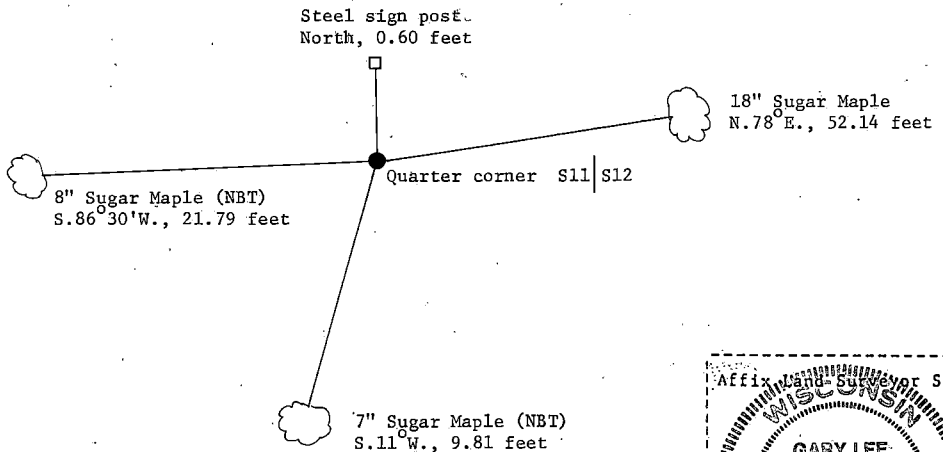
- (e) Describe any material discrepancy between the location of the corner as restored or reestablished and the location of that corner as previously restored or reestablished by distance and direction. Show the discrepancy on the plan view drawing under (d), above. Show the distances between the corner as previously restored or reestablished and (1) the corner as restored or reestablished, and (2) to at least 2 of the witness monuments shown on the drawing in (d), above.

See drawing below

- (f) Was the corner restored through acceptance of (1) an obliterated evidence location, or, (2) a found perpetuated location?

Restored through acceptance of a found perpetuated location.

- (g&h) Was the corner reestablished through lost corner proportionate methods? If so, show the method, including the directions and distances to other public land survey corners used as evidence or used for proportioning in determining the corner location?



- (i) Gary L. Pisoni  
(type or print name) certify that the corner location shown on this record was determined by me or under my direction and control and that this U.S. Public Land Survey Monument Record is correct and complete to the best of my knowledge and belief.

Signature

Date

Survey requested by:

District Ranger

Date

## CERTIFIED LAND CORNER RESTORATION

State of Wisconsin

County of Forest

ss.

I Jean F. Resvick, do hereby certify that on the 2nd day of October, 19 73, I found evidence of the south quarter corner of Section 8 Township 40 north, Range 12 east, Fourth Principal Meridian, as described herein; and that from this evidence I established a new monument and accessories as described hereon to perpetuate the original location of this corner:

Description of original monument and accessories and subsequent restorations:

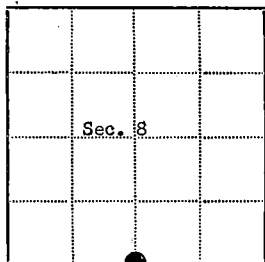
Original survey in 1859 by William Daugherty  
 Dependent Resurvey in 1941 by Guy R. Veal  
 Set iron pipe 36 inches long, 2 inch diameter with brass cap marked S8, 1/4, S17, 1941  
 Aspen 4, bears S23E, 16 1/2 lks.  
 Aspen 5, bears N17W, 26 1/2 lks.

Description of corner evidence found:

Monument as described above  
 Aspen stump bears S23E, 17.5 feet  
 Aspen stump bears N17W, 10.9 feet

Description of ~~monument and~~ accessories I established to perpetuate the location of this corner:

Blazed and scribed the following new bearing trees  
 White pine 5, bears N74E, 2.50 feet  
 White pine 6, bears S56E, 13.45 feet  
 Steel sign post set 1.0 foot Northwest of monument.



● = Corner monument restored

□ =

Resident witnesses \_\_\_\_\_

Dated at Rhineland19 74.Wisconsin, this 30 day of OctoberSignature Jean F. ResvickTitle Land Surveyor


(County Surveyor, Registered Land Surveyor, or other duly authorized official)

Surveyors Registration No. S-802DOCUMENT NUMBER 105821Office of Register of DeedsCounty of Forest

I hereby certify that the within instrument was filed in this office for record on the 8th day of August, 19 74, and was filed in Book No. Corner Page No. J-7 of County Records.

Signature Eugene Stutz Title \_\_\_\_\_Township 40 north, Range 12 east, Section 8, Index No. J-7, Page No. \_\_\_\_\_

44012080020



# U.S. PUBLIC LAND SURVEY MONUMENT RECORD

Index No. J-9

State of Wisconsin }  
County of Forest } ss.

I, Robert H. Winat, do hereby  
certify that on the 4th day  
of April, 1985, I found  
evidence of the section  
corner of 8-9-16-17  
Township 40, North, Range  
12 East, Fourth Principal Meridian,  
as described hereon; and that from this evidence  
I established a new monument and accessories  
as described hereon to perpetuate the original  
location of this corner.

Resident witnesses:

Mike Stevens

Mike Lukasko

History of original corner establishment: Established in 1859 by Wm. E. Daugherty.  
Dependent resurvey in 1941 by G.R. Veal set a 6" concrete with brass cap.  
He established the following BT's:

Poplar	7"	N59°W	63 lks.	Poplar	5"	S49°W	49 lks.
Poplar	7"	S60°E	79 lks.	Poplar	5"	N67°W	31½ lks.

Jean F. Resvick in 1963 found concrete and cap and BT's:

Poplar snag	7"	N59°E	41.6 ft.	Poplar fallen	5"	S49°W	32.3 ft.
Poplar snag	8"	S60°E	52.1 ft.	Poplar snag	7"	N67°W	20.8 ft.

~~Description of monument and accessories I established to perpetuate the original location of this corner.~~

Resvick then established new BT's:

White Pine	4"	S82°W	12.60 ft.	White Pine	4"	S75°E	9.70 ft.
White Pine	4"	N14°E	17.10 ft.				

Description of corner evidence found:

Found 1941 G.L.O. monument and the following:

White Pine	4"	N14°E	17.38 ft.-tree dead, scribe visible
Poplar	12"	N72°E	11.90 ft.-overgrown
White Pine	4"	S77°E	9.95 ft.-tree dead, scribe visible

~~Description of monument and accessories I established to perpetuate the original location of this corner.~~

White Pine	8"	S81°W	23.05 ft.-o.k.
White Pine	4"	S82°W	12.60 ft.-cut down, stump visible

Description of monument and accessories I established to perpetuate the original location of this  
blazed and scribed the following BT's: corner.

White Pine	9"	S19°W	11.17 ft.
White Pine	6"	N6°W	33.80 ft.
White Pine	8"	S81°W	23.05 ft.
Poplar	12"	N72°E	11.90 ft.
Sign Post		N47°W	1.15 ft.

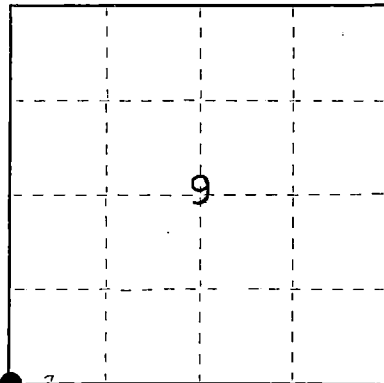
(over)  
Dated at Rhineland, Wis., this 4 day of June, 1985

Signature Robert H. Winat Title Land Surveyor Registration No. 1090  
(County Surveyor, Registered Land Surveyor, ~~not a duly authorized official~~)

Office of Register of Deeds, County of Forest, I hereby certify that the within  
instrument was filed in this office for record on the 24th day of July, 1985  
at 1:10 o'clock P. M.

Paul Aschenbrenner  
(Register of Deeds)

By \_\_\_\_\_ Deputy



● = Corner monument restored.

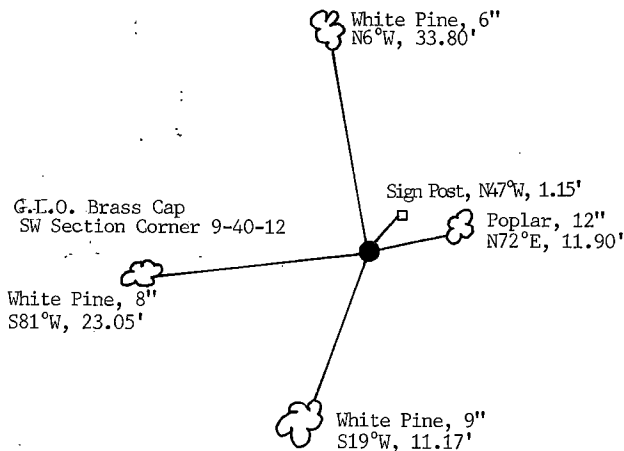
- (e) Describe any material discrepancy between the location of the corner as restored or reestablished and the location of that corner as previously restored or reestablished by distance and direction. Show the discrepancy on the plan view drawing under (d), above. Show the distances between the corner as previously restored or reestablished and (1) the corner as restored or reestablished, and (2) to at least 2 of the witness monuments shown on the drawing in (d), above.

See drawing below.

- (f) Was the corner restored through acceptance of (1) an obliterated evidence location, or, (2) a found perpetuated location?

Found perpetuated location.

- (g&h) Was the corner reestablished through lost corner proportionate methods? If so, show the method, including the directions and distances to other public land survey corners used as evidence or used for proportioning in determining the corner location?



- (i) I, Robert H. Winat  
(type or print name) certify that the corner location shown on this record was determined by me or under my direction and control and that this U.S. Public Land Survey Monument Record is correct and complete to the best of my knowledge and belief.

Signature

Date

4 June '85



State of Wisconsin }  
County of Forest } ss.

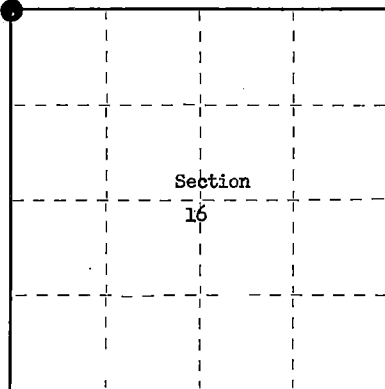
I, Jean F. Resvick, do hereby  
certify that on the 9th day  
of May, 1963, I found  
evidence of the Section  
corner of Sections 8, 9, 16 and 17  
Township 40, North, Range  
12 East, Fourth Principal Meridian,  
as described hereon; and that from this evidence  
I established a new ~~monument and~~ accessories  
as described hereon to perpetuate the original  
location of this corner.

Resident witnesses:

.....

.....

.....



○ = Corner monument restored.

# CERTIFIED LAND CORNER RESTORATION

Index No. 59

History of original corner establishment:

Surveyed in 1859 by Wm. E. Daugherty. Dependent Resurvey in 1941 by Guy R. Veal.  
At proportionate distance set concrete monument, 2 ft. long, 6 in. diam., with  
iron post, 22 in. long, 1 in. diam., encased therein with brass cap marked:

T40N R12E  
S8/S9  
S17/S16  
1941

From which:

Poplar 7", bears, N59°E, 63 lks.  
Poplar 7", bears, S60°E, 79 lks.  
Poplar 5", bears, S49°W, 49 lks.  
Poplar 5", bears, N67°W, 31½ lks.

Description of corner evidence found:

Monument as described:

Poplar, snag 7", N59°E, 41.6 ft.  
Poplar, snag 8", S60°E, 52.1 ft.  
Poplar, fallen 5", S49°W, 32.3 ft.  
Poplar, snag 7", N67°W, 20.8 ft.

Description of ~~monument and~~ accessories I established to perpetuate the ~~original~~ location of this corner.

Blazed and scribed the following new bearing trees:

W. pine 4", S82°W, 12.60 ft. (19.09 lks.)  
W. pine 4", N14°E, 17.10 ft. (25.91 lks.)  
W. pine 4", S75°E, 9.70 ft. (14.70 lks.)

Dated at Rhineland, Wis., this 16th day of August, 1963.

Signature Jean F. Resvick Title Cadastral Surveyor Registration No. S-802  
(County Surveyor, Registered Land Surveyor, or other duly authorized official)

Office of Register of Deeds, County of Forest I hereby certify that the within  
instrument was filed in this office for record on the 4 day of November, 1963  
at 1:00 o'clock A. M.

Anna Peterson  
(Register of Deeds)

87830

By \_\_\_\_\_ Deputy

44p120800000

# U.S. PUBLIC LAND SURVEY MONUMENT RECORD

Index No. 5-11

State of Wisconsin }  
County of Forest } ss.

I, Robert H. Winat, do hereby  
certify that on the 11th day  
of April, 1985, I found  
evidence of the Quarter  
corner of sections 9-16  
Township 40, North, Range  
12 East, Fourth Principal Meridian,  
as described hereon; and that from this evidence  
I established a new monument and accessories  
as described hereon to perpetuate the original  
location of this corner.

Resident witnesses:

Mike Stevens

Mike Lukasko

History of original corner establishment:

Established in 1859 by Wm. E. Daugherty. Dependent resurvey in 1941  
by G.L.O., G.R. Veal, set a brass capped 2" iron pipe with the following BT's:

A fallen Spruce 5" N55°E 10 lks. (remains of original BT)

"No trees available for marking, as corner falls in open swamp."

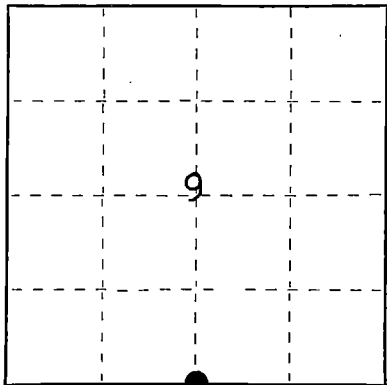
Description of corner evidence found:

Found G.L.O. corner and possible original BT remains that match bearing  
and distance of Veal's.

Description of monument and accessories I established to perpetuate the original location of this corner.

Did not set any accessories as corner falls in open swamp.

Witnessed by section corners east and west.



● = Corner monument restored.

(over)

Dated at Rhineland, Wis., this 4 day of June, 1985

Signature Robert H. Winat Title Land Surveyor Registration No. 1090  
(County Surveyor, Registered Land Surveyor, or other duly authorized official)

Office of Register of Deeds, County of Forest, I hereby certify that the within  
instrument was filed in this office for record on the 24th day of July, 1985  
at 1:10 o'clock P. M.

Paul Aschenbrenner  
(Register of Deeds)

By \_\_\_\_\_ Deputy

44012090020

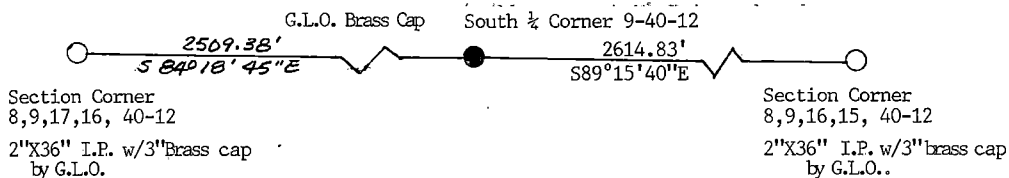
- (e) Describe any material discrepancy between the location of the corner as restored or reestablished and the location of that corner as previously restored or reestablished by distance and direction. Show the discrepancy on the plan view drawing under (d), above. Show the distances between the corner as previously restored or reestablished and (1) the corner as restored or reestablished, and (2) to at least 2 of the witness monuments shown on the drawing in (d), above.

See drawing below.

- (f) Was the corner restored through acceptance of (1) an obliterated evidence location, or, (2) a found perpetuated location?

Found perpetuated location.

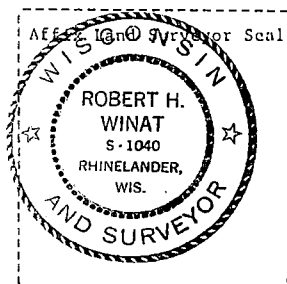
- (g&h) Was the corner reestablished through lost corner proportionate methods? If so, show the method, including the directions and distances to other public land survey corners used as evidence or used for proportioning in determining the corner location?



- (i) I, Robert H. Winat  
(type or print name) certify that the corner location shown on this record was determined by me or under my direction and control and that this U.S. Public Land Survey Monument Record is correct and complete to the best of my knowledge and belief.

Signature

Date



# U.S. PUBLIC LAND SURVEY MONUMENT RECORD

Index No. J-13

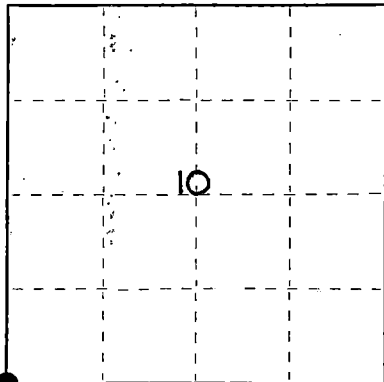
State of Wisconsin }  
County of Forest } ss.

I, Robert H. Winat, do hereby  
certify that on the 8th day  
of November, 1985, I found  
evidence of the Section  
corner of 9, 10, 15, 16  
Township 40, North, Range  
12 East, Fourth Principal Meridian,  
as described hereon; and that from this evidence  
I established a new monument and accessories  
as described hereon to perpetuate the original  
location of this corner.

Resident witnesses:

Mike Stevens

Mike Lukasko



● = Corner monument restored.

History of original corner establishment:

Wm. Daugherty established in 1859 and set a wood post.

G.L.O. resurvey by Guy Veal in 1941 set a concrete w/brass cap  
and these BT's: Maple 10", N59½°E, 44 Lks.

Maple 7", S63½°E, 52 Lks.

Maple 7", S33°W, 52 Lks.

Y. Birch 5", N44½°W, 30½ Lks.

In 1967 Jean Resvick recovered the G.L.O. monument and BT's.

Description of corner evidence found:

In 1985 found the G.L.O. Brass cap and the following BT's:

Maple 10" S33°W 34.41'

Maple 19" N60°E 15.40'

Maple 15" S63½°E 33.94'

Sign Post N71°E 1.40'

Description of monument and accessories I established to perpetuate the original location of this corner.

Set the following new BT:

Maple 10" N46°W 22.55'

Dated at Rhineland, Wis., this 12 day of June, 1985

Signature Robert H. Winat Title Land Surveyor Registration No. 1090

(County Surveyor, Registered Land Surveyor, or other duly authorized official)

Office of Register of Deeds, County of Forest, I hereby certify that the within

instrument was filed in this office for record on the 24th day of July, 1985

at 1:10 o'clock P. M.

Paul Aschenbrenner  
(Register of Deeds)

By \_\_\_\_\_ Deputy


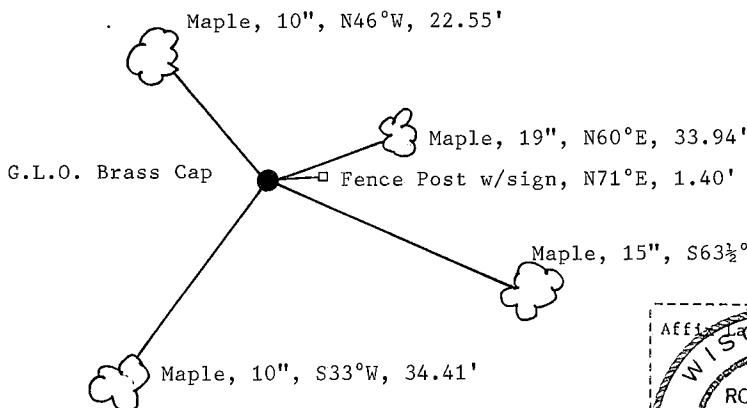
- (e) Describe any material discrepancy between the location of the corner as restored or reestablished and the location of that corner as previously restored or reestablished by distance and direction. Show the discrepancy on the plan view drawing under (d), above. Show the distances between the corner as previously restored or reestablished and (1) the corner as restored or reestablished, and (2) to at least 2 of the witness monuments shown on the drawing in (d), above.

N/A

- (f) Was the corner restored through acceptance of (1) an obliterated evidence location, or, (2) a found perpetuated location?

Found perpetuated location.

- (gkh) Was the corner reestablished through lost corner proportionate methods? If so, show the method, including the directions and distances to other public land survey corners used as evidence or used for proportioning in determining the corner location?



- (i) I, Robert H. Winat  
[type or print name] certify that the corner location shown on this record was determined by me or under my direction and control and that this U.S. Public Land Survey Monument Record is correct and complete to the best of my knowledge and belief.

Signature

12 June 1985  
Date

## CERTIFIED LAND CORNER RESTORATION

State of Wisconsin

County of Forest

ss.

I, Jean F. Resvick, do hereby certify that on the 8th day of March, 1967, I found evidence of the Northeast section corner of Section 16 Township 40 North, Range 12 East, Fourth Principal Meridian, as described hereon; and that from this evidence I established a new monument and accessories as described hereon to perpetuate the original location of this corner:

## Description of original monument and accessories and subsequent restorations:

Original survey in 1859. Dependent resurvey in 1941 by Guy R. Veal. Set concrete monument, 2 ft. long, 6 ins. diam., 18 ins. in ground with an iron post, 22 ins. long, 1 in. diam. encased therein with brass cap marked:

T40N R12E

S9	S10
S16	S15

1941

from which: Maple 10", N59° 30'E, 44 lks.  
Maple 7", S63° 15'E, 52 lks.  
Maple 7", S33°W, 52 lks.  
Yellow birch 5", N44° 30'W, 30½ lks.

## Description of corner evidence found:

Monument as described above:

Maple 15", N59° 30'E, 15.3 ft. or 23 lks. (distance recorded as 44 lks.)

Maple 13", S63° 15'E, 34.3 ft.

Maple 10", S33°W, 34.3 ft.

Yellow birch 6", N44° 30'W, 20.13 ft.

Fence corner on west side of monument.

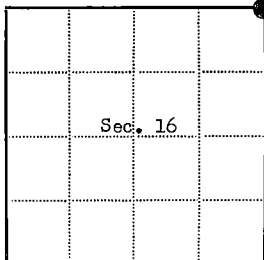

Description of ~~monument~~ and accessories I established to perpetuate the original location of this corner:

No new accessories added.

U. S. Forest Service bearing tree shields were placed on each bearing tree.

I opened blaze on 15 inch maple to find scribing to prove distance was recorded in error.

44012090000



● = Corner monument restored

□ =

Resident witnesses

Dated at Rhinelander, Wisconsin, this 21st day of March, 1967.Signature Jean F. Resvick Title Cadastral Surveyor  
(County Surveyor, Registered Land Surveyor, or other duly authorized official)Surveyors Registration No. S-802 DOC. NO. 94215Office of Register of Deeds County of ForestI hereby certify that the within instrument was filed in this office for record on the 27th day of February, 1968, and was filed in Book No. I Page No.  of County Records.Signature Eugene Stegny Title Register Of DeedsTownship 40 North, Range 12 East, Section 16, Index No. J-13, Page No.

## CERTIFIED LAND CORNER RESTORATION

State of Wisconsin

County of Forest

ss.

I Jean F. Resvick, do hereby certify that on the 3rd day of May, 1965, I found evidence of the Angle Point 8 corner of Section 15 Township 40 North, Range 12 East, Fourth Principal Meridian, as described hereon; and that from this evidence I established ~~a new monument and~~ accessories as described hereon to perpetuate the original location of this corner:

Description of original monument and accessories and subsequent restorations:

Surveyed in 1943 by Hal D. Craig. Set concrete monument, 2 ft. long, 4 inches diam., 20 inches in the ground, for angle point 8, Sec. 15, with an iron post, 22 inches long, 1 inch diam., encased therein, with brass cap marked:

T40N  
R12E  
S15

AP8

1943

from which: A Maple, 6 inches diam., bears S76°30'W, 89 lks. dist.  
A Maple, 12 inches diam., bears N34°30'W, 25 lks. dist.

Description of corner evidence found:

Monument found as described above.

Maple 14 ins. diam., bears S76°30'W, 58.74 ft.

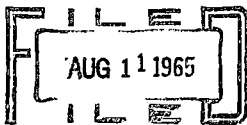
Maple 17 ins. diam., bears N34°30'W, 16.50 ft.

Description of monument and accessories I established to perpetuate the original location of this corner:

Blazed and scribed the following north bearing tree:

A maple, 6 ins. diam., bears S17°30' E, 24.0 ft. or 36.4 lks. dist.

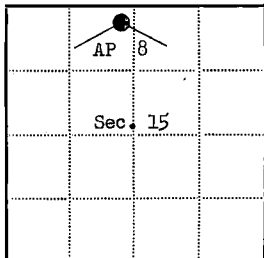
90407

REGISTRAR'S OFFICE  
FOREST COUNTY, WIS.

*James A. Resvick*  
Registrar of Deeds



44012153728



● = Corner monument restored

□ =

Resident witnesses

Dated at Rhinelanders Wisconsin, this 7th day of Aug. 1965.

Signature Jean F. Resvick Title Cadastral Surveyor  
(County Surveyor, Registered Land Surveyor, or other duly authorized official)

Surveyors Registration No. S-802

Office of \_\_\_\_\_ County of \_\_\_\_\_

I hereby certify that the within instrument was filed in this office for record on the \_\_\_\_\_ day of \_\_\_\_\_ 19\_\_\_\_\_, and was filed in Book No. \_\_\_\_\_ Page No. \_\_\_\_\_ of County Records.

Signature \_\_\_\_\_ Title \_\_\_\_\_

Township 40 North, Range 12 East, Section 15, Index No. \_\_\_\_\_, Page No. \_\_\_\_\_

# U.S. PUBLIC LAND SURVEY MONUMENT RECORD

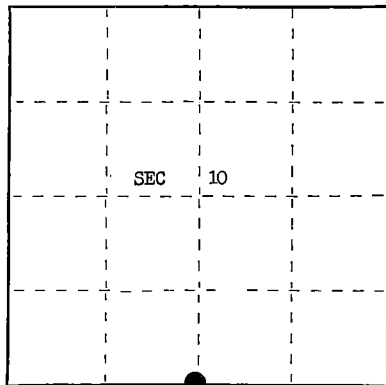
Index No. J-15

State of Wisconsin }  
County of Forest } ss.

I, Robert H. Winet, do hereby  
certify that on the 8th day  
of November, 1984, I found  
evidence of the South 2  
corner of Section 10  
Township 40, North, Range  
12 East, Fourth Principal Meridian,  
as described hereon; and that from this evidence  
I established a new monument and accessories  
as described hereon to perpetuate the original  
location of this corner.

Resident witnesses:

Michael G. Stevens



● = Corner monument restored.

History of original corner establishment:

Wm. Daugherty 1859 survey.

1941 Dependent resurvey by Guy Veal of G.L.O. set 2" iron pipe & Bt's-12" Hemlock S 43 1/2° W, 48 lks-6" Maple N 29° W, 46 lks.

1965 Jean Resvick recovered mont. & BT's of 1941 (new) 8" Y. Birch N 54° E, 54.0'

Description of corner evidence found:

G.L.O. mont. And Resvick's Bt's.

Description of monument and accessories I established to perpetuate the original location of this corner.

BT's; 11" Y. Birch N 54 1/2° E, 54.13'  
15" Maple N 43 1/2° W, 29.41'  
16" Hemlock S 84° W, 40.40' to nail in side of tree  
10" Hemlock S 27 1/2° W, 32.43'  
steel sign post bears N 7° W 1.00'

over  
Dated at Rhineland, Wis., this 4 day of June, 1985

Signature Robert H. Winet Title Land Surveyor Registration No. 1040  
(County Surveyor, Registered Land Surveyor, or other duly authorized official)

Office of Register of Deeds, County of Forest, I hereby certify that the within  
instrument was filed in this office for record on the 24th day of July, 1985  
at 1:10 o'clock P. M.

Paul Aschenbrenner  
(Register of Deeds)

By \_\_\_\_\_ Deputy

FORM NO. 985-A  
REGISTERED PROFESSIONAL  
LAND SURVEYOR

Stock No. 26273

DOCUMENT NUMBER 128480

44012100020



- (e) Describe any material discrepancy between the location of the corner as restored or reestablished and the location of that corner as previously restored or reestablished by distance and direction. Show the discrepancy on the plan view drawing under (d), above. Show the distances between the corner as previously restored or reestablished and (1) the corner as restored or reestablished, and (2) to at least 2 of the witness monuments shown on the drawing in (d), above.

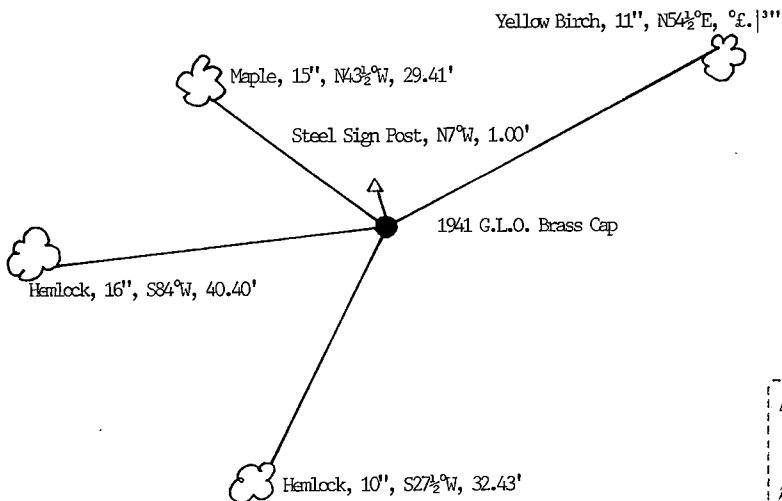
N/A

- (f) Was the corner restored through acceptance of (1) an obliterated evidence location, or, (2) a found perpetuated location?

2

- (g&h) Was the corner reestablished through lost corner proportionate methods? If so, show the method, including the directions and distances to other public land survey corners used as evidence or used for proportioning in determining the corner location?

1941 survey proportioned this corner.



- (i) I, Robert H. Winat  
(type or print name) certify that the corner location shown on this record was determined by me or under my direction and control and that this U.S. Public Land Survey Monument Record is correct and complete to the best of my knowledge and belief.

Robert H. Winat  
Signature

7 June 1985  
Date

## CERTIFIED LAND CORNER RESTORATION

State of Wisconsin

County of Forest

ss.

I, Jean F. Resvick, do hereby certify that on the 3rd day of May, 1965, I found evidence of the North quarter corner of Section 15 Township 40 North, Range 12 East, Fourth Principal Meridian, as described hereon; and that from this evidence I established a new ~~monument and~~ accessories as described hereon to perpetuate the ~~original~~ location of this corner:

Description of original monument and accessories and subsequent restorations:  
Original survey by William E. Daugherty in 1859. Dependent Resurvey by Guy R. Veal, in 1941. At proportionate distance set an iron post, 3 ft. long, 2 ins. diam., 27 ins. in the ground, for 1/4 sec. corner, with brass cap marked:

$\frac{1}{4} S 10$   
 $\frac{4}{4} S 15$

1941

from which: A Hemlock, 12 ins. diam., bears  $S 43^{\circ} 30' W$ , 48 lks. dist., mkd 1/4 S15BT.  
A Maple, 6 ins. diam., bears  $N 29^{\circ} W$ , 46 lks. dist., mkd. 1/4 S10 BT.

Description of corner evidence found:


Monument found as described above, from which,

A Hemlock, 9 ins. diam., bears  $S 29^{\circ} W$ , 32.3 ft. dist. Hemlock was about 6 ins. diam. when scribed.A Maple, 12 ins. diam., bears  $N 44^{\circ} W$ , 29.85 ft. dist. Maple was 6 ins. diam. when scribed. The bearings of the bearing trees were recorded for opposite trees.Description of ~~monument and~~ accessories I established to perpetuate the ~~original~~ location of this corner:

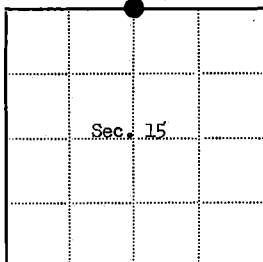
Blazed and scribed the following new bearing tree:

A Yellow Birch, 8 ins. diam., bears  $N 54^{\circ} E$ , 54.0 ft. or 81.8 lks.

90408

REGISTER'S OFFICE  
FOREST COUNTY, WIS.

*Anna J. Resvick* Register of Deeds  
*Anna J. Resvick* Register of Deeds



● = Corner monument restored

□ =

Resident witnesses

Dated at Rhineland Wisconsin, this 9th day of August 1965.Signature Jean F. Resvick Title Cadastral Surveyor  
(County Surveyor, Registered Land Surveyor, or other duly authorized official)Surveyors Registration No. S-802

Office of \_\_\_\_\_ County of \_\_\_\_\_

I hereby certify that the within instrument was filed in this office for record on the \_\_\_\_\_ day of \_\_\_\_\_ 19\_\_\_\_, and was filed in Book No. \_\_\_\_\_ Page No. \_\_\_\_\_ of County Records.

Signature \_\_\_\_\_ Title \_\_\_\_\_

Township 40 North, Range 12 East, Section 15, Index No. J-15, Page No. \_\_\_\_\_

# U.S. PUBLIC LAND SURVEY MONUMENT RECORD

Index No. J-17

State of Wisconsin }  
County of FOREST } ss.

History of original corner establishment:

I, Robert H. Winst, do hereby certify that on the seventh day of November, 1984, I found evidence of the Southeast corner of Section 10, Township 40 North, Range 12 East, Fourth Principal Meridian, as described hereon; and that from this evidence I established ~~X~~ new ~~XXXXXX~~ accessories as described hereon to perpetuate the original location of this corner.

1941 Dependent resurvey by Guy R. Veal of G.L.O. 18"Maple N40°E, 90 lks-22"Y. Birch S42°W, 51k (orig.)  
Set conc. mont. & made BT's; 12"Hemlock N26 1/4°E, 90 lks- 7"Hemlock S59°45'E, 60 lks -  
1965 5"Hemlock, S 50W, 39 lks- 9"Hemlock N39 1/2°W, 17 lks.  
Jean Resvick recovers 1941 corner makes new BT's- 22"Y. Birch S42°W, 3.3'-Hemlock snag N26°15'E, 59.4'- Hemlock snag S59°45'E, 45.5'-12"Hemlock S50W, 25.7'-14"Hemlock N39 1/2°W, 11.2' new - 3" Maple S 68°E, 10.7'

Description of corner evidence found:

G.L.O. conc. mont. 36" Y. Birch S30°W, 3.8'- 1941 S50W Hemlock- 1965 3" Maple Wood sign post

Resident witnesses:

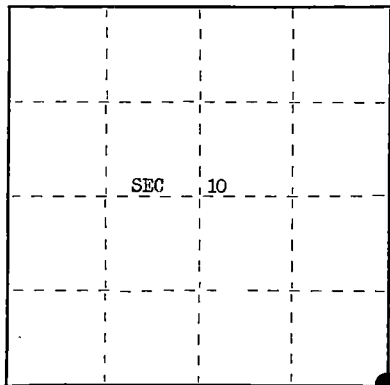
Michael G. Stevens

Michael T. Lukasko

Description of ~~XXXXXX~~ accessories I established to perpetuate the original location of this corner.

BT's; 36"Y. Birch S30°W, 3.85'  
16"Hemlock S 50W, 26.66'  
4" Maple S 70°E, 10.68' to nail in side of tree  
8" Maple N12°E, 34.16'  
20"Hemlock N47°W, 10.53'

Wood sign post S44°E, 2.1'



● = Corner monument restored.

FORM NO. 985-A

U.S. Department of the Interior  
Bureau of Land Management

Stock No. 26273

DOCUMENT NUMBER **128481**

(over) Dated at Rhinelander, Wis., this 4 day of June, 1985

Signature Robert H. Winst Title Land Surveyor Registration No. 1090

(County Surveyor, Registered Land Surveyor, or other duly authorized official)

Office of Register of Deeds, County of Forest, I hereby certify that the within instrument was filed in this office for record on the 24th day of July, 1985 at 1:10 o'clock P. M.

Paul Aschenbrenner  
(Register of Deeds)

By \_\_\_\_\_ Deputy

44812160000

- (e) Describe any material discrepancy between the location of the corner as restored or reestablished and the location of that corner as previously restored or reestablished by distance and direction. Show the discrepancy on the plan view drawing under (d), above. Show the distances between the corner as previously restored or reestablished and (1) the corner as restored or reestablished, and (2) to at least 2 of the witness monuments shown on the drawing in (d), above.

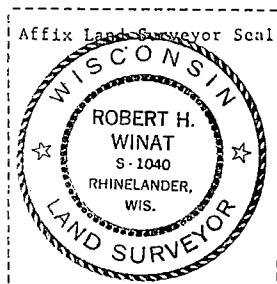
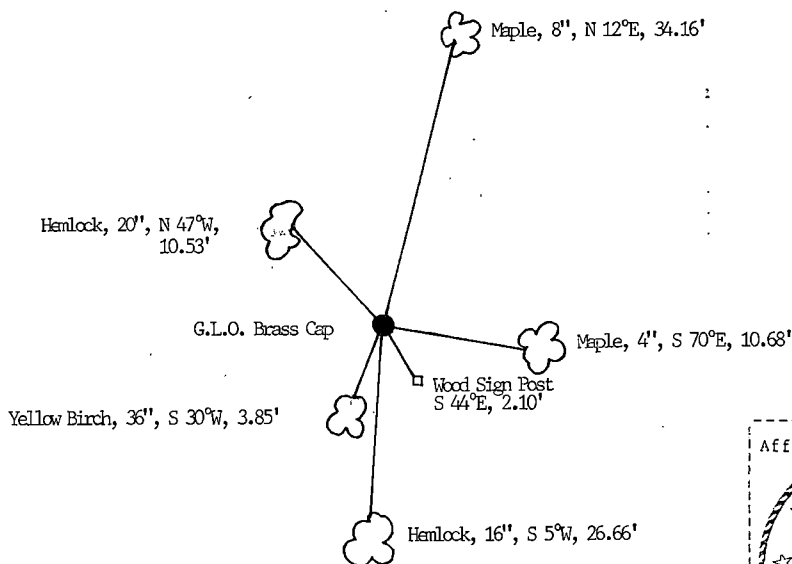
N/A

- (f) Was the corner restored through acceptance of (1) an obliterated evidence location, or, (2) a found perpetuated location?

2

- (gkh) Was the corner reestablished through lost corner proportionate methods? If so, show the method, including the directions and distances to other public land survey corners used as evidence or used for proportioning in determining the corner location?

no



- (i) I, Robert H. Winat  
(type or print name) certify that the corner location shown on this record was determined by me or under my direction and control and that this U.S. Public Land Survey Monument Record is correct and complete to the best of my knowledge and belief.

Signature

*Robert H. Winat*

Date

4 June 1985

## CERTIFIED LAND CORNER RESTORATION

State of Wisconsin

County of Forest

ss.

I, Jean F. Resvick, do hereby certify that on the 19th day of April, 1965, I found evidence of the Southeast section corner of Section 10 Township 40 north, Range 12 east, Fourth Principal Meridian, as described hereon; and that from this evidence I established a new ~~monument and~~ accessories as described hereon to perpetuate the original location of this corner:

Description of original monument and accessories and subsequent restorations:

Dependent resurvey by Guy R. Veal in 1941. Set concrete monument, 2 ft. long, 6 ins. diam., with iron post 22 ins. long, 11 ins. in diam. encased therein with brass cap marked:

T40N R12E  
S10 S11  
S15 S14  
1941

from which: The remains of original bearing trees bear:

A Maple, 18 ins. diam., fallen bears N40°E, 14 lks.

A yellow birch, 22 ins. diam; bears S42°W, 5 lks.

and the following new bearing trees bear:

A Hemlock, 12 ins., N26°15'E, 90 lks.

A Hemlock, 7 ins., S59°45'E, 60 lks.

A Hemlock, 5 ins., S5°W, 39 lks.

A Hemlock, 9 ins., N39°30'W, 17 lks.

Description of corner evidence found:

Monument as described above, from which:

A Yellow birch, 22 ins., bears S42°W, 3.30 ft.

A Hemlock, snag, bears N26°15'E, 59.40 ft.

A Hemlock, snag, bears S59°45'E, 45.5 ft.

A Hemlock, 12 ins., bears S5°W, 25.7 ft.

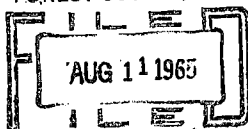
A Hemlock, 14 ins., bears N39°30'W, 11.2 ft.

Description of ~~monument and~~ accessories I established to perpetuate the original location of this corner:


Blazed and scribed the following new bearing tree:

A Maple, 3 ins. diam, bears S68°E, 10.7 ft. or 16.21 lks.

90413

REGISTER'S OFFICE  
FOREST COUNTY, WIS.

*Kim Peterson*  
Resident witnesses



Dated at Rhinelander Wisconsin, this 28th day of May 1965.

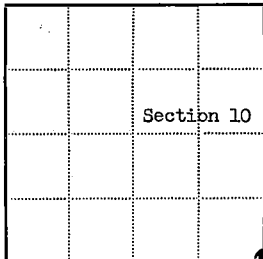
Signature Jean F. Resvick Title Cadastral Surveyor  
(County Surveyor, Registered Land Surveyor, or other duly authorized official)

Surveyors Registration No. S-802

Office of \_\_\_\_\_ County of \_\_\_\_\_

I hereby certify that the within instrument was filed in this office for record on the \_\_\_\_\_ day of \_\_\_\_\_ 19\_\_\_\_, and was filed in Book No. \_\_\_\_\_ Page No. \_\_\_\_\_ of County Records.

Signature \_\_\_\_\_ Title \_\_\_\_\_

Township 40 North, Range 12 East, Section 10, Index No. J-17, Page No. \_\_\_\_\_

● = Corner monument restored

□ =

Stock No. 26273

DOCUMENT NUMBER 134616

## U.S. PUBLIC LAND SURVEY MONUMENT RECORD

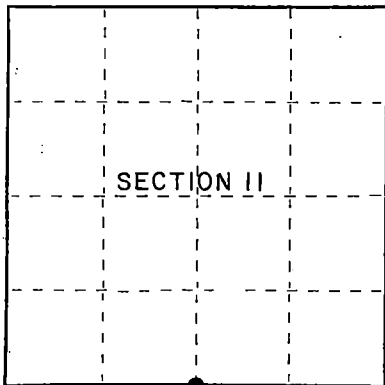
Index No. J-19

State of Wisconsin }  
County of Forest } ss.

I, Gary L. Pisoni, do hereby  
certify that on the 12th day  
of November, 1986, I found  
evidence of the South quarter  
corner of Section 11  
Township 40, North, Range  
12E, Fourth Principal Meridian,  
as described hereon; and that from this evidence  
I established a new monument and accessories  
as described hereon to perpetuate the original  
location of this corner.

Resident witnesses:

Rich Sloan



○ = Corner monument restored.

## History of original corner establishment:

1941 Dependent resurvey by Guy R. Veal and found no evidence of the original post or original bearing trees. Corner restored by proportionate methods. Guy R. Veal set a 2" diameter by 36" long iron pipe with a brass cap stamped: U.S. General Land Office Survey, 1/4, S11, S14, 1941 from which the following bear:

White Pine	5"	N.76°25'W.	65 links
Maple	5"	S.41°25'W.	119 links

Description of corner evidence found:

Monument as described and in place, from which the following bear:

All bearing trees dead.

Description of monument and accessories I established to perpetuate the original location of this corner.

Blazed and scribed the following new bearing trees:

Red Maple	10"	N.09°E.	7.61 feet
Sugar Maple	3"	S.19°W.	12.41 feet
Balsam	7"	S.69°W.	10.31 feet
Steel sign post		S.74°E.	1.0 feet

Dated at Iron River, MI, Wis., this 2nd day of November, 1987.

Signature Guy L. Pisoni Title Land Surveyor Registration No. S-1634  
(County Surveyor, Registered Land Surveyor, or other duly authorized official)

Office of Register of Deeds, County of Forest, I hereby certify that the within  
instrument was filed in this office for record on the 5th day of February, 1988  
at 12:43 clock P. M.

Paul A. Schuchman  
(Register of Deeds)

By \_\_\_\_\_ Deputy

44812110020

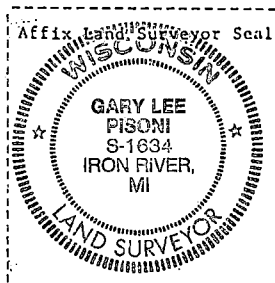
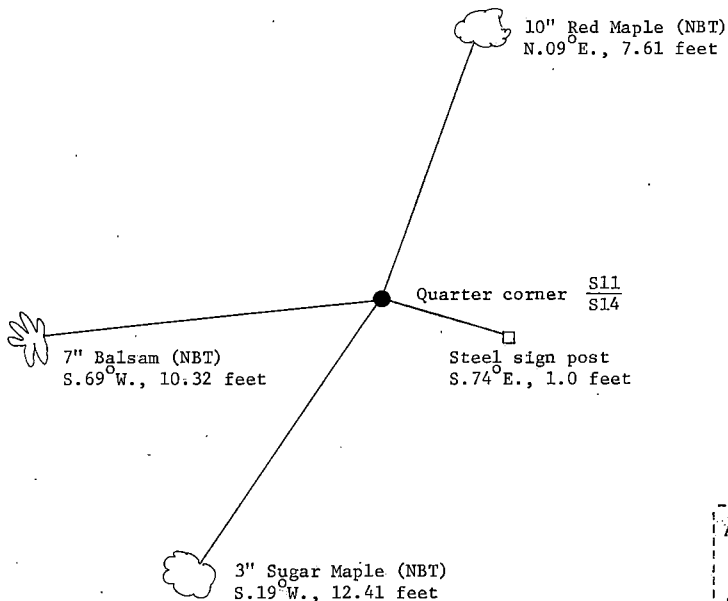
- (e) Describe any material discrepancy between the location of the corner as restored or reestablished and the location of that corner as previously restored or reestablished by distance and direction. Show the discrepancy on the plan view drawing under (d), above. Show the distances between the corner as previously restored or reestablished and (1) the corner as restored or reestablished, and (2) to at least 2 of the witness monuments shown on the drawing in (d), above.

See drawing below.

- (f) Was the corner restored through acceptance of (1) an obliterated evidence location, or, (2) a found perpetuated location?

Restored through acceptance of a found perpetuated location.

- (g&h) Was the corner reestablished through lost corner proportionate methods? If so, show the method, including the directions and distances to other public land survey corners used as evidence or used for proportioning in determining the corner location?



- (i) I, Gary L. Pisoni  
 (type or print name) certify that the corner location shown on this record was determined by me or under my direction and control and that this U.S. Public Land Survey Monument Record is correct and complete to the best of my knowledge and belief.

Signature Gary L. Pisoni Date 11-2-87

Survey requested by: [Signature] District Ranger Date 7/4/88

# U.S. PUBLIC LAND SURVEY MONUMENT RECORD

Index No. J-21

State of Wisconsin }  
County of Forest } ss.

I, Robert H. Winat, do hereby certify that on the 14th day of September, 1984, I found evidence of the Section corner of Sections 11, 12, 13, 14 Township 40, North, Range 12 East, Fourth Principal Meridian, as described hereon; and that from this evidence I established a new monument and accessories as described hereon to perpetuate the original location of this corner.

Resident witnesses:

Robert H. Winat

Michael G. Stevens

History of original corner establishment:

Original corner set by Wm. Daugherty, Deputy Surveyor in 1859. Set Post.

BT's	12" Sugar Maple	N32°W	9 lks. (5.94 ft.)
	10" Sugar Maple	S24°E	18 lks. (11.88 ft.)

Description of corner evidence found:

1941-G.L.O. resurvey-Proportionate distance; there is no remaining evidence of the corner post or BT's. Set an iron post 2"x36", 27" in the ground for corner of Sections 11, 12, 13 and 14 with a brass cap stamped to identify corner.

BT's	8" Maple	N40°15'E	64 lks.
	9" Maple	S72°45'E	51.5 lks.
	8" Maple	S38°45'W	65 lks.
	8" Maple	N59°15'W	145 lks.

1984-North Country Surveyors-found a 2" diameter iron pipe up 9" w/ brass cap stamped to identify corner. Found 1941 BT's as follows:

~~Description of corner evidence found: 1941-G.L.O. resurvey-Proportionate distance; there is no remaining evidence of the corner post or BT's. Set an iron post 2"x36", 27" in the ground for corner of Sections 11, 12, 13 and 14 with a brass cap stamped to identify corner.~~

19" Maple	N39°E	42.24 ft.
20" Sugar Maple	N60°W	95.75 ft.

Both trees in good condition. Repainted, placed nail in side to bring to std.

6" Sugar Maple	N27°E	9.14 ft.
7" Sugar Maple	S41°30'W	6.09 ft.
Metal Sign Post	N 0°E	0.50 ft.

Continued on back side...

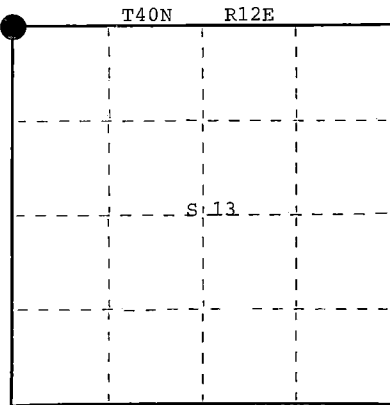
(over)  
Dated at EAGLE RIVER, Wis., this 6 day of NOVEMBER, 1984

Signature Robert H. Winat Title L.S. Registration No. 1000  
(County Surveyor, Registered Land Surveyor, or other duly authorized official)

Office of Register of Deeds, County of Forest, I hereby certify that the within instrument was filed in this office for record on the 24th day of July, 1985 at 1:10 o'clock P. M.

Paul Aschenbrenner  
(Register of Deeds)

By \_\_\_\_\_ Deputy



● = Corner monument restored.

FORM NO. 985-A

Register of Deeds

Stock No. 26273

DOCUMENT NUMBER

128445

4401210000

21-74



- (e) Describe any material discrepancy between the location of the corner as restored or reestablished and the location of that corner as previously restored or reestablished by distance and direction. Show the discrepancy on the plan view drawing under (d), above. Show the distances between the corner as previously restored or reestablished and (1) the corner as restored or reestablished, and (2) to at least 2 of the witness monuments shown on the drawing in (d), above.

Continued from front page: N/A

Description of monument and accessories I established to perpetuate the original location of this corner.

Put new sign on post monument, sign missing. Brought all trees to std. Painted red band around trees, blazed and painted same. Nail in side of tree at root crown. Made new BT's as follows:

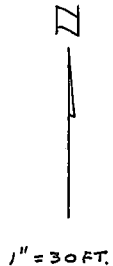
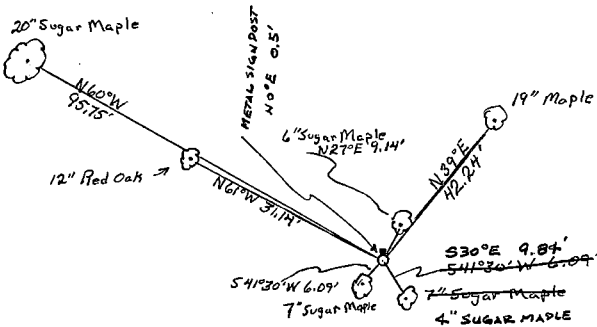
12" Oak	N61°W	31.14 ft.
4" Sugar Maple	S30°E	9.84 ft.

- (f) Was the corner restored through acceptance of (1) an obliterated evidence location, or, (2) a found perpetuated location?

N/A

- (gkh) Was the corner reestablished through lost corner proportionate methods? If so, show the method, including the directions and distances to other public land survey corners used as evidence or used for proportioning in determining the corner location?

N/A



- (i) I, Robert H. Winat, R.L.S., 1040  
(type or print name) certify that the corner location shown on this record was determined by me or under my direction and control and that this U.S. Public Land Survey Monument Record is correct and complete to the best of my knowledge and belief.

Robert H. Winat  
Signature

6 Nov. 1984  
Date

# U.S. PUBLIC LAND SURVEY MONUMENT RECORD

Index No. J-23

State of Wisconsin }  
County of Forest } ss.

I, Robert H. Winat, do hereby certify that on the 13 day of SEPTEMBER, 1984, I found evidence of the North Quarter corner of Section 13, Township 40, North, Range 12 East, Fourth Principal Meridian, as described hereon; and that from this evidence I established a new monument and accessories as described hereon to perpetuate the original location of this corner.

Resident witnesses:

Robert H. Winat

Michael G. Stevens

History of original corner establishment:

1859-Wm. Daugherty, Deputy Surveyor, set wood post.  
BT's 6" Tamarack N28°W 20 lks. (13.20 ft.)  
5" Tamarack S44°E 9 lks. ( 5.94 ft.)  
1941-Guy R. Veal, Dependent resurvey, proportionate distance.  
There is no remaining evidence of original post or BT's.  
BT's 10" Tamarack N84°E 75 lks. (49.5 ft.)  
6" Spruce S66°15'W 47½ lks. (31.35 ft.)

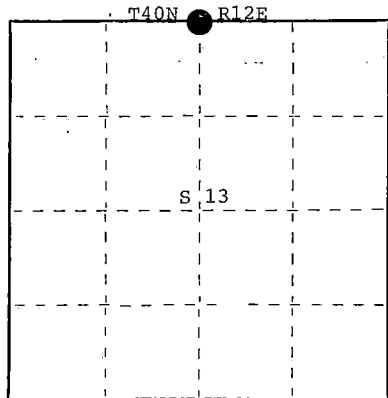
Description of corner evidence found:

1984-North Country Surveyors found a 2" iron pipe with brass cap stamped to identify corner, up 6".

7" Tamarack (stub) N84°30'E 50.28 ft. (tree is a windfall broken off, scribing visible)  
9" W. Pine N0°E 26.85 ft. in good condition  
6" Tamarack S53°30'E 42.30 ft. in good condition  
4" Tamarack N30°W 4.28 ft. w/unsurveyed lands-tag in good shape

7" Spruce (wind fall) S66°W 31.26 ft. broken off 10' above ground-scribing visible  
Description of monument and accessories I established to perpetuate the original location of this corner.  
Sign Post N50°W 3 ft.

Placed nail in side of trees at root crown, repainted blazes and rings.  
New BT 8" Black Spruce S81°E 21.36 ft.



● = Corner monument restored.

FORM NO. 985-A

U.S. GOVERNMENT PRINTING OFFICE

Stock No. 726273

128446

DOCUMENT NUMBER

(OVER)

Dated at EAGLE RIVER, Wis., this 6 day of NOVEMBER, 1984

Signature Robert H. Winat Title L.S. Registration No. 1060

(County Surveyor, Registered Land Surveyor, or other duly authorized official)

Office of Register of Deeds, County of Forest, I hereby certify that the within instrument was filed in this office for record on the 24th day of July, 1985 at 1:10 o'clock P. M.

Paul Aschenbrenner  
(Register of Deeds)

By \_\_\_\_\_ Deputy

44012 120020

40-12

(e) Describe any material discrepancy between the location of the corner as restored or reestablished and the location of that corner as previously restored or reestablished by distance and direction. Show the discrepancy on the plan view drawing under (d), above. Show the distances between the corner as previously restored or reestablished and (1) the corner as restored or reestablished, and (2) to at least 2 of the witness monuments shown on the drawing in (d), above.


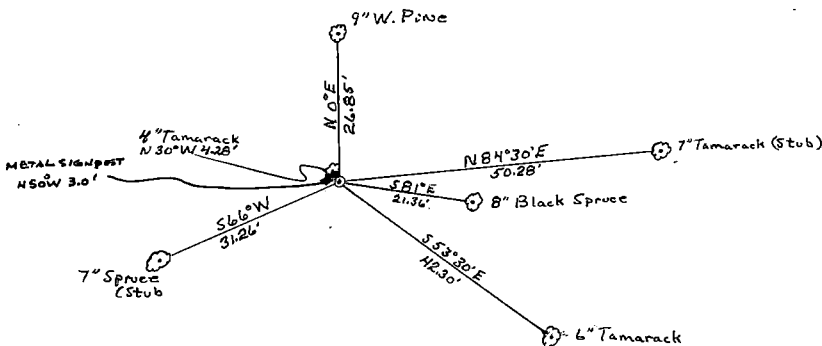
N/A

(f) Was the corner restored through acceptance of (1) an obliterated evidence location, or, (2) a found perpetuated location?

N/A

(g&h) Was the corner reestablished through lost corner proportionate methods? If so, show the method, including the directions and distances to other public land survey corners used as evidence or used for proportioning in determining the corner location?

N/A



(i) I, Robert H. Winat R.L.S. 1040  
 (type or print name) certify that the corner location shown  
 on this record was determined by me or under my direction and  
 control and that this U.S. Public Land Survey Monument Record is  
 correct and complete to the best of my knowledge and belief.

Robert H. Winat  
 Signature

6 NOV. 84  
 Date

## CERTIFIED LAND CORNER RESTORATION

State of Wisconsin

County of Forest } ss.

I Jean F. Resvick, do hereby certify that on the 1 day of August, 1978, I found evidence of the North Quarter corner of Section 13 Township 40 North Range 12 East Fourth Principal Meridian, as described hereon; and that from this evidence I established a new monument and accessories as described hereon to perpetuate the original location of this corner:

Description of original monument and accessories and subsequent restorations:

Surveyed in 1859 by William E. Daugherty  
39.982 chains west corrected between Sections 12 and 13, set post  
Tamarack 6, N28W, 20  
Tamarack 5, S44E, 9

Dependent resurvey in 1941 by Guy R. Veal

At proportionate distance, set iron post, 3 ft. long, 2 in. diameter, 27 ins. in the ground, with brass cap marked S12, 1/4, S13, 1941

Tamarack 10, N84E, 75 lks.

Spruce 6, S66 1/4W, 47 1/2 lks.

Tamarack post, 4 ins. square, 6 ft. long, north and alongside of monument.  
Description of corner evidence found:

Monument as described

Tamarack post rotted off on north side of monument.

Tamarack stump 10, N83E, 50.1 ft.

Spruce snag 6, S65W, 31.2 ft.

Description of monument and accessories I established to perpetuate the location of this corner:

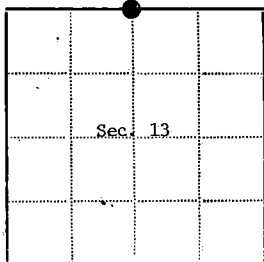

Blazed and scribed the following new bearing trees:

White pine 7, N1E, 26.80 ft.

Tamarack 5, S54E, 42.26 ft.

Set steel sign post NW of monument about 1/2 foot.

44012120020



Resident witnesses.....

Dated at Rhinelanders Wisconsin, this 29 day of August, 1978.

Signature Jean F. Resvick Title Land Surveyor  
(County Surveyor, Registered Land Surveyor, or other duly authorized official)

Surveyors Registration No. S-802 DOCUMENT NUMBER 115181

Office of Register of Deeds County of Forest

I hereby certify that the within instrument was filed in this office for record on the 27th day of November, 1978, and was filed in Book No. \_\_\_\_\_ Page No. \_\_\_\_\_ of County Records.

Signature Eugene J. Stang Title Register of Deeds

Township 40 North Range 12 East Section 13 Index No. J-23 Page No. \_\_\_\_\_

J  
23

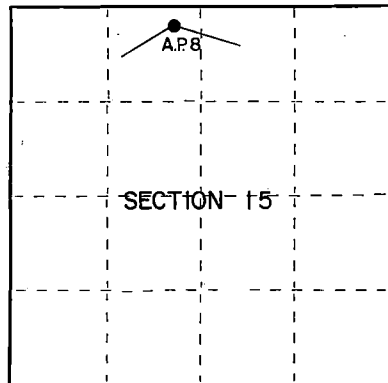
## U.S. PUBLIC LAND SURVEY MONUMENT RECORD

Index No. J.K-14,15

State of Wisconsin }  
County of Forest } ss.

I, Gary L. Pisoni, do hereby  
certify that on the 26th day  
of November, 1986, I found  
evidence of the Angle Point No. 8  
corner of Section 15  
Township 40, North, Range  
12E, Fourth Principal Meridian,  
as described hereon; and that from this evidence  
I established a new monument and accessories  
as described hereon to perpetuate the original  
location of this corner.

Resident witnesses:

Mark SelmoWilliam Erickson

○ = Corner monument restored.

History of original corner establishment:

1943 Dependent resurvey.

Set a 4 inch diameter concrete monument 24 inches long, 4 inches above ground surface,  
with a 1 inch diameter iron post and brass cap encased in concrete stamped as follows:  
U.S. General Land Office Survey, T40N, R12E, S15, A.P. 8, 1943 from which the following  
bear:

Maple	6"	S.76°30'W.	89 links
Maple	12"	N.34°30'W.	25 links

Description of corner evidence found:

Monument as described and in place, from which the following bear:

Sugar Maple	8"	S.17°30'E.	23.94 feet
Sugar Maple	24"	N.31°W.	16.50 feet

Description of monument and accessories I established to perpetuate the original location of this corner.

Steel sign post	S.27°W.	1.0 feet
-----------------	---------	----------

Dated at Iron River, MI, Was, this 3rd day of November, 1987.Signature Gary L. Pisoni Title Land Surveyor Registration No. S-1634  
(County Surveyor, Registered Land Surveyor, or other duly authorized official)

Office of Register of Deeds, County of Forest, I hereby certify that the within  
instrument was filed in this office for record on the 5th day of February, 1988  
at 12:45 o'clock P. M.

Paul Aschenbrenner  
(Register of Deeds)

By \_\_\_\_\_ Deputy

44012153728


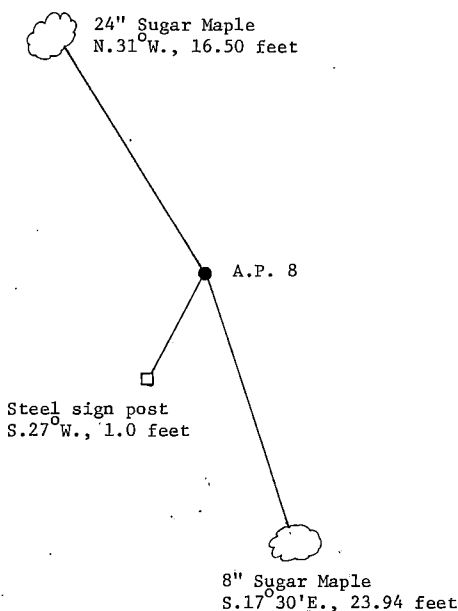
- (e) Describe any material discrepancy between the location of the corner as restored or reestablished and the location of that corner as previously restored or reestablished by distance and direction. Show the discrepancy on the plan view drawing under (d), above. Show the distances between the corner as previously restored or reestablished and (1) the corner as restored or reestablished, and (2) to at least 2 of the witness monuments shown on the drawing in (d), above.

See drawing below.

- (f) Was the corner restored through acceptance of (1) an obliterated evidence location, or, (2) a found perpetuated location?

Restored through acceptance of a found perpetuated location.

- (g&h) Was the corner reestablished through lost corner proportionate methods? If so, show the method, including the directions and distances to other public land survey corners used as evidence or used for proportioning in determining the corner location?



- (i) I, Gary L. Pisoni  
 (type or print name) certify that the corner location shown on this record was determined by me or under my direction and control and that this U.S. Public Land Survey Monument Record is correct and complete to the best of my knowledge and belief.

Signature

Date

Survey requested by:

District Ranger

Date

Stock No. 26273

DOCUMENT NUMBER 134618

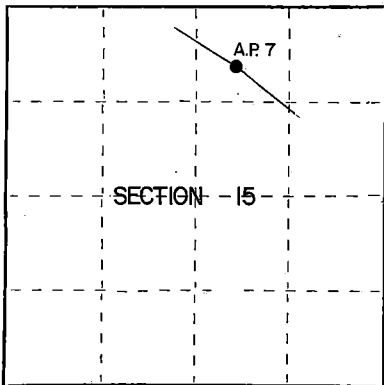
## U.S. PUBLIC LAND SURVEY MONUMENT RECORD

Index No. J,K-15,16

State of Wisconsin }  
County of Forest } ss.

I, Gary L. Pisoni, do hereby  
certify that on the 26 day  
of November, 1986, I found  
evidence of the Angle Point No. 7  
corner of Section 15  
Township 40, North, Range  
12E., Fourth Principal Meridian,  
as described hereon; and that from this evidence  
I established a new monument and accessories  
as described hereon to perpetuate the original  
location of this corner.

Resident witnesses:

Mark SelmoWilliam Erickson

○ = Corner monument restored.

History of original corner establishment:

1943 Dependent resurvey.

Set a 4 inch diameter concrete monument 24 inches long, 4 inch above ground surface,  
with a 1 inch diameter iron post and brass cap encased in concrete stamped as follows:  
U.S. General Land Office Survey, A.P. 7, T40N, R12E, S15, 1943 from which the following  
bear:

Maple	6"	N.24°45'E.	10 links
Maple	12"	S.47°15'E.	60 links

Description of corner evidence found:

Monument as described and in place, from which the following bear:

Sugar Maple	28"	S.48°E.	39.60 feet
Sugar Maple	12"	N.78°30'W.	23.57 feet

Description of monument and accessories I established to perpetuate the original location of this corner.

Set a steel sign post: S.05°W., 0.80 feet

Dated at Iron River, MI, Wis., this 3rd day of November, 1987.Signature Gary L. Pisoni Title Land Surveyor Registration No. S-1634  
(County Surveyor, Registered Land Surveyor, or other duly authorized official)

Office of Register of Deeds, County of Forest, I hereby certify that the within  
instrument was filed in this office for record on the 5th day of February, 1988  
at 12:45 clock P. M.

Paul A. Anderson  
(Register of Deeds)

By \_\_\_\_\_ Deputy

A4412 153405

- (e) Describe any material discrepancy between the location of the corner as restored or reestablished and the location of that corner as previously restored or reestablished by distance and direction. Show the discrepancy on the plan view drawing under (d), above. Show the distances between the corner as previously restored or reestablished and (1) the corner as restored or reestablished, and (2) to at least 2 of the witness monuments shown on the drawing in (d), above.

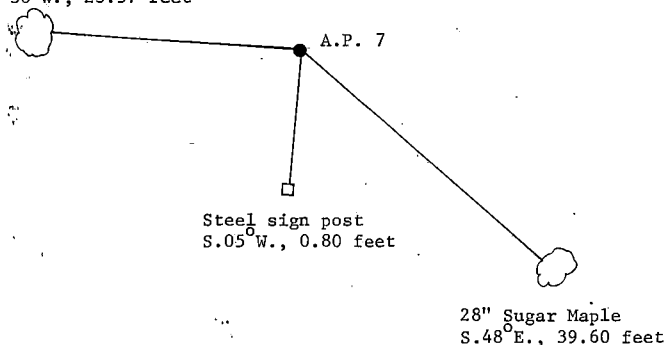
See drawing below.

- (f) Was the corner restored through acceptance of (1) an obliterated evidence location, or, (2) a found perpetuated location?


Restored through acceptance of a found perpetuated location.

- (g&h) Was the corner reestablished through lost corner proportionate methods? If so, show the method, including the directions and distances to other public land survey corners used as evidence or used for proportioning in determining the corner location?

12" Sugar Maple  
N.78°30'W., 23.57 feet



28" Sugar Maple  
S.48°E., 39.60 feet



- (i) I, Gary L. Pisoni  
(type or print name) certify that the corner location shown on this record was determined by me or under my direction and control and that this U.S. Public Land Survey Monument Record is correct and complete to the best of my knowledge and belief.

Signature

*Gary L. Pisoni*

Date

Nov. 3rd 1987

Survey requested by:

*[Signature]*  
District Ranger

7/2/88  
Date



BEING THE NORTH 1,732.49 FEET OF THE WEST LINE  
OF SECTION 18, AND THE PROPERTY CORNER AND  
NORTH ONE SIXTEENTH ON SAID LINE, TOWNSHIP 40 NORTH,  
RANGE 13 EAST, FOURTH PRINCIPAL MERIDIAN,  
COUNTY OF FOREST, STATE OF WISCONSIN

- 2 inch diameter aluminum pipe, 3 feet long, with aluminum cap stamped to identify corner.

○ Corners monumented by B.L.M. in 1941

Scale: 1" = 600 feet

SURVEY NOTES

This survey of the North half of the West line of Section 18, Township 40 North, Range 13 East, Fourth Principal Meridian was made by the U.S. Department of Agriculture, Forest Service.

The purpose of this survey was to establish the north one sixteenth and property corner on the section line and mark the boundary of U.S. Government land.

The U.S. Government acquired title to the NWNW Section 18 in 1934 and a parcel in the SWNW in 1937.

Bearing of line is as recorded by the B.L.M. Survey in 1941.

## CORNERS RECOVERED

1. Section corner to Sections 12 and 13, T40N, R12E, and Sections 7 and 18, T40N, R13E. Recovered as monument in 1941 by B.L.M.
2. Quarter corner between Sections 13, T40N, R12E, and Section 18, T40N, R13E. Recovered as monument in 1941 by B.L.M.

## CORNERS ESTABLISHED

1. North One Sixteenth Corner Between Sections 13 and 18, T40N, Range 12 and 13 East.

Established north sixteenth at midpoint and on line between the section corner and quarter corner.

Corner References:

Maple 17, bears N22E, 10.12 feet  
Hemlock 20, bears S63E, 24.67 feet

REGISTER'S OFFICE }  
Forest County, Wis. }

Received for record this 9<sup>th</sup> day of June  
A. D., 1980 at 1:00 o'clock A. M. and  
recorded in Vol. \_\_\_\_\_ of RESTORATION  
page K-1.

EUGENE STATELY  
Register of Deeds

Sharon Mueller, Deputy  
TEEN RIZE K-1

DOCUMENT NO.  
118063

4401213 2000

2. Southwest Corner of Parcel in the SWNW of Section 17, T40N, R13E or Property Corner.

Established property corner 418 feet south on line from north sixteenth corner according to deed.

Corner References:

Ash 6, bears N 8E, 17.95 feet

Maple 27, bears N47E, 27.29 feet

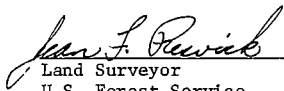
SURVEYOR'S AFFIDAVIT

State of Wisconsin)  
County of Forest ) ss

I, Jean F. Resvick, Land Survey, U.S. Forest Service, and a registered Land Surveyor in the State of Wisconsin, hereby certify that I have surveyed the North half of the West line of Section 17, Township 40 North, Range 13 East, Fourth Principal Meridian, State of Wisconsin.

The plat map and the survey notes are a correct representation of the corners recovered, corners located, and section line location.



  
Land Surveyor  
U.S. Forest Service  
R.L.S. State of Wisconsin  
Certificate S-802

Date of Survey: 1979

## CERTIFIED LAND CORNER RESTORATION

State of Wisconsin

County of Forest

ss.

I William B. Cochrane, do hereby certify that on the 26th day of May, 1982, I found evidence of the Property corner at Between Sections 13 and 18 Township 40 North, Range 12 and 13 East, Fourth Principal Meridian, as described hereon; and that from this evidence I established a new monument and accessories as described hereon to perpetuate the original location of this corner:

Description of original monument and accessories and subsequent restorations:

Corner established by Jean Resvick in 1979  
According to deed, set an aluminum monument, 3' long, with an aluminum cap stamped Property Corner, 1979, S-802  
From which the following bear:  
Ash, 6", N8E, 17.85 ft.  
Maple, 27", N47E, 27.29 ft.

Description of corner evidence found:

Monument as described and in place  
Elm (dead), 6", N8E, 17.85 ft.  
Maple, 27", N47E, 27.29 ft.

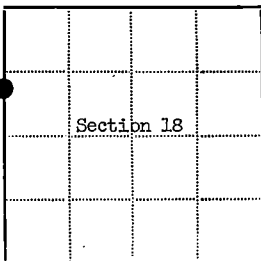
Description of monument and accessories I established to perpetuate the location of this corner:

Blazed and scribed the following new bearing tree:  
Maple, 26", S70E, 10.13 ft.  
Steel sign post, East, .50 ft.

DOCUMENT NO.

124413

44011132000



● - Corner monument restored

□ -

Resident witnesses

Dated at Hiles Wisconsin, this 21st day of July, 1982.

Signature William B. Cochrane Title Land Surveyor  
(County Surveyor, Registered Land Surveyor, or other duly authorized official)

Surveyors Registration No. S-1107Office of Register of Deeds County of Forest

I hereby certify that the within instrument was filed in this office for record on the 7th day of October, 1982, and was filed in Book No.        Page No.        of County Records.

Signature Eugene Staszny Title Register of DeedsTownship 40 North, Range 12 East, Section 18, Index No. K-L-1, Page No.

## U.S. PUBLIC LAND SURVEY MONUMENT RECORD

Index No. K.L-1617

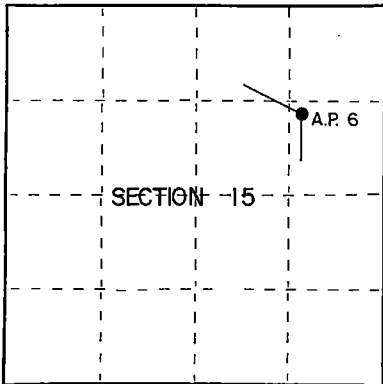
State of Wisconsin

County of Forest

} ss.

I, Gary L. Pisoni, do hereby certify that on the 26th day of November, 1986, I found evidence of the Angle Point No. 6 corner of Section 15 Township 40, North, Range 12E, Fourth Principal Meridian, as described hereon; and that from this evidence I established a new monument and accessories as described hereon to perpetuate the original location of this corner.

Resident witnesses:

Mark SelmoWilliam Erickson

○ = Corner monument restored.

History of original corner establishment:

1943 Dependent resurvey.

Set a 4 inch diameter concrete monument 24 inches long, 4 inches above ground surface, with a 1 inch diameter iron post and brass cap encased in concrete stamped as follows: U.S. General Land Office Survey, A.P. 6, T40N, R12E, S15, 1943 from which the following bear:

Maple	6"	N.22°30'E.	190 links
Hemlock	14"	S.16°30'W.	80 links

Description of corner evidence found:

Monument as described and in place, from which the following bear:

Sugar Maple	28"	N.25°E.	125.40 feet
Hemlock	28"	S.18°30'W.	52.80 feet
Steel sign post		S.48°W.	0.85 feet

Description of monument and accessories I established to perpetuate the original location of this corner.

Dated at Iron River, MI, ~~Wis.~~, this 3rd day of November, 1987.Signature Gary L. Pisoni Title Land Surveyor Registration No. S-1634  
(County Surveyor, Registered Land Surveyor, or other duly authorized official)Office of Register of Deeds, County of February, I hereby certify that the within instrument was filed in this office for record on the 5th day of February, 1988 at 12:45 o'clock P. M.

Paul Achenbach  
(Register of Deeds)

By \_\_\_\_\_ Deputy

FORM NO. 985-A

U.S. GOVERNMENT PRINTING OFFICE: 1975

Stock No. 26273

DOCUMENT NUMBER 134619

44012152908

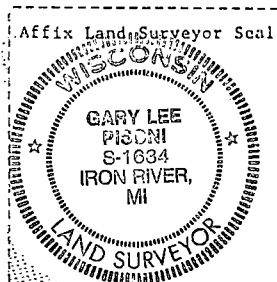
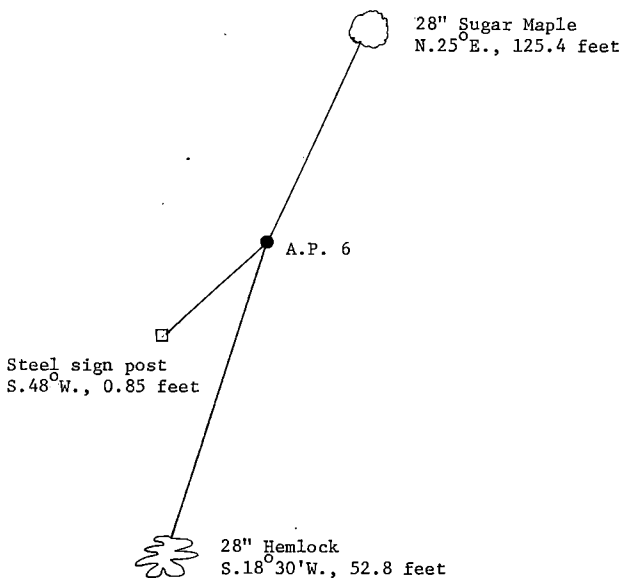
- (e) Describe any material discrepancy between the location of the corner as restored or reestablished and the location of that corner as previously restored or reestablished by distance and direction. Show the discrepancy on the plan view drawing under (d), above. Show the distances between the corner as previously restored or reestablished and (1) the corner as restored or reestablished, and (2) to at least 2 of the Witness monuments shown on the drawing in (d), above.

See drawing below.

- (f) Was the corner restored through acceptance of (1) an obliterated evidence location, or, (2) a found perpetuated location?

Restored through acceptance of a found perpetuated location.

- (g&h) Was the corner reestablished through lost corner proportionate methods? If so, show the method, including the directions and distances to other public land survey corners used as evidence or used for proportioning in determining the corner location?



- (i) I, Gary L. Pisoni  
[Type or print name] certify that the corner location shown on this record was determined by me or under my direction and control and that this U.S. Public Land Survey Monument Record is correct and complete to the best of my knowledge and belief.

Signature Gary L. Pisoni Date Nov. 3d 1987

Survey requested by: [Signature] Date 2/2/88  
District Ranger

# U.S. PUBLIC LAND SURVEY MONUMENT RECORD

Index No. L-21

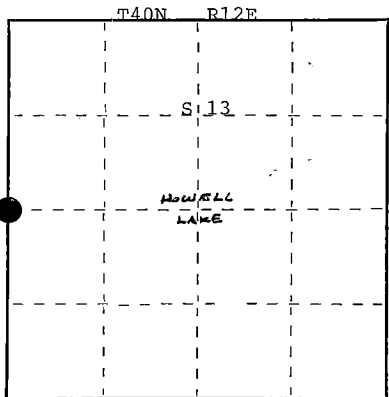
State of Wisconsin }  
County of Forest } ss.

I, Robert H. Winat, do hereby certify that on the 3 day of SEPTEMBER, 1984, I found evidence of the West Quarter corner of Section 13 Township 40, North, Range 12 East, Fourth Principal Meridian, as described hereon; and that from this evidence I established a new monument and accessories as described hereon to perpetuate the original location of this corner.

Resident witnesses:

Robert H. Winat

Michael G. Stevens



● = Corner monument restored.

History of original corner establishment:

1859-Wm. Daugherty, U.S. Government Deputy Surveyor, set wood post.

BT's 7" Tamarack S45°W 46 lks. (30.36 ft.)  
6" Tamarack S29°E 21 lks. (13.86 ft.)

1941-Guy R. Veal, Dependent Resurvey, 2"x36" iron post, proportionate distance. No remaining evidence of original post or BT's.

New BT's 5" Tamarack S72°15'E 197 lks.  
Description of corner evidence found: 4" Spruce N48°W 290 lks.

1984-North Country Surveyors-R-A, M.G. Stevens, found a 2" iron pipe and sign post in marsh area. Corner is in good shape. Spruce BT to NW is dead but still standing.  
BT's found

5" Black Spruce N46°30'W 191.5 ft. (dead)  
6" Tamarack S73°E 130.62 ft.

Description of monument and accessories I established to perpetuate the original location of this corner.

Placed nail in root crown of BT's to bring to std. Blazed, scribed and painted blazes, also painted red ring around trees.

New Corner References:

5" Black Spruce S84°W 36.48 ft.  
6" Black Spruce N26°30'E 56.49 ft.  
4" Tamarack S86°E 26.50 ft.  
3" Tamarack S37°E 11.68 ft.

Sign post is West .4 ft.

Corner is in a wet marsh area with scattered trees

(OVER)

Dated at EAGLE RIVER, Wis., this 6 day of NOVEMBER, 1984

Signature Robert H. Winat Title L.S. Registration No. 1060  
(County Surveyor, Registered Land Surveyor, or other duly authorized official)

Office of Register of Deeds, County of Forest I hereby certify that the within instrument was filed in this office for record on the 24th day of July, 1985 at 1:10 o'clock P. M.

Paul Aschenbrenner  
(Register of Deeds)

By.....Deputy

FORM NO. 985-A

ICLAW.COM

Stock No. 26273

128647

DOCUMENT NUMBER

44012142000

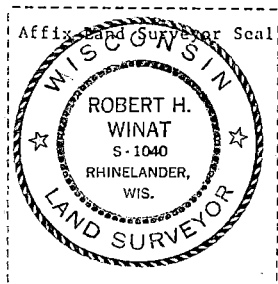
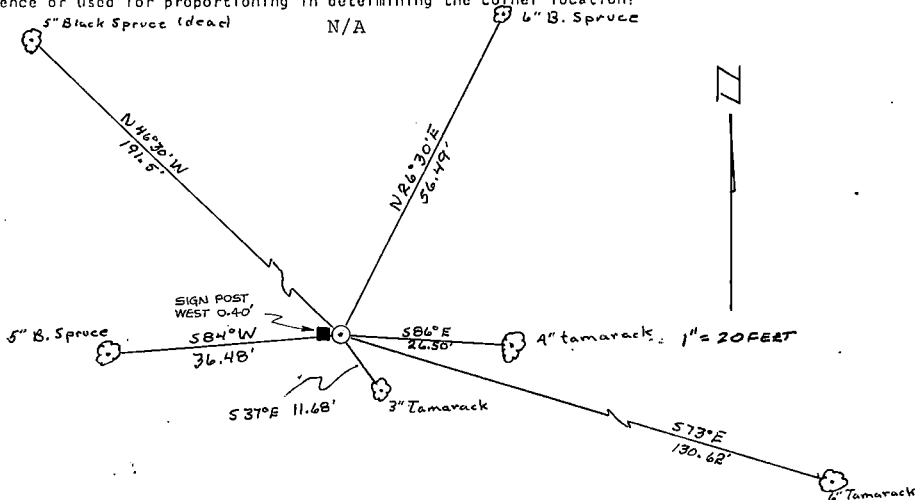
(e) Describe any material discrepancy between the location of the corner as restored or reestablished and the location of that corner as previously restored or reestablished by distance and direction. Show the discrepancy on the plan view drawing under (d), above. Show the distances between the corner as previously restored or reestablished and (1) the corner as restored or reestablished, and (2) to at least 2 of the witness monuments shown on the drawing in (d), above.

N/A

(f) Was the corner restored through acceptance of (1) an obliterated evidence location, or, (2) a found perpetuated location?

(2)

(g&h) Was the corner reestablished through lost corner proportionate methods? If so, show the method, including the directions and distances to other public land survey corners used as evidence or used for proportioning in determining the corner location?



(i) I, Robert H. Winat R.L.S. 1040  
 (type or print name) certify that the corner location shown  
 on this record was determined by me or under my direction and  
 control and that this U.S. Public Land Survey Monument Record is  
 correct and complete to the best of my knowledge and belief.

Robert H. Winat  
 Signature

6 Nov. '84  
 Date

# U.S. PUBLIC LAND SURVEY MONUMENT RECORD

Index No. L-25

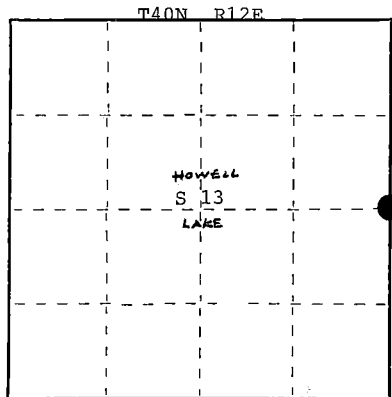
State of Wisconsin }  
County of Forest } ss.

I, Robert H. Winat, do hereby certify that on the 15 day of SEPTEMBER, 1984, I found evidence of the Quarter corner of Sections 13 & 18 Township 40, North, Range 12 East, Fourth Principal Meridian, as described hereon; and that from this evidence I established a new monument and accessories as described hereon to perpetuate the original location of this corner.

Resident witnesses:

Robert H. Winat

Michael G. Stevens



● = Corner monument restored.

History of original corner establishment:

1858-Alfred Millard, U.S. Government Deputy Surveyor.

Set wood post between R12 & 13 E.

BT's	9" Sugar Maple	N18°E	18 lks. (11.88 ft.)
	11" Sugar Maple	S30°W	14 lks. ( 9.24 ft.)

1941-G.L.O. dependent resurvey, found remains of O.B.T. Scribe visible, post not found.

5" Maple	S22°30'E	19 lks. (12.54 ft.)
12" Hemlock	N51°W	59 lks. (38.94 ft.)

1982-Gary Pisoni (recovered) 13" Maple S22°30'E (12.78 ft.)  
Description of corner evidence found: 17" Hemlock N51°45'W (38.94 ft.)

1984-North Country Surveyors-R-A found G.L.O. monument set in 1941 resurvey. 6" round concrete monument & 1941 BT's.

12" Sugar Maple	S30°E	12.83 ft.
15" Hemlock	N55°30'W	38.91 ft.

Also believe I have found remains (decayed) S30°W 11.22 ft.

Description of monument and accessories I established to perpetuate the original location of this corner.

Old BT's brought up to standard. Nail in root crown. New BT signs. Where needed, red band painted on trees.

10" Sugar Maple	S69°W	15.23 ft.
4" Sugar Maple	N27°E	7.92 ft.
Sign Post	S80°E	1.1 ft.

(over)

Dated at EAGLE RIVER, Wis., this 6 day of NOVEMBER, 1984

Signature Robert H. Winat Title L.S. Registration No. 1060

(County Surveyor, Registered Land Surveyor, or other duly authorized official)

Office of Register of Deeds, County of Forest, I hereby certify that the within instrument was filed in this office for record on the 24th day of July, 1985 at 1:10 o'clock P. M.

Paul Aschenbrenner  
(Register of Deeds)

By \_\_\_\_\_ Deputy

44012132000

40-1-



(e) Describe any material discrepancy between the location of the corner as restored or reestablished and the location of that corner as previously restored or reestablished by distance and direction. Show the discrepancy on the plan view drawing under (d), above. Show the distances between the corner as previously restored or reestablished and (1) the corner as restored or reestablished, and (2) to at least 2 of the witness monuments shown on the drawing in (d), above.


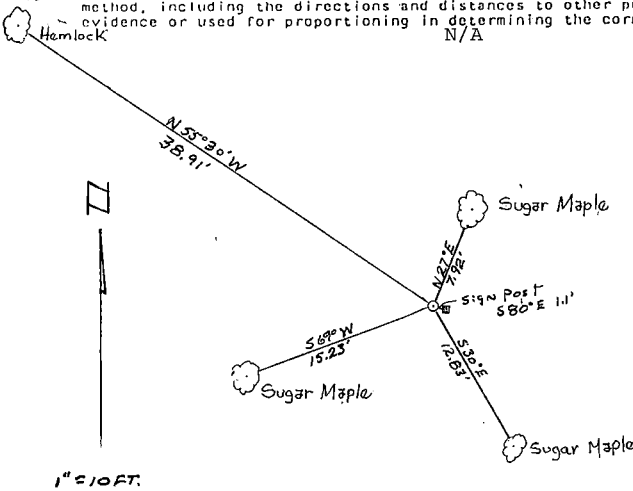
N/A

(f) Was the corner restored through acceptance of (1) an obliterated evidence location, or, (2) a round perpetuated location?

N/A

(g&h) Was the corner reestablished through lost corner proportionate methods? If so, show the method, including the directions and distances to other public land survey corners used as evidence or used for proportioning in determining the corner location?

N/A



(i) I, Robert H. Winat RLS 1040  
(type or print name) certify that the corner location shown  
on this record was determined by me or under my direction and  
control and that this U.S. Public Land Survey Monument Record is  
correct and complete to the best of my knowledge and belief.

Robert H. Winat  
Signature

6 Nov. 1984  
Date

# CERTIFIED LAND CORNER RESTORATION

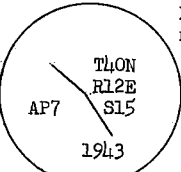
State of Wisconsin

County of Forest

ss.

I Jean F. Resvick, do hereby certify that on the 3rd day of May, 19 65, I found evidence of the Angle Point 7 ~~corner~~ of Section 15 Township 40 North, Range 12 East, Fourth Principal Meridian, as described hereon; and that from this evidence I established ~~a new monument~~ and accessories as described hereon to perpetuate the original location of this corner:

Description of original monument and accessories and subsequent restorations:  
 Surveyed in 1943 by Hal D. Craig. Set a concrete monument, 2 ft. long, 4 inches diam., 20 inches in the ground for angle point 7, Sec. 15, with an iron post, 22 inches long, 1 inch diam., encased therein, with brass cap marked:




from which: A Maple, 6 inches diam., bears N24°45'E, 10 lks. dist.  
 A Maple, 12 inches diam., bears S47°15'E, 60 lks. dist.

Description of corner evidence found:  
 Monument found as described above.  
 Maple 17 inches diam., bears S48°E, 39.6 ft.  
 Maple 8 inches diam., fallen, scribed, bears N25°E, 6.60 ft.

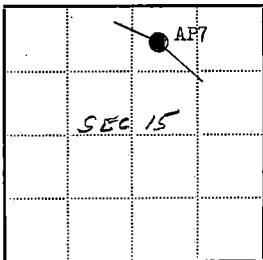
Description of ~~monument~~ and accessories I established to perpetuate the original location of this corner:

Blazed and scribed the following new bearing trees:  
 An Elm, 12 inches diam., bears S52°W, 46.05 ft. or 69.8 lks.  
 A Maple, 7 inches diam., bears N78°30'W, 23.5 ft., 35.6 lks.

REGISTER'S OFFICE  
 FOREST COUNTY, WIS.



44012153318  
 90406



● = Corner monument restored  
 □ =

Resident witnesses

Dated at Rhinelanders, Wisconsin, this 9th day of Aug, 19 65

Signature Jean F. Resvick Title Cadastral Surveyor  
 (County Surveyor, Registered Land Surveyor, or other duly authorized official)

Surveyors Registration No. S-802

Office of \_\_\_\_\_ County of \_\_\_\_\_  
 I hereby certify that the within instrument was filed in this office for record on the \_\_\_\_\_ day of \_\_\_\_\_, 19\_\_\_\_\_, and was filed in Book No. \_\_\_\_\_ Page No. \_\_\_\_\_ of County Records.

Signature \_\_\_\_\_ Title \_\_\_\_\_

Township 40 North, Range 12 East, Section 15, Index No. \_\_\_\_\_, Page No. \_\_\_\_\_

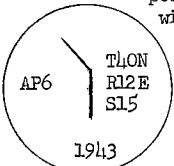
K 15 T 10  
 K 15 T 16

# CERTIFIED LAND CORNER RESTORATION

State of Wisconsin }  
County of Forest } ss.

I, Jean F. Resvick, do hereby certify that on the 3rd day of May, 1965, I found evidence of the Angle Point 6 corner of Section 15 Township 40 North, Range 12 East, Fourth Principal Meridian, as described hereon; and that from this evidence I established a new monument and accessories as described hereon to perpetuate the original location of this corner:

Description of original monument and accessories and subsequent restorations: Surveyed by Hal D. Craig in 1943. Set concrete monument, 2 ft. long, 4 ins. diam., 20 ins. in the ground, for angle point 6, Sec. 15, with iron post, 22 ins. long, 1 in. diam., encased therein, with brass cap marked:



from which, a Maple, 6 ins. diam., bears N22° 30' E, 190 lks.  
a Hemlock, 1 1/4 ins. diam., bears S16° 30' W, 80 lks.

Description of corner evidence found:


Monument found as described above.  
A Hemlock, 19 ins. diam., bears S16° 30' W, 53.3 ft.  
A Maple, 15 ins. diam., bears N22° 30' E, 125.4 ft.

Description of monument and accessories I established to perpetuate the original location of this corner:


No new accessories added

90405

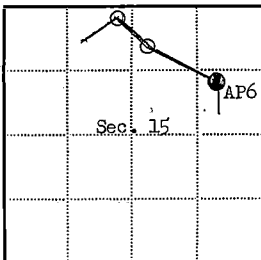
REGISTER'S OFFICE  
FOREST COUNTY, WIS.



At 9 o'clock  
Kane Durkin, Register of Deeds



4401215 2940



● = Corner monument restored  
□ =

Resident witnesses

Dated at Rhinelander Wisconsin, this 9th day of Aug, 1965.

Signature Jean F. Resvick Title Cadastral Surveyor  
(County Surveyor, Registered Land Surveyor, or other duly authorized official)

Surveyors Registration No. S-802

Office of \_\_\_\_\_ County of \_\_\_\_\_

I hereby certify that the within instrument was filed in this office for record on the \_\_\_\_\_ day of \_\_\_\_\_, 19\_\_\_\_, and was filed in Book No. \_\_\_\_\_ Page No. \_\_\_\_\_ of County Records.

Signature \_\_\_\_\_ Title \_\_\_\_\_

Township 40 North, Range 12 East, Section 15, Index No. \_\_\_\_\_, Page No. \_\_\_\_\_

K 16-17

K 16-17

CERTIFIED LAND CORNER RESTORATION

State of Wisconsin

County of Forest

ss.

I Jean F. Resvick, do hereby certify that on the 15 day of May, 19 74, I found evidence of the East quarter corner of Section 18 Township 40 North, Range 12 East, Fourth Principal Meridian, as described hereon; and that from this evidence I established a new monument and accessories as described hereon to perpetuate the original location of this corner:

Description of original monument and accessories and subsequent restorations:

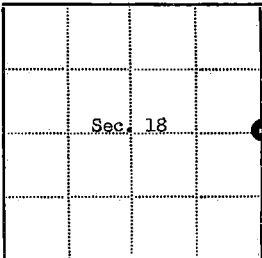

Original survey in 1859  
Dependent resurvey in 1941 by Guy R. Veal  
Proportionate position set iron post, 3 feet long, 2 inch diameter, with brass cap marked 1/4, S18, S17, 1941  
Poplar 6, bears N63E, 23 1/2 lks.  
Poplar 6, bears N82W, 12 lks.  
County trunk "A" south 10.75 chains

Description of corner evidence found:

Monument as described above.  
Aspen stump, scribed bears N63E, 23 1/2 lks.  
Aspen stump, scribed bears N82W, 12 lks.  
State Highway 70, south 10.75 chains

Description of ~~monument and~~ accessories I established to perpetuate the location of this corner:

Blazed and scribed the following new bearing trees  
Maple 5, bears N75E, 8.66 feet  
Maple 6, bears S1E, 18.06 feet  
Set steel sign post 0.5 feet north of monument.



● = Corner monument restored  
□ =

Resident witnesses.....

Dated at Rhinelanders Wisconsin, this 10 day of June, 19 74.

Signature Jean F. Resvick Title Land Surveyor  
(County Surveyor, Registered Land Surveyor, or other duly authorized official)

Surveyors Registration No. S-802 DOCUMENT NUMBER 105822

Office of Register of Deeds County of Forest

I hereby certify that the within instrument was filed in this office for record on the 8th day of August, 19 74, and was filed in Book No. Corner Page No. L-5 of County Records.  
Restorations

Signature Eugene Stutz Title

Township 40 North, Range 12 East, Section 18, Index No. L-5, Page No.

440121 82000

15

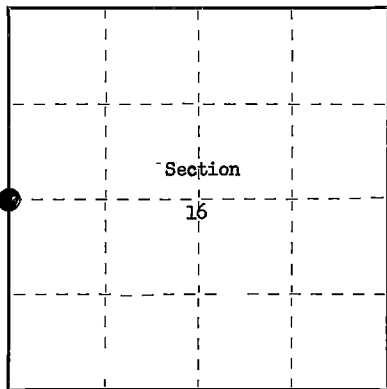
## CERTIFIED LAND CORNER RESTORATION

Index No. L-9  
L 9State of Wisconsin }  
County of Forest } ss.

I, Jean F. Resvick, do hereby  
 certify that on the 31st day  
 of May, 1963, I found  
 evidence of the quarter  
 corner of Section 16 and 17  
 Township 40, North, Range  
12 East, Fourth Principal Meridian,  
 as described hereon; and that from this evidence  
 I established a new monument and accessories  
 as described hereon to perpetuate the original  
 location of this corner.

Resident witnesses:

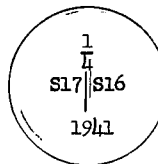
.....  
 .....  
 .....



○ = Corner monument restored.

History of original corner establishment:

Surveyed in 1859 by Wm. E. Daugherty. Dependent Resurvey in 1941 by Guy R. Veal.  
 Set Iron post, 3 ft. long, 2 in. diam., 27 in. in the ground, with brass cap  
 marked:



From which: poplar 6" bears S27°E, 93½ lks.  
 poplar 7" bears S84°W, 90½ lks.

Description of corner evidence found:

Monument marked as described:

Poplar 9", S84°W, 59.45 ft.  
 Poplar stump scribed B.T., S27°E, 61.71 ft.

Description of monument and accessories I established to perpetuate the original location of this corner.

Blazed and scribed the following new bearing trees:

W. pine 6", S11°E, 62.55 ft. (94.77 lks.)  
 W. pine 7", N55°W, 30.20 ft. (45.76 lks.)

Dated at Rhineland, Wis., this 16th day of August, 1963.

Signature Jean F. Resvick Title Cadastral Surveyor Registration No. S-802  
 (County Surveyor, Registered Land Surveyor, or other duly authorized official)

Office of Register of Deeds, County of Forest I hereby certify that the within  
 instrument was filed in this office for record on the 4 day of November, 1963  
 at 9:00 o'clock A. M.

Anna Peterson  
 (Register of Deeds)

87832

By \_\_\_\_\_ Deputy

440 1217 2000

## CERTIFIED LAND CORNER RESTORATION

State of Wisconsin

County of Forest

ss.

I, Jean F. Resvick, do hereby certify that on the 8th day of March, 1967, I found evidence of the East quarter corner of Section 16 Township 40 North, Range 12 East, Fourth Principal Meridian, as described hereon; and that from this evidence I established a new monument and accessories as described hereon to perpetuate the original location of this corner:

## Description of original monument and accessories and subsequent restorations:

Original survey in 1859. Dependent resurvey in 1941 by Guy R. Veal.

Set concrete monument, 2 ft. long, 6 ins. diameter, with iron post 22 ins. long, 1 in. diameter encased therein, with brass cap marked:

$\frac{1}{4}$   
S16 | S15  
1941

from which the following bear:

Maple 5 ins., N29°30' E, 31 lks.

Maple 6 ins., N35°W, 47 lks.

## Description of corner evidence found:

Monument found as described above.

Maple 7 ins., bears N35°W, 31.02 feet.

Other bearing tree would fall in power line clearing.

Description of ~~monument and accessories~~ I established to perpetuate the original location of this corner:

Blazed and scribed the following new bearing trees:

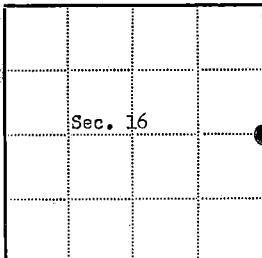
White birch 6 ins., bears S80°E, 53.6 ft. or 81.2 lks.

Power pole, number 4012-16E19, bears N29°E, 28.4 ft. or 43 lks.

Set 4x4 cedar post one foot east of monument.



44012162000



● = Corner monument restored

□ =

Resident witnesses.....

Dated at Rhinelander, Wisconsin, this 21st day of March, 1967..Signature Jean F. Resvick Title Cadastral Surveyor  
(County Surveyor, Registered Land Surveyor, or other duly authorized official)Surveyors Registration No. S-802 DOC # 94216Office of Register of Deeds County of ForestI hereby certify that the within instrument was filed in this office for record on the 27th day of February, 1968, and was filed in Book No. I Page No. 1 of County Records.Signature Eugene Stutzman Title Register of DeedsTownship 40 North, Range 12 East, Section 16, Index No. L-13, Page No. 13

## CERTIFIED LAND CORNER RESTORATION

State of Wisconsin

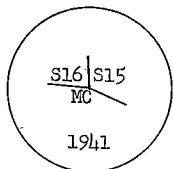
County of Forest

ss.

I Jean F. Resvick, do hereby certify that on the 8th day of March, 19 67,  
I found evidence of the North meander corner of between Sections 15 & 16  
Township 40 North, Range 12 East, Fourth Principal Meridian, as described  
hereon; and that from this evidence I established a new monument and accessories as described hereon to per-  
petuate the original location of this corner:

## Description of original monument and accessories and subsequent restorations:

Original survey in 1959. Dependent resurvey in 1941 by Guy R. Veal.  
Set concrete monument, 2 ft. long, 6 ins., diameter with brass  
cap marked:



from which: White birch 9 ins., bears N58°30'E, 24 lks.  
Norway pine 10 ins., bears S46°45'E, 41 lks.  
Norway pine 6 ins., bears N9°W, 85 lks.

## Description of corner evidence found:

Monument found as described above.  
Norway pine 13 ins., bears N9°30'W, 56.1 ft.  
White birch 9 ins., bears N58°30'E, 15.8 ft.  
Norway pine 15 ins., bears S46°45'E, 27.0 ft.

Description of ~~monument and~~ accessories I established to perpetuate the original location of this corner:

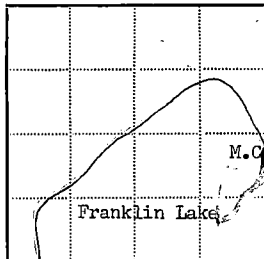
Place U. S. Forest Service bearing tree shields on bearing trees.

Set 4x4 cedar post 1 ft. east of monument.



44012161800

Section 16



● = Corner monument restored

□ =

Resident witnesses.....

Dated at Rhinelanders, Wisconsin, this 7th day of March, 19 67..

Signature Jean F. Resvick Title Cadastral Surveyor  
(County Surveyor, Registered Land Surveyor, or other duly authorized official)

Surveyors Registration No. S-802 DOC. NO. 94217

Office of Register of Deeds County of Forest

I hereby certify that the within instrument was filed in this office for record  
on the 27th day of February, 19 68., and was filed in Book  
No. I Page No.  of County Records.

Signature Eugene Stateguy Title Register Of Deeds

Township 40 North, Range 12 East, Section 16, Index No. L, M-13, Page No.

L113

## CERTIFIED LAND CORNER RESTORATION

State of Wisconsin

County of Forest

} ss.

I, Jean F. Resvick, do hereby certify that on the 4th day of April, 1973, I found evidence of the East quarter corner of Section 15 Township 40 North, Range 12 East, Fourth Principal Meridian, as described hereon; and that from this evidence I established a new monument and accessories as described hereon to perpetuate the original location of this corner:

## Description of original monument and accessories and subsequent restorations:

Dependent resurvey by Guy R. Veal in 1941

The point for the 1/4 section corner as determined from an original bearing tree.

At the point for the 1/4 corner set an iron post, 3 feet long 2 inch diameter 27 inches in the ground, with brass cap marked, 1/4, S15, S14, 1941

Hemlock 10 inch diameter N77°45E 184 lks.

Hemlock 7 inch diameter S0°45'W 188 lks.

## Description of corner evidence found:

Monument found as described above.

From which a Hemlock 16" N78E 122.44 feet

Hemlock snag 8" S1°W 124.08 feet scribing visible

## Description of monument and accessories I established to perpetuate the original location of this corner:

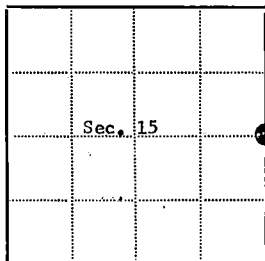
Blazed and scribed the following new bearing tree

Maple 8" N70W 41.9 lks.

Set steel sign post and sign

Painted bearing trees

4401215 2000



Resident witnesses.....

Dated at Rhinelanders Wisconsin, this 31st day of July 1973.Signature Jean F. Resvick Title Land Surveyor  
(County Surveyor, Registered Land Surveyor, or other duly authorized official)Surveyors Registration No. S-802 DOCUMENT NUMBER 104451Office of Register of Deeds County of ForestI hereby certify that the within instrument was filed in this office for record on the 13th day of November 1973, and was filed in Book Corner Restorations Page No. I-17 of County Records.Signature Eugene Stutzman Title Register of DeedsTownship 40 North, Range 12 East, Section 15, Index No. I-17, Page No. 1



Document No. 108567

REGISTER'S OFFICE  
Forest County, Wis.

Received for record this 14<sup>th</sup> day of JANUARY

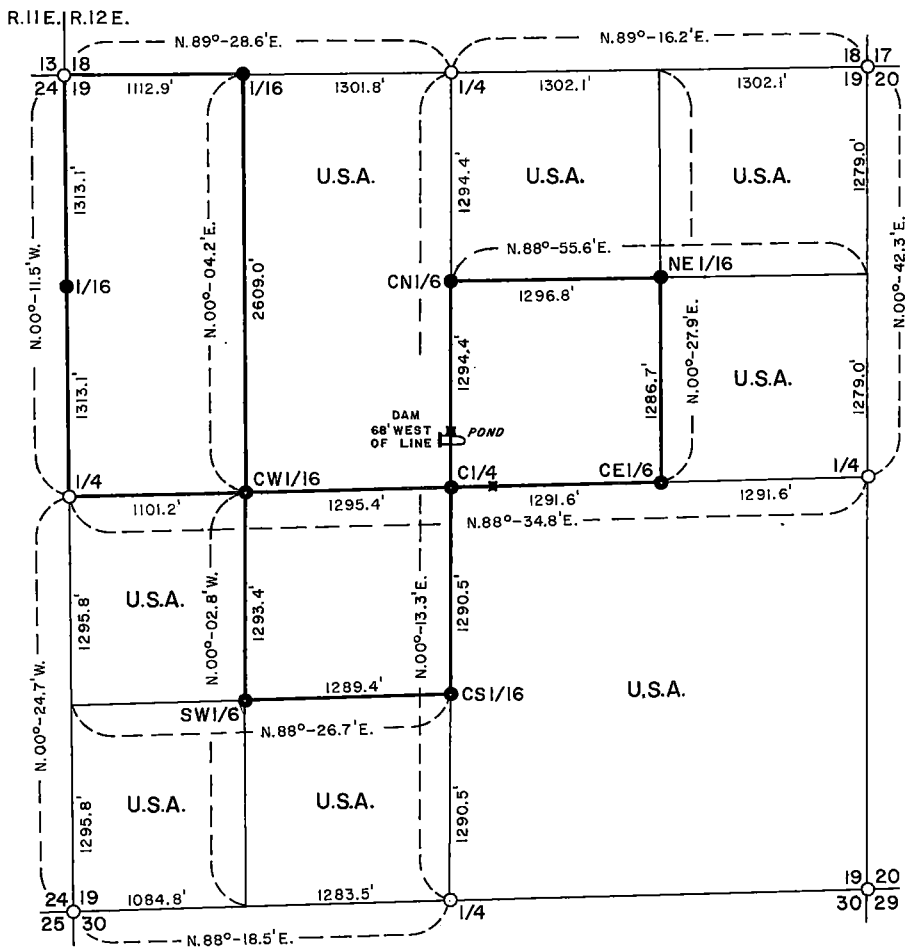
A. D., 19 76 at 10:15 o'clock P. M. and

recorded in Vol. \_\_\_\_\_ of CORNER  
page N-1 RESTORATION

# PLAT OF SURVEY

## U.S. GOVERNMENT LAND

Being SE 1/4, N 1/2 NE 1/4, E 1/2 NW 1/4, W 1/2 SW 1/4, SE 1/4 SW 1/4 and SE 1/4 NE 1/4  
Section 19, Township 40 North, Range 12 East, Fourth Principal Meridian  
FOREST COUNTY, WISCONSIN



### LEGEND

- Bureau of Land Management monument.
- Corner position marked by a 2 inch inside diameter by 3 foot long concrete filled galvanized iron pipe capped with a 3 inch diameter brass tablet stamped to identify corner.
- Marked boundary of U.S. Government land.
- ✱ Boundary line post.
- U.S.A. U.S. Government land.

N-1 N-2 - N-3 N-5  
O-1 O-3 O-4  
P-1 P-2 P-3 P-4 P-5  
R-1 R-3 R-5

Sheet 1 of 5

44012190020

SURVEY NOTES

This survey was made by the U. S. Department of Agriculture, Forest Service.

The original Government subdivision survey of township 40 north, range 12 east, fourth principal meridian was made in 1859. In 1926 the Bureau of Land Management made a dependent resurvey of the west range line. In 1941 the Bureau of Land Management made a dependent resurvey of the township. The corners recovered from these surveys were used as the control for this subdivision survey of section 19.

The U. S. Government acquired title to the plat identified Government lands within section 19 during the period of 1931-41.

The corner positions recovered and established by this survey are monumented by the monument described in the map legend.

The bearings between corner positions are true bearings as determined by reference to a Polaris observation. The relative accuracy of the traverse control for corner establishment and for building and construction sites was one part in 3,000.

The field survey notes and a copy of the plat of survey are on file in the Forest Supervisor's Office at Rhinelander, Wisconsin.

Corners Recovered1. Section Corner to Sections 19-24-25-30 T. 40 N., Rs. 11-12 E.

Corner position, now in beaver pond, restored by 1926 dependent resurvey.

Corner references:

Spruce 6"	S. 35° 45' W.	26 links
Spruce 6"	S. 88° 00' W.	57 links
Tamarack 6"	N. 80° 00' W.	96 links
Sign Post at monument		

2. Quarter Corner to Sections 19-24 T. 40 N., Rs. 11-12 E.

Corner position restored by 1926 dependent resurvey.

Corner references:

Hemlock 22"	N. 5° W.	13.7 feet
Sign Post	West	0.5 foot
Hemlock 22"	S. 17° E.	10.0 feet

3. Section Corner to Sections 13-18-19-24 T. 20 N. Rs. 11-12 E.

Corner position restored by 1926 dependent resurvey.

Corner references:

Hemlock 16"	S. 78° 45' E.	60.7 feet
Hemlock 13"	N. 24° W.	52.8 feet

4. Quarter Corner to Sections 18-19

Corner position restored by 1941 dependent resurvey.

Corner references:

Balsam 7"	N. 28° W.	10.3 feet
Spruce 6"	S. 77° E.	13.2 feet
Sign Post	S. W.	1.0 feet

5. Section Corner to Sections 17-18-19-20

Corner position restored by 1941 dependent resurvey.

Corner references:

Black Spruce 6"	N. 10° W.	24.5 feet
White Spruce 12"	S. 75° E.	23.8 feet
White Spruce 15"	S. 8° E.	4.3 feet
White Spruce 10"	N. 33° W.	37.4 feet

6. Quarter Corner to Sections 19-20

Corner position restored by 1941 dependent resurvey.

Corner references:

Sign Post	N. E.	1.0 feet
-----------	-------	----------

7. Section Corner to Sections 19-20-29-30

Corner position restored by 1941 dependent resurvey.

8. Quarter Corner to Sections 19-30

Corner position restored by 1941 dependent resurvey.

Corner references:

Maple 10"	S. 34° 15' W.	5.6 feet
Maple 9"	N. 34° W.	24.6 feet

### Corners Established

1. Center Quarter Corner

Corner position established at the intersection of straight lines between opposing quarter corners on the perimeter of section 19.

Corner references:

Maple 9"	N. 6° E.	35.9 feet
Maple 11"	N. 88° W.	21.8 feet
Sign Post	N. W.	0.5 foot
Line Post	N. 00° 13.3' E.	323.1 feet
Center dam	N. 12° 08' W.	316.0 feet
Line Post	N. 88° 34.8' E.	260.9 feet
Well	N. 87° 39' E.	226.4 feet
S. W. Corner Cabin (20.4' X 36.3')	N. 86° 49' E.	212.7 feet
Stream	S. 88° 34.8' W.	424.5 feet

2. West Sixteenth Corner to Sections 18-19

Corner position established at proportionate measurement and on line between the northwest corner and the north quarter corner of section 19.

Corner references:

Maple 7"	N. 55° W.	20.4 feet
Maple 7"	S. 43° E.	72.1 feet
Sign Post	N. E.	0.5 foot

3. North Sixteenth Corner to Sections 19-24 Rs. 11-12 E.

Corner position established at midpoint and on line between the northwest corner and the west quarter of section 19.

Corner references:

Maple 8"	N. 70° E.	16.1 feet
Maple 6"	S. 84° W.	15.8 feet
Sign Post	S. W.	1.0 feet

4. Center North Sixteenth Corner

Corner position established at midpoint and on line between the north quarter corner and the center quarter corner.

Corner references:

Spruce 9"	N. 14° W.	34.0 feet
Spruce 7"	S. 3° W.	31.3 feet
Sign Post	N. W.	0.5 foot

5. Center East Sixteenth Corner

Corner position established at midpoint and on line between the east quarter corner and the center quarter corner.

Corner references:

Yellow birch 5"	S. 39° E.	14.8 feet
White birch 7"	S. 40° W.	15.1 feet
Sign Post	S. E.	0.5 foot

6. Center South Sixteenth Corner

Corner position established at midpoint and on line between the south quarter corner and the center quarter corner.

Corner references:

Balsam 8"	S. 75° E.	29.4 feet
Balsam 9"	N. 54° W.	19.9 feet
Sign Post	S. E.	0.5 foot

7. Center West Sixteenth Corner

Corner position established at proportionate measurement and on line between the west quarter corner and the center quarter corner.

Corner references:

Maple 12"	N. 32° E.	30.0 feet
Maple 6"	S. 9° E.	17.2 feet
Maple 5"	N. 56° W.	31.1 feet
Sign Post	S. W.	0.5 foot

8. Northeast Sixteenth Corner

Corner position established at the intersection of straight lines between opposing sixteenth corners on the perimeter of the northeast quarter of section 19.

## Corner references:

Spruce 11"	N. 37° W.	11.5 feet
Spruce 10"	S. 72° W.	19.5 feet
Sign post	N. E.	0.5 foot

9. Southwest Sixteenth Corner

Corner position established at the intersection of straight lines between opposing sixteenth corners on the perimeter of the southwest quarter of section 19.

## Corner references:

Cedar 14"	S. 42° E.	19.0 feet
Maple 20"	N. 31° W.	16.0 feet
Sign Post	S. W.	0.5 foot
Stream	N. 88° 26.7' E.	393.5 feet

SURVEYOR'S AFFIDAVIT

State of Wisconsin) ss  
County of Forest )

I, Jean F. Resvick, land surveyor, U. S. Forest Service, and a registered land surveyor in the State of Wisconsin, hereby certify that I have surveyed and subdivided section 19, township 40 north, range 12 east, fourth principal meridian, Forest County, Wisconsin.

The plat map and survey notes herewith are a correct representation of the land surveyed and subdivided and of the building and construction sites. I have surveyed and subdivided said section 19 in accordance with the rules for the survey of the public lands and the statutes of the State of Wisconsin.



*Jean F. Resvick*  
Land Surveyor, U. S. Forest Service  
U. S. State of Wisconsin  
Certificate S-802

Date of Survey: 1974

## CERTIFIED LAND CORNER RESTORATION

State of Wisconsin

County of Forest

ss.

I Jean F. Resvick, do hereby certify that on the 1st day of June, 19 73, I found evidence of the North quarter corner of Section 19 Township 40 North, Range 12 East, Fourth Principal Meridian, as described hereon; and that from this evidence I established a new ~~monument~~ accessories as described hereon to perpetuate the ~~monument~~ location of this corner:

Description of original monument and accessories and subsequent restorations:

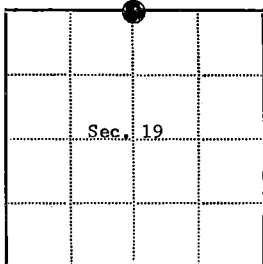
Surveyed in 1859 by William E. Daugherty  
Dependent Resurvey in 1941 by Guy R. Veal  
At proportionate distance set an iron post, 3 feet long, 2 inches in diameter, with brass cap marked 1/4, S18, S19, 1941  
Poplar 6, bears S62W, 32 lks.  
Yellow Birch 22, bears N26W, 86 lks.

Description of corner evidence found:

Monument as described above  
Yellow Birch stump bears N26W, 86 lks.

Description of ~~monument~~ accessories I established to perpetuate the location of this corner:

Blazed and scribed the following new bearing trees:  
Balsam 7, N28W, 10.32 feet  
Spruce 6, S77E, 13.23 feet  
Set galvanized sign post 1 foot southwest of monument



Resident witnesses.....

Dated at Rhineland Wisconsin, this 27th day of June, 19 73.Signature Jean F. Resvick

(County Surveyor, Registered Land Surveyor, or other duly authorized official)

Surveyors Registration No. S-802DOCUMENT NUMBER 104452

Office of Register of Deeds

County of Forest

I hereby certify that the within instrument was filed in this office for record on the 13th day of November, 19 72, and was filed in Book No. N-3 Page No. N-3 of County Records.

Signature Eugene A. Stutzman Title Register of DeedsTownship 40 North, Range 12 East, Section 19, Index No. N-3, Page No. N-3

44012180020



# CERTIFIED LAND CORNER RESTORATION

State of Wisconsin }  
County of Forest } ss.

I, Jean F. Resvick, do hereby certify that on the 3rd day of November, 19 71,  
I found evidence of the Northwest Section corner of Section 20  
Township 40 North, Range 12 East, Fourth Principal Meridian, as described  
hereon; and that from this evidence I established a new monument and accessories as described hereon to per-  
petuate the original location of this corner:

## Description of original monument and accessories and subsequent restorations:

Dependent Resurvey by Guy R. Veal in 1941. Proportionate location.  
Set concrete monument, 2 feet long, 6 inches in diameter, with iron post  
1 inch in diameter, 22 inches long encased therein, with brass cap stamped.  
T40N, R12E, S18, S17, S19, S20 1941  
Poplar 8, N41E, 31 lks.  
Poplar 6, S32E, 24 lks.  
Poplar 5, S42°30'W, 35 lks.  
Poplar 7, N66°30'W, 14 lks.

## Description of corner evidence found:

6 inch diameter concrete monument with brass cap stamped as above.  
Aspen stump 8, N41E, 20.5 feet  
Aspen stump 6, S32E, 15.8 feet  
Aspen stump 6, S42W, 23.1 feet  
Aspen stump 7, N66W, 9.2 feet

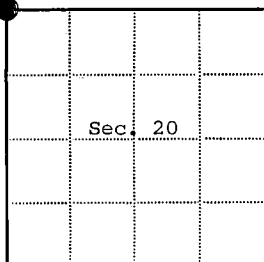
## Description of monument and accessories I established to perpetuate the original location of this corner:

Blazed and scribed the following new bearing trees.

Black Spruce 6, N10W, 24.48 feet  
White Spruce 12, S75E, 23.79 feet  
White Spruce 15, S 8E, 4.33 feet  
White Spruce 10, N33W, 37.43 feet

Set steel sign post near monument.

44°12'18"00"



● = Corner monument restored

□ =

Resident witnesses.....

Dated at Rhinelanders Wisconsin, this 22nd day of Nov.  
19 71.

Signature Jean F. Resvick Title Land Surveyor  
(County Surveyor, Registered Land Surveyor, or other duly authorized official)

Surveyors Registration No. S-802 DOCUMENT NUMBER 101028

Office of Register of Deeds County of Forest

I hereby certify that the within instrument was filed in this office for record  
on the 20th day of January, 19 72, and was filed in Book  
No. \_\_\_\_\_ Page No. N-5 of County Records.

Signature \_\_\_\_\_ Title \_\_\_\_\_

Township 40 North, Range 12 East, Section 20, Index No. N-5, Page No. \_\_\_\_\_

2  
5

State of Wisconsin }  
County of Forest } ss.

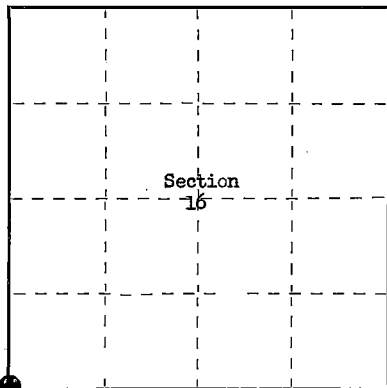
I, Jean F. Resvick, do hereby  
certify that on the 31st day  
of May, 1963, I found  
evidence of the Section  
corner of Sections 16, 17, 20 & 21  
Township 40, North, Range  
12 East, Fourth Principal Meridian,  
as described hereon; and that from this evidence  
I established a new monument and accessories  
as described hereon to perpetuate the original  
location of this corner.

Resident witnesses:

.....

.....

.....



○ = Corner monument restored.

# CERTIFIED LAND CORNER RESTORATION

Index No. N-9

History of original corner establishment:

Surveyed in 1859 by Wm. E. Daugherty. Dependent Resurvey in 1941 by Guy R. Veal.  
Set concrete monument, 2 ft. long, 6 in. diam., with iron post, 22 in. long, 1 in.  
diam., encased therein with brass cap marked:

T40N R12E  
S17 S16  
S20 S21  
1941

From which: W. birch 7", bears, N62°E, 33½ lks.  
W. birch 6", bears, S68°30'E, 51½ lks.  
W. birch 8", bears, S50°W, 30 lks.  
W. birch 6", bears, N56°W, 36 lks.

Description of corner evidence found:

Monument as described:

W. birch stump, cut by Power Co., scribe showing, N69°30'E, 21.90 ft.  
W. birch stump, cut by Power Co., scribe showing, S69°30'E, 35.50 ft.  
W. birch, 12", S50°W, 20.25 ft.  
W. birch, 8", N56°W, 23.35 ft.

Description of monument and accessories I established to perpetuate the original location of this corner.  
Blazed and scribed the following new bearing trees:

Balsam 5", S57°E, 54.40 ft. (82.42 lks.)  
Spruce 5", S7°W, 30.30 ft. (45.91 lks.)  
Spruce 9", N72°30'W, 24.20 ft. (36.67 lks.)  
W. birch 7", N28°E, 40.75 ft. (61.74 lks.)  
Power pole number 4012-16-11, S50°E, 28.85 ft. (43.71 lks.)

Dated at Rhineland, Wis., this 16th day of August, 1963.

Signature Jean F. Resvick Title Cadastral Surveyor Registration No. S-802  
(County Surveyor, Registered Land Surveyor, or other duly authorized official)

Office of Register of Deeds, County of Forest, I hereby certify that the within  
instrument was filed in this office for record on the 4 day of November, 1963  
at 9:00 o'clock A. M.

Inna Peterson  
(Register of Deeds)

87829

By.....Deputy

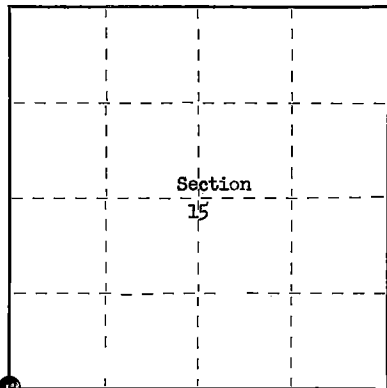
440121700000



State of Wisconsin }  
County of Forest } ss.

I, Jean F. Resvick, do hereby  
certify that on the 9th day  
of May, 1963, I found  
evidence of the Section  
corner of Sections 15, 16, 21 and 22  
Township 40, North, Range  
12 East, Fourth Principal Meridian,  
as described hereon; and that from this evidence  
I established a new monument and accessories  
as described hereon to perpetuate the original  
location of this corner.

Resident witnesses:



○ = Corner monument restored.

# CERTIFIED LAND CORNER RESTORATION

Index No.

N-13

N13

History of original corner establishment:

Survey 1859 by Wm. E. Daugherty. Dependent Resurvey in 1941 by Guy R. Veal  
From remains of original bearing trees set concrete monument, 2 ft. long, 6 in. diam. with  
iron post, 22 in. long 1 in. diam., encased therein with brass cap marked:

From which:

T40N R12E  
S16|S15  
S21|S22  
1941

Hemlock 10", bears, N30°45'E, 108 lks.  
Hemlock 10", bears, S19°15'E, 21 lks.  
Hemlock 15", bears, S25°15'W, 83 lks.  
Maple 10", bears, N24°W, 27½ lks.

Description of corner evidence found:

Monument found as described:

Hemlock 18" snag, N30°45'E, 71.6 ft.  
Hemlock 11" snag, S19°E, 14.2 ft.  
Hemlock 21", S25°15'W, 55.00 ft.  
Maple 17", N24°W, 18.00 ft.

Description of ~~monument and~~ accessories I established to perpetuate the original location of this corner.

Blazed and scribed the following new bearing trees:

Maple 7", bears, N29°E, 11.40 ft. (17.27 lks.)  
Maple 8", S75°E, 17.50 ft. (26.52)

Dated at Rhinelander, Wis., this 16th day of August, 1963.

Signature Jean F. Resvick Title Cadastral Surveyor Registration No. S-802  
(County Surveyor, Registered Land Surveyor, or other duly authorized official)

Office of Register of Deeds, County of Forest, I hereby certify that the within  
instrument was filed in this office for record on the 4 day of November, 1963  
at 4:00 o'clock A. M.

Anna Peterson  
(Register of Deeds)

87831

By \_\_\_\_\_ Deputy

47612160000

Stock No. 26273

DOCUMENT NUMBER

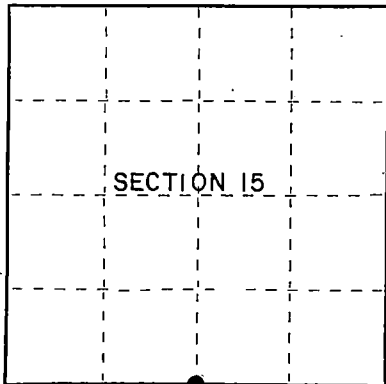
134620

State of Wisconsin

County of Forest } ss.

I, Gary L. Pisoni, do hereby  
 certify that on the 30th day  
 of October, 1988, I found  
 evidence of the South quarter  
 corner of Section 15  
 Township 40, North, Range  
12E, Fourth Principal Meridian,  
 as described hereon; and that from this evidence  
 I established a new monument and accessories  
 as described hereon to perpetuate the original  
 location of this corner.

Resident witnesses:

Bill EricksonArnold Townsend

○ = Corner monument restored.

## U.S. PUBLIC LAND SURVEY MONUMENT RECORD

Index No. N-15

History of original corner establishment:

1941 Dependent resurvey by Guy R. Veal.

Guy R. Veal set a 2" diameter by 36" long iron pipe with a brass cap stamped: U.S.  
 General Land Office Survey, 1/4, S15, S22, 1941.

Description of corner evidence found:

Monument as described and in place, from which the following bear:

All bearing trees dead.

Description of monument and accessories I established to perpetuate the original location of this corner.

Blazed and scribed the following new bearing trees:

Sugar Maple	7"	N.68°E.	49.77 feet
Sugar Maple	8"	S.35°W.	15.86 feet
Sugar Maple	6"	N.46°W.	32.30 feet
Steel sign post		S.67°E.	1.21 feet

Dated at Iron River, MI, this 2nd day of November, 1987.

Signature Gary L. Pisoni Title Land Surveyor Registration No. S-1634  
 (County Surveyor, Registered Land Surveyor, or other duly authorized official)

Office of Register of Deeds, County of Forest, I hereby certify that the within  
 instrument was filed in this office for record on the 5th day of February, 1988  
 at 12:45 clock P M.

Paul H. Schenck  
 (Register of Deeds)

By \_\_\_\_\_ Deputy

44012150020


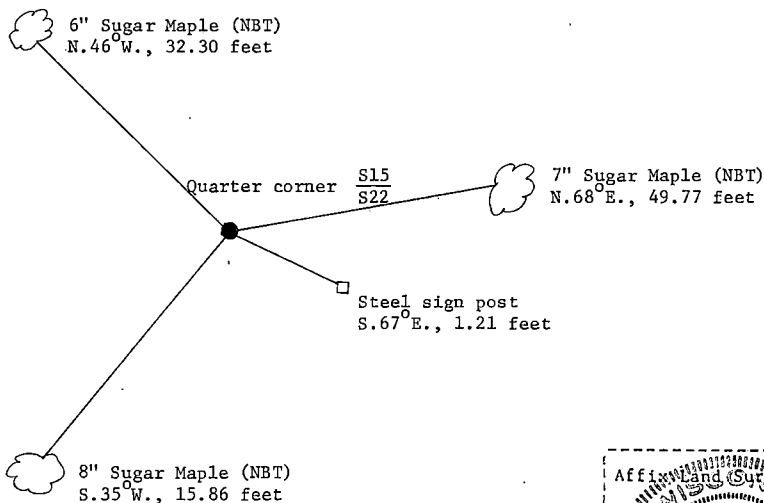
- (e) Describe any material discrepancy between the location of the corner as restored or reestablished and the location of that corner as previously restored or reestablished by distance and direction. Show the discrepancy on the plan view drawing under (d), above. Show the distances between the corner as previously restored or reestablished and (1) the corner as restored or reestablished, and (2) to at least 2 of the witness monuments shown on the drawing in (d), above.

See drawing below.

- (f) Was the corner restored through acceptance of (1) an obliterated evidence location, or, (2) a found perpetuated location?

Restored through acceptance of a found perpetuated location.

- (g&h) Was the corner reestablished through lost corner proportionate methods? If so, show the method, including the directions and distances to other public land survey corners used as evidence or used for proportioning in determining the corner location?



- (i) I, Gary L. Pisoni  
 (type or print name) certify that the corner location shown on this record was determined by me or under my direction and control and that this U.S. Public Land Survey Monument Record is correct and complete to the best of my knowledge and belief.

Signature

Date

Survey requested by:

Jeffrey F. Kott  
 District Ranger

Date

## CERTIFIED LAND CORNER RESTORATION

State of Wisconsin

County of Forest

ss.

I, William B. Cochrane, do hereby certify that on the 4th day of February, 19 76, I found evidence of the Southeast Section corner of Section 15 Township 40 North, Range 12 East, Fourth Principal Meridian, as described hereon; and that from this evidence I established a new monument and accessories as described hereon to perpetuate the original location of this corner:

## Description of original monument and accessories and subsequent restorations:

Dependent resurvey in 1941 by Guy R. Veal  
From the remains of original evidence, set a concrete monument, 6 ins. diameter, 24 ins. long, 18 ins. in the ground with a brass cap stamped:  
T40N, R12E, S14, S15, S22, S23, 1941 From which the following bear:  
Yellow Birch, 9 ins., N76° 30'E, 37.5 lks.  
Yellow Birch, 6 ins., S45° 15'E, 43.5 lks.  
W. Pine, 5 ins. S66° 15'W, 33.0 lks.  
Yellow Birch, 8 ins., N84°W, 56.5 lks.

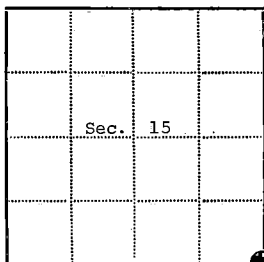

## Description of corner evidence found:

Monument as described above  
Yellow Birch, 12 ins., N76°E, 37.5 lks.  
Yellow Birch, 6 ins., S45°E, 43.5 lks.  
W. Pine, 8 ins., S66°W, 33 lks.  
Yellow Birch, 8 ins., N84°W, 56.5 lks. (dead snag)

## Description of monument and accessories I established to perpetuate the location of this corner:

Blazed and scribed the following new bearing tree:

Hemlock, 8 ins., N88°W, 24.48 feet  
Set a steel sign post, north of the monument, 0.50 ft.



● - Corner monument restored

□ -

Resident witnesses.....

Dated at Three Lakes Wisconsin, this 16th day of April, 19 76.

Signature William B. Cochrane Title Survey Technician  
(County Surveyor, Registered Land Surveyor, or other duly authorized official)

Surveyors Registration No. S-1107

DOCUMENT NUMBER

109613

Office of Register of Deeds County of Forest

I hereby certify that the within instrument was filed in this office for record on the 2nd day of July, 19 76, and was filed in Book No. \_\_\_\_\_ Page No. \_\_\_\_\_ of County Records.

Signature Eugene Statutory Title Register of Deeds

Township 40 North, Range 12 East, Section 15, Index No. N-17, Page No. \_\_\_\_\_

44012150000

N17

# U.S. PUBLIC LAND SURVEY MONUMENT RECORD

Index No. N-21

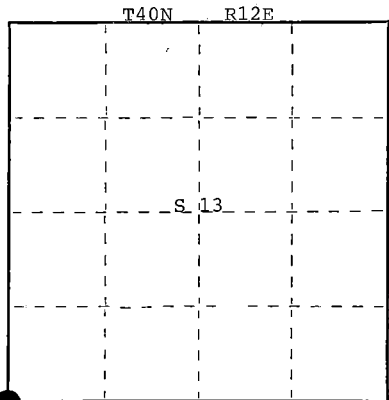
State of Wisconsin }  
County of Forest } ss.

I, Robert H. Winat, do hereby certify that on the 3 day of SEPTEMBER, 1984, I found evidence of the Section corner of 13, 14, 23, 24 Township 40, North, Range 12 East, Fourth Principal Meridian, as described hereon; and that from this evidence I established a new monument and accessories as described hereon to perpetuate the original location of this corner.

Resident witnesses:

Robert H. Winat

Michael G. Stevens



● = Corner monument restored.

History of original corner establishment:

1859-Wm. Daugherty, Deputy Surveyor, set wood post.  
BT's 8" Tamarack S35°W 13 lks. (8.58 ft.)  
9" Tamarack N10°E 12 lks. (7.92 ft.)

1941-G.L.O., corner set at proportionate distance. No remaining evidence of post or BT's. New BT's as follows:  
10" Spruce N76°15'E 41 lks. (27.06 ft.)  
12" Cedar S87°E 70 lks. (46.20 ft.)  
6" Cedar S68°15'W 84 lks. (55.44 ft.)  
11" Cedar N72°30'W 38 lks. (25.08 ft.)

Description of corner evidence found: Set a 2"x36" brass capped iron pipe 27" in the ground, stamped to identify corner.

1984-North Country Surveyors found 2" brass capped iron pipe. Stamped to identify corner.

5" Cedar (in very poor condition) S63°30'W 55.58 ft.  
16" Cedar S10°E 56.73 ft.  
18" Spruce S73°W 53.18 ft.

Description of monument and accessories I established to perpetuate the original location of this corner.

New bearing trees

6" Balsam Fir N53°30'W 16.51 ft.  
12" Ash N19°E 33.25 ft.  
Sign Post, Steel Easterly 1.7 ft.

All BT's were brought up to standard by placing a nail in side, placing new BT signs on side facing corner and away-painted red ring on trees.

(OVER)

Dated at EAGLE RIVER, Wis., this 6 day of NOVEMBER, 1984

Signature Robert H. Winat Title L.S. Registration No. 1060

(County Surveyor, Registered Land Surveyor, or other duly authorized official)

Office of Register of Deeds, County of Forest, I hereby certify that the within instrument was filed in this office for record on the 24th day of July, 1985 at 1:10 o'clock P. M.

Paul Aschenbrenner  
(Register of Deeds)

By..... Deputy

FORM NO. 985-A

PLATE 1000

Stock No. 26273

128449

DOCUMENT NUMBER

44012140000

- (e) Describe any material discrepancy between the location of the corner as restored or reestablished and the location of that corner as previously restored or reestablished by distance and direction. Show the discrepancy on the plan view drawing under (d), above. Show the distances between the corner as previously restored or reestablished and (1) the corner as restored or reestablished, and (2) to at least 2 of the witness monuments shown on the drawing in (d), above.

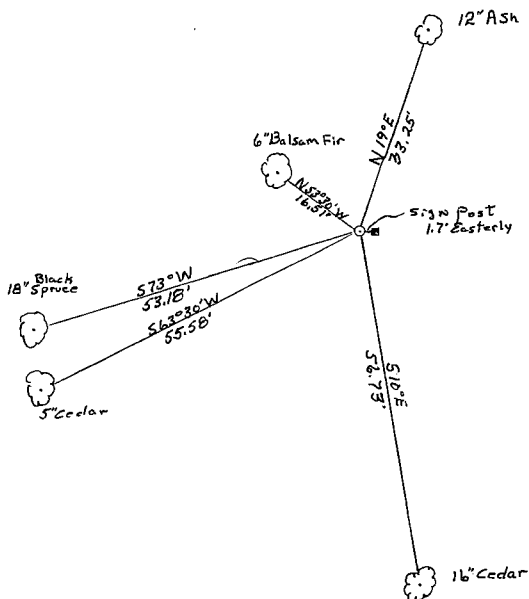
N/A

- (f) Was the corner restored through acceptance of (1) an obliterated evidence location, or, (2) a found perpetuated location?


2

- (g&h) Was the corner reestablished through lost corner proportionate methods? If so, show the method, including the directions and distances to other public land survey corners used as evidence or used for proportioning in determining the corner location?

N/A



Scale 1"=20'



- (i) I, Robert H. Winat RLS 1040  
(type or print name) certify that the corner location shown on this record was determined by me or under my direction and control and that this U.S. Public Land Survey Monument Record is correct and complete to the best of my knowledge and belief.

Robert H. Winat  
Signature

6 Nov. '84  
Date

# U.S. PUBLIC LAND SURVEY MONUMENT RECORD

Index No. N-23

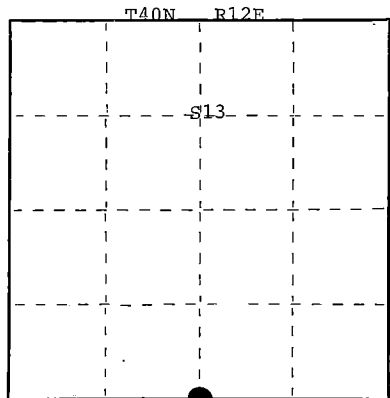
State of Wisconsin }  
County of Forest } ss.

I, Robert H. Winat, do hereby certify that on the 13 day of September, 1984, I found evidence of the South Quarter corner of Section 13 Township 40 North, Range 12 East, Fourth Principal Meridian, as described hereon; and that from this evidence I established a new monument and accessories as described hereon to perpetuate the original location of this corner.

Resident witnesses:

Robert H. Winat

Michael G. Stevens



● = Corner monument restored.

History of original corner establishment:

1859-Wm. Daugherty, Deputy Surveyor, set wood post.  
BT's 10" Birch S33°E 14 lks. (9.24 ft.)  
7" Fir S18°W 9 lks. (5.94 ft.)  
1941-Guy R. Veal Dependent Resurvey 2"x36" iron post 27" in ground, proportionate distance. There is no remaining evidence of post or trees.  
New BT's 5" W. Birch S16°30'W 6 lks. (3.96 ft.)  
6" W. Birch N67°W 42 lks. (27.72 ft.)

Description of corner evidence found:

1984-R. H. Winat (North Country Surveyors) found 2" iron pipe with brass cap stamped to identify corner.

8" W. Birch S17°W 3.80 ft.  
9" Balsam (over grown) S51°E 12.28 ft. (origin unknown).  
No evidence of 6" White Birch N67°W, 27.72'.

Description of monument and accessories I established to perpetuate the original location of this corner.

Placed nail in BT's at root crown to bring to std. Blazed, painted and scribed painted red ring around trees.

New Corner references

8" Maple N27°W 37.55 ft.  
8" W. Birch N19°E 24.69 ft.  
Steel Sign Post East 2.00 ft.

(OVER)

Dated at EAGLE RIVER, Wis., this 6 day of NOVEMBER, 1984

Signature Robert H. Winat Title L.S. Registration No. 1060  
(County Surveyor, Registered Land Surveyor, or other duly authorized official)

Office of Register of Deeds, County of Forest, I hereby certify that the within instrument was filed in this office for record on the 24th day of July, 1985 at 1:10 o'clock P. M.

Paul Aschbacher  
(Register of Deeds)

By \_\_\_\_\_ Deputy

44012130020

- (e) Describe any material discrepancy between the location of the corner as restored or reestablished and the location of that corner as previously restored or reestablished by distance and direction. Show the discrepancy on the plan view drawing under (d), above. Show the distances between the corner as previously restored or reestablished and (1) the corner as restored or reestablished, and (2) to at least 2 of the witness monuments shown on the drawing in (d), above.

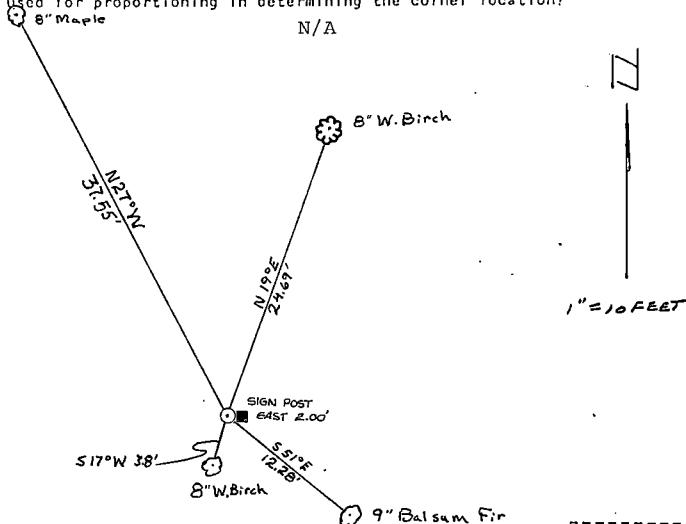
N/A

- (f) Was the corner restored through acceptance of (1) an obliterated evidence location, or, (2) a found perpetuated location?

(2)

- (g&h) Was the corner reestablished through lost corner proportionate methods? If so, show the method, including the directions and distances to other public land survey corners used as evidence or used for proportioning in determining the corner location?

N/A



- (i) I, Robert H. Winat R.L.S. 1040  
(type or print name) certify that the corner location shown on this record was determined by me or under my direction and control and that this U.S. Public Land Survey Monument Record is correct and complete to the best of my knowledge and belief.

Robert H. Winat  
Signature

6 Nov. '84  
Date



## CERTIFIED LAND CORNER RESTORATION

State of Wisconsin

County of Forest

ss.

I, Jean F. Resvick, do hereby certify that on the 22 day of June, 1964,  
I found evidence of the South Quarter corner of Section 13  
Township 40 North, Range 12 East, Fourth Principal Meridian, as described  
hereon; and that from this evidence I established a new monument and accessories as described hereon to per-  
petuate the original location of this corner:

## Description of original monument and accessories and subsequent restorations:

Surveyed in 1859, dependent resurvey in 1941 by Guy R. Veal  
Set iron post, 3 ft. long, 2 ins. diam., with brass cap mkd. 1/4,  
S13, S24, 1941 from which

A white birch, 5 ins. diam., bears S 16° 30' W, 6 lks. dist.

A white birch, 6 ins. diam., bears N 67° W, 42 lks. dist.

## Description of corner evidence found:

Found monument as described above from which

A white birch, 7 ins. diam., bears S 16° 30' W, 3.82 ft.

A white birch, 7 ins. diam., bears N 67° W, 27.72 ft.

Description of ~~monument and~~ accessories I established to perpetuate the original location of this corner:

Blazed and scribed the following new bearing tree

A balsam, 6 ins. diam., bears S 50° E, 12.38 ft. or 18.8 lks. dist.

REGISTER'S OFFICE }  
Forest County, Wis. }

90028

Received for record this 21 day of May

A. D., 1965 at 8:30 o'clock A M. and

recorded in Vol. I of Corner Rest

page N-23.

ANNA PETERSON

Karl A. Huger Dip.  
Register of Deeds

Resident witnesses

Dated at Rhinelander Wisconsin, this 27th day of April,  
1965.

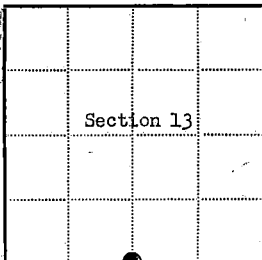
Signature Jean F. Resvick Title Cadastral Surveyor  
(County Surveyor, Registered Land Surveyor, or other duly authorized official)

Surveyors Registration No. S-802

Office of \_\_\_\_\_ County of \_\_\_\_\_  
I hereby certify that the within instrument was filed in this office for record  
on the \_\_\_\_\_ day of \_\_\_\_\_ 19\_\_\_\_\_, and was filed in Book  
No. \_\_\_\_\_ Page No. \_\_\_\_\_ of County Records.


Signature \_\_\_\_\_ Title \_\_\_\_\_

Township 40 North, Range 12 East, Section 13, Index No. N-23, Page No. \_\_\_\_\_



● = Corner monument restored

□ =



N23

# U.S. PUBLIC LAND SURVEY MONUMENT RECORD

Index No. N-25

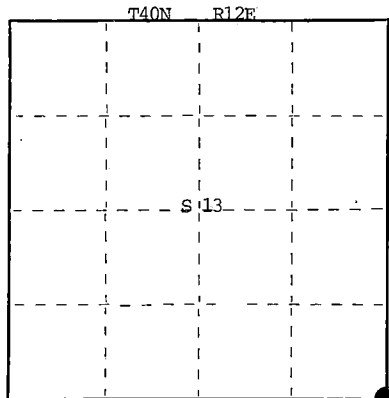
State of Wisconsin }  
County of Forest } ss.

I, Robert H. Winat, do hereby  
certify that on the 13 day  
of SEPTEMBER, 1984, I found  
evidence of the South East Section  
corner of Section 13  
Township 40, North, Range  
12 East, Fourth Principal Meridian,  
as described hereon; and that from this evidence  
I established a new monument and accessories  
as described hereon to perpetuate the original  
location of this corner.

Resident witnesses:

Robert H. Winat

Michael G. Stevens



● = Corner monument restored.

History of original corner establishment:

1857-Original Survey on town line (R12 & 13), Alfred Millard, U.S. Government  
Deputy Surveyor. Set wood post.

BT's 11" Fir N50°E 4 lks. (2.64 ft.)  
12" Sugar Maple N30°W 14 lks. (9.24 ft.)  
12" Maple S18°W 40 lks. (26.40 ft.)  
18" Sugar Maple S30°W 27 lks. (17.82 ft.)

1941-G.L.O. Dependant Resurvey-Post not found. Found O.B.T. blaze by base and  
old stump hole.

BT's 12" Hemlock N30°E 44 lks. (29.04 ft.)  
~~Description of corner evidence found:~~ 16" Hemlock S64°30'E 51 lks. (33.66 ft.)  
16" Hemlock S49°W 75 lks. (49.50 ft.)  
14" Hemlock N67°30'W 34 lks. (22.44 ft.)

1965-Jean F. Resvick-Corner form on file-Doc. No. 90029

1982-Pisoni- Hemlock (dead) N30°E 29.52 ft.  
8" Maple S73°E 2.15 ft.  
11" Maple S24°W 31.65 ft.  
Hemlock (dead) S49°W 49.50 ft.  
Wood post SE 1.0 ft.

New BT's by Pisoni: 14" Hemlock N62°E 48.43 ft.  
8" Maple N70°W 10.95 ft.

~~Description of monument and accessories as established by the original location of this corner.~~  
Description of corner evidence found:  
1984-North Country Surveyors-R-A

16" Hemlock N30°E 29.35 ft. (rampike)  
8" Sugar Maple S72°E 21.32 ft.  
14" Hemlock N63°E 48.29 ft.  
11" Sugar Maple S23°30'W 31.38 ft.  
16" Hemlock (rampike) S51°30'W 49.98 ft. scribing visible  
8" Sugar Maple N71°W 10.94 ft.  
13" Hemlock N69°W 17.58 ft. No painted on tree  
4" x 4" wood post S50°E 1.1 ft.  
2" iron pipe with brass cap stamped to identify corner

Continued on back side...

Dated at EAGLE RIVER, Wis., this 6 day of NOVEMBER, 1984

Signature Robert H. Winat Title L.S. Registration No. 1060  
(County Surveyor, Registered Land Surveyor, or other duly authorized official)

Office of Register of Deeds, County of Forest, I hereby certify that the within  
instrument was filed in this office for record on the 24th day of July, 1985  
at 1:10 o'clock P. M.

Paul Hochstetler  
(Register of Deeds)

By \_\_\_\_\_ Deputy

44812 130000

- (e) Describe any material discrepancy between the location of the corner as restored or reestablished and the location of that corner as previously restored or reestablished by distance and direction. Show the discrepancy on the plan view drawing under (d), above. Show the distances between the corner as previously restored or reestablished and (1) the corner as restored or reestablished, and (2) to at least 2 of the witness monuments shown on the drawing in (d), above.

N/A

Continued from front page:

Description of monument and accessories I established to perpetuate the original location of this corner.

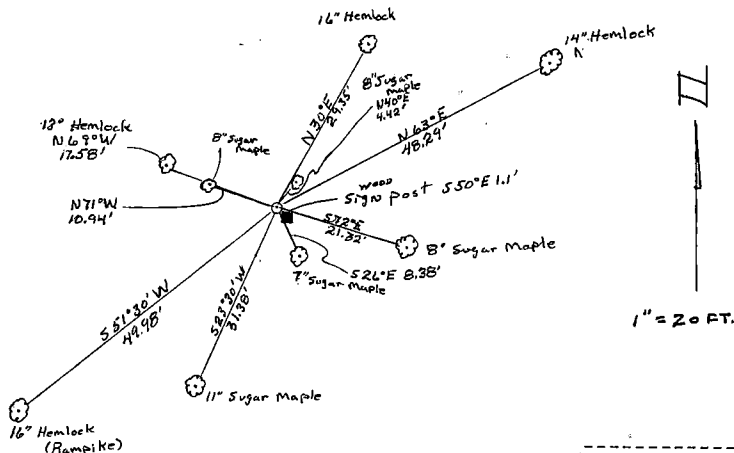
New BT's	7" Sugar Maple	S26°E	8.38 ft.
	8" Sugar Maple	N40°E	4.42 ft. (1941 BT tag partially
	4" wood sign post	S50°E	1.10 ft. consumed by tree)

- (f) Was the corner restored through acceptance of (1) an obliterated evidence location, or, (2) a found perpetuated location?

(2)

- (g&h) Was the corner reestablished through lost corner proportionate methods? If so, show the method, including the directions and distances to other public land survey corners used as evidence or used for proportioning in determining the corner location?

N/A



- (i) I, Robert H. Winat R.L.S. 1040  
 (type or print name) certify that the corner location shown on this record was determined by me or under my direction and control and that this U.S. Public Land Survey Monument Record is correct and complete to the best of my knowledge and belief.

Robert H. Winat  
 Signature

6 Nov. 1984  
 Date

## CERTIFIED LAND CORNER RESTORATION

State of Wisconsin

County of Forest

ss.

I, Jean F. Resvick, do hereby certify that on the 22 day of June, 19 64, I found evidence of the Northeast Section corner of Section 24 Township 40 North, Range 12 East, Fourth Principal Meridian, as described hereon; and that from this evidence I established a new monument and accessories as described hereon to perpetuate the original location of this corner:

## Description of original monument and accessories and subsequent restorations:

Surveyed in 1858

Dependent resurvey in 1941 by Guy R. Veal

Set iron post, 3 ft. long, 2 ins. diameter, 27 ins. in the ground, for corner of Sections 13, 18, 19 and 24 with brass cap mkd. T40N, R12E, R13E, S13, S18, S24, S19, 1941, from which

A maple stump, 20 ins. diam., bears S 53° E, 27 lks. dist.

A hemlock, 12 ins. diam., bears N 30° E, 44 lks. dist.

A hemlock, 16 ins. diam., bears S 64° 15' E, 51 lks. dist.

A hemlock, 16 ins. diam., bears S 49° W, 75 lks. dist.

A hemlock, 14 ins. diam., bears N 67° 30' W, 34 lks. dist.

## Description of corner evidence found:

Monument found as described above from which

A hemlock, 15 ins. diam., dead, scribing readable, bears S 64° 15' E, 33.18 ft.

A hemlock, 17 ins. diam., almost dead, bears N 30° E, 29.52 ft.

A hemlock, fallen, bears N 67° 30' W.

A hemlock, 19 ins. diam., bears S 49° W, 49.50 ft.

Description of ~~monument and~~ accessories I established to perpetuate the original location of this corner:

Blazed and scribed the following new bearing trees

A sugar, 5 ins. diam., bears S 73° 15' E, 21.15 ft or 32.0 lks. dist.

A sugar, 6 ins. diam., bears S 24° W, 31.65 ft. or 48.0 lks. dist.

 REGISTER'S OFFICE }  
 Forest County, Wis.

90029

Received for record this 21 day of MayA. D. 19 65 at 8:30 o'clock A M. andrecorded in Vol. I of Corner Restpage N-25.

ANNA PETERSON

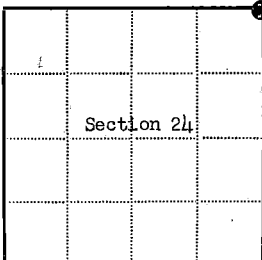
Karl A. Unger

Resident witnesses. Register of Deeds

 Dated at Rhineland Wisconsin, this 27th day of April, 19 65.

 Signature Jean F. Resvick Title Cadastral Surveyor  
 (County Surveyor, Registered Land Surveyor, or other duly authorized official)
Surveyors Registration No. S-802
 Office of \_\_\_\_\_ County of \_\_\_\_\_  
 I hereby certify that the within instrument was filed in this office for record on the \_\_\_\_\_ day of \_\_\_\_\_ 19 \_\_\_\_\_, and was filed in Book No. \_\_\_\_\_ Page No. \_\_\_\_\_ of County Records.

Signature \_\_\_\_\_ Title \_\_\_\_\_

Township 40 North, Range 12 East, Section 24, Index No. N-25, Page No. \_\_\_\_\_
☒ = Corner monument restored

☐ =


N25

## CERTIFIED LAND CORNER RESTORATION

State of Wisconsin

County of Forest

ss.

I Jean F. Resvick, do hereby certify that on the 30th day of September, 19 74, I found evidence of the west quarter corner of Section 19 Township 40 North, Range 12 East, Fourth Principal Meridian, as described herein; and that from this evidence I established a new monument and accessories as described hereon to perpetuate the original location of this corner:

## Description of original monument and accessories and subsequent restorations:

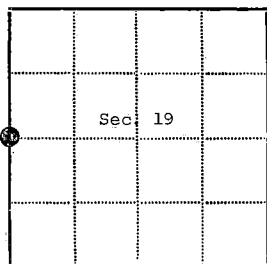

Survey in 1857 by Alfred Millard  
 Dependent Resurvey in 1926 by Guy R. Veal  
 Set iron post 3 feet long, 2 inches diameter with brass cap marked:  $\frac{1}{4}$ , S24, S19, 1926  
 Hemlock 16, S16°45'E, 15 lks  
 Hemlock 18, N40°00'W, 31 lks

## Description of corner evidence found:

Monument as described above  
 Hemlock 22, S17°E, 10.5 feet  
 Hemlock stump 20, N40W, 20.5 feet

Description of ~~monument and~~ accessories I established to perpetuate the location of this corner:

Blazed and scribed new bearing tree  
 Hemlock 22, N5W, 13.73 feet  
 Set steel sign post 0.5 feet west of monument



- - Corner monument restored  
 □ -

Resident witnesses.....

Dated at Rhinelanders Wisconsin, this 20 day of March, 19 75.

Signature Jean F. Resvick Title Land Surveyor  
 (County Surveyor, Registered Land Surveyor, or other duly authorized official)

Surveyors Registration No. S-802 Document Number 106877

Office of Register of Deeds County of Forest

I hereby certify that the within instrument was filed in this office for record on the 31st day of March, 19 75, and was filed in Book Corner No. Restorations Page No. P-1 of County Records.

Signature Eugene Stutzman Title Register of Deeds

Township 40 North, Range 12 East, Section 19, Index No. P-1, Page No. P

4401242000

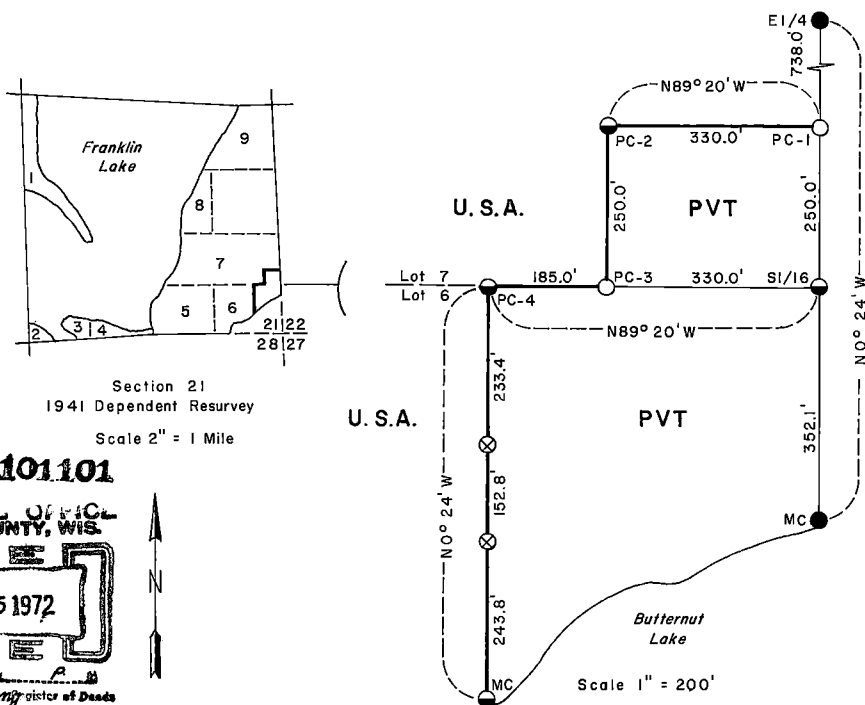
P  
1

# PLAT OF SURVEY U. S. Government Land

Being lots 1, 3, 4, 5, and 9; SE1/4NE1/4;  
and parts of lots 6 and 7 all in Section 21.

Township 40 North, Range 12 East, Fourth Principal Meridian

COUNTY OF FOREST, STATE OF WISCONSIN



## LEGEND

- 1941 General Land Office Dependent Resurvey Monument
- Corner position marked by a 2 inch inside diameter by 5 foot long concrete filled galvanized iron pipe capped with a 3 inch diameter brass tablet stamped to identify corner.
- Corner position in road marked by a 6 inch diameter by 30 inch long concrete post with top inserted brass tablet stamped to identify corner. Top of post below road surface.
- ⊗ Boundary line sign post.
- Boundary U. S. Government Land
- MC Meander Corner

44012212000

P1

# PLAT OF SURVEY

## U. S. Government Land

Being lots 1, 3, 4, 5, and 9; SE1/4NE1/4;  
and parts of lots 6 and 7 all in Section 21.  
Township 40 North, Range 12 East, Fourth Principal Meridian  
COUNTY OF FOREST, STATE OF WISCONSIN

### SURVEY NOTES

This survey was made by the U.S. Department of Agriculture, Forest Service, for the purpose of marking the corners and boundary lines of U.S. Government land within Government Lots 6 and 7 of section 21, township 40 north, range 12 east, fourth principal meridian, Forest County, Wisconsin as shown on the plat map herewith. The property line boundary surveyed is in accordance with U.S. Government Disclaimer description dated September 17, 1941 as recorded in the Forest County deed records.

A dependent resurvey of this township was made by the General Land Office in 1941.

The corner positions are monumented as shown on the map legend. The boundary line posts are at the locations shown on the plat map.

### Property Corners Established

1. South Sixteenth Corner to Section 21.

Corner established at midpoint and on line between southeast corner and east quarter corner of section 21.

Corner references:

Yellow birch 12"	N.22 E.	29.5 feet
Yellow birch 9"	N.48 W.	27.0 feet

2. Property Corner No. 1.

Corner established on section line and 250 feet north of southeast corner of Lot 7 (South sixteenth corner).

Corner references:

Hemlock 12"	N.17 W.	36.2 feet
Maple 12"	N.34 E.	51.7 feet
W.C. monument	N.0 24'W.	10.99 feet
Property corner (Section 22)	N.0 24'W.	30.9 feet

3. Property Corner No. 2.

Corner established 330 feet west of section line and 250 feet north of south line of Lot 7.

Corner references:

Hemlock 11"	N.19 E.	32.5 feet
Hemlock 9"	N.46 W.	36.0 feet
Steel sign post	N.W.	1 foot

# PLAT OF SURVEY

## U. S. Government Land

Being lots 1, 3, 4, 5, and 9; SE1/4NE1/4;  
and parts of lots 6 and 7 all in Section 21.  
Township 40 North, Range 12 East, Fourth Principal Meridian.

COUNTY OF FOREST, STATE OF WISCONSIN

4. Property Corner No. 3.

Corner reestablished on south line of Lot 7 and 330 feet west of section line.  
Corner references:

Hemlock 13"	N.37°W.	44.3 feet
Maple 7"	N.81°W.	48.3 feet
Line post	West	36.9 feet
Line post	North	81.0 feet

5. Property Corner No. 4.

Corner established on north line of Lot 6 and 515 feet west of section line.  
Corner references.

Maple 10"	N.23°E.	22.5 feet
Hemlock 9"	N.72°W.	26.9 feet
Steel sign post	N.W.	1 foot

6. Property Line Corner.

Corner established as meander corner on north shore of Butternut Lake and being on a line south from property corner no. 4 and parallel with the east line of section 21.

Corner references:

Maple 7"	S.36°W.	5.8 feet
Tamarack 8"	N.80°W.	18.4 feet

The field notes of this survey and a copy of this plat of survey are on file in the Forest Supervisor's Office at Rhinelander, Wisconsin.

### SURVEYOR'S AFFIDAVIT

State of Wisconsin)  
County of Forest )ss

I, Jean F. Resvick, land surveyor, U.S. Forest Service, and a registered land surveyor in the State of Wisconsin hereby certify that I have surveyed and marked the property line boundary for those parts of Government Lots 6 and 7 in section 21, township 40 north, range 12 east, fourth principal meridian, State of Wisconsin as shown on the plat map herewith.

The plat map and notes herewith are a correct representation of the corners and lines established. I have surveyed the location of Government Lots 6 and 7 in accordance with the rules for the survey of the public lands and with the statutes of the State of Wisconsin.



*Jean F. Resvick*

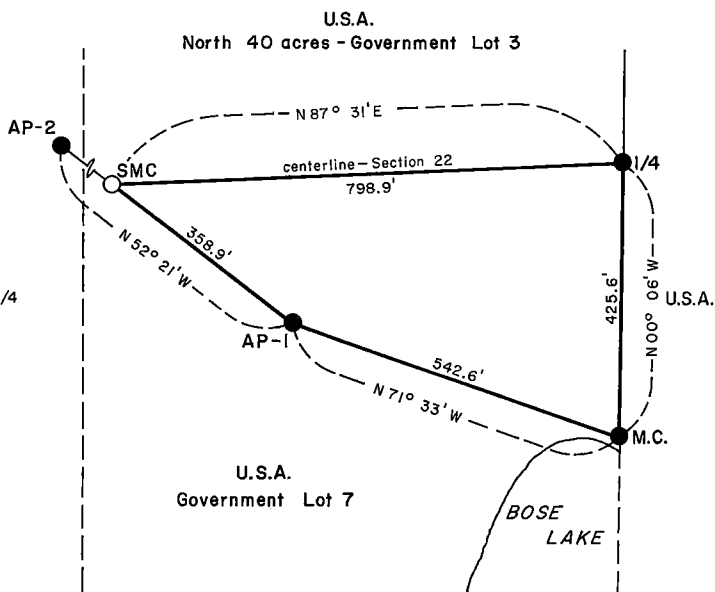
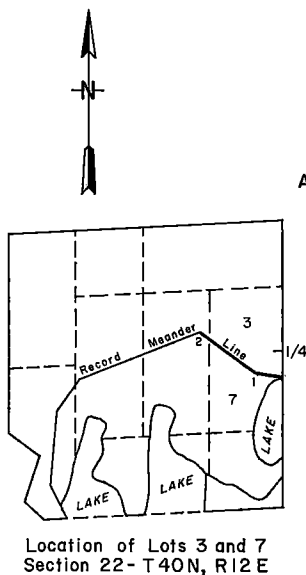
Land Surveyor, U.S. Forest Service  
R.L.S. State of Wisconsin  
Certificate S-802



Sheet 1 of 4

PLAT OF SURVEY  
U.S. GOVERNMENT LAND

Being North 40 acres Government Lot 3 & Government Lot 7 - Section 22  
Township 40 North, Range 12 East, Fourth Principal Meridian  
FOREST COUNTY, WISCONSIN



## LEGEND

- BLM monument.
- Corner position marked by 2 inch inside diameter by 3 foot long concrete filled galvanized iron pipe capped with a 3 inch diameter brass tablet stamped to identify corner.
- Boundary line - U.S. Government land.
- U.S.A. U.S. Government land.
- Document No. 1085

Document No. 108566

REGISTER'S OFFICE }  
Forest County, Wis. }

Received for record this 14<sup>th</sup> day of JANUARY  
A. D. 1976 at 10:15 o'clock A. M.

FILE NO. P-17 0 **CORNER RESTORATIONS**

446/2222000

SURVEY NOTES

The original Government survey of section 22 was made in 1859. In 1941 the Bureau of Land Management made a dependent resurvey of township 40 north, range 12 east as a retracement and reestablishment of the lines of the original Government survey. Due to gross errors in the original government survey all public lands were not included within the original survey. By an extension survey in 1943 the original record meander lines within section 22 were established as fixed boundaries and additional Government lotting was established within these fixed boundaries. A fixed boundary was established between Government Lot 3 from the original Government survey and Government Lot 7 established by the 1941 and 1943 dependent and extension surveys.

In 1935 the U.S. Government acquired title to the north 40 acres of Government Lot 3 bounded on the south by the east-west centerline of section 22 and by the record meander line established as a fixed boundary by the Bureau of Land Management dependent and extension surveys of 1941 and 1943 under authority for the resurvey contained in the BLM letter 1858603E dated March 21, 1941. Adjoining Government Lot 7 within the fixed boundary of the record meander line is reserved public domain by Proclamation No. 2035, dated 1933.

The purpose of this survey was to recover those corners of the 1941 and 1943 BLM surveys that identify the boundaries of Government Lots 3 and 7 and to establish the south line of the north 40 acres of Government Lot 3.

The corner positions are marked by the monument described in the map legend. The special meander corner position was established to within an accuracy of one part in 3000. The bearings between corner positions are referenced to the bearings of the BLM surveys.

The field notes of this survey and a copy of this plat of survey are on file in the Forest Supervisor's Office at Rhinelander, Wisconsin.

Corners Recovered1. Quarter Corner to Sections 22-23.

Corner found marked by brass cap concrete monument from 1941 BLM dependent resurvey.

Corner references:

Maple 23"	N. 21°E.	6.0 feet
Hemlock 15"	S. 2°E.	14.5 feet
Yellow Birch 13"	N. 22°W.	33.7 feet
Sign post	NE	0.9 foot

2. Meander Corner to Sections 22-23.

Corner on north side of Bose Lake found marked by brass cap iron pipe movement from 1941 BLM dependent resurvey.

Corner references:

Norway Pine 20"	N. 75°E.	7.9 feet
White Pine stump	N. 33°E.	3.3 feet
Norway Pine 16"	S. 70°E.	51.5 feet
White Birch 6"	S. 73°W.	2.0 feet
Sign post	SE	1.0 foot
Lake	South	24 feet

3. Angle Point No. 1.

Angle point of record meander line found marked by brass cap concrete monument from 1943 BLM extension survey.

Corner references:

Maple 21"	S. 13°30'E.	45.5 feet
Yellow birch 17"	N. 16°W.	31.0 feet
Sign post	S. 65°W.	0.8 foot

4. Angle Point No. 2.

Monument recovered in place from 1943 BLM extension survey.

Corner Established

1. Special Meander Corner.

Corner established at point of intersection of east-west centerline of section 22 and the record meander line between angle points 1 and 2 as monumented by the 1943 BLM extension survey.

Corner references:


Yellow Birch 14"	N. 25°E.	36.3 feet
Hemlock 13"	S. 30°W.	24.5 feet

SURVEYOR'S AFFIDAVIT

State of Wisconsin) ss  
County of Forest )

I, Jean F. Resvick, Land Surveyor, U.S. Forest Service, and a registered land surveyor in the State of Wisconsin hereby certify that I have retraced and recovered the corners on the record meander line from the meander corner on the east line of section 22 to angle point 2 and have established the point of intersection of the east-west centerline of section 22 with the line between angle points 1 and 2 all in section 22, township 40 north, range 12 east, fourth principal meridian, State of Wisconsin.

The plat map and survey notes are a correct representation of the corners recovered and established. This survey was made in accordance with the rules for the survey of the public lands and with the statutes of the State of Wisconsin.



*Jean F. Resvick*

Land Surveyor, U.S. Forest Service  
R.L.S. State of Wisconsin  
Certificate S-802

Date of Survey: May 1975

## CERTIFIED LAND CORNER RESTORATION

State of Wisconsin

County of Forest

ss.

I William B. Cochran, do hereby certify that on the 17th day of January, 1975, I found evidence of the East Quarter corner of Section 23 Township 40 North, Range 12 East, Fourth Principal Meridian, as described hereon; and that from this evidence I established a new monument and accessories as described hereon to perpetuate the original location of this corner:

## Description of original monument and accessories and subsequent restorations:

Dependent resurvey of 1941 by Guy R. Veal

At proportionate distance set an iron post 3 feet long, 2 ins. diameter, 27 ins. in the ground with a brass cap marked: 1/4, S23, S24, 1941 From which: Poplar, 6" bears N68° 15'E, 14 lks., Poplar 6" bears N26° 30'W, 41 lks.

## Description of corner evidence found:

Monument as described above and in place.

Aspen snag, N68°E, 14 lks.

No evidence of the other aspen bearing tree.

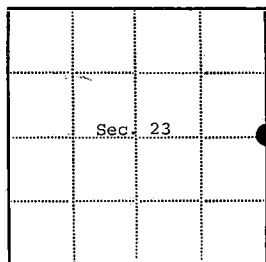
## Description of monument and accessories I established to perpetuate the location of this corner:

I blazed and scribed the following new bearing trees:

W. Spruce, 13", bears N66°E, 23.14 feet

W. Spruce, 5", bears N45°W, 55.44 feet

Set a steel sign post west of the monument, 0.50 feet



● - Corner monument restored

□ -

Resident witnesses.....

Dated at Three Lakes Wisconsin, this 20 day of January 1975.

William B. Cochran  
Signature William B. Cochran Title Land Surveyor  
(County Surveyor, Registered Land Surveyor, or other duly authorized official)

Surveyors Registration No. S-1107 Document Number 106878

Office of Register of Deeds County of Forest

I hereby certify that the within instrument was filed in this office for record on the 31st day of March 1975, and was filed in Book Corner No. Restorations Page No. P-21 of County Records.

Signature Eugene Stutzman Title Register of Deeds

Township 40 North, Range 12 East Section 23 Index No. P-21, Page No. 44012232000

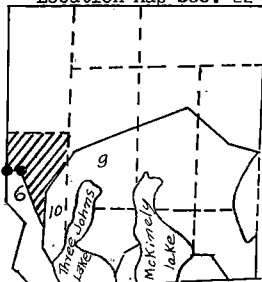
PP-13-11

CERTIFIED LAND CORNER RESTORATION

Township 40 North, Range 12 East, 4th P.M. Wisconsin Government Lot 6, Section 22  
State of Wisconsin )  
County of Forest ) SS

I, Jean F. Resvick, do hereby certify that on the 30th day of November 1964, I found

Location Map-Sec. 22



evidence of the property corners in Government lot 6, T40N, R12E as established and described for Fred Rueping by Genisot Engineer Company of Rhinelander, Wisconsin in October 1963. The plat hereon is a correct representation of the corners found and the monuments and accessories used to perpetuate the original location of these property corners.

Corners monumented and corner accessories established are:

Property corners Three (PC-3) Corner position:

706.58 ft. south of west  $\frac{1}{4}$  corner on west section line.

Corner accessories established are:

Hemlock 12", N69°W, 11.03 ft.  
Maple 12", N67°E, 31.80 ft.

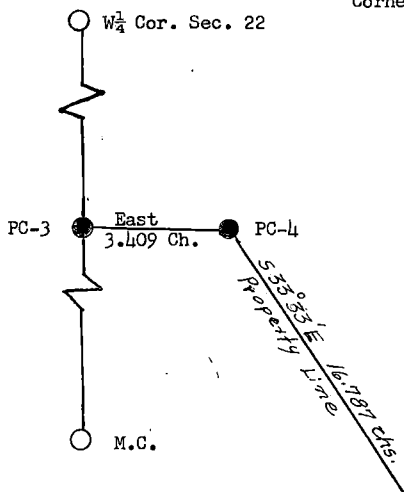
Property corner Four (PC-4) Corner position

established 225 feet east of PC-3.

Corner accessories are:


Hemlock 6", N49°30'E, 26.85 ft.  
Maple 12", S35°W, 7.18 ft.  
Maple 10", N21°W, 20.08 ft.

44012211500



- - G. L. O. Monuments - 1945 Resurvey
- - Iron pipe found replaced with 2"x5' long iron pipe capped with brass tablet.

U.S.A. Property in Government Lot 6



Dated at Rhinelander, Wisconsin, the  
89768 2nd day of March, 1965

REGISTER'S OFFICE }  
Forest County, Wis. }

Received for record this 9 day of March  
A.D. 1965 at 9 o'clock A. M. and  
the number        of       

Anna Peterson  
Register of Deeds

PP-13-11

## CERTIFIED LAND CORNER RESTORATION

State of Wisconsin

County of Forest

ss.

DOCUMENT NUMBER

00453

I, Jean F. Resvick, do hereby certify that on the 22nd day of September, 1970, I found evidence of the Angle Point #1 corner of Section 22 Township 40 North, Range 12 East, Fourth Principal Meridian, as described hereon; and that from this evidence I established a new monument and accessories as described hereon to perpetuate the original location of this corner:

## Description of original monument and accessories and subsequent restorations:

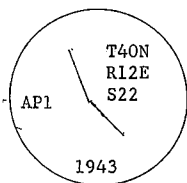
Surveyed in 1943 by H. D. Craig. Set a concrete monument 2 feet long, 4 inches in diameter, 20 inches in the ground, for angle point 1, Section 22, with a brass cap stamped; T40N, R12E, S22, AP1, 1943. From which the following bear:

Maple, 16" diameter, S13°30'E, 69 lks.

Y. Birch 15" diameter, N1°30'W, 47 lks.

## Description of corner evidence found:

Monument as described above.



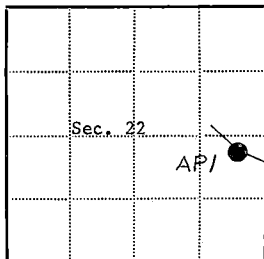
Maple, 21", bears S13°30'E, 45.5 feet  
Y. Birch 17", bears N16W, (record bearing is N1°30'W)  
31.0 feet. Scribing is visible on this tree

## Description of monument and accessories I established to perpetuate the original location of this corner:

Set a steel sign post S65W, 0.80 feet from the monument.



44012 221803



● = Corner monument restored

□ =

Resident witnesses

Dated at Rhinelander, Wisconsin, this 22nd day of Sept, 1970.

Signature Jean F. Resvick Title Cadastral Surveyor  
(County Surveyor, Registered Land Surveyor, or other duly authorized official)

Surveyors Registration No. S-802

Office of Register of Deeds, County of Forest,  
I hereby certify that the within instrument was filed in this office for record on the 16th day of March, 1971, and was filed in Book No. 1 Page No. AP-1 of County Records.

Signature Eugene Stutzman Title Register of Deeds

Township 40 North, Range 12 East, Section 22, Index No. AP1, Page No.

22-16/17-AP 1

## CERTIFIED LAND CORNER RESTORATION

State of Wisconsin

County of Forest

ss.

DOCUMENT NUMBER

**99451**

I, Jean F. Resvick, do hereby certify that on the 22 nd day of September, 1970, I found evidence of the North Meander corner of Section 22 and 23 Township 40 North, Range 12 East, Fourth Principal Meridian, as described hereon; and that from this evidence I established a new monument and accessories as described hereon to perpetuate the original location of this corner:

## Description of original monument and accessories and subsequent restorations:

Surveyed in 1859 by William E. Daugherty. Dependent Resurvey in 1941 by Guy R. Veal. From remains of original evidence, set a concrete monument, 2 feet long, 6 inches in diameter, 18 inches in the ground for meander corner of Sections 21 and 22 with an iron post 22 inches long, 1 inch in diameter, encased therein, with brass cap stamped to identify corner.

Norway pine 18, bears N75E, 12 lks.

White pine stub 28, bears N33W, 5 lks.

Norway pine 13, 78 lks. (in SE quadrant)

White pine 10, N77W, 97½ lks.

## Description of corner evidence found:

Iron pipe monument 3 feet long, 2 inches in diameter, 27 inches in ground with brass cap stamped to identify corner (recorded as concrete monument)

Norway 20, N75E, 7.90 feet

White pine stump, N33W, 3.3 feet

Norway pine 16, S70E, 51.5 feet

White pine (blow down, rotted) N77W, 64.5 feet

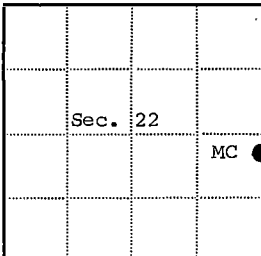
## Description of monument and accessories I established to perpetuate the original location of this corner:

Blazed and scribed the following new bearing tree

White Birch 6, S73W, 2.0 feet

Steel sign post with signs bears SE, 10 feet

44012221800



● = Corner monument restored

□ =

Resident witnesses

Dated at Rhinelanders Wisconsin, this 22 day of Nov. 1970.

Signature Jean F. Resvick Title Cadastral Surveyor  
(County Surveyor, Registered Land Surveyor, or other duly authorized official)

Surveyors Registration No. S-802

Office of Register of Deeds County of Forest

I hereby certify that the within instrument was filed in this office for record on the 16th day of March, 1971, and was filed in Book No. 1 Page No. P, Q-17 of County Records.

Signature Eugene Stetson Title Register of Deeds

Township 40 North, Range 12 East, Section 22, Index No. P, Q-17, Page No. \_\_\_\_\_

H017



# U.S. PUBLIC LAND SURVEY MONUMENT RECORD

Index No. R-7

State of Wisconsin }  
County of Forest } ss.

I, Gary L. Pisoni, do hereby  
certify that on the 16th day  
of August, 1989, I found  
evidence of the 1/4  
corner of Sections 20 and 29  
Township 40, North, Range  
12E, Fourth Principal Meridian,  
as described hereon; and that from this evidence  
I established a new monument and accessories  
as described hereon to perpetuate the original  
location of this corner.

Resident witnesses:

## History of original corner establishment:

Corner position established from the 1941 General Land Office dependent resurvey  
of this township. They set a 2" diameter iron pipe monument with a brass cap stamped  
to identify the corner. Corner references established in 1941: Oak 20" N 39°E  
30.67 feet; Hemlock S 59°E 25.15 feet

Corner references recovered in 1980 by U.S.F.S.:

Oak	20"	N 39°E	30.67 feet
Hemlock Stump		S 59°E	25.15 feet

New corner reference set by U.S.F.S. in 1980:

White Birch	13"	S 17°E.	14.47 feet
-------------	-----	---------	------------

Description of corner evidence found:

Monument as described and in place.

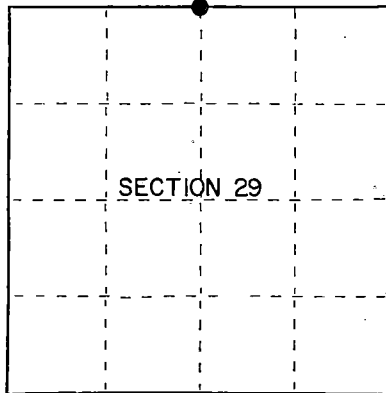
Corner references recovered:

Oak	24"	N 39°E	30.67 feet
Wood sign post		S 30°W	1.4 feet

Description of monument and accessories I established to perpetuate the original location of this corner.

Blazed and scribed the following new bearing trees:

Sugar Maple	8"	S 73°E	35.08 feet
Sugar Maple	5"	N 59°W	21.15 feet



● = Corner monument restored.

Dated at Iron River, MI, Wis., this 26th day of August, 1989

Signature Gary L. Pisoni Title Land Surveyor Registration No S-1634  
(County Surveyor, Registered Land Surveyor, or other duly authorized official)

Office of Register of Deeds, County of Forest, I hereby certify that the within  
instrument was filed in this office for record on the 8th day of March, 1990  
at 1:00 o'clock P. M.

Paul A. Schaeffer  
(Register of Deeds)

By \_\_\_\_\_ Deputy

FORM NO. 985-A  
U.S. GOVERNMENT PRINTING OFFICE

Stock No. 26273  
DOCUMENT NUMBER  
**139268**

44812200020

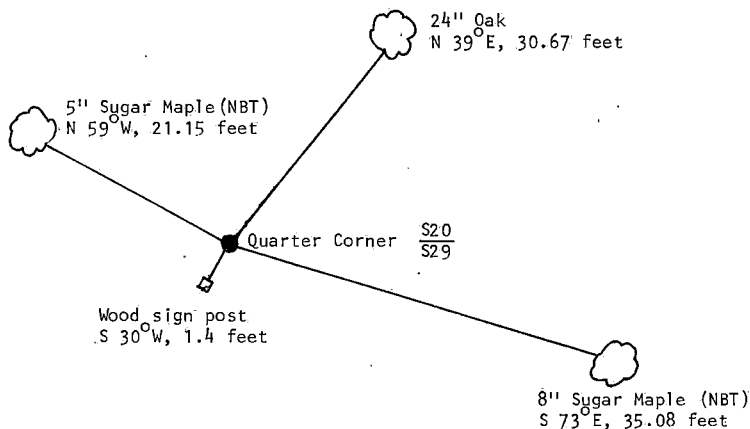
- (e) Describe any material discrepancy between the location of the corner as restored or reestablished and the location of that corner as previously restored or reestablished by distance and direction. Show the discrepancy on the plan view drawing under (d), above. Show the distances between the corner as previously restored or reestablished and (1) the corner as restored or reestablished, and (2) to at least 2 of the witness monuments shown on the drawing in (d), above.

See drawing below

- (f) Was the corner restored through acceptance of (1) an obliterated evidence location, or, (2) a found perpetuated location?

Restored through acceptance of a found perpetuated location.

- (g&h) Was the corner reestablished through lost corner proportionate methods? If so, show the method, including the directions and distances to other public land survey corners used as evidence or used for proportioning in determining the corner location?



Gary L. Pisoni

- (i) I, Gary L. Pisoni (type or print name) certify that the corner location shown on this record was determined by me or under my direction and control and that this U.S. Public Land Survey Monument Record is correct and complete to the best of my knowledge and belief.


Signature

Date

Survey requested by:

District Ranger

Date



## CERTIFIED LAND CORNER RESTORATION

State of Wisconsin

County of Forest

ss.

I, Jean F. Resvick, do hereby certify that on the 26th day of April, 1971, I found evidence of the North quarter corner of Section 28 Township 40 North, Range 12 East, Fourth Principal Meridian, as described hereon; and that from this evidence I established a new monument and accessories as described hereon to perpetuate the original location of this corner:

## Description of original monument and accessories and subsequent restorations:

Original survey by William E. Daugherty in 1859. Dependent resurvey by Guy R. Veal in 1941. The point for the quarter corner as determined from the remains of the original bearing trees. Set concrete monument 2 feet long, 6 inches in diameter, 18 inches in the ground, with brass cap marked  $\frac{1}{4}$ , S21, S28, 1941. From which the following bearing trees bear:

Hemlock 14, N84W, 49 lks. (original)

Hemlock 12, N2°30'E, 76 lks.

Hemlock 14, S74E, 49 lks.

## Description of corner evidence found:

Concrete monument found as described above.

Hemlock stump, N2°30'E, 50.2 feet, scribing found

Hemlock 19", S74E, 32.3 feet

Hemlock 19", N84W, 32.3 feet

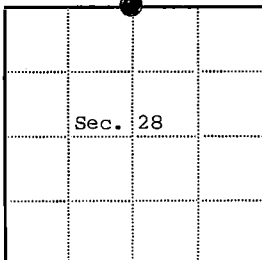
4x4 pine post 1 foot east of monument.

Description of ~~monument and~~ accessories I established to perpetuate the original location of this corner:  
Blazed and scribed new bearing tree.

Yellow birch, 6 inches in diameter, N15W, 5.64 feet



44012210020



● = Corner monument restored

□ =

Resident witnesses

Dated at Rhineland Wisconsin, this 1st day of June 1971.

Signature Jean F. Resvick Title Land Surveyor  
(County Surveyor, Registered Land Surveyor, or other duly authorized official)

Surveyors Registration No. S-802 DOCUMENT NO. 100184

Office of Register of Deeds County of Forest

I hereby certify that the within instrument was filed in this office for record on the 5th day of August, 1971, and was filed in Book No. \_\_\_\_\_ Page No. \_\_\_\_\_ of County Records.

Signature \_\_\_\_\_ Title Register of Deeds

Township 40 North, Range 12 East, Section 28, Index No. R-11, Page No. \_\_\_\_\_

R11

## CERTIFIED LAND CORNER RESTORATION

State of Wisconsin

County of Forest

ss.

I, Jean F. Resvick, do hereby certify that on the 21st day of April, 1971, I found evidence of the East Meander corner of Section 21 & Section 28 Township 40 North, Range 12 East, Fourth Principal Meridian, as described hereon; and that from this evidence I established a new monument and accessories as described hereon to perpetuate the original location of this corner:

## Description of original monument and accessories and subsequent restorations:

Surveyed in 1859 by William E. Daugherty. East between Section 21 & 28, 62.36 chains, set M.C. post.

Fir 8, N60W, 6 lks.

Fir 6, S50W, 27 lks.

Dependent resurvey in 1941 by Guy R. Veal. S89°31'E, 22.85 chains from quarter between Section 21 & 28 to old shoreline of lake. Set iron post, 3 feet long, 2 inches in diameter, 27 inches in the ground, for meander corner of Section 21 & 28 with brass cap marked, T40N, S21, MC, S28, R12E, 1941 from which, A yellow birch, 14" diam., bears S39W, 23½ lks. Yellow birch, 5" diam., bears N27°45'W, 18 lks. A local meander post, which is a cedar post 4" square, 4" long, set 1' in the ground, marked MC, bears S89°31'E, 98 lks. distance over low wet land to present lake shore.

## Monument found as described.

Yellow Birch 18, bears S39W, 15.27 feet

Yellow Birch 8, dead, bears N27°45'W, 11.90 feet.

## Description of monument and accessories I established to perpetuate the original location of this corner:

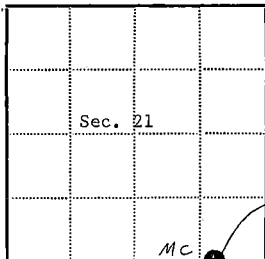
Blazed and scribed the following new bearing tree.

Black Ash 14, bears N84E, 13.88 feet

Set steel sign post 1 foot north of monument.



44012210008



● = Corner monument restored

□ =

Resident witnesses

Dated at Rhinelander Wisconsin, this 21st day of April, 1971.

Signature Jean F. Resvick Title Land Surveyor  
(County Surveyor, Registered Land Surveyor, or other duly authorized official)

Surveyors Registration No. S-802 DOCUMENT NUMBER 99718

Office of Register of Deeds County of Forest

I hereby certify that the within instrument was filed in this office for record on the 25th day of May, 1971, and was filed in Book No. 1 Page No. R-12 of County Records.

Signature \_\_\_\_\_ Title Register of Deeds

Township 40 North, Range 12 East, Section 21, Index No. R-12, 13, Page No. \_\_\_\_\_

# CERTIFIED LAND CORNER RESTORATION

State of Wisconsin

County of Forest

ss.

I Jean F. Resvick, do hereby certify that on the 3rd day of October, 1973, I found evidence of the North Quarter corner of Section 27 Township 40 North, Range 12 East, Fourth Principal Meridian, as described hereon; and that from this evidence I established a new monument and accessories as described hereon to perpetuate the original location of this corner:

## Description of original monument and accessories and subsequent restorations:

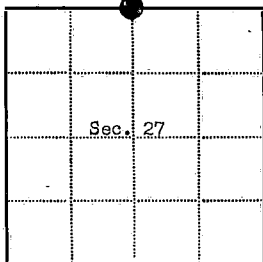
Original survey in 1859 by William E. Daugherty  
Dependent resurvey in 1941 by Guy R. Veal  
At proportionate distance set iron post, 3 feet. long, 2 inch diameter with brass cap marked S22, 1/4, S27, 1941  
White Birch 7, S60E, 38 lks.  
Yellow Birch 5, N46°30'W, 8 lks.  
Meander Corner N85°12'E, 1.23 chains

## Description of corner evidence found:

Monument as described above.  
White birch 12, N55E, 18.0 feet, scribed  
White Birch 9, S80E, 25.60 feet, scribed.  
From a point located S83°W, 28 feet from monument as found, a White Birch bears S60°E, 38 lks. and a Yellow Birch bears N47°W, 8 lks.  
These 2 trees had been blazed, no scribing was found.  
Meander corner bears N85°12'E, 81.2 feet from monument.

## Description of monument and accessories I established to perpetuate the location of this corner:

It is considered quite apparent that the quarter corner position was adjusted in the 1941 survey. The monument was moved and bearing tree cut out. New bearing trees were made at the new location but not recorded. The distance between meander corners and quarter corner checking. I accept the monument as found. Set steel sign post near monument.



⊙ - Corner monument restored

□ -

Resident witnesses.....

Dated at Rhinelanders Wisconsin, this 11th day of July 1974.

Signature Jean F. Resvick Title Land Surveyor  
(County Surveyor, Registered Land Surveyor, or other duly authorized official)

Surveyors Registration No. S-802 DOCUMENT NUMBER 105823

Office of Register of Deeds County of Forest

I hereby certify that the within instrument was filed in this office for record on the 8th day of August 1974, and was filed in Book No. Corner Page No. R-15 of County Records.

Signature Eugene Stutzman Title

Township 40 North, Range 12 East, Section 27, Index No. R-15, Page No.

44012220020

R15

## CERTIFIED LAND CORNER RESTORATION

State of Wisconsin

County of Forest

ss.

I Jean F. Resvick, do hereby certify that on the 4th day of May, 19 72, I found evidence of the Northeast Section corner of Section 26 Township 38 North, Range 13 East, Fourth Principal Meridian, as described hereon; and that from this evidence I established a new monument and accessories as described hereon to perpetuate the original location of this corner:

## Description of original monument and accessories and subsequent restorations:

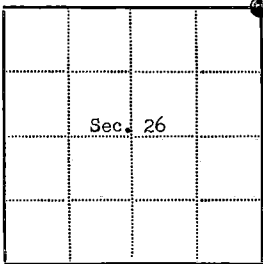

North between sections 25 and 26, 80 chains  
Set post for section corner  
Birch 10, N67°W, 10 lks.  
Cedar 14, N22E, 34 lks.

## Description of corner evidence found:

Cedar stump, lower blaze with bottom half of upper blaze, no scribing visible.  
Yellow Birch snag 16 ft. tall, old cat face about 10 inch diameter, tree about 24 inch diameter.  
Set point for corner S22°W, 34 lks. from Cedar stump.  
Birch snag bears N47W, 10 lks. from this point.

## Description of monument and accessories I established to perpetuate the location of this corner:

Set 2 inch diameter galvanized iron pipe 5 feet long, filled with concrete with brass cap stamped, T38N, R13E, S23, S24, S26, S25, 1972, S-802 from which the following blazed and scribed new bearing trees bear.  
Hemlock 18, N24E, 25.24 Ft.  
White Spruce 10, S3E, 20.59 Ft.  
Hemlock 13, S44W, 41.09 Ft.  
Cedar 14, N35W, 25.79 Ft.  
Set steel sign post 1.4 ft. SW of monument.



Resident witnesses.....

Dated at Rhinelander Wisconsin, this 18 day of July 19 74.

Signature Jean F. Resvick Title Land Surveyor  
(County Surveyor, Registered Land Surveyor, or other duly authorized official)

Surveyors Registration No. S-802 105814  
DOCUMENT NUMBER

Office of Register of Deeds County of Forest

I hereby certify that the within instrument was filed in this office for record on the 8th day of August 19 74, and was filed in Book No. Restorations Page No. R-21 of County Records.

Signature Eugene Stutzman Title.....

Township 38 North, Range 13 East, Section 26, Index No. R-21, Page No. 4401223.0000

R21

## CERTIFIED LAND CORNER RESTORATION

State of Wisconsin

County of Forest

ss.

I William B. Cochran, do hereby certify that on the 17th day of January, 19 75, I found evidence of the Southeast Section 24 corner of Section 24 Township 40 North, Range 12 East, Fourth Principal Meridian, as described hereon; and that from this evidence I established a new monument and accessories as described hereon to perpetuate the original location of this corner:

## Description of original monument and accessories and subsequent restorations:

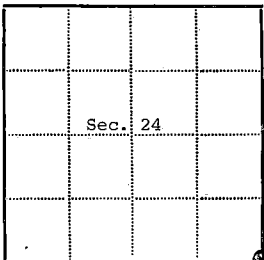
Dependent resurvey of 1941 by Guy R. Veal  
 From the remains of original evidence, set an iron post, 3 feet long, 2 ins. diameter 27 ins. in the ground with a brass cap marked: T40N, R12E, R13E, S19, S24, S25, S30, 1941.  
 From which: Maple, 12", bears N60° 45'E, 86 lks.  
               Maple, 8", bears S58° 45'E, 38 lks.  
               Maple, 20", bears S67° 30'W, 33 lks. Original bearing tree.  
               Basswood, 10", bears N58° 45'W, 9 lks.

## Description of corner evidence found:

Monument as described above and in place.  
 Maple, stump, N61°E, 86 lks.  
 Maple, stump remains, S59°E, 38 lks.  
 Maple, 26" stump, S67°W, 33 lks.  
 Basswood, 17", N59°W, 9 lks.

## Description of monument and accessories I established to perpetuate the location of this corner:

I blazed and scribed the following new bearing trees:  
 Maple, 9", bears N81°E, 11.58 ft.  
 Maple, 9", bears S2°E, 8.93 ft.  
 Maple, 6", bears S83°W, 13.95 ft.  
 Set a steel sign post NE of the monument, 0.50 ft.



- - Corner monument restored  
 □ -

Resident witnesses.....

Dated at Three Lakes Wisconsin, this 20th day of January, 19 75.

William B. Cochran  
 Signature William B. Cochran Title Land Surveyor  
 (County Surveyor, Registered Land Surveyor, or other duly authorized official)

Surveyors Registration No. S-1107 Document Number 106879

Office of Register of Deeds County of Forest

I hereby certify that the within instrument was filed in this office for record on the 31st day of March, 19 75, and was filed in Book No. Restorations Page No. R-25 of County Records.

Signature J. Eugene Stetson Title Register of Deeds

Township 40 North, Range 12 East, Section 24, Index No. R-25, Page No. 44012240000

R25

# U.S. PUBLIC LAND SURVEY MONUMENT RECORD

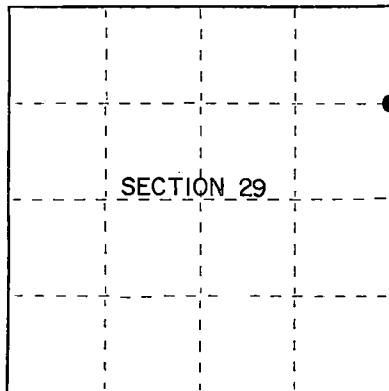
Index No. S-9

State of Wisconsin }  
County of Forest } ss.

I, Gary L. Pisoni, do hereby  
certify that on the 16th day  
of August, 1989, I found  
evidence of the North 1/16  
corner of Sections 28 and 29  
Township 40, North, Range  
12E, Fourth Principal Meridian,  
as described hereon; and that from this evidence  
I established a new monument and accessories  
as described hereon to perpetuate the original  
location of this corner.

Resident witnesses:

.....  
.....  
.....



● = Corner monument restored.

## History of original corner establishment:

Corner was set in 1980 by the U.S.F.S. under the direction of William B. Cochrane, a Registered Land Surveyor during the sub-division of Section 29.

U.S.F.S. set a 2½ inch diameter aluminum pipe monument 30" long with an aluminum cap, stamped to identify the corner. Corner references established:

Sugar Maple	18"	N. 28°W.	25.54 feet
Steel sign post		N. 50°W.	0.5 feet
Maple	11"	S. 58°W.	31.71 feet

## Description of corner evidence found:

Monument as described and in place.

## Corner references recovered:

Sugar Maple	18"	N 28°W	25.54 feet
Steel sign post		N 50°W	0.5 feet

## Description of monument and accessories I established to perpetuate the original location of this corner.

Blazed and scribed the following new bearing tree:

Ironwood	5"	S 55° E.	12.37 feet
----------	----	----------	------------

Dated at Iron River, MI, this 26th day of August, 1989.

Signature Gary L. Pisoni Title Land Surveyor Registration No. S-1634  
(County Surveyor, Registered Land Surveyor, or other duly authorized official)

Office of Register of Deeds, County of Forest. I hereby certify that the within  
instrument was filed in this office for record on the 8th day of March, 1990  
at 1:00 o'clock P. M.

Paul Hochstetters  
(Register of Deeds)

By \_\_\_\_\_ Deputy

Stock No. 26273  
DOCUMENT NUMBER  
139266

44012293000




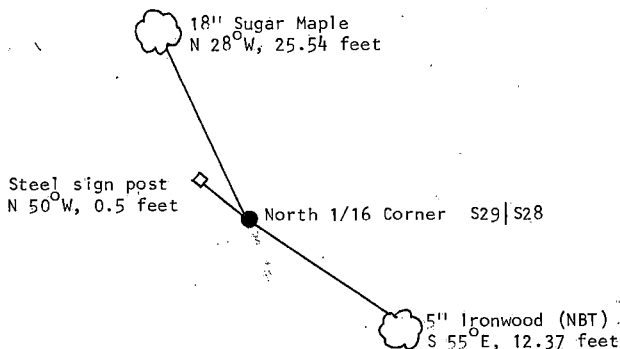
- (e) Describe any material discrepancy between the location of the corner as restored or reestablished and the location of that corner as previously restored or reestablished by distance and direction. Show the discrepancy on the plan view drawing under (d), above. Show the distances between the corner as previously restored or reestablished and (1) the corner as restored or reestablished, and (2) to at least 2 of the witness monuments shown on the drawing in (d), above.

See drawing below.

- (f) Was the corner restored through acceptance of (1) an obliterated evidence location, or, (2) a found perpetuated location?

Restored through acceptance of a found perpetuated location.

- (g&h) Was the corner reestablished through lost corner proportionate methods? If so, show the method, including the directions and distances to other public land survey corners used as evidence or used for proportioning in determining the corner location?



(i) Gary L. Pisoni

(Type or print name) certify that the corner location shown on this record was determined by me or under my direction and control and that this U.S. Public Land Survey Monument Record is correct and complete to the best of my knowledge and belief.

Gary L. Pisoni  
Signature

8-26-89  
Date

Survey requested by:

Sam Gordon  
District Ranger

7/5/90  
Date

## U.S. PUBLIC LAND SURVEY MONUMENT RECORD

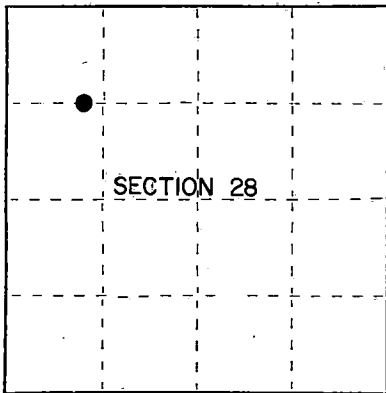
Index No. S-9,10

State of Wisconsin

County of Forest } ss.

I, Gary L. Pisoni, do hereby certify that on the 16th day of August, 19 89, I found evidence of the W.C. of the NW 1/16 corner of Section 28 Township 40, North, Range 12E, Fourth Principal Meridian, as described hereon; and that from this evidence I established a new monument and accessories as described hereon to perpetuate the original location of this corner.

Resident witnesses:



● = Corner monument restored.

## History of original corner establishment:

Corner was set in 1980 by the U.S.F.S. under the direction of William B. Cochrane, a Registered Land Surveyor during the sub-division of Section 28.

U.S.F.S. monumented the witness corner on West shore of Gertrude Lake between Government Lots 2 and 3 and set a 2 1/2 inch diameter aluminum pipe monument 60" long with an aluminum cap, stamped to identify the corner. Corner references established:

Spruce	7"	N 33°W.	4.14 feet
Balsam	9"	S 81°E.	3.63 feet
Steel sign post		North	0.5 feet

NW sixteenth corner position is in Lake bearing N 87°47.9'E, 286.43 feet.

Description of corner evidence found:

Monument as described and in place.

Corner references recovered:

Black Spruce	8"	N 33°W	4.14 feet
Steel sign post		North	0.5 feet

Description of monument and accessories I established to perpetuate the original location of this corner.

Blazed and scribed the following new bearing tree:

Hemlock	7"	S 10°W.	27.63 feet
---------	----	---------	------------

Dated at Iron River, MI, this 26th day of August, 19 89Signature Gary L. Pisoni Title Land Surveyor Registration No. S-1634  
(County Surveyor, Registered Land Surveyor, or other duly authorized official)

Office of Register of Deeds, County of Forest, I hereby certify that the within instrument was filed in this office for record on the 8th day of March, 19 90 at 1:00 o'clock P. M.

Paul Holzhanner  
(Register of Deeds)

By \_\_\_\_\_ Deputy

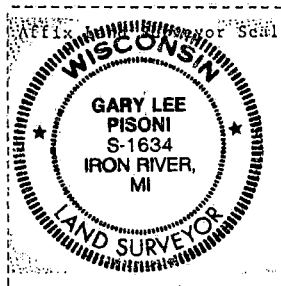
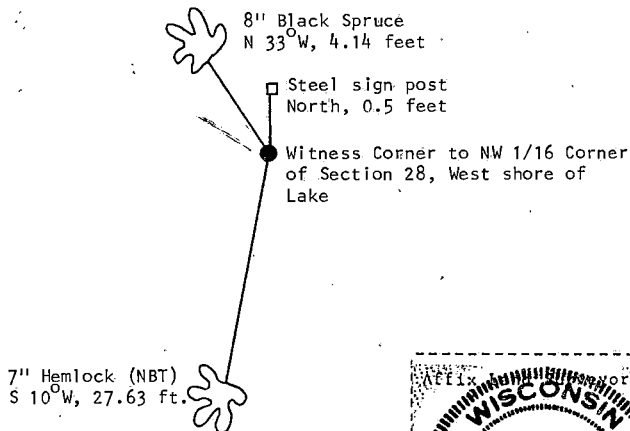
- (e) Describe any material discrepancy between the location of the corner as restored or reestablished and the location of that corner as previously restored or reestablished by distance and direction. Show the discrepancy on the plan view drawing under (d), above. Show the distances between the corner as previously restored or reestablished and (1) the corner as restored or reestablished, and (2) to at least 2 of the witness monuments shown on the drawing in (d), above.

See drawing below.

- (f) Was the corner restored through acceptance of (1) an obliterated evidence location, or, (2) a found perpetuated location?

Restored through acceptance of a found perpetuated location.

- (g) Was the corner reestablished through lost corner proportionate methods? If so, show the method, including the directions and distances to other public land survey corners used as evidence or used for proportioning in determining the corner location?



- (1) I, Gary L. Pisoni  
(Type or print name) certify that the corner location shown on this record was determined by me or under my direction and control and that this U.S. Public Land Survey Monument Record is correct and complete to the best of my knowledge and belief.

Signature Gary L. Pisoni Date 8-26-89

Survey requested by: Don Gordon Date 1/5/90  
District Ranger

# U.S. PUBLIC LAND SURVEY MONUMENT RECORD

Index No. T-8

State of Wisconsin }  
County of Forest } ss.

I Gary L. Pisoni, do hereby  
certify that on the 16th day  
of August, 1989, I found  
evidence of the Center-East 1/16  
corner of Section 29  
Township 40, North, Range  
12E, Fourth Principal Meridian,  
as described hereon; and that from this evidence  
I established a new monument and accessories  
as described hereon to perpetuate the original  
location of this corner.

Resident witnesses:

## History of original corner establishment:

Corner was set in 1980 by the U.S.F.S. under the direction of William B. Cochran, a Registered Land Surveyor during the sub-division of Section 29.

U.S.F.S. set a 2½ inch diameter aluminum pipe monument 30" long with an aluminum cap, stamped to identify the corner. Bearing trees established:

White Birch	12"	N 52° E	33.36 feet
White Birch	10"	N 82° W	20.10 feet
Steel sign post		Northwest	0.5 feet

## Description of corner evidence found:

Monument as described and in place.

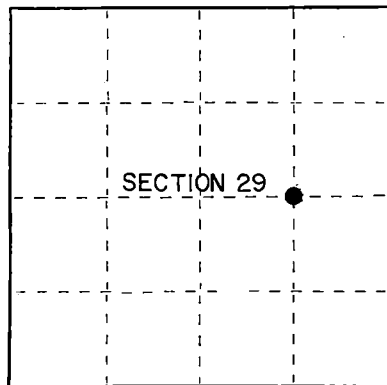
## Bearing trees recovered:

White Birch	14"	N 52° E	33.36 feet
Steel sign post		N 65° W	0.5 feet

## Description of monument and accessories I established to perpetuate the original location of this corner.

Blazed and scribed the following new bearing tree:

Sugar Maple	8"	N 65° W	16.98 feet
-------------	----	---------	------------



○ = Corner monument restored.

Dated at Iron River, MI, was, this 26th day of August, 1989.

Signature Gary L. Pisoni Title Land Surveyor Registration No. S-1634  
(County Surveyor, Registered Land Surveyor, or other duly authorized official)

Office of Register of Deeds, County of Forest, I hereby certify that the within  
instrument was filed in this office for record on the 8th day of March, 1990  
at 1:00 o'clock P. M.

Paul Andersen  
(Register of Deeds)

By \_\_\_\_\_ Deputy

FORM NO. 985-A  
MCM Inc. Copyright 1987

Stock No. 26273  
DOCUMENT NUMBER  
**139269**

A4012292010

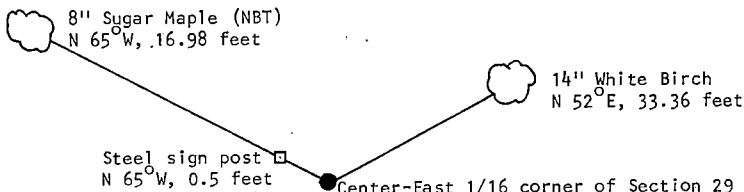
- (e) Describe any material discrepancy between the location of the corner as restored or reestablished and the location of that corner as previously restored or reestablished by distance and direction. Show the discrepancy on the plan view drawing under (d), above. Show the distances between the corner as previously restored or reestablished and (1) the corner as restored or reestablished, and (2) to at least 2 of the witness monuments shown on the drawing in (d), above.

See drawing below.

- (f) Was the corner restored through acceptance of (1) an obliterated evidence location, or, (2) a found perpetuated location?

Restored through acceptance of a found perpetuated location.

- (g&h) Was the corner reestablished through lost corner proportionate methods? If so, show the method, including the directions and distances to other public land survey corners used as evidence or used for proportioning in determining the corner location?



- (i) I, Gary L. Pisoni  
(type or print name) certify that the corner location shown on this record was determined by me or under my direction and control and that this U.S. Public Land Survey Monument Record is correct and complete to the best of my knowledge and belief.



Signature Gary L. Pisoni Date 8-26-89

Survey requested by: Cam Gardner Date 1/5/90  
District Ranger

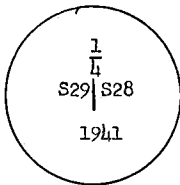
## CERTIFIED LAND CORNER RESTORATION

State of Wisconsin

County of Forest

ss.

I, Jean F. Resvick, do hereby certify that on the 24th day of April, 1968, I found evidence of the East Quarter corner of Section 29 Township 40 North, Range 12 East, Fourth Principal Meridian, as described hereon; and that from this evidence I established a new ~~monument~~ and accessories as described hereon to perpetuate the ~~original~~ location of this corner:

Description of ~~original~~ monument and accessories and subsequent restorations:

Original survey by William E. Daugherty in 1859. Dependent resurvey by Guy R. Veal, in 1941. At proportionate distance set a concrete monument, 2 feet long, 6 inches in diameter, with an iron post, 22 inches long, 1 inch diameter, encased therein, with brass cap marked:

from which the following bear: Maple, 4 ins., S. 21° W., 12 Lks.  
Yellow Birch, 8 ins., S. 33° E., 29 Lks.  
Birch, 15 ins., S. 11° 30' E., 8 Lks.  
Fallen Maple, 8 ins., N. 29° 45' W., 21 Lks.

Description of corner evidence found:

Monument found as described above.

White birch, 16 ins., S. 11° 30' E., 4.90 ft.

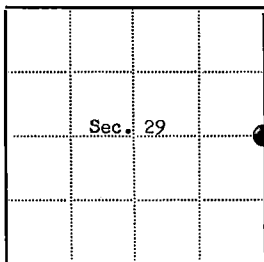

White birch, 9 ins., S. 33° E., 18.75 ft. This bearing tree was called in error as a Yellow birch.

Maple, 5 ins., S. 21° W., 7.85 ft.

Description of ~~monument~~ and accessories I established to perpetuate the ~~original~~ location of this corner:

Set a 4" x 4" cedar post NW of the monument.

44012 29 2000



⊙ = Corner monument restored

□ =

Resident witnesses.....

Dated at Rhinelanders Wisconsin, this 19th day of December 1968.Signature Jean F. Resvick Title Cadastral Surveyor  
(County Surveyor, Registered Land Surveyor, or other duly authorized official)Surveyors Registration No. S-802 DOCUMENT NUMBER 95892Office of Register of Deeds County of ForestI hereby certify that the within instrument was filed in this office for record on the 21st day of January 1969, and was filed in Book No. I Page No. T-9 of County Records.Signature Eugene Stagny Title Register of DeedsTownship 40 North, Range 12 East, Section 29, Index No. T-9, Page No. 1

# U.S. PUBLIC LAND SURVEY MONUMENT RECORD

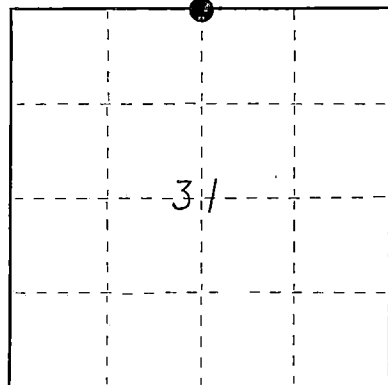
Index No. V-3

State of Wisconsin }  
County of Forest } ss.

I, John H. Fisher, do hereby certify that on the 9 day of May, 1984, I found evidence of the One Quarter corner of Section 30 and 31 Township 40 North, Range 12 East, Fourth Principal Meridian, as described hereon; and that from this evidence I established a new monument and accessories as described hereon to perpetuate the original location of this corner.

Resident witnesses:

None



○ = Corner monument restored.

History of original corner establishment: Original survey in 1859 by William E. Daugherty. Dependent Resurvey in 1941 by Guy R. Veal; 39.08 chains set iron post 3' long, 2 ins. Diameter, 27 ins. in the ground with brass tablet stamped.

From which the following bear: Remains of the original bearing trees:  
Stump Hole S81°E 8 lks.  
Stump Hole N77°W 7 lks.

$\frac{1}{4} \frac{S\ 30}{S\ 31}$   
1941

Local Bearing Trees:

Hemlock	14"	S57-1/4°E	36 lks.
Hemlock	12"	N30°W	32 lks.

New Bearing Tree:

Hemlock	16"	N47°E	29 lks.
---------	-----	-------	---------

Description of corner evidence found:

B.L.M. Monument as described and in place; and the following bearing tree

Hemlock	18"	N27°W	21.3 feet
---------	-----	-------	-----------

Description of monument and accessories I established to perpetuate the original location of this corner.

Corner in good condition:

Blazed and scribed the following new bearing trees:

Set Nail in:

Hemlock	10"	N37°E	14.71 feet
Sugar Maple	9"	S71°E	13.33 feet
Hemlock	12"	S62°W	21.12 feet

Set Steel Sign Post	S80°W	0.5 feet
---------------------	-------	----------

Dated at Minocqua, Wis., this 22nd day of January, 1985

Signature John H. Fisher Title Registered Land Surveyor Registration No. 836

(County Surveyor, Registered Land Surveyor, or other duly authorized official)

Office of Register of Deeds, County of Forest, I hereby certify that the within instrument was filed in this office for record on the 24th day of April, 1985 at 1:00 o'clock P. M.

Paul Aschenbrenner  
(Register of Deeds)

By.....Deputy


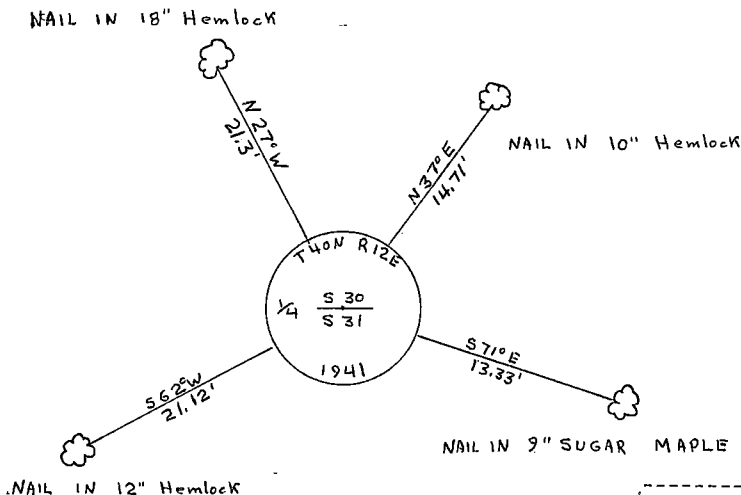
- (e) Describe any material discrepancy between the location of the corner as restored or reestablished and the location of that corner as previously restored or reestablished by distance and direction. Show the discrepancy on the plan view drawing under (d), above. Show the distances between the corner as previously restored or reestablished and (1) the corner as restored or reestablished, and (2) to at least 2 of the witness monuments shown on the drawing in (d), above.

See drawing below

- (f) Was the corner restored through acceptance of (1) an obliterated evidence location, or, (2) a found perpetuated location?

Found perpetuated location

- (g&h) Was the corner reestablished through lost corner proportionate methods? If so, show the method, including the directions and distances to other public land survey corners used as evidence or used for proportioning in determining the corner location?



- (i) I, John H. Fisher  
(Type or print name) Certify that the corner location shown on this record was determined by me or under my direction and control and that this U.S. Public Land Survey Monument Record is correct and complete to the best of my knowledge and belief.

John H. Fisher  
Signature

1/22/85  
Date



# U.S. PUBLIC LAND SURVEY MONUMENT RECORD

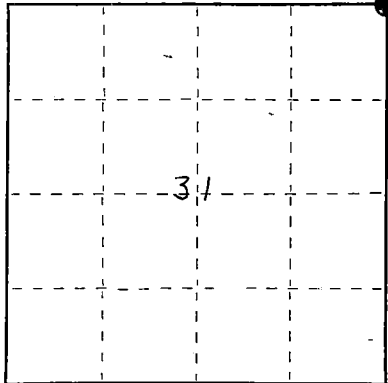
Index No. V-5

State of Wisconsin }  
County of Forest } ss.

I, John H. Fisher, do hereby certify that on the 14 day of May, 1984, I found evidence of the Northeast corner of Section 31 Township 40 North, Range 12 East, Fourth Principal Meridian, as described hereon; and that from this evidence I established a new monument and accessories as described hereon to perpetuate the original location of this corner.

Resident witnesses:

None



○ = Corner monument restored.

History of original corner establishment: Original survey in 1859 by William E. Dauhertry. Dependent Resurvey in 1941 by Guy R. Veal; at 80.65 chains set a concrete monument 24" long, 6 ins. Diameter, 18 ins. in ground with an iron post, 22 ins. long, 1 in. Diameter embedded in top, with brass tablet stamped.

T40N	R12E	From which the following bear;		
S 30	S 29	Spruce	16"	N50-3/4°E 124 lks.
S 31	S 32	Spruce	16"	S44-3/4°E 72 lks.
		Maple	10"	S68°W 79 lks.
1941		White Birch	6"	N46-1/4°W 44 lks.

Description of corner evidence found:

B.L.M. monument as described and in place; and the following bearing trees

White Birch	9"	N44°W	29.2 feet
Sugar Maple	14"	S73°W	52.21 feet

Description of monument and accessories I established to perpetuate the original location of this corner.

Corner in good condition.

Set nail in:

Sugar Maple	8"	N 1°E	17.17 feet
Sugar Maple	8"	N51°E	20.97 feet

Set Steel Sign Post

West 0.8 feet

Dated at Minocqua, Wis., this 22nd day of January, 1985

Signature John H. Fisher Title Registered Land Surveyor Registration No. S-836  
(County Surveyor, Registered Land Surveyor, or other duly authorized official)

Office of Register of Deeds, County of Forest, I hereby certify that the within instrument was filed in this office for record on the 24th day of April, 1985 at 1:00 o'clock P. M.

Paul Aschenbrenner  
(Register of Deeds)

By \_\_\_\_\_ Deputy

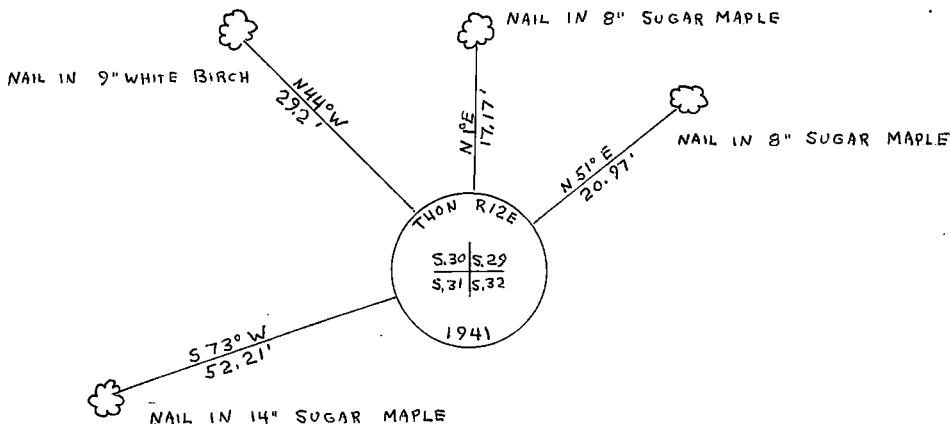
- (e) Describe any material discrepancy between the location of the corner as restored or reestablished and the location of that corner as previously restored or reestablished by distance and direction. Show the discrepancy on the plan view drawing under (d), above. Show the distances between the corner as previously restored or reestablished and (1) the corner as restored or reestablished, and (2) to at least 2 of the witness monuments shown on the drawing in (d), above.

See drawing below

- (f) Was the corner restored through acceptance of (1) an obliterated evidence location, or, (2) a found perpetuated location?

Found perpetuated location

- (g&h) Was the corner reestablished through lost corner proportionate methods? If so, show the method, including the directions and distances to other public land survey corners used as evidence or used for proportioning in determining the corner location?



- (i) I, John H. Fisher  
(type or print name) certify that the corner location shown on this record was determined by me or under my direction and control and that this U.S. Public Land Survey Monument Record is correct and complete to the best of my knowledge and belief.

John H. Fisher  
Signature

1/22/85  
Date

CERTIFIED LAND CORNER RESTORATION

State of Wisconsin

County of Forest

ss.

I William B. Cochrane, do hereby certify that on the 13th day of May, 1982, I found evidence of the Northeast Section corner of Section 32 Township 40 North, Range 12 East, Fourth Principal Meridian, as described hereon; and that from this evidence I established a new monument and accessories as described hereon to perpetuate the original location of this corner:

Description of original monument and accessories and subsequent restorations:

Original survey in 1859 by William E. Daugherty  
Dependent resurvey in 1941 by Guy R. Veal; corner set from local bearing trees, the center of a graded road, and original blazes on the line between Sections 32 and 33  
Set a concrete monument, 2' long, 6" in diameter, 6" below the road surface, with an iron post 22" long, 1" in diameter, encased therein with a brass cap marked T4ON, R12E, S28, S29, S32, S33  
Yellow Birch, 14", N57E, 49 lks. Maple, 14", S80 3/4W, 135 lks.  
Hemlock, 8", S64E, 121 lks. Yellow Birch, 10", N58 1/2W, 40 lks.

Description of corner evidence found:

Monument below road surface, brass cap destroyed  
Yellow Birch, 19", N57E, 32.34 ft.  
Hemlock, 18", S64E, 79.86 ft.  
Yellow Birch, 9", S49W, 36.75 ft.  
Hemlock, 16", N25W, 76.35 ft.  
Previously recorded on Plat of Survey of Section 29, T4ON, R12E

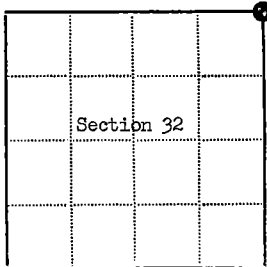

Description of monument and accessories I established to perpetuate the location of this corner:

Removed concrete monument and set a 2 1/2" diameter aluminum pipe monument, 30" long, 6" below the road surface, with an aluminum cap stamped T4ON, R12E, S28, S29, S32, S33, 1982, S-1107

DOCUMENT NO.

124421

44012290000



● - Corner monument restored

□ -

Resident witnesses.....

Dated at Hiles, Wisconsin, this 20th day of July, 1982.

Signature William B. Cochrane Title Land Surveyor  
(County Surveyor, Registered Land Surveyor, or other duly authorized official)

Surveyors Registration No. S-1107

Office of Register of Deeds County of Forest

I hereby certify that the within instrument was filed in this office for record on the 10th day of October, 1983, and was filed in Book No. \_\_\_\_\_ Page No. \_\_\_\_\_ of County Records.

Signature Eugene Stutzman Title Register of Deeds

Township 40 North, Range 12 East, Section 32, Index No. V-9, Page No. \_\_\_\_\_

11  
6

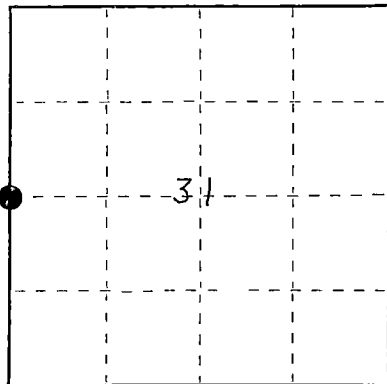
# U.S. PUBLIC LAND SURVEY MONUMENT RECORD

Index No. X-4

State of Wisconsin }  
County of Forest } ss.

I John H. Fisher, do hereby certify that on the 16 day of May, 1984, I found evidence of the One quarter corner of Sections 31 and 36 Township 40 North, Range 11 and 12 East Fourth Principal Meridian, as described hereon; and that from this evidence I established a new monument and accessories as described hereon to perpetuate the original location of this corner.

Resident witnesses:  
None



○ = Corner monument restored.

History of original corner establishment: Original survey in 1857 by Alfred Millard: Dependent Resurvey in 1939 by Hal D. Craig; at 39.80 chains set an iron post 3 ft. long, 1 in. Diameter, Upper 24 ins. in a concrete monument, 4 ins. Diameter, 28 ins. in ground with brass tablet stamped;

$\frac{1}{4}$   
S 36 | S 31  
1939

From which the following bear:

Original White Pine Stump	24"	S64-1/2°E	28 lks.
Original White Pine Stump	26"	N16-3/4°W	25 lks.
New Bearing trees:			
White Birch	5"	N88-1/2°E	24 lks.
White Birch	8"	N27°W	27 lks.

Description of corner evidence found:

B.L.M. Monument as described and in place; and the following bearing trees:

White Birch	10"	N28°W	17.3 feet
White Spruce	8"	S44°E	14.9 feet

Description of monument and accessories I established to perpetuate the original location of this corner.

Corner in good condition:

Blazed and scribed the following new bearing trees:

Red Oak	10"	N81°W	31.39 feet
White Spruce	7"	N43°E	33.21 feet

Set Steel Sign Post	N40°W	1.1 feet
---------------------	-------	----------

Dated at Minocqua, Wis., this 22nd day of January, 1985

Signature John H. Fisher Title Registered Land Surveyor Registration No. S-836  
(County Surveyor, Registered Land Surveyor, or other duly authorized official)

Office of Register of Deeds, County of Forest, I hereby certify that the within instrument was filed in this office for record on the 24th day of April, 1985 at 1:00 o'clock P. M.

Paul Aschenbrenner  
(Register of Deeds)

By..... Deputy


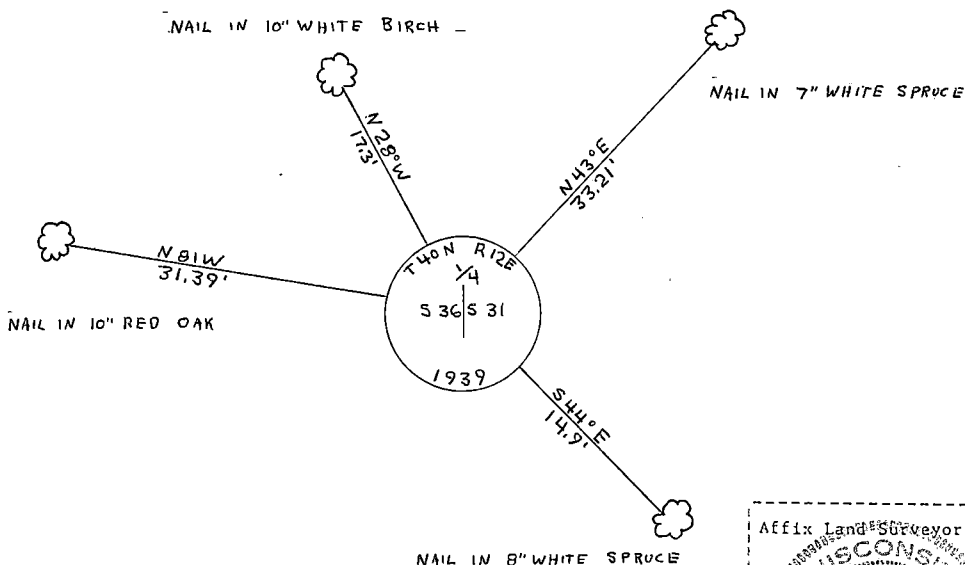
- (e) Describe any material discrepancy between the location of the corner as restored or reestablished and the location of that corner as previously restored or reestablished by distance and direction. Show the discrepancy on the plan view drawing under (d), above. Show the distances between the corner as previously restored or reestablished and (1) the corner as restored or reestablished, and (2) to at least 2 of the witness monuments shown on the drawing in (d), above.

See drawing below

- (f) Was the corner restored through acceptance of (1) an obliterated evidence location, or, (2) a found/perpetuated location?

Found perpetuated location

- (g&h) Was the corner reestablished through lost corner proportionate methods? If so, show the method, including the directions and distances to other public land survey corners used as evidence or used for proportioning in determining the corner location?



# U.S. PUBLIC LAND SURVEY MONUMENT RECORD

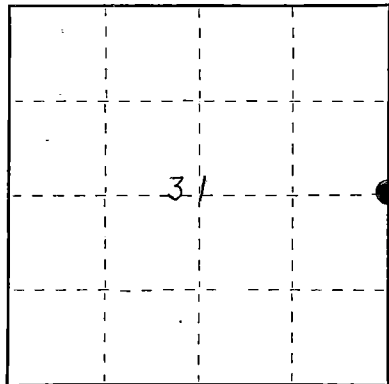
Index No. X-5

State of Wisconsin }  
County of Forest } ss.

I, John H. Fisher, do hereby  
certify that on the 14 day  
of May, 19 84, I found  
evidence of the One Quarter  
corner of Sections 31 and 32  
Township 40, North, Range  
12 East, Fourth Principal Meridian,  
as described hereon; and that from this evidence  
I established a new monument and accessories  
as described hereon to perpetuate the original  
location of this corner.

Resident witnesses:

None



○ = Corner monument restored.

History of original corner establishment: Original survey in 1859 by William E. Daugherty. Dependent  
Resurvey in 1941 by Guy R. Veal; at 40.32 chains set an iron post 3 ft. long, 2 ins.  
Diameter, 27 ins. in ground with brass tablet stamped:

From which the following bear:  
 $\frac{1}{4}$   
S 31 S 32 Yellow Birch 8" N 27° E 17 lks.  
Maple 14" S 36° W 17 lks.  
1941

Description of corner evidence found:

B.L.M. Monument as described and in place; and the following bearing trees:

Sugar Maple	24"	S 44° W	10.9 feet
Yellow Birch	16"	N 21° E	11.6 feet

Description of monument and accessories I established to perpetuate the original location of this corner.

Corner in good condition:

Blazed and scribed the following new bearing trees:

Set Nail in:

Basswood	12"	N 77° W	34.89 feet
Sugar Maple	5"	S 87° E	24.12 feet
Set Steel Sign Post		N 50° E	1.4 feet

Dated at Minocqua, Wis., this 22nd day of January, 1985

Signature John H. Fisher Title Registered Land Surveyor Registration No. S-836  
(County Surveyor, Registered Land Surveyor, or other duly authorized official)

Office of Register of Deeds, County of Forest, I hereby certify that the within  
instrument was filed in this office for record on the 24th day of April, 1985  
at 1:00 o'clock P. M.

Paul Aschenbrenner  
(Register of Deeds)

By \_\_\_\_\_ Deputy

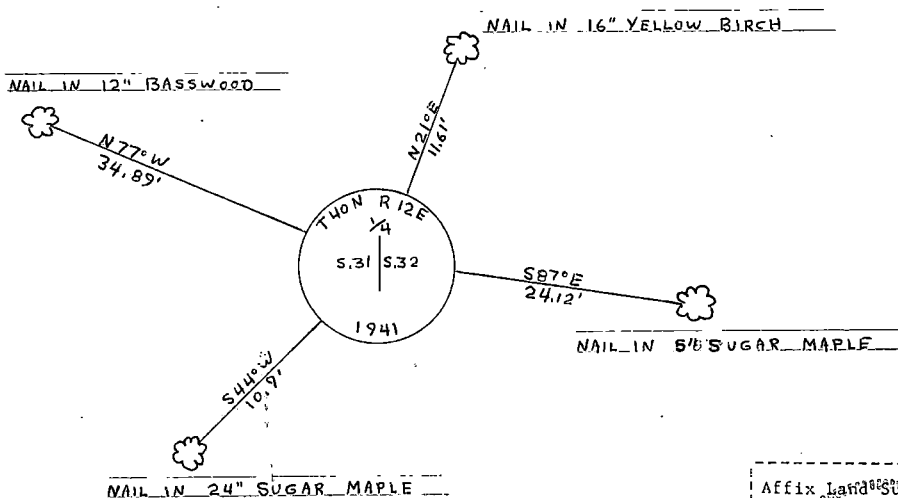
- (e) Describe any material discrepancy between the location of the corner as restored or reestablished and the location of that corner as previously restored or reestablished by distance and direction. Show the discrepancy on the plan view drawing under (d), above. Show the distances between the corner as previously restored or reestablished and (1) the corner as restored or reestablished, and (2) to at least 2 of the witness monuments shown on the drawing in (d), above.

See drawing below

- (f) Was the corner restored through acceptance of (1) an obliterated evidence location, or, (2) a found perpetuated location?

Found perpetuated location

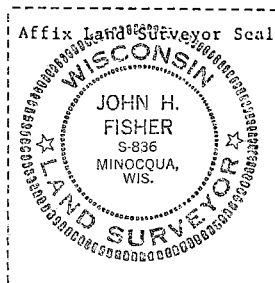
- (g&h) Was the corner reestablished through lost corner proportionate methods? If so, show the method, including the directions and distances to other public land survey corners used as evidence or used for proportioning in determining the corner location?



- (i) I, John H. Fisher  
(type or print name) certify that the corner location shown on this record was determined by me or under my direction and control and that this U.S. Public Land Survey Monument Record is correct and complete to the best of my knowledge and belief.

John H. Fisher  
Signature

1/22/85  
Date



CERTIFIED LAND CORNER RESTORATION

State of Wisconsin }  
County of Forest } ss.

I William B. Cochrane, do hereby certify that on the 13th day of May, 1982, I found evidence of the Quarter corner of Sections 32 and 33 Township 40 North, Range 12 East, Fourth Principal Meridian, as described hereon; and that from this evidence I established a new monument and accessories as described hereon to perpetuate the original location of this corner:

Description of original monument and accessories and subsequent restorations:

Original survey in 1859 by William E. Daugherty  
Dependent resurvey in 1941 by Guy R. Veal  
At proportionate distance, and in the center of a graded road, set a concrete monument 2' long, 6" in diameter, 6" below the road surface, with an iron post 22" long, 1" in diameter embedded therein, with a brass cap marked  $\frac{1}{4}$ , S32, S33, 1941  
Maple, 8", N36 $\frac{1}{2}$ E, 57.09 ft.  
Maple, 10", N52 $\frac{3}{4}$ W, 50.52 ft.

Description of corner evidence found:

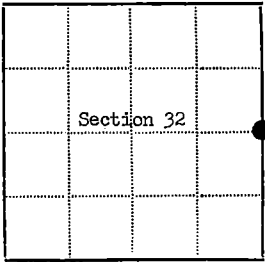

Concrete monument, set from resurvey in 1941  
Flush with road surface, brass cap gone  
Maple, 16" N36 $\frac{1}{2}$ E, 57.09 ft.  
Maple, 21", N52 $\frac{3}{4}$ W, 50.52 ft.

Description of monument and accessories I established to perpetuate the location of this corner:

Replaced concrete monument with a 2 $\frac{1}{2}$ " aluminum pipe monument, 30" long, 6" below the road surface, with an aluminum cap stamped T40N, R12E,  $\frac{1}{4}$ , S32, S33, 1982, S-1107

DOCUMENT NO.  
**124422**

44012322000



● - Corner monument restored  
□ -

Resident witnesses.....

Dated at Hiles, Wisconsin, this 20th day of July, 1982.

Signature William B. Cochrane Title Land Surveyor  
(County Surveyor, Registered Land Surveyor, or other duly authorized official)

Surveyors Registration No. S-1107

Office of Register of Deeds County of Forest

I hereby certify that the within instrument was filed in this office for record on the 10th day of October, 1982, and was filed in Book No. .... Page No. .... of County Records.

Signature Eugene Stratton Title Register of Deeds

Township 40 North, Range 12 East, Section 32, Index No. X-9, Page No. ....



## CERTIFIED LAND CORNER RESTORATION

State of Wisconsin

County of Forest

ss.

I William B. Cochrane, do hereby certify that on the 7th day of May, 1975, I found evidence of the southeast section corner of Section 26 Township 40 North, Range 12 East, Fourth Principal Meridian, as described herein; and that from this evidence I established a new monument and accessories as described hereon to perpetuate the original location of this corner:

## Description of original monument and accessories and subsequent restorations:

Dependent resurvey of 1941 by Guy R. Veal.

At proportionate distance, set a concrete monument, 2 feet long, 6 inches diameter; 20 inches in the ground, for corner of Sections 25, 26, 35 and 36 with a brass cap marked: T40N, R12E, S25, S26, S35, S36, 1941. From which the following bear:

Hemlock, 5", N34°E, 43 lks.

Maple, 7", S72°E, 128 lks.

Maple, 24", S6°45'W, 149 lks.

Maple, 6", N70°45'W, 117 lks.

## Description of corner evidence found:

Found the monument as described and in place.

No evidence of the hemlock.

Maple, 13" stump, S68°E, 128 lks. overgrowth.

Maple, 30" stump snag, S7°W, 149 lks.

Maple, 12" tipout, N71°W, 117 lks. scribed.

## Description of monument and accessories I established to perpetuate the location of this corner:

Blazed and scribed the following new bearing trees:


Maple, 8", N34°W, 23.11 ft.

Maple, 9", N66°E, 31.00 ft.

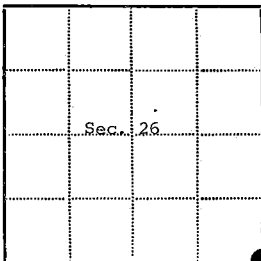
Maple, 8", S38°E, 18.61 ft.

Maple, 9", S56°W, 23.70 ft.

Set a steel line post, southeast, 0.40 ft.



44012260000



● = Corner monument restored

□ =

Resident witnesses.....

Dated at Three Lakes Wisconsin, this 7th day of May 1975..

William B. Cochrane  
Signature William B. Cochrane Title Survey Technician  
(County Surveyor, Registered Land Surveyor, or other duly authorized official)

Surveyors Registration No. S-1107 DOCUMENT NUMBER 107238

Office of Register of Deeds County of Forest

I hereby certify that the within instrument was filed in this office for record on the 16th day of June 1975, and was filed in Book No. \_\_\_\_\_ Page No. \_\_\_\_\_ of County Records.

Signature Eugene Staszny Title Register of Deeds

Township 40 North, Range 12 East, Section 26, Index No. V-21, Page No. \_\_\_\_\_

# CERTIFIED LAND CORNER RESTORATION

Index No. ~~X~~-10-11-12  
X10-12

State of Wisconsin }  
County of Forest } ss.

History of original corner establishment:

See Vol. 2 of Plats Pages 23-A-B for details of survey

I Jean F. Resvick, do hereby  
certify that on the - day  
of March, 1963, I found  
evidence of the following corners  
~~xxx of Section Thirty-Three (33)~~  
Forty (40)  
Township Twelve (12), North, Range  
Four, Principal Meridian,  
as described hereon; and that from this evidence  
I established a new monument and accessories  
as described hereon to perpetuate the original  
location of this corner.

Description of corner evidence found:

See Vol. 2 of Plats Pages 23-A-B for details of survey

Resident witnesses:

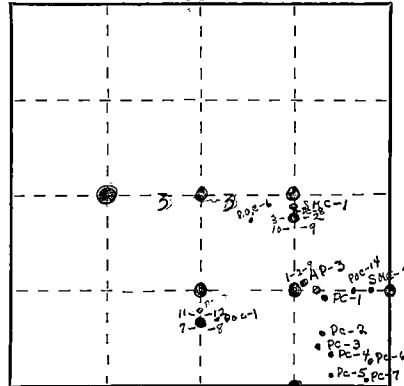
See Document # 89297

Description of monument and accessories I established to perpetuate the original location of this corner.

See Vol. 2 of Plats Pages 23-A-B for details of survey

T. 40 N. R. 12 E.

Sec 33



○ = Corner monument restored.

Dated at Rhineland, Wis., this - day of March, 1963.

Signature /s/ Jean F. Resvick Title Cadastral Surveyor USEC Registration No. S-802  
(County Surveyor, Registered Land Surveyor, or other duly authorized official)

Office of Register of Deeds, County of Forest, I hereby certify that the within  
instrument was filed in this office for record on the 21 day of October, 1964  
at 11:00 o'clock A. M. in Vol. 2 of Plats Pages 23-A-B

/s/ Anna Peterson

(Register of Deeds)

By \_\_\_\_\_ Deputy

440232020

# U.S. PUBLIC LAND SURVEY MONUMENT RECORD

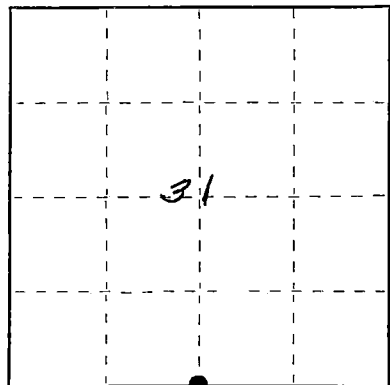
Index No. Z-3

State of Wisconsin }  
County of Forest } ss.

I, John H. Fisher, do hereby certify that on the 17 day of May, 19 84, I found evidence of the One quarter corner of Sections 6 and 31 Township 39 and 40, North, Range 12 East, Fourth Principal Meridian, as described hereon; and that from this evidence I established a new monument and accessories as described hereon to perpetuate the original location of this corner.

Resident witnesses:

None



○ = Corner monument restored.

History of original corner establishment: Original survey in 1857 by Alfred Millard; Dependent Resurvey in 1939 by Hal D. Craig; at 39.68 chains set a concrete monumnet, 24 ins. long, 6 ins. Diameter, 18 ins. in ground with a brass tablet, 3-1/2 ins. Diameter, 3 ins. stem and stamped:

$\frac{1}{4}$   $\frac{931}{S6}$   
1939

From which the following bear:

Birch	11"	N1-3/4°E	41 lks.
Red Oak	16"	S62°E	12 lks.

Description of corner evidence found:

B.L.M. monument as described and in place:

Description of monument and accessories I established to perpetuate the original location of this corner.

Corner in good condition:

Blazed and scribed the following new bearing trees:

Set nail in:

Sugar Maple	7"	N62°E	19.53 feet
Red Maple	6"	N35°E	10.08 feet
Sugar Maple	11"	N28°W	26.20 feet
Red Maple	8"	S88°W	19.61 feet

Set steel sign post	N14°W	1.5 feet
---------------------	-------	----------

Dated at Minocqua, Wis., this 22nd day of January, 19 85

Signature John H. Fisher Title Registered Land Surveyor Registration No. S-836  
(County Surveyor, Registered Land Surveyor, or other duly authorized official)

Office of Register of Deeds, County of Forest, I hereby certify that the within instrument was filed in this office for record on the 24th day of April, 19 85 at 1:00 o'clock P. M.

Paul Aschenbrenner  
(Register of Deeds)

By \_\_\_\_\_ Deputy

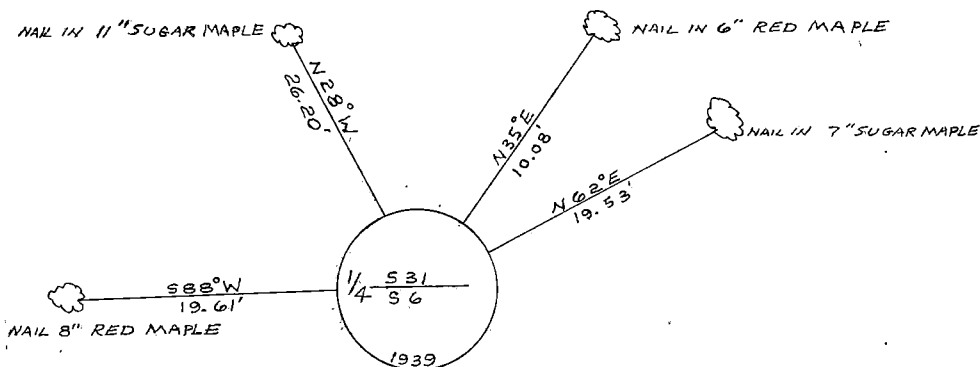
- (e) Describe any material discrepancy between the location of the corner as restored or reestablished and the location of that corner as previously restored or reestablished by distance and direction. Show the discrepancy on the plan view drawing under (d), above. Show the distances between the corner as previously restored or reestablished and (1) the corner as restored or reestablished, and (2) to at least 2 of the witness monuments shown on the drawing in (d), above.

See drawing below

- (f) Was the corner restored through acceptance of (1) an obliterated evidence location, or, (2) a found perpetuated location?

Found perpetuated location


- (g&h) Was the corner reestablished through lost corner proportionate methods? If so, show the method, including the directions and distances to other public land survey corners used as evidence or used for proportioning in determining the corner location?



- (i) I, John H. Fisher  
 (type or print name) certify that the corner location shown on this record was determined by me or under my direction and control and that this U.S. Public Land Survey Monument Record is correct and complete to the best of my knowledge and belief.

John H. Fisher  
 Signature

1/22/85  
 Date



# U.S. PUBLIC LAND SURVEY MONUMENT RECORD

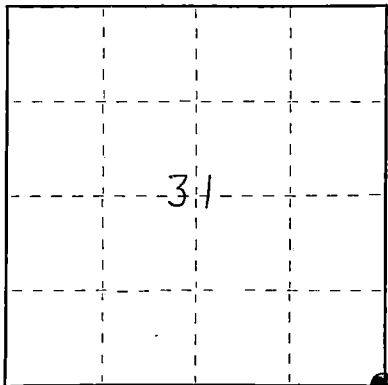
Index No. 2-5

State of Wisconsin }  
County of Forest } ss.

John H. Fisher, do hereby  
certify that on the 15 day  
of May, 1984, I found  
evidence of the Southeast  
corner of Section 31  
Township 40, North, Range  
12 East, Fourth Principal Meridian,  
as described hereon; and that from this evidence  
I established a new monument and accessories  
as described hereon to perpetuate the original  
location of this corner.

Resident witnesses:

None



○ = Corner monument restored.

History of original corner establishment: Original survey in 1857 by Alfred Millard. Dependent Survey in 1939, by Hal D. Craig, at 79.72 chains set concrete monument, 24 ins. long, 6 ins. diameter, 18 ins. in the ground with brass tablet 3-1/2" diameter, 3 in. stem embedded in top and stamped.

<u>T40N R12E</u>	From which the following bear:			
<u>S31 S32</u>	Original bearing trees:	Sugar Maple	20"	S70°E 45 lks.
<u>S6 S5</u>		A large upturned pile earth		S48°W 10 lks.
<u>T39N</u>		A splintered Hemlock Stump	20"	N69°W 25 lks.
<u>1939</u>	New Bearing Trees:	Maple	8"	N52-1/2°E 71 lks.
		Maple	10"	S60-3/4°E 41 lks.
		Hemlock	18"	S19-1/2°W 75 lks.
		Maple	8"	S64-1/4°W 73 lks.

Description of corner evidence found:

B.L.M. Monument as described and in place; and the following bearing trees.

Sugar Maple	18"	S60°E	27.37'
Sugar Maple	16"	N50°E	46.83'
Sugar Maple	13"	N60°W	48.35'

Description of monument and accessories I established to perpetuate the original location of this corner.

Corner in good condition.

Blazed and scribed new bearing tree

Set nail in Hemlock 9" N19°E 52.63 feet

Set Steel Sign Post S30°E 1.2 feet

Dated at Minocqua, Wis., this 22nd day of January, 1985

Signature John H. Fisher Title Registered Land Surveyor Registration No. S-836

(County Surveyor, Registered Land Surveyor, or other duly authorized official)

Office of Register of Deeds, County of Forest, I hereby certify that the within instrument was filed in this office for record on the 24th day of April, 1985 at 1:00 o'clock P. M.

Paul Aschenbrenner  
(Register of Deeds)

By.....Deputy

44012310000


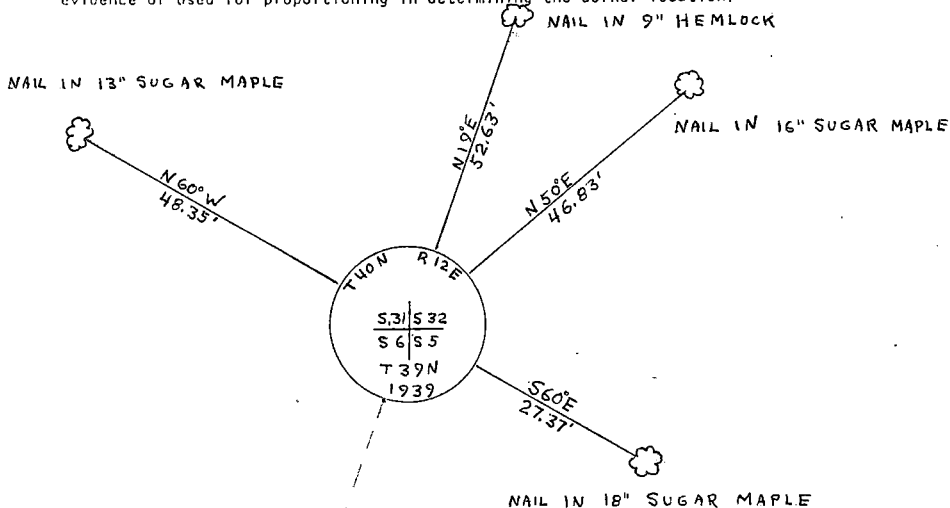
- (e) Describe any material discrepancy between the location of the corner as restored or reestablished and the location of that corner as previously restored or reestablished by distance and direction. Show the discrepancy on the plan view drawing under (d), above. Show the distances between the corner as previously restored or reestablished and (1) the corner as restored or reestablished, and (2) to at least 2 of the witness monuments shown on the drawing in (d), above.

See Drawing Below

- (f) Was the corner restored through acceptance of (1) an obliterated evidence location, or, (2) a found perpetuated location?

Found perpetuated location

- (g&h) Was the corner reestablished through lost corner proportionate methods? If so, show the method, including the directions and distances to other public land survey corners used as evidence or used for proportioning in determining the corner location?



- (i) I, John H. Fisher, certify that the corner location shown on this record was determined by me or under my direction and control and that this U.S. Public Land Survey Monument Record is correct and complete to the best of my knowledge and belief.

John H. Fisher  
Signature

1/22/85  
Date