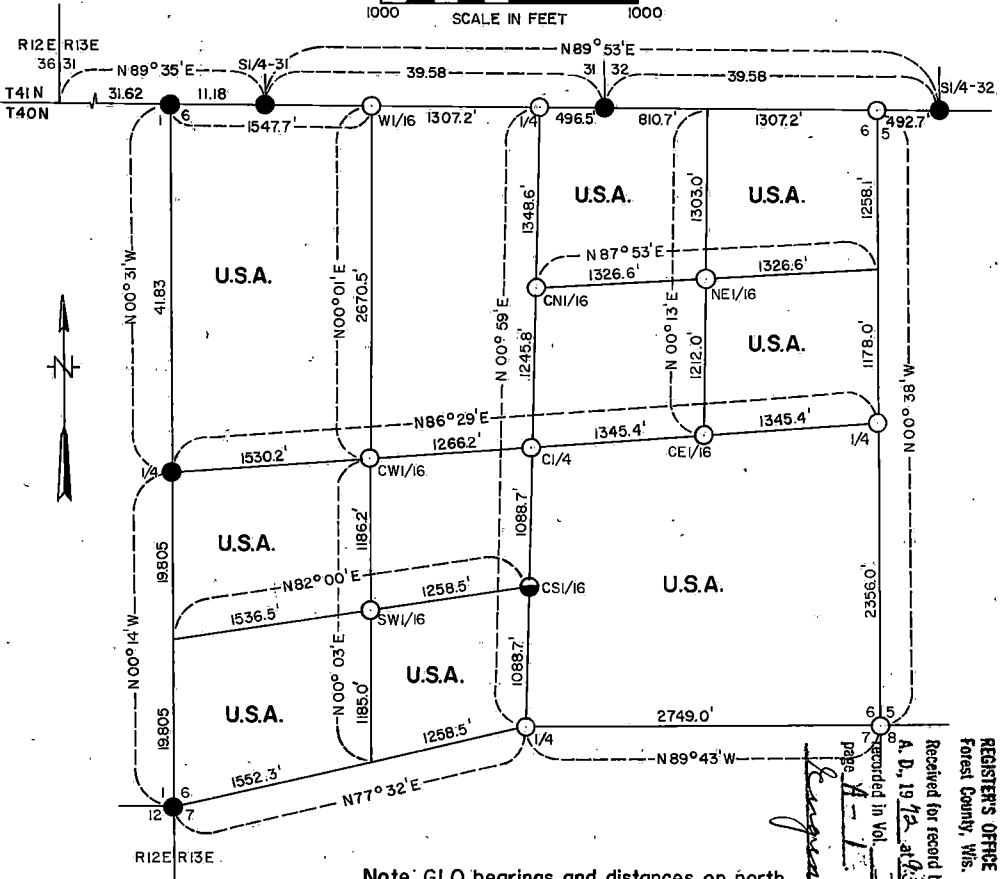
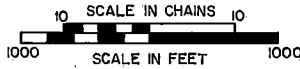


PLAT OF SURVEY U.S. GOVERNMENT LAND

Sheet 1 of 6

Being the SE1/4, E1/2NE1/4, NW1/4NE1/4, E1/2NW1/4,
NW1/4SW1/4 and S1/2SW1/4 in Section 6
Township 40 North, Range 13 East, Fourth Principal Meridian
COUNTY OF FOREST, STATE OF WISCONSIN



Note: GLO bearings and distances on north
and west lines of Section 6

LEGEND

- General Land Office Dependent Resurvey Monument
- Corner position marked by a 2 inch inside diameter by 5 foot long concrete filled galvanized iron pipe capped with a 3 inch diameter brass tablet stamped to identify corner.
- Corner position marked by a 6 inch diameter by 30 inch long concrete post with top inserted 3 inch diameter brass tablet stamped to identify corner.

U.S.A. U.S. Government Land

Document No. 102384

REGISTER'S OFFICE
Forest County, Wis.

Received for record this 18th day of Oct. 1912 at 9:30 o'clock A.M. and recorded in Vol. 11 of Forest County, Wis. page 11-12
Register of Deeds

A 1

4401301 0660

PLAT OF SURVEY U.S. GOVERNMENT LAND

Sheet 2 of 6

Being the SE1/4, E1/2NE1/4, NW1/4NE1/4, E1/2NW1/4,
NW1/4SW1/4 and S1/2SW1/4 in Section 6
Township 40 North, Range 13 East, Fourth Principal Meridian
COUNTY OF FOREST, STATE OF WISCONSIN

SURVEY NOTES

This survey was made by the U.S. Department of Agriculture, Forest Service, for the purpose of recovering, restoring, establishing, and marking the corners of U.S. Government land on the perimeter and within section 6, township 40 north, range 13 east, fourth principal meridian, Forest County, Wisconsin.

The original Government survey was made in 1857 for the township perimeter and 1865 for the subdivision of the township into sections. In 1941 the west side of the township was retraced and monumented by the General Land Office dependent resurvey of adjoining township 40 north, range 12 east. In 1942 the north side of the township was retraced and monumented by the General Land Office dependent resurvey of adjoining township 41 north, range 13 east.

Recovered, restored, and established corner positions are marked by the monument described in the map legend. Each is referenced to scribed bearing trees and/or reference objects. Corner restorations and establishments were made to a relative accuracy of 1 part in 3000. The bearings and distances between corner positions on the north and west exterior of section 6 are from the 1941-42 dependent resurveys. All other bearings shown are by reference to Polaris observations.

The U.S. Government land in section 6 was acquired in the period of 1932-39.

Corners Recovered and Restored

1. Standard Township Corner to Sections 31-36, T41N, Rs. 12-13E.
Position marked by concrete monument from 1941 General Land Office
Dependent Resurvey of T41N R12E.

2. Closing Township Corner to Sections 1-6, T40N, Rs. 12-13E.
Position marked by concrete monument from 1941 General Land Office
Dependent Resurvey of T40N R12E.
Corner references by GLO:

W. pine 8" (now 16")	S. 17°15'E.	177 links
W. pine, 5" (now 11")	S. 8°15'W.	237 links

Corner reference added:

Steel sign post	North	1.5 feet
-----------------	-------	----------

3. Standard Quarter Corner to Section 31, T41N R13E.
Position marked by concrete monument from 1942 General Land Office
Dependent Resurvey of T41N R13E.

4. Standard Section Corner to Sections 31-32, T41N R13E.
Position marked by concrete monument from 1942 General Land Office
Dependent Resurvey of T41N R13E.
Corner references by GLO:

N. pine 14" (now 20")	N. 25°E.	122 links
W. birch 6" (now 9" stump)	N. 10°W.	32 links

Corner reference added:

W. spruce 9"	N. 43°W.	31.0 feet
--------------	----------	-----------

**PLAT OF SURVEY
U.S. GOVERNMENT LAND**

Sheet 3 of 6

Being the SE1/4, E1/2NE1/4, NW1/4NE1/4, E1/2NW1/4,
NW1/4SW1/4 and S1/2SW1/4 in Section 6
Township 40 North, Range 13 East, Fourth Principal Meridian
COUNTY OF FOREST, STATE OF WISCONSIN

5. Standard Quarter Corner to Section 32, T41N R13E.

Position marked by concrete monument from 1942 General Land Office
Dependent Resurvey of T41N R13E.

Corner references by GLO:

Hemlock 16" (now 19")	N.36°E.	91 links
Hemlock 15" (now 19")	N.15°W.	136 links

Corner reference added:

Steel sign post	N.E.	1.2 feet
-----------------	------	----------

6. Closing Corner to Sections 5-6, T40N R13E.

No evidence found of original corner position. Corner restored at proportionate record closing measurement and on line between standard section corner to sections 31-32 and the standard quarter corner to section 32.

Corner references:

Red pine 4"	S.53°E.	21.2 feet
Red pine 5"	S.20°W.	17.8 feet
Steel sign post	North	1.0 feet

7. Quarter Corner to Sections 5-6.

No evidence found of original corner position. Corner restored at proportionate record measurement between the southeast corner and the northeast corner of section 6.

Corner references:

Red pins 7"	N. 12° E.	14.9 feet
Red pine 6"	S. 55° W.	21.0 feet
Red pine 6"	N. 79° W.	21.5 feet
Sign post	South	1.0 feet

8. Section Corner to Sections 5-6 - 7-8.

Corner recovered and monumented in 1959 by S-104 on recovery of scribed wood post and one original scribed birch bearing tree.

Corner references 1959:

White birch 23" (original 10")	N.43°E.	17.4 feet
White birch 18"	N.43°W.	34.0 feet
White birch 14"	S.25°30'W.	28.0 feet

**PLAT OF SURVEY
U.S. GOVERNMENT LAND**

Sheet 4 of 6

Being the SE1/4, E1/2NE1/4, NW1/4NE1/4, E1/2NW1/4,
NW1/4SW1/4 and S1/2SW1/4 in Section 6
Township 40 North, Range 13 East, Fourth Principal Meridian
COUNTY OF FOREST, STATE OF WISCONSIN

9. Quarter Corner to Sections 6-7.

Position found marked by post as best remaining evidence.

Corner references:

Maple 22"	N.29°W.	21.3 feet
Maple 16"	S.73°W.	28.9 feet
Steel sign post	S.W.	1.0 feet

10. Section Corner to Sections 1-6-7-12, T40N Rs. 12-13E.

Position marked by concrete monument from 1941 General Land Office
Dependent Resurvey of T40N R12E.

Corner references by GLO:

Maple 6" (now 13")	N.47°E.	41 links
Maple 10" (now 18")	East	22 links
Maple 6" (now 14")	S.34°30'W.	75 links

Corner reference added:

Steel sign post	N.E.	1.1 feet
-----------------	------	----------

11. Quarter Corner to Sections 1-6, T40N Rs. 12-13E.

Position marked by iron post monument from 1941 General Land Office
Dependent Resurvey of T40N R12E.

Corner references by GLO:

Hemlock 8" (now 14")	N.52½°E.	63 links
----------------------	----------	----------

Corner reference added:

Maple 20"	S.55°E.	23.6 feet
-----------	---------	-----------

Corners Established

1. North Quarter Corner to Section 6.

Position established on township line at proportionate record
measurement between northeast corner and northwest corner of
section 6.

Corner references:

Maple 11"	S.85°E.	14.3 feet
Maple 23"	S.20°W.	5.9 feet
Steel sign post	N.E.	1.0 feet
Post in concrete	N.67°15'W.	13.4 feet

**PLAT OF SURVEY
U.S. GOVERNMENT LAND**

Sheet 5 of 6

Being the SE1/4, E1/2NE1/4, NW1/4NE1/4, E1/2NW1/4,
NW1/4SW1/4 and S1/2SW1/4 in Section 6
Township 40 North, Range 13 East, Fourth Principal Meridian
COUNTY OF FOREST, STATE OF WISCONSIN

2. West Sixteenth Corner on Township Line.

Position established on township line at proportionate record measurement between north quarter corner and southwest corner of section 6.

Corner references:

Maple 15"	S.64°E.	35.6 feet
Maple 14"	S.23°W.	10.3 feet
Steel sign post	North	1.0 feet
Iron bar	N.88°12'W.	18.2 feet

3. Center Quarter Corner.

Position established on the intersection of the straight lines between opposing quarter corners on the perimeter of section 6.

Corner references:

Tamarack 7"	S.76°E.	11.7 feet
W. spruce 6"	N.34°W.	18.9 feet
Steel sign post	S.E.	2.0 feet
Iron pipe	N.6°55'E.	147.9 feet

4. Center North Sixteenth Corner.

Position established at proportionate record measurement between center quarter corner and north quarter corner.

Corner reference:

Steel sign post	N.E.	1.0 feet
-----------------	------	----------

5. Center East Sixteenth Corner.

Position established at midpoint and on line between center quarter corner and east quarter corner.

Corner references:

W. spruce 7"	N.65°E.	7.2 feet
R. pine 5"	S.42°E.	19.9 feet
Steel sign post	S.E.	1.0 feet
Iron pipe	N.5°34'E.	214.2 feet

6. Center South Sixteenth Corner.

Position established at midpoint and on line between center quarter corner and south quarter corner.

Corner references:

W. spruce 8"	N.37°E.	56.8 feet
W. spruce 6"	S.10°E.	38.9 feet
Center road	West	12 feet

7. Center West Sixteenth Corner.

Position established at proportionate record measurement between center quarter corner and west quarter corner.

Corner references:

Hemlock 13"	S.75°W.	40.7 feet
W. spruce 7"	N.40°W.	24.6 feet
Steel sign post	West	1.0 feet
Iron pipe	N.20°54'W.	82.4 feet

**PLAT OF SURVEY
U.S. GOVERNMENT LAND**

Sheet 6 of 6

Being the SE1/4, E1/2NE1/4, NW1/4NE1/4, E1/2NW1/4,
NW1/4SW1/4 and S1/2SW1/4 in Section 6
Township 40 North, Range 13 East, Fourth Principal Meridian
COUNTY OF FOREST, STATE OF WISCONSIN

8. Northeast Sixteenth Corner.

Position established on the intersection of the straight lines between opposing sixteenth corner positions on the perimeter of the northeast quarter of section 6.

Corner references:

Cedar 11"	N. 17° E.	19.0 feet
Cedar 11"	S. 25° E.	34.0 feet
Cedar 13"	N. 88° W.	36.3 feet
Steel sign post	N. E.	1.0 feet

9. Southwest Sixteenth Corner.

Position established on the intersection of the straight lines between opposing sixteenth corner positions on the perimeter of the southwest quarter of section 6.

Corner references:

Hemlock 20"	N. 11° W.	34.9 feet
Hemlock 14"	S. 6° W.	59.5 feet
Steel sign post	S. W.	2.2 feet

The field survey notes and a copy of this plat of survey are on file in the Forest Supervisor's Office at Rhinelander, Wisconsin.

SURVEYOR'S AFFIDAVIT

State of Wisconsin)
County of Forest) ss

I, Jean F. Resvick, land surveyor, U.S. Forest Service, and a registered land surveyor in the State of Wisconsin hereby certify that I have surveyed and subdivided section 6, township 40 north, range 13 east, fourth principal meridian, State of Wisconsin.

The plat map and survey notes herewith are a correct representation of the land surveyed and subdivided. I have surveyed and subdivided said section in accordance with the rules for the survey of the public lands and with the statutes of the State of Wisconsin.



Jean F. Resvick

Land Surveyor, U.S. Forest Service
R.L.S. State of Wisconsin
Certificate S-802

Date of Survey: 1971

Stock No. 26273

DOCUMENT NUMBER
132163

REGISTERS OFFICE
Forest County, Wis.
Received for record this 24th day
of February, A.D. 1987, at
2:00 o'clock P.M. and recorded
in Vol. CORNER RESTORATIONS
page A-17
Paul Achenbacher
Register of Deeds

U.S. PUBLIC LAND SURVEY MONUMENT RECORD

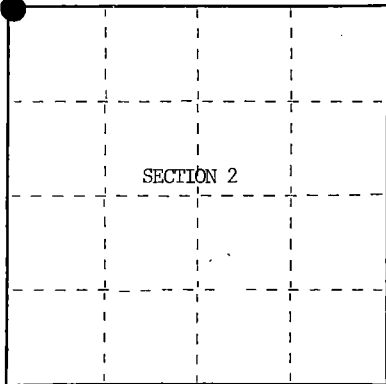
Index No. A-17

State of Wisconsin } ss.
County of Forest

I, William B. Cochrane, do hereby
certify that on the 11th day
of August, 1986, I found
evidence of the Northwest Closing Section
corner of Section 2
Township 40, North, Range
13 East, Fourth Principal Meridian,
as described hereon; and that from this evidence
I established a new monument and accessories
as described hereon to perpetuate the original
location of this corner.

Resident witnesses:

Tony Tillman



○ = Corner monument restored.

History of original corner establishment:

Original Government Survey in 1865 by William E. Daugherty. North between Sections 2 and 3, at 81.30 chains, intersect 4th Correction Line, 32.00 chains East of the Standard Corner to Sections 34 and 35, T41N R13E. At the corner position, set a Wood Post, from which the following bear;

Hemlock	13"	S62°E	33 lks.
Hemlock	10"	S63°W	40 lks.

Description of corner evidence found:

No corner evidence recovered.

The corner position is re-established at proportionate distance and on line between the Standard Corner to Sections 34 and 35 and the Standard Quarter Section Corner of Section 35, T41N R13E.

Description of monument and accessories I established to perpetuate the original location of this corner.

At the corner position, set a 2½ inch diameter aluminum pipe monument, 3 feet long, 3½ feet in the ground(6 inches below the road surface), with an aluminum cap stamped; T41N R13E, S35, S2, S3, CC, T40N, 1986, S-1107. From which the following new blazed and scribed bearing trees bear;

Maple	9"	S10°E	50.48 feet
Maple	13"	S23°W	38.69 feet
Steel Sign Post		North	16.21 feet

Dated at _____ Hiles _____ Wis., this 28th day of October, 1986Signature William B. Cochrane Title Land Surveyor Registration No. S-1107
(County Surveyor, Registered Land Surveyor, or other duly authorized official)

Office of Register of Deeds, County of _____ **Forest** _____, I hereby certify that the within
instrument was filed in this office for record on the 24th day of February, 1987
at 2:00 o'clock P. M.

Paul Achenbacher
(Register of Deeds)

By _____ Deputy

44133410000


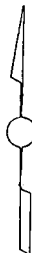
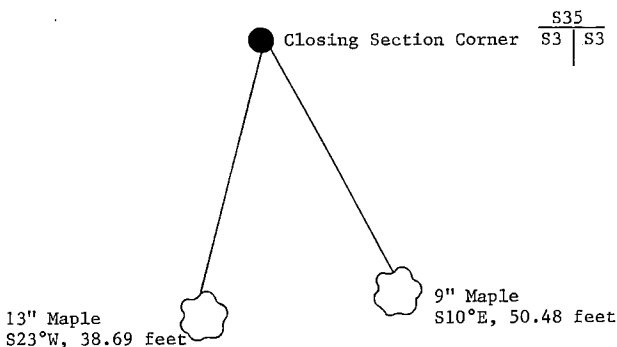
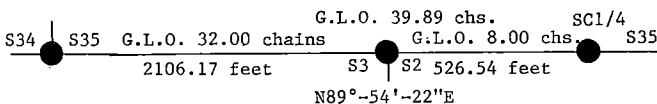
STATE A...

- (e) Describe any material discrepancy between the location of the corner as restored or reestablished and the location of that corner as previously restored or reestablished by distance and direction. Show the discrepancy on the plan view drawing under (d), above. Show the distances between the corner as previously restored or reestablished and (1) the corner as restored or reestablished, and (2) to at least 2 of the witness monuments shown on the drawing in (d), above.

See drawing below.

- (f) Was the corner restored through acceptance of (1) an obliterated evidence location, or, (2) a found perpetuated location?

- (g&h) Was the corner reestablished through lost corner proportionate methods? If so, show the method, including the directions and distances to other public land survey corners used as evidence or used for proportioning in determining the corner location?
Re-established through lost corner proportionate methods.



- (i) I, William B. Cochrane
(type or print name) certify that the corner location shown on this record was determined by me or under my direction and control and that this U.S. Public Land Survey Monument Record is correct and complete to the best of my knowledge and belief.

William B. Cochrane
Signature

November 5, 1986
Date

Certificate ready for filing: W. Frank Aubrey

District Ranger

1/6/87
Date

Stock No. 26273

DOCUMENT NUMBER
132164

REGISTER'S OFFICE
Forest County, Wis.
Received for record this 24 day
of February D. 19 87 at
..... o'clock M. and recorded
in Vol. 109 CORNER RESTORATIONS
page 14
Paul Ackendrenner
Register of Deeds

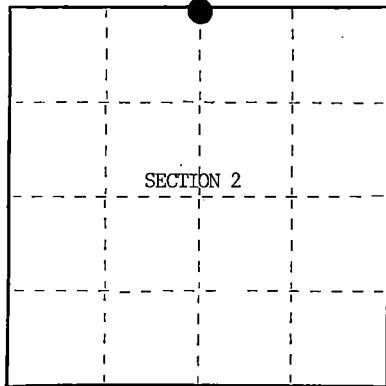
State of Wisconsin }
County of Forest } ss.

I William B. Cochrane, do hereby
certify that on the 7th day
of August, 1986, I found
evidence of the North Closing Quarter
corner of Section 2
Township 40, North, Range
13 East, Fourth Principal Meridian,
as described hereon; and that from this evidence
I established a new monument and accessories
as described hereon to perpetuate the original
location of this corner.

Resident witnesses:

David Brownell

Tony Tillman



○ = Corner monument restored.

U.S. PUBLIC LAND SURVEY MONUMENT RECORD

Index No. A-19

History of original corner establishment:

NONE

Description of corner evidence found:

NONE

The corner position was re-established at proportionate distance between the
Northwest and Northeast Section Corners of Section 2, and on line between the
Standard Quarter Section Corner of Section 35 and the Standard Section Corner
common to Sections 35 and 36, T41N R13E.

Description of monument and accessories I established to perpetuate the original location of this corner.
At the corner position, set a Railroad Spike flush with blacktop, and stamped:
1/4, S2. From which the following new blazed and scribed bearing trees bear;

Maple	9"	N77°E	81.62 feet
Maple	19"	S57°E	82.19 feet

Dated at Hiles, Wis., this 28th day of October, 1986Signature William B. Cochrane Title Land Surveyor Registration No. S-1107
(County Surveyor, Registered Land Surveyor, or other duly authorized official)

Office of Register of Deeds, County of Forest, I hereby certify that the within
instrument was filed in this office for record on the 24th day of February, 1987
at 2:00 o'clock P. M.

Paul Ackendrenner
(Register of Deeds)

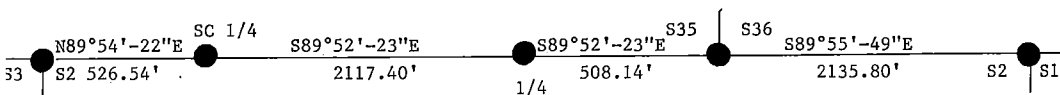
By _____ Deputy

4411335'0020

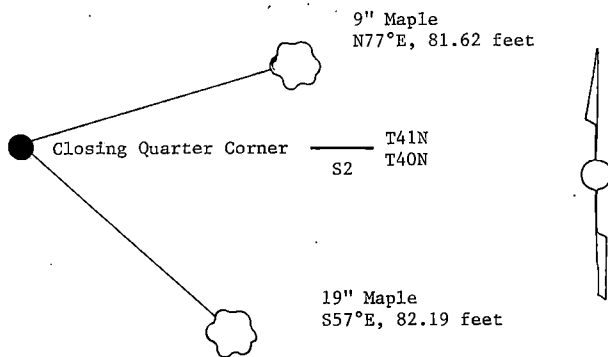
(e) Describe any material discrepancy between the location of the corner as restored or reestablished and the location of that corner as previously restored or reestablished by distance and direction. Show the discrepancy on the plan view drawing under (d), above. Show the distances between the corner as previously restored or reestablished and (1) the corner as restored or reestablished, and (2) to at least 2 of the witness monuments shown on the drawing in (d), above.

(f) Was the corner restored through acceptance of (1) an obliterated evidence location, or, (2) a found perpetuated location?

(g&h) Was the corner reestablished through lost corner proportionate methods? If so, show the method, including the directions and distances to other public land survey corners used as evidence or used for proportioning in determining the corner location?




G.L.O. 80.00 chs.



(i) I, William B. Cochrane
[type or print name] certify that the corner location shown
on this record was determined by me or under my direction and
control and that this U.S. Public Land Survey Monument Record is
correct and complete to the best of my knowledge and belief.

William B. Cochrane
Signature

November 5, 1986
Date



Certificate ready for filing: P. Frank Haulby

District Ranger

1/6/87
Date

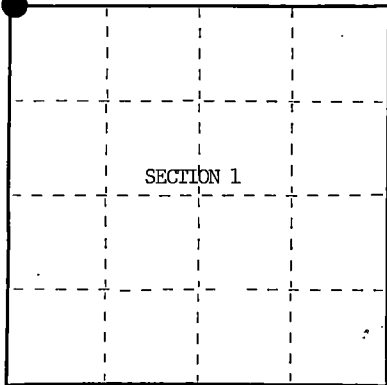
Stock No. 26273

DOCUMENT NUMBER 132412

State of Wisconsin }
County of Forest } ss.

I, William B. Cochran, do hereby
certify that on the 21st day
of July, 1986, I found
evidence of the Closing Northwest Section
corner of Section 1
Township 40, North, Range
13 East, Fourth Principal Meridian,
as described hereon; and that from this evidence
I established a new monument and accessories
as described hereon to perpetuate the original
location of this corner.

Resident witnesses:

David BrownellTony Tillman

○ = Corner monument restored.

U.S. PUBLIC LAND SURVEY MONUMENT RECORD

Index No. A-21

History of original corner establishment:

Original Government Survey in 1865 by William E. Daugherty. North between Sections 1 and 2, 81.43 chains, intersect 4th Correction Line, 32.49 chains East of the Standard Corner common to Sections 35 and 36, T41N R13E. At the corner position, set a wood post, from which the following bear;

Cedar	10"	S38°E	18 lks.
Birch	10"	S58°W	10 lks.

Description of corner evidence found:

No corner evidence was recovered.

The corner position is re-established at proportionate distance and on line between the Standard Quarter Section Corner of Section 36 and the Standard Section Corner common to Sections 35 and 36, T41N R13E.

Description of monument and accessories I established to perpetuate the original location of this corner.

At the corner position, set a 2½ inch diameter aluminum pipe monument, 5 feet long, 4 feet in the ground, with an aluminum cap stamped; T41N R13E, S36, S1, S2, CC, T40N, 1986, S-1107. From which the following new blazed and scribed bearing trees bear;

Spruce	3"	S53°E	19.63 feet
Tamarack	4"	S59°W	55.83 feet
Spruce	5"	N46°W	38.80 feet
Steel Sign Post		North	1.00 feet

Dated at Hiles, Wis., this 28th day of October, 1986Signature William B. Cochran Title Land Surveyor Registration No. S-1107
(County Surveyor, Registered Land Surveyor, or other duly authorized official)

Office of Register of Deeds, County of Forest
I hereby certify that the within
instrument was filed in this office for record on the 11th day of March, 1987
at 3:30 o'clock P. M.

Paul A. Schenck
(Register of Deeds)

By _____ Deputy

44113350000


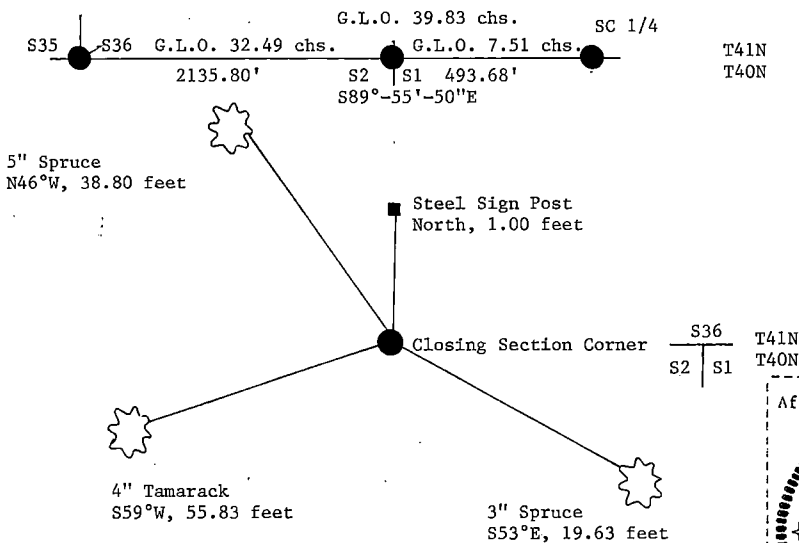
(e) Describe any material discrepancy between the location of the corner as restored or reestablished and the location of that corner as previously restored or reestablished by distance and direction. Show the discrepancy on the plan view drawing under (d), above. Show the distances between the corner as previously restored or reestablished and (1) the corner as restored or reestablished, and (2) to at least 2 of the witness monuments shown on the drawing in (d), above.

See drawing below.

(f) Was the corner restored through acceptance of (1) an obliterated evidence location, or, (2) a found perpetuated location?

(g&h) Was the corner reestablished through lost corner proportionate methods? If so, show the method, including the directions and distances to other public land survey corners used as evidence or used for proportioning in determining the corner location?

Re-established through lost corner proportionate methods.



(i) I, William B. Cochrane
 [Type or print name; certify that the corner location shown on this record was determined by me or under my direction and control and that this U.S. Public Land Survey Monument Record is correct and complete to the best of my knowledge and belief.]

William B. Cochrane November 5, 1986
 Signature Date

Certificate ready for filing.

[Signature]
 District Ranger

3-9-87
 Date

Stock No. 26273

DOCUMENT NUMBER 132413

U.S. PUBLIC LAND SURVEY MONUMENT RECORD

Index No. A-23

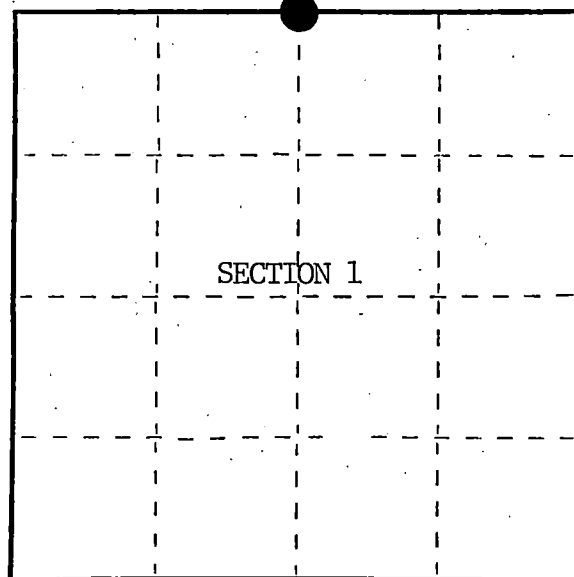
State of Wisconsin }
County of Forest } ss.

I, William B. Cochrane, do hereby
certify that on the 21st day
of July, 1986, I found
evidence of the North Closing Quarter
corner of Section 1
Township 40, North, Range
13 East, Fourth Principal Meridian,
as described hereon; and that from this evidence
I established a new monument and accessories
as described hereon to perpetuate the original
location of this corner.

Resident witnesses:

David Brownell

Tony Tillman



○ = Corner monument restored.

History of original corner establishment:

NONE

Description of corner evidence found:

NONE

The corner position is re-established at proportionate distance between the Northeast and Northwest Section Corners of Section 1, and on line between the Standard Quarter Section Corner of Section 36 and the Standard Section Corner common to Sections 36 and 31.

Description of monument and accessories I established to perpetuate the original location of this corner.

At the corner position, set a 2½ inch diameter aluminum pipe monument, 3 feet long, 2½ feet in the ground, with an aluminum cap stamped; T41N R13E, S36, S1, N1/4, CC, T40N, 1982, S-1107. From which the following new blazed and scribed bearing trees bear;

Y. Birch	6"	S20°E	31.16 feet
Maple	5"	S63°W	24.04 feet
Steel Sign Post		North	1.00 feet

Dated at Hiles, Wis., this 28th day of October, 1986

Signature William B. Cochrane Title Land Surveyor Registration No. S-1107
(County Surveyor, Registered Land Surveyor, or other duly authorized official)

Office of Register of Deeds, County of Forest, I hereby certify that the within
instrument was filed in this office for record on the 11th day of March, 1987
at 3:30 o'clock P. M.

Paul Aschenbrenner
(Register of Deeds)

By _____ Deputy

44113300020

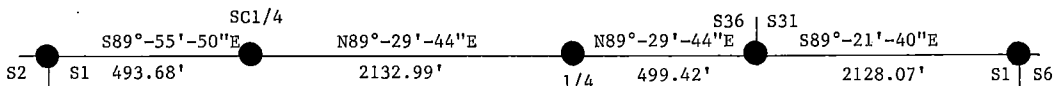
(e) Describe any material discrepancy between the location of the corner as restored or reestablished and the location of that corner as previously restored or reestablished by distance and direction. Show the discrepancy on the plan view drawing under (d), above. Show the distances between the corner as previously restored or reestablished and (1) the corner as restored or reestablished, and (2) to at least 2 of the witness monuments shown on the drawing in (d), above.

See drawing below.

(f) Was the corner restored through acceptance of (1) an obliterated evidence location, or, (2) a found perpetuated location?

(g&h) Was the corner reestablished through lost corner proportionate methods? If so, show the method, including the directions and distances to other public land survey corners used as evidence or used for proportioning in determining the corner location?

Re-established through lost corner proportionate methods.



G.L.O. 80.00 chains.

Steel Sign Post
North, 1.00 feet

North Closing Quarter Corner

T41N
T40N

5" Maple
S63°W, 24.04 feet

6" Y. Birch
S20°E, 31.16 feet

Affix Land Surveyor Seal



(i) 1. William B. Cochrane

(Type or print name) certify that the corner location shown on this record was determined by me or under my direction and control and that this U.S. Public Land Survey Monument Record is correct and complete to the best of my knowledge and belief.

William B. Cochrane November 5, 1986
Signature Date

Certificate ready for filing:

David G. Goff
District Ranger

3-9-87
Date

U.S. PUBLIC LAND SURVEY MONUMENT RECORD

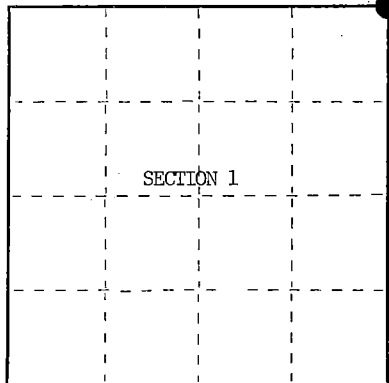
Index No. A-25

State of Wisconsin }
County of Forest } ss.

I, William B. Cochran, do hereby
certify that on the 30th day
of July, 19 86, I found
evidence of the Northeast Section
corner of Section 1
Township 40, North, Range
13 East, Fourth Principal Meridian,
as described hereon; and that from this evidence
I established a new monument and accessories
as described hereon to perpetuate the original
location of this corner.

Resident witnesses:

David Brownell



○ = Corner monument restored.

History of original corner establishment:

Original Government Survey in 1858 by Alfred Millard. Dependent Resurvey in 1945 by Hugh B. Crawford. North between Sections 1 and 6, 40.89 chains, intersect the Fourth Standard Parallel North. Set a concrete monument, 2 feet long, 6 inches dia., 18 inches in the ground, with an iron post in center, and a brass cap mkd; T41N, R14E, S31, S1, S6, R13E, R14E, T40N, CC, 1945. From which the following bear;
Poplar 4" S54°45'E 48 lks.(31.68 feet)
Elm 12" S10°15'W 129½ lks.(85.47 feet)

Description of corner evidence found:

Found monument as described and in place, from which the following bear;

Aspen(Stump)	S54°45'E	31.68 feet
Elm (Stump)	S10°15'W	85.47 feet

Description of monument and accessories I established to perpetuate the original location of this corner.

No Bearing Trees Available.

Steel Sign Post	North	1.00 feet
-----------------	-------	-----------

Dated at Hiles, Wis., this 25th day of September, 19 86.

Signature William B. Cochran Title Land Surveyor Registration No. S-1107
(County Surveyor, Registered Land Surveyor, or other duly authorized official)

Office of Register of Deeds, County of Forest, I hereby certify that the within
instrument was filed in this office for record on the 11th day of March, 19 87
at 3:30 o'clock P. M.

Paul Aschenbrenner
(Register of Deeds)

By _____ Deputy

- (e) Describe any material discrepancy between the location of the corner as restored or reestablished and the location of that corner as previously restored or reestablished by distance and direction. Show the discrepancy on the plan view drawing under (d), above. Show the distances between the corner as previously restored or reestablished and (1) the corner as restored or reestablished, and (2) to at least 2 of the witness monuments shown on the drawing in (d), above.

See drawing below.

- (f) Was the corner restored through acceptance of (1) an obliterated evidence location, or, (2) a found perpetuated location?

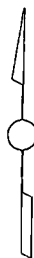
Restored through acceptance of a found perpetuated location.

- (g&h) Was the corner reestablished through lost corner proportionate methods? If so, show the method, including the directions and distances to other public land survey corners used as evidence or used for proportioning in determining the corner location?

Steel Sign Post
North, 1.00 feet



Closing Township Corner



S31	T41N
S1 S6	T40N
R13E	R14E

- (i) I, William B. Cochrane
(type or print name) certify that the corner location shown on this record was determined by me or under my direction and control and that this U.S. Public Land Survey Monument Record is correct and complete to the best of my knowledge and belief.


William B. Cochrane
Signature

October 14, 1986
Date

Certificate ready for filing:

[Signature]
District Ranger

3-9-87
Date



State of Wisconsin }
County of Forest } ss.

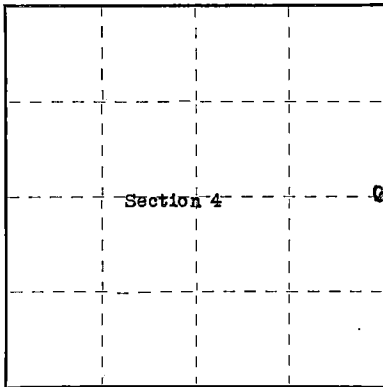
I Robert E. Bandow, do hereby
certify that on the 11th day
of November, 1959, I found
evidence of the East Quarter
corner of Section 4
Township 40, North, Range
13 East, Fourth Principal Meridian,
as described hereon; and that from this evidence
I established a new monument and accessories
as described hereon to perpetuate the original
location of this corner.

Resident witnesses:

.....

.....

.....



O = Corner monument restored.

CERTIFIED LAND CORNER RESTORATION

83253

Index No.

History of original corner establishment:

Original corner established in 1862-1865 by William E. Dougherty, Government
Deputy Surveyor.

Original bearing trees: White Pine 8" N53°E 7 lks
Birch 10" S26°W 19 lks.



Description of corner evidence found:

4"x4" scribed wood post and old rotten post laying at base.

Corner lies at the extension of the center line of the road south of
the corner on the section line, and the extension of the center line of
the road east of the corner in Section 3. Age of wood posts marking
position of corner indicates that the original corner has been perpet-
uated, and accepted, in its present position.

Description of monument and accessories I established to perpetuate the original location of this corner.
Set 2"x5' galvanized iron pipe filled with concrete, capped with bronze cap
and stamped as follows:

T40N R13E

$\frac{1}{4}$
S4 | S3
1959

RLS No. S-104

Blazed and scribed the following bearing trees: W. Spruce 9" S83°00'W 25.7 feet
Maple 5" S23°00'W 10.8 feet
White Pine 11" N60°00'E 12.4 feet

Genist Engineering Co.

Dated at Rhineland, Wis., this 30th day of November, 1959.

Signature Robert E. Bandow Title Registered Land Surveyor Registration No. S-104
(County Surveyor, Registered Land Surveyor, or other duly authorized official)

Office of Register of Deeds, County of Forest, I hereby certify that the within
instrument was filed in this office for record on the 21st day of March, 1960
at 9:00 o'clock A.M.

Anna Peterson
(Register of Deeds)

By _____ Deputy

Subscribed and sworn to before me this 11th day
of November, 1959, Joseph C. Kelly Notary
Public, Oneida Co., Wis.
My Commission expires May 1, 1960

44013042000

U.S. PUBLIC LAND SURVEY MONUMENT RECORD

Index No. C-17

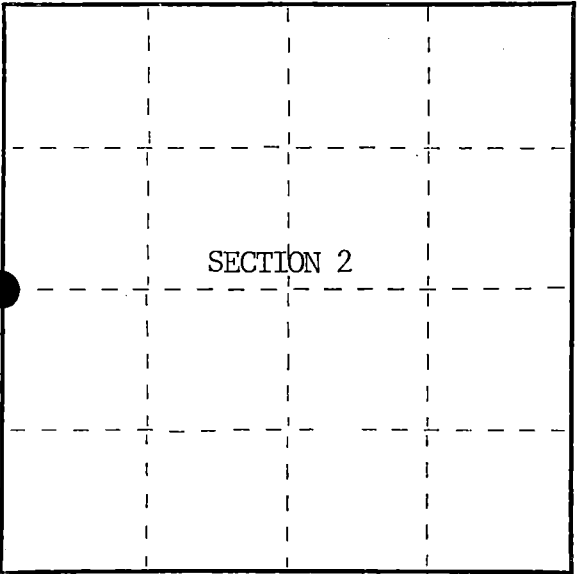
State of Wisconsin }
County of Forest } ss.

I William B. Cochrane, do hereby
certify that on the 14th day
of August, 1986, I found
evidence of the West Quarter
corner of Section 2
Township 40, North, Range
13 East, Fourth Principal Meridian,
as described hereon; and that from this evidence
I established a new monument and accessories
as described hereon to perpetuate the original
location of this corner.

Resident witnesses:

Tony Tillman

David Brownell



○ = Corner monument restored.

History of original corner establishment:

Original Government Survey in 1865 by William E. Daugherty. North between Sections
2 and 3, 40.00 chains, set Quarter Section Post to Sections 2 and 3. From which
the following bear;

Spruce	10"	S36°W	7 lks.
Sugar	8"	N68°E	16 lks.

Description of corner evidence found:

No corner evidence was recovered.

The corner position is re-established at proportionate distance and on line between
the Northwest and Southwest Section Corners of Section 2.

Description of monument and accessories I established to perpetuate the original location of this corner.

At the corner position, set a 2½ inch diameter aluminum pipe monument, 3 feet long,
2½ feet in the ground, with an aluminum cap stamped; T40N R13E, 1/4, S2, S3, 1986,
S-1107. From which the following new blazed and scribed bearing trees bear;

Y. Birch	15"	N45°E	18.43 feet
Maple	20"	N50°W	41.38 feet
Steel Sign Post		East	0.50 feet

Dated at Hiles, Wis., this 8th day of October, 1986

Signature William B. Cochrane Title Land Surveyor Registration No. S-1107
(County Surveyor, Registered Land Surveyor, or other duly authorized official)

Office of Register of Deeds, County of Forest, I hereby certify that the within
instrument was filed in this office for record on the 11th day of March, 1987
at 3:30 o'clock P. M.

Paul Aschenbrenner
(Register of Deeds)

By Deputy

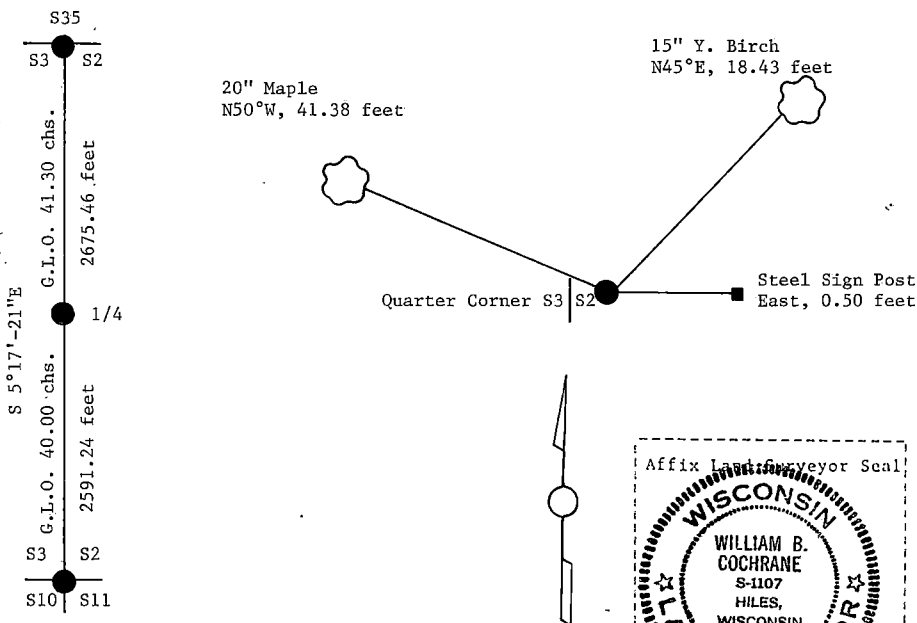
- (e) Describe any material discrepancy between the location of the corner as restored or reestablished and the location of that corner as previously restored or reestablished by distance and direction. Show the discrepancy on the plan view drawing under (d), above. Show the distances between the corner as previously restored or reestablished and (1) the corner as restored or reestablished, and (2) to at least 2 of the witness monuments shown on the drawing in (d), above.

See drawing below.

- (f) Was the corner restored through acceptance of (1) an obliterated evidence location, or, (2) a found perpetuated location?

- (g&h) Was the corner reestablished through lost corner proportionate methods? If so, show the method, including the directions and distances to other public land survey corners used as evidence or used for proportioning in determining the corner location?

Re-established through lost corner proportionate methods.



- (i) William B. Cochrane
(type or print name) certify that the corner location shown on this record was determined by me or under my direction and control and that this U.S. Public Land Survey Monument Record is correct and complete to the best of my knowledge and belief.

William B. Cochrane October 14, 1986
Signature Date

Certificate ready for filing: [Signature] 3-9-87
District Ranger Date

U.S. PUBLIC LAND SURVEY MONUMENT RECORD

Index No. C-21

State of Wisconsin }
County of Forest } ss.

History of original corner establishment:

I, William B. Cochran, do hereby certify that on the 1st day of May, 1985, I found evidence of the West Quarter corner of Section 1 Township 40, North, Range 13 East, Fourth Principal Meridian, as described hereon; and that from this evidence I established a new monument and accessories as described hereon to perpetuate the original location of this corner.

Original Government Survey in 1865 by William E. Daugherty. North between Sections 1 and 2, 40.00 chains, set Quarter Section Post to Sections 1 and 2, from which the following bear;

Cedar	10"	N23°W	7 lks.
Spruce	8"	S 7°E	9 lks.

Description of corner evidence found:

No corner evidence is recovered.

The corner position is re-established at proportionate distance and on line between the Northwest and Southwest Section Corners of Section 1.

Resident witnesses:

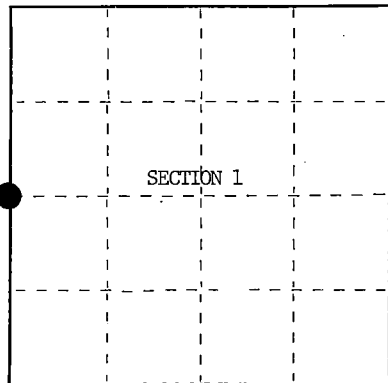
David Brownell

Tony Tillman

Description of monument and accessories I established to perpetuate the original location of this corner.

At the corner position, set a 2½ inch diameter aluminum pipe monument, 5 feet long, 4 feet in the ground, with an aluminum cap stamped; T40N R13E, S1, S2, 1/4, 1985, S-1107. From which the following new blazed and scribed bearing trees bear;

Spruce	7"	S 8°E	5.65 feet
Spruce	5"	S86°W	4.36 feet
Steel Sign Post		NE	1.50 feet



○ = Corner monument restored.

Dated at Hiles, Wis., this 12th day of October, 19 86

Signature William B. Cochran Title Land Surveyor Registration No. S-1107
(County Surveyor, Registered Land Surveyor, or other duly authorized official)

Office of Register of Deeds, County of Forest I hereby certify that the within instrument was filed in this office for record on the 11th day of March, 19 87 at 3:30 o'clock P. M.

Paul A. Schaeffer
(Register of Deeds)

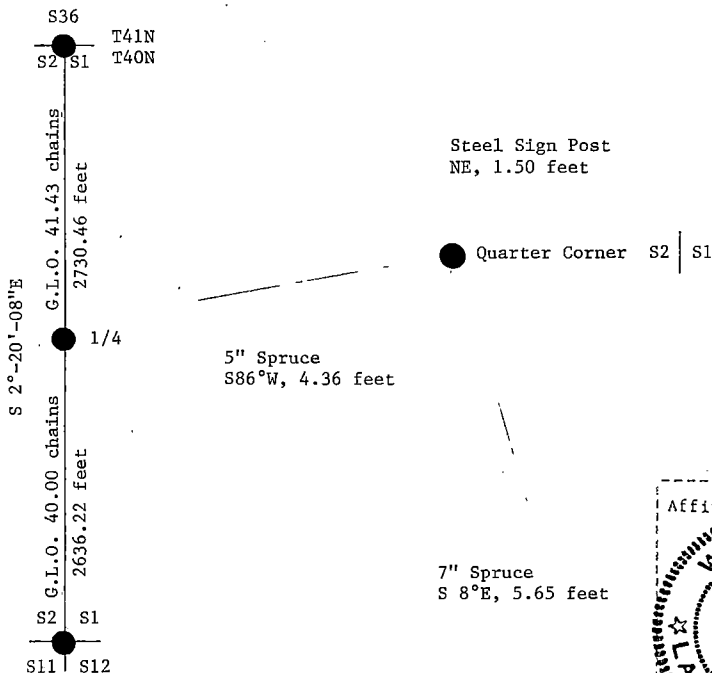
By _____ Deputy

(e) Describe any material discrepancy between the location of the corner as restored or reestablished and the location of that corner as previously restored or reestablished by distance and direction. Show the discrepancy on the plan view drawing under (d), above. Show the distances between the corner as previously restored or reestablished and (1) the corner as restored or reestablished, and (2) to at least 2 of the witness monuments shown on the drawing in (d), above.

See drawing below.

(f) Was the corner restored through acceptance of (1) an obliterated evidence location, or, (2) a round perpetuated location?

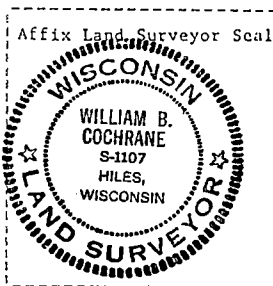
(g&h) Was the corner reestablished through lost corner proportionate methods? If so, show the method, including the directions and distances to other public land survey corners used as evidence or used for proportioning in determining the corner location?
Re-established through lost corner proportionate methods.



(i) I, William B. Cochrane
(type or print name) certify that the corner location shown on this record was determined by me or under my direction and control and that this U.S. Public Land Survey Monument Record is correct and complete to the best of my knowledge and belief.

William B. Cochrane
Signature

October 14, 1986
Date



Certificate ready for filing.

[Signature]
District Ranger

3-9-87
Date

U.S. PUBLIC LAND SURVEY MONUMENT RECORD

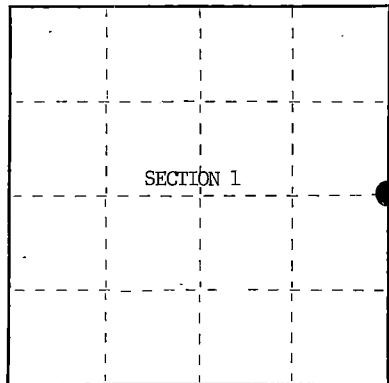
Index No. C-25

State of Wisconsin }
County of Forest } ss.

I, William B. Cochran, do hereby certify that on the 18th day of August, 1986, I found evidence of the East Quarter corner of Section 1 Township 40, North, Range 13 East, Fourth Principal Meridian, as described hereon; and that from this evidence I established a new monument and accessories as described hereon to perpetuate the original location of this corner.

Resident witnesses:

Tony Tillman



○ = Corner monument restored.

History of original corner establishment:

Original Government Survey in 1858 by Alfred Millard. Dependent Resurvey in 1945 by Hugh B. Crawford. North between Sections 1 and 6, 39.80 chains, found a rotted off Cedar Post. No evidence of original bearing trees was recovered. In place of post, set an iron post, 3 feet long, 27 inches in the ground, with a brass cap mkd; 1/4, S1, S6, 1945. From which the following bear;

Poplar	4"	N42°E	25 lks. (16.50 feet)
Poplar	4"	N44°W	30 1/2 lks. (20.13 feet)

Description of corner evidence found:

Found monument as described and in place. No bearing tree evidence was recovered.

Description of monument and accessories I established to perpetuate the original location of this corner.

Blazed and scribed the following new bearing trees;

Maple	5"	S11°W	27.10 feet
Maple	5"	N42°W	36.40 feet
Steel Sign Post		SW	1.00 feet

Dated at Hiles, Wis., this 25th day of September, 1986

Signature William B. Cochran, Title Land Surveyor, Registration No. S-1107
(County Surveyor, Registered Land Surveyor, or other duly authorized official)

Office of Register of Deeds, County of Forest, I hereby certify that the within instrument was filed in this office for record on the 11th day of March, 1987 at 3:30 o'clock P. M.

Paul Acklenhauer
(Register of Deeds)

By _____ Deputy

- (e) Describe any material discrepancy between the location of the corner as restored or reestablished and the location of that corner as previously restored or reestablished by distance and direction. Show the discrepancy on the plan view drawing under (d), above. Show the distances between the corner as previously restored or reestablished and (1) the corner as restored or reestablished, and (2) to at least 2 of the witness monuments shown on the drawing in (d), above.

See drawing below.

- (f) Was the corner restored through acceptance of (1) an obliterated evidence location, or, (2) a found perpetuated location?

Restored through acceptance of a found perpetuated location

- (g&h) Was the corner reestablished through lost corner proportionate methods? If so, show the method, including the directions and distances to other public land survey corners used as evidence or used for proportioning in determining the corner location?

5" Maple
N42°W, 36.40 feet



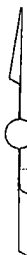
Quarter Corner S1 | S6

R13E R14E


Steel Sign Post
SW, 1.00 feet



5" Maple
S11°W, 27.10 feet



Affix Land Surveyor Seal



- (i) I, William B. Cochrane
[type or print name] certify that the corner location shown on this record was determined by me or under my direction and control and that this U.S. Public Land Survey Monument Record is correct and complete to the best of my knowledge and belief.

William B. Cochrane
Signature

October 14, 1986
Date

Certificate ready for filing:

[Signature]
District Ranger

3-9-87
Date

Stock No. 26273

158090

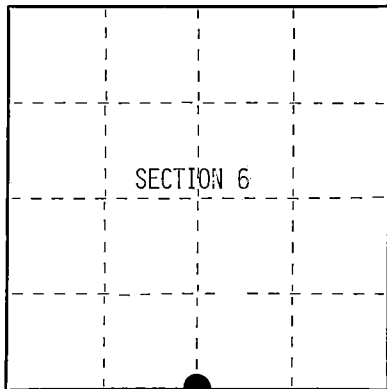
FORM 985 H. C. MILLER CO., MINNEAPOLIS

State of Wisconsin }
County of Forest } ss.

I, William B. Cochran, do hereby
certify that on the 12th day
of January, 1993, I found
evidence of the SOUTH QUARTER
corner of SECTION 6
Township 40, North, Range
13 EAST, Fourth Principal Meridian,
as described hereon; and that from this evidence
I established a new monument and accessories
as described hereon to perpetuate the original
location of this corner.

Resident witnesses:

.....
.....
.....



○ = Corner monument restored.

CERTIFIED LAND CORNER RESTORATION

Index No. E-3

History of original corner establishment:

Original Government Survey in 1865 by William E. Daugherty. East corrected between
Sections 6 and 7, at 44.67 chains, set Quarter Section Post to Sections 6 and 7.
From which the following bear; Sugar, 14", S60°E, 18 lks., Sugar, 12", N27°W, 16 lks.

On 10-5-70, Jean Resvick, a Land Surveyor with the Forest Service, found a scribed
4" x 4" post. In place of post, he set a 2 inch diameter galvanized wrought iron pipe,
5 feet long, with a brass cap marked; T40N R13E, 1/4, S6, S7, 1971, S-802. From which
the following bear; Maple, 22", N29°W, 21.30 feet, Maple, 16", S73°W, 28.90 feet, Iron
Sign Post, Southwest, 1.00 feet.
Description of corner evidence found:

Found monument as described above, and the following bearing trees;

Maple	23"	N29°W	21.30 feet
Maple (DEAD)	16"	S73°W	28.90 feet
Iron Post		Southwest	1.00 feet

Description of monument and accessories I established to perpetuate the original location of this corner.

Blazed and scribed a new bearing tree;

Spruce	12"	N12°E	30.17 feet
--------	-----	-------	------------

Re-painted existing bearing trees and Iron Sign Post.

Dated at Hiles, Wis., this 10th day of February, 1993Signature William B. Cochran Title Land Surveyor Registration No. S-1107
(County Surveyor, Registered Land Surveyor, or other duly authorized official)

Office of Register of Deeds, County of Forest, I hereby certify that the within
instrument was filed in this office for record on the 20th day of March, 1997
at 1:30 o'clock P. M.

(Register of Deeds)

By Paul J. Jankiewicz Deputy

441013060020

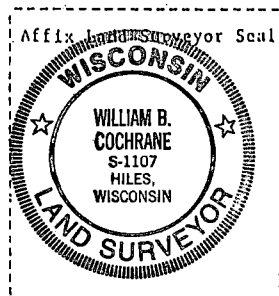
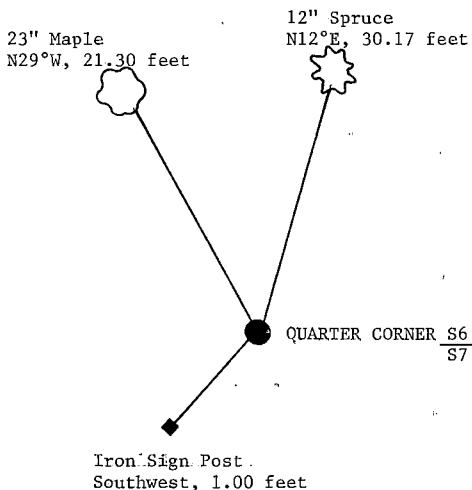
(d) Describe any material discrepancy between the location of the corner as restored or reestablished and the location of that corner as previously restored or reestablished by distance and direction. Show the discrepancy on the plan view drawing under (d), above. Show the distances between the corner as previously restored or reestablished and (1) the corner as restored or reestablished, and (2) to at least 2 of the witness monuments shown on the drawing in (d), above.

None

(f) Was the corner restored through acceptance of (1) an obliterated evidence location, or, (2) a found perpetuated location?

Restored through acceptance of a found perpetuated location.

(gkh) Was the corner reestablished through lost corner proportionate methods? If so, show the method, including the directions and distances to other public land survey corners used as evidence or used for proportioning in determining the corner location?



(i) I, William B. Cochrane
(type or print name) certify that the corner location shown on this record was determined by me or under my direction and control and that this U.S. Public Land Survey Monument Record is correct and complete to the best of my knowledge and belief.

William B. Cochrane
Signature

2/10/93
Date

Survey requested by;

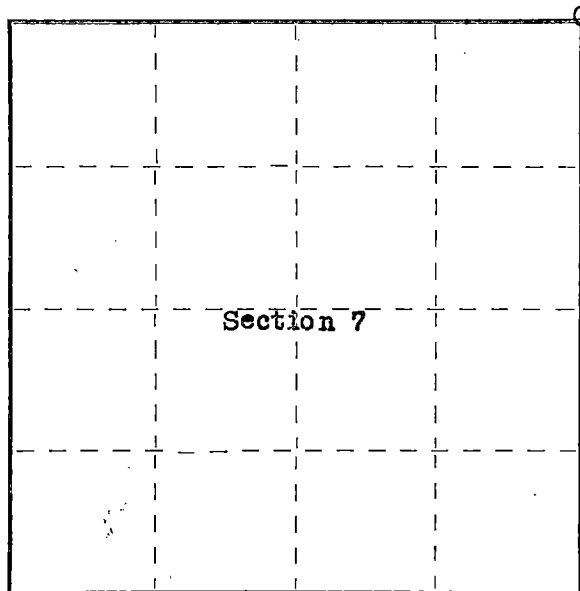
District Ranger

Date

State of Wisconsin }
County of Forest } ss.

I, Robert E. Bandow, do hereby
certify that on the 12th day
of November, 19 59, I found
evidence of the North-East
corner of Section 7
Township 40, North, Range
13 East, Fourth Principal Meridian,
as described hereon; and that from this evidence
I established a new monument and accessories
as described hereon to perpetuate the original
location of this corner.

Resident witnesses:



○ = Corner monument restored.

CERTIFIED LAND CORNER RESTORATION

83249

Index No. 11

History of original corner establishment:

Original corner established in 1862-1865 by William E. Dougherty,
Government Deputy Surveyor.
Original bearing trees: Birch 14" S7°W 50 lks.
Birch 10" N43°E 27 lks.



Description of corner evidence found:

Old 4"x4" wood post scribed.
Original bearing trees Birch 10" N43°E 27 lks. (17.9 feet).

Description of monument and accessories I established to perpetuate the original location of this corner.
Set 2"x5' galvanized iron pipe filled with concrete, capped with bronze cap
and stamped as follows:

T40N R13E
S6|S5
S7|S8
1959

RLS No. S-104

Blazed and scribed the following bearing trees: White Birch 23" N43°E 17.9 feet (orig. 10")
White Birch 18" N43°W 34.0 feet
White Birch 14" S25°30'W 28.0 feet

Genisot Engineering Company

Dated at Rhinelander, Wis., this 30th day of November, 19 59

Signature Robert E. Bandow Title Registered Land Surveyor Registration No. S-104
(County Surveyor, Registered Land Surveyor, or other duly authorized official)

Office of Register of Deeds, County of Forest, I hereby certify that the within
instrument was filed in this office for record on the 21st day of March, 19 60
at 9:00 o'clock A. M.

Anna Peterson
(Register of Deeds)

By _____ Deputy

Subscribed and sworn to before me this 12th day
of November, 1959. Joseph E. Hilly Notary
Public, Oneida County, Wis.
My Commission expires May 1, 1962

441013 060000

Stock No. 26273
 DOCUMENT NUMBER
145350

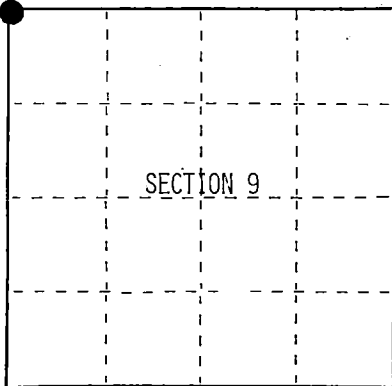
U.S. PUBLIC LAND SURVEY MONUMENT RECORD

Index No. E-9

State of Wisconsin }
 County of Forest } ss.

I, William B. Cochran, do hereby certify that on the 27th day of June, 1991, I found evidence of the Northwest Section corner of Section 9 Township 40, North, Range 13 East, Fourth Principal Meridian, as described hereon; and that from this evidence I established a new monument and accessories as described hereon to perpetuate the original location of this corner.

Resident witnesses:



○ = Corner monument restored.

History of original corner establishment:
 Original Government Survey in 1865 by William E. Daugherty.

In 1959 Robert Bandow found 4"x4" scribed wood post. No bearing tree evidence. In place of post, set a 2"x5' galvanized iron pipe, with a bronze cap stamped; T40N R13E, S4, S5, S8, S9, 1959, S-104. From which the following bear;

W. Birch	6"	S80°W	21.40 feet
Spruce	8"	S85°30'E	16.50 feet
N. Pine	7"	N07°30'E	61.50 feet

See Land Corner Restoration Certificate.

Description of corner evidence found:

Found monument as described above, in place, from which the following bear;

N. Pine	12"	N07°30'E	61.50 feet
Spruce-Dead	11"	S85°30'E	16.50 feet
W. Birch	13"	S80°W	21.40 feet

Description of monument and accessories I established to perpetuate the original location of this corner.

Blazed and scribed the following new bearing trees;

Spruce	9"	S32°E	35.30 feet
Red Pine	16"	N37°E	38.35 feet
Set Steel Sign Post		SE	0.50 feet

Re-painted existing bearing trees,

Dated at Hiles, Wis., this 18th day of February, 1992

Signature William B. Cochran Title Land Surveyor Registration No. S-1107
 (County Surveyor, Registered Land Surveyor, or other duly authorized official)

Office of Register of Deeds, County of Forest, I hereby certify that the within instrument was filed in this office for record on the 31st day of August, 1992 at 10:15 o'clock A. M.

Paul Ackendraner
 (Register of Deeds)

By _____ Deputy

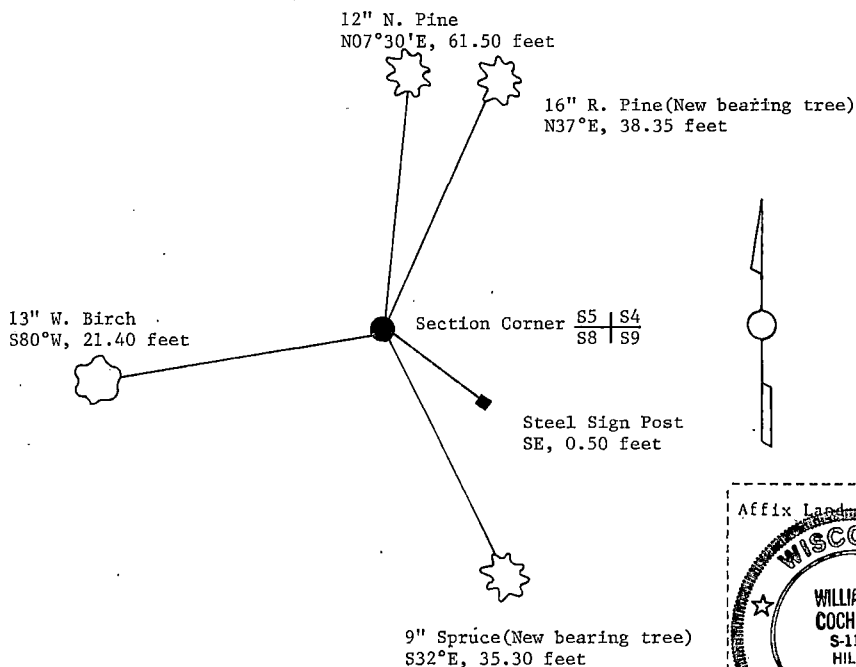
44101305 0000

(e) Describe any material discrepancy between the location of the corner as restored or reestablished and the location of that corner as previously restored or reestablished by distance and direction. Show the discrepancy on the plan view drawing under (d), above. Show the distances between the corner as previously restored or reestablished and (1) the corner as restored or reestablished, and (2) to at least 2 of the witness monuments shown on the drawing in (d), above.

(f) Was the corner restored through acceptance of (1) an obliterated evidence location, or, (2) a found perpetuated location?

Restored through acceptance of a found perpetuated location.

(g/h) Was the corner reestablished through lost corner proportionate methods? If so, show the method, including the directions and distances to other public land survey corners used as evidence or used for proportioning in determining the corner location?



(i) I, William B. Cochrane
(type or print name) certify that the corner location shown on this record was determined by me or under my direction and control and that this U.S. Public Land Survey Monument Record is correct and complete to the best of my knowledge and belief.

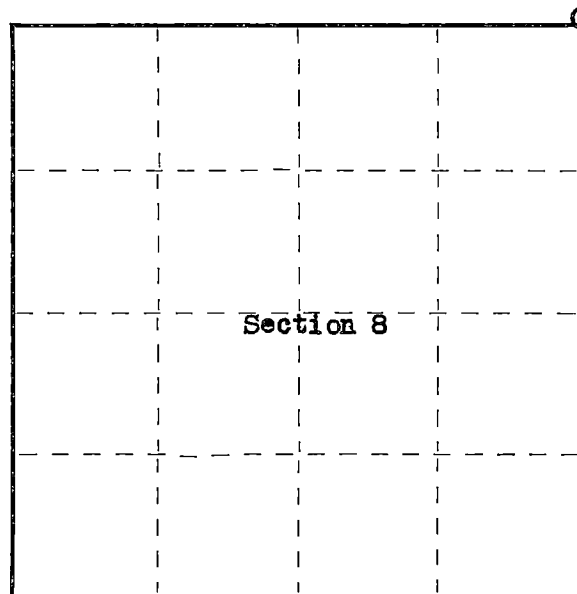
William B. Cochrane March 25, 1992
Signature Date

Survey requested by; P. Gordon 3/23/92
District Ranger Date

State of Wisconsin }
County of Forest } ss.

I, Robert E. Bandow, do hereby
certify that on the 10th day
of November, 1959, I found
evidence of the North-East
corner of Section 8
Township 40, North, Range
13 East, Fourth Principal Meridian,
as described hereon; and that from this evidence
I established a new monument and accessories
as described hereon to perpetuate the original
location of this corner.

Resident witnesses:



○ = Corner monument restored.

History of original corner establishment:

Original corner established in 1862 and 1865 by William E. Dougherty, Government
Deputy Surveyor.
White Birch 12" N13E 21 lks.
Sugar 10" N74°W 25 lks.

Description of corner evidence found:

4"x4" wood post very old and scribed. Old bearing trees gone.
Post was a pine, scribing in good condition. Section line tag on north side
of highway 70 and position of corner south of highway with respect to 1938
Geological Survey Quadrangle indicates corner has been perpetuated by others
in its present position without question.

Description of monument and accessories I established to perpetuate the original location of this corner.
Set 2"x5' Galvanized Iron pipe filled with concrete, capped with bronze cap and
stamped as follows:

T41N R13E
S5/S4
S8/S9
1959

RLS No. S-104

Blazed and scribed the following bearing trees: White Birch 6" S80°W 21.4 feet
Spruce 8" S85°30'E 16.5 feet
Norway Pine 7" N7°30'E 61.5 feet

Genisot Engineering Company

Dated at Rhineland, Wis., this 30th day of November, 1959

Signature Robert E. Bandow Title Registered Land Surveyor Registration No. S-104
(County Surveyor, Registered Land Surveyor, or other duly authorized official)

Office of Register of Deeds, County of Forest, I hereby certify that the within
instrument was filed in this office for record on the 21st day of March, 1960
at 9:00 o'clock A. M.

Anna Peterson
(Register of Deeds)

By _____ Deputy

Subscribed and sworn to before me this 10th day of
November 1959. Joseph E. Kelly Notary Public,
Oneida County, Wis.
My Commission expires May 1, 1960
44013050000

Stock No. 26273
DOCUMENT NUMBER
145351

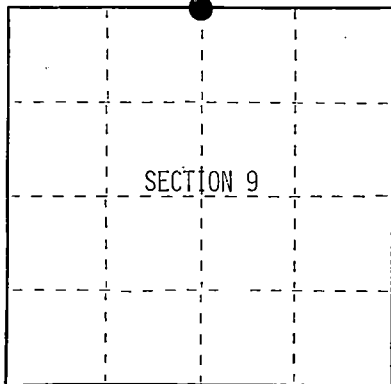
U.S. PUBLIC LAND SURVEY MONUMENT RECORD

Index No. E-11

State of Wisconsin }
County of Forest } ss.

I, William B. Cochrane, do hereby
certify that on the 11th day
of September, 1991, I found
evidence of the North Quarter
corner of Section 9
Township 40, North, Range
13 East, Fourth Principal Meridian,
as described hereon; and that from this evidence
I established a new monument and accessories
as described hereon to perpetuate the original
location of this corner.

Resident witnesses:



○ = Corner monument restored.

History of original corner establishment:
Original Government Survey in 1865 by William E. Daugherty.

In 1959, Robert Badow found a 4"x4" scribed wood post. In place of post, he set a 2"x5' galvanized iron pipe with a bronze cap stamped; T40N R13E, 1/4, S4, S9, 1959, S-104. From which the following bear;

Cedar	8'	S25°00'E	68.50 feet
Cedar	10"	S25°30'W	47.20 feet
Maple	14"	N24°30'W	75.60 feet

See Land Corner Restoration Certificate.

Description of corner evidence found:

Monument was taken out by the Eagle River Road Engineering Crew for construction of a new Hwy 70. I replaced monument with a monument as described below.

Found the following bearing trees;

Cedar	12"	S25°00'E	68.50 feet
Cedar	14"	S25°30'W	47.20 feet

Description of monument and accessories I established to perpetuate the original location of this corner.

In place of old monument, set a 2½ inch diameter aluminum pipe monument, 3 feet long, 3 feet in the ground, (flush with ground), with an aluminum cap stamped; T40N R13E, 1/4, S4, S9, 1991, S1107.

Re-painted existing bearing trees.

Set Steel Sign Post, South, 19.00 feet

Dated at Hiles, Wis., this 18th day of February, 1992

Signature William B. Cochrane Title Land Surveyor Registration No. S-1107
(County Surveyor, Registered Land Surveyor, or other duly authorized official)

Office of Register of Deeds, County of Forest, I hereby certify that the within instrument was filed in this office for record on the 31st day of August, 1992 at 10:15 o'clock A. M.

Paul Achendanner
(Register of Deeds)

By _____ Deputy

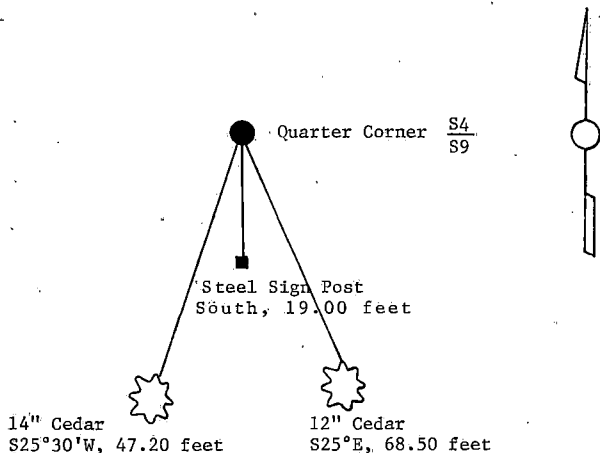
441013040020

- (e) Describe any material discrepancy between the location of the corner as restored or reestablished and the location of that corner as previously restored or reestablished by distance and direction. Show the discrepancy on the plan view drawing under (d), above. Show the distances between the corner as previously restored or reestablished and (1) the corner as restored or reestablished, and (2) to at least 2 of the witness monuments shown on the drawing in (d), above.

- (f) Was the corner restored through acceptance of (1) an obliterated evidence location, or, (2) a found perpetuated location?

Restored through acceptance of a found perpetuated location.

- (g&h) Was the corner reestablished through lost corner proportionate methods? If so, show the method, including the directions and distances to other public land survey corners used as evidence or used for proportioning in determining the corner location?



- (i) I, William B. Cochrane
(type or print name) certify that the corner location shown on this record was determined by me or under my direction and control and that this U.S. Public Land Survey Monument Record is correct and complete to the best of my knowledge and belief.

William B. Cochrane March 25, 1992
Signature Date

Survey requested by: Sam Gorkie 3/23/92
District Ranger Date

CERTIFIED LAND CORNER RESTORATION

83252


Index No.

21E 11

State of Wisconsin }
County of Forest } ss.

I Robert E. Bandow, do hereby
certify that on the 10th day
of November, 1959, I found
evidence of the North Quarter
corner of Section 9
Township 40, North, Range
13 East, Fourth Principal Meridian,
as described hereon; and that from this evidence
I established a new monument and accessories
as described hereon to perpetuate the original
location of this corner.

Resident witnesses:



History of original corner establishment:

Original corner established in 1862-1865 by William E. Dougherty, Government
Deputy Surveyor.
Birch 8" N72°E 13 lks.
Aspen 8" S23°W 17 lks.

Description of corner evidence found:

4"x4" wood post on south side State Trunk Highway #70 scribed to identify corner.
Old bearing trees gone.

Description of monument and accessories I established to perpetuate the original location of this corner.

Set 2"x5' Galvanized iron pipe filled with concrete, capped with bronze cap and
stamped as follows:

T40N R13E

$\frac{1}{4}$ S4
S9
1959

RLS No. S-104

Blazed and scribed the following bearing trees: Cedar 8" S25°00'E 68.5 feet
Cedar 10" S25°30'W 47.2 feet
Maple 14" N24°30'W 75.6 feet

Genisot Engineering Company

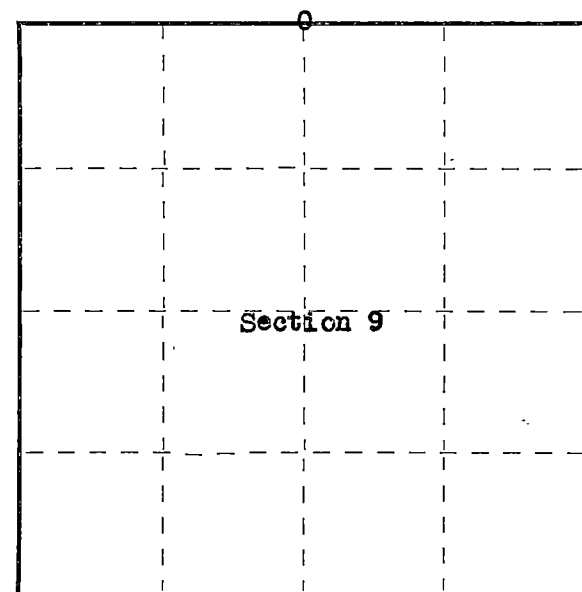
Dated at Rhineland, Wis., this 30th day of November, 1959

Signature Robert E. Bandow Title Registered Land Surveyor Registration No. S-104
(County Surveyor, Registered Land Surveyor, or other duly authorized official)

Office of Register of Deeds, County of Forest, I hereby certify that the within
instrument was filed in this office for record on the 21st day of March, 1960
at 9:00 o'clock A. M.

Anna Peterson
(Register of Deeds)

By _____ Deputy



○ = Corner monument restored.

Subscribed and sworn to before me this 4th day of
December 1959. Joseph E. Bailey Notary Public,
Oneida Co., Wis.
My Commission expires May 1, 1960

Index No. E-13

FORM NO 985-A

A.C. Miller Company

Stock No. 26273
DOCUMENT NUMBER
145352

○ = Corner monument restored.


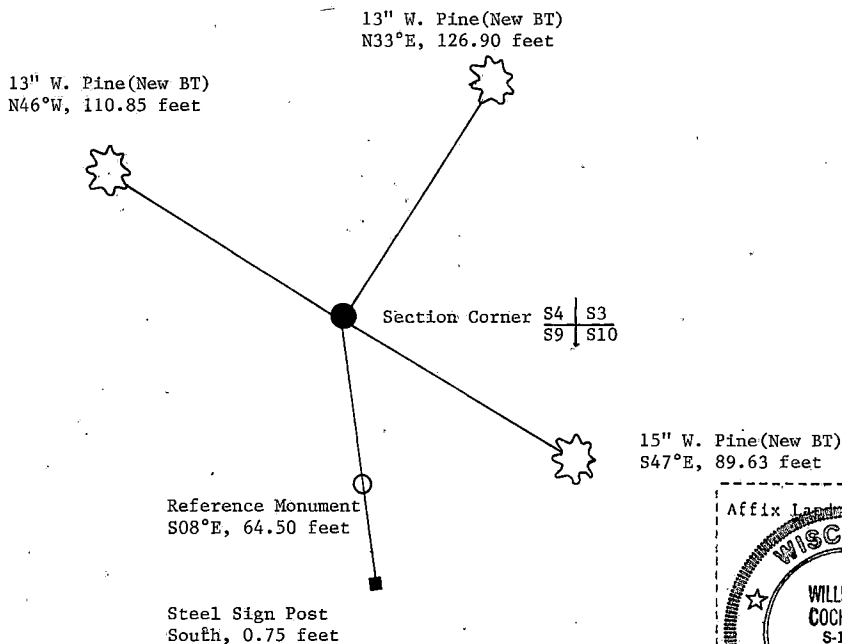
4401304000

(e) Describe any material discrepancy between the location of the corner as restored or reestablished and the location of that corner as previously restored or reestablished by distance and direction. Show the discrepancy on the plan view drawing under (d), above. Show the distances between the corner as previously restored or reestablished and (1) the corner as restored or reestablished, and (2) to at least 2 of the witness monuments shown on the drawing in (d), above.

(f) Was the corner restored through acceptance of (1) an obliterated evidence location, or, (2) a found perpetuated location?

Restored from accepted evidence.

(gkh) Was the corner reestablished through lost corner proportionate methods? If so, show the method, including the directions and distances to other public land survey corners used as evidence or used for proportioning in determining the corner location?



(i) I, William B. Cochrane
(type or print name) certify that the corner location shown on this record was determined by me or under my direction and control and that this U.S. Public Land Survey Monument Record is correct and complete to the best of my knowledge and belief.

William B. Cochrane May 4, 1992
Signature Date

Survey requested by;

Ram Gandy
District Ranger

May 4, 1992
Date

160520

FORM 983 M. C. MILLER CO., MILWAUKEE

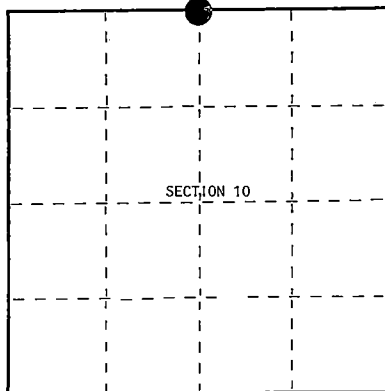
State of Wisconsin } ss.
County of Forest

I, James H. Moore, do hereby
certify that on the 5th day
of June, 1996, I found
evidence of the North Quarter
corner of Section 10
Township 40, North, Range
13 East, Fourth Principal Meridian,
as described hereon; and that from this evidence
I established a new monument and accessories
as described hereon to perpetuate the original
location of this corner.

Resident witnesses:

Stu Peterson

Steve Applekamp



○ = Corner monument restored.

CERTIFIED LAND CORNER RESTORATION

Index No. E-15

History of original corner establishment:

Original corner established in 1865 by William E. Daugherty. 40.05 set quarter corner common to Sections 3 and 10 from which the following bear;

Tamarack	10"	S81°E	12 links
Tamarack	8"	N68°W	17 links

Description of corner evidence found:

No corner evidence was recovered. I re-established the corner position at mid-point and on line between the northeast and the northwest section corners of Section 10.

Description of monument and accessories I established to perpetuate the original location of this corner.

At the corner position, set a 2½" diameter aluminum pipe monument, 3 feet long, 6" below gravel shoulder with an aluminum cap stamped; T40N, R13E, ¼, S10, S3, 1996, S-1641, from which the following bear;

Reference Corner	-	North	55.00 feet
Reference Corner	-	South	70.00 feet
Sugar	5"	S42°W	110.54 feet
Sugar	22"	N51°W	114.17 feet

Dated at Hills, Wis., this 6th day of January, 1997.

Signature: James H. Moore Title: Land Surveyor Registration No. S-1641
(County Surveyor, Registered Land Surveyor, or other duly authorized official)

Office of Register of Deeds, County of Forest, I hereby certify that the within instrument was filed in this office for record on the 17th day of December, 1997, at 9:27 o'clock A.M.

(Register of Deeds)

By: Shirley E. Hoviney Deputy

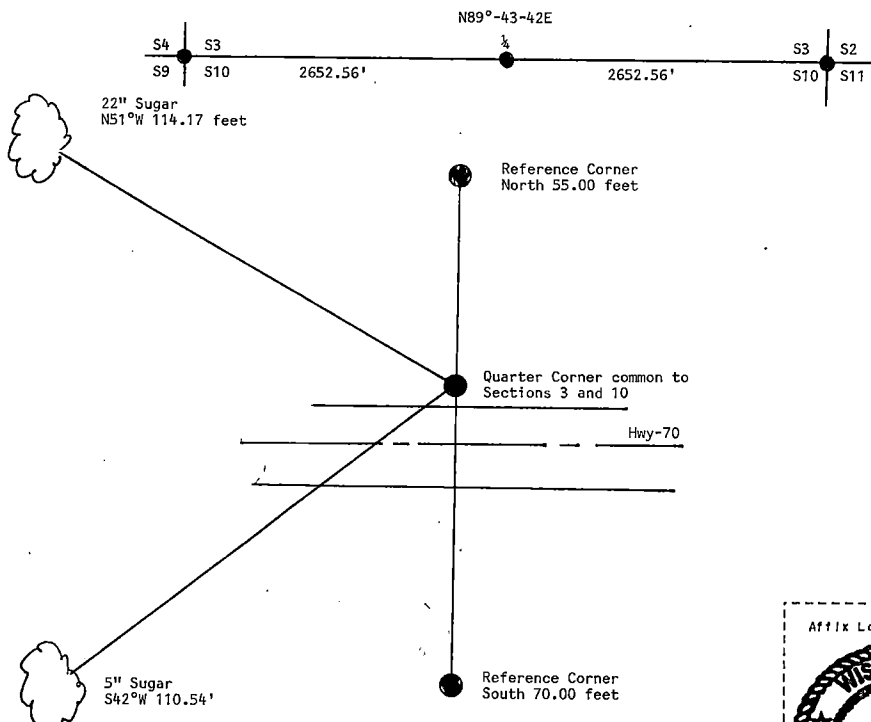
4401203 0070

- (e) Describe any material discrepancy between the location of the corner as restored or reestablished and the location of that corner as previously restored or reestablished by distance and direction. Show the discrepancy on the plan view drawing under (d), above. Show the distances between the corner as previously restored or reestablished and (1) the corner as restored or reestablished, and (2) to at least 2 of the witness monuments shown on the drawing in (d), above.

See drawing below.

- (f) Was the corner restored through acceptance of (1) an obliterated evidence location, or, (2) a found perpetuated location?

- (g & h) Was the corner reestablished through lost corner proportionate methods? If so, show the method, including the directions and distances to other public land survey corners used as evidence or used for proportioning in determining the corner location?



(1) I, James H. Moore

(type or print name) certify that the corner location shown on this record was determined by me or under my direction and control and that this U.S. Public Land Survey Monument Record is correct and complete to the best of my knowledge and belief.

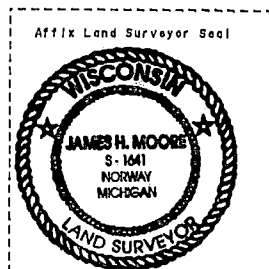
Signature

January 6, 1997

Date

CERTIFICATE READY FOR FILING:

District Ranger



U.S. PUBLIC LAND SURVEY MONUMENT RECORD

Index No. E-17

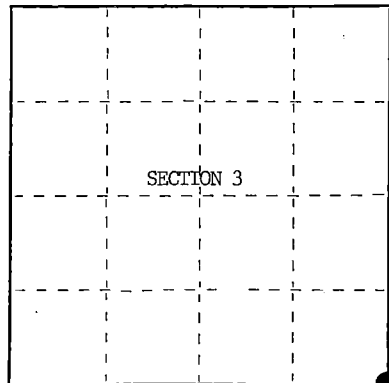
State of Wisconsin }
County of Forest } ss.

I, William B. Cochran, do hereby
certify that on the 14th day
of August, 1986, I found
evidence of the Southeast Section
corner of Section 3
Township 40, North, Range
13 East, Fourth Principal Meridian,
as described hereon; and that from this evidence
I established a new monument and accessories
as described hereon to perpetuate the original
location of this corner.

Resident witnesses:

David Brownell

Tony Tillman



○ = Corner monument restored.

History of original corner establishment:

Original Government Survey in 1865 by William E. Daugherty. North between Sections 10 and 11, 80.00 chains, set Section Corner Post, from which the following bear; Sugar, 18", N72°W, 26 lks., Birch, 12", S70°E, 22 lks. On November 10th, 1959, Robert Bandow, R.L.S. #104, found original Birch bearing tree. At a point, N70°W, 22 lks. from Birch, set a 2"x5' galvanized iron pipe, with a bronze cap stamped; T40N R13E, S2, S3, S10, S11, 1959, RLS No. S-104. From which the following bear;

Y. Birch(Original)	20"	S70°E	14.52 feet
Maple	12"	N19°30'W	37.30 feet
Maple	15"	S35°30'W	20.10 feet

Description of corner evidence found:

Found monument as described and in place, from which the following bear;

Y. Birch	20"	S70°E	14.52 feet
Maple	22"	S35°30'W	20.10 feet
Maple	20"	N19°30'W	37.30 feet
Steel Sign Post		NE	1.00 feet

Description of monument and accessories I established to perpetuate the original location of this corner.

Blazed and scribed a new bearing tree;

Maple	10"	N37°E	39.43 feet
-------	-----	-------	------------

Dated at Hiles, Wis., this 8th day of October, 1986

Signature William B. Cochran Title Land Surveyor Registration No. S-1107
(County Surveyor, Registered Land Surveyor, or other duly authorized official)

Office of Register of Deeds, County of Forest, I hereby certify that the within
instrument was filed in this office for record on the 11th day of March, 1987
at 3:30 o'clock P. M.

Paul Achenbrenner
(Register of Deeds)

By _____ Deputy


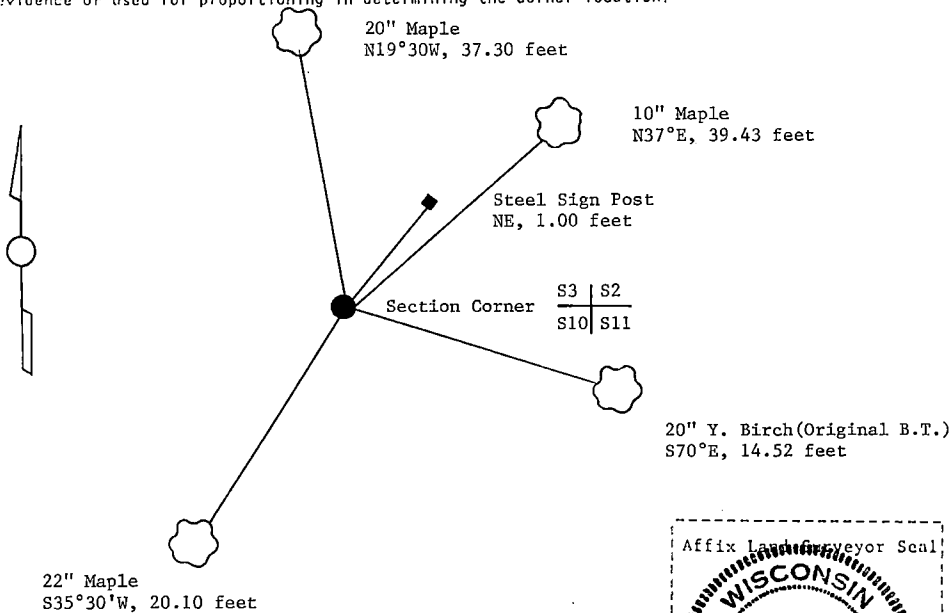
- (e) Describe any material discrepancy between the location of the corner as restored or reestablished and the location of that corner as previously restored or reestablished by distance and direction. Show the discrepancy on the plan view drawing under (d), above. Show the distances between the corner as previously restored or reestablished and (1) the corner as restored or reestablished, and (2) to at least 2 of the witness monuments shown on the drawing in (d), above.

See drawing below.

- (f) Was the corner restored through acceptance of (1) an obliterated evidence location, or, (2) a found perpetuated location?

Restored through acceptance of a found perpetuated location.

- (g&h) Was the corner reestablished through lost corner proportionate methods? If so, show the method, including the directions and distances to other public land survey corners used as evidence or used for proportioning in determining the corner location?



- (i) I, William B. Cochrane
(type or print name) certify that the corner location shown on this record was determined by me or under my direction and control and that this U.S. Public Land Survey Monument Record is correct and complete to the best of my knowledge and belief.

William B. Cochrane October 14, 1986
Signature Date

Certificate ready for filing: [Signature] 3-9-87
District Ranger Date

CERTIFIED LAND CORNER RESTORATION

83251

Index No.

State of Wisconsin }
County of Forest } ss.

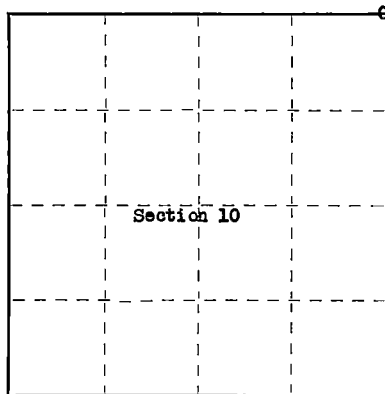
I Robert E. Bandow, do hereby
certify that on the 10th day
of November, 1959, I found
evidence of the North-East
corner of Section 10
Township 40, North, Range
13 East, Fourth Principal Meridian,
as described hereon; and that from this evidence
I established a new monument and accessories
as described hereon to perpetuate the original
location of this corner.

Resident witnesses:

.....

.....

.....



○ = Corner monument restored.


History of original corner establishment:

Original corner established in 1862 and 1865 by William E. Dougherty, Government
Deputy Surveyor

Sugar 18" N72°W 24 lks.
Birch 12" S70°E 22 lks.

Description of corner evidence found:

Original Birch bearing tree in good condition.
Evidence of old 4"x4" post.



Description of monument and accessories I established to perpetuate the original location of this corner.

Set 2"x5' Galvanized iron pipe filled with concrete, capped with bronze cap and
stamped as follows:

T40N R13E
S3/S2
S10/S11
1959

RLS No. S-104

Blazed and scribed the following bearing trees: Yellow Birch 20" S70°E 14.5 feet {originally 12"
Maple 12" N19°30'W 37.3 feet
Maple 15" S35°30'W 20.1 feet

Benisot Engineering Co.

Dated at Rhinelander, Wis., this 30th day of November, 1959.

Signature Robert E. Bandow Title Registered Land Surveyor Registration No. S-104
(County Surveyor, Registered Land Surveyor, or other duly authorized official)

Office of Register of Deeds, County of Forest, I hereby certify that the within
instrument was filed in this office for record on the 21st day of March, 1960
at 9:00 o'clock A. M.

Anna Peterson
(Register of Deeds)

By _____ Deputy

Subscribed and sworn to before me this 10th day
of December, 1959, Joseph E. Fink, Notary Public,
Oneida Co., Wis., My Commission expires May 1, 1960

44013030000

U.S. PUBLIC LAND SURVEY MONUMENT RECORD

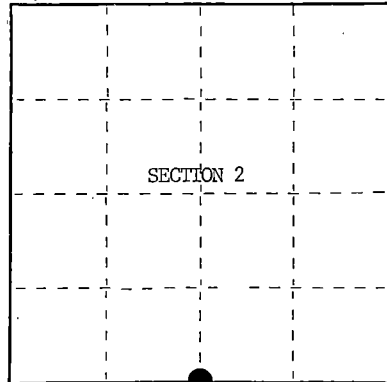
Index No. E-19

State of Wisconsin }
County of Forest } ss.

I, William B. Cochran, do hereby
certify that on the 11th day
of August, 19 86, I found
evidence of the South Quarter
corner of Section 2
Township 40, North, Range
13 East, Fourth Principal Meridian,
as described hereon; and that from this evidence
I established a new monument and accessories
as described hereon to perpetuate the original
location of this corner.

Resident witnesses:

Tony Tillman



○ = Corner monument restored.

History of original corner establishment:

Original Government Survey in 1865 by William E. Daugherty. West corrected between
Sections 2 and 11, 40.10 chains, set Quarter Section Post, from which the
following bear;

Sugar	12"	N63°W	17 lks.
Birch	10"	S71°E	16 lks.

Description of corner evidence found:

No corner evidence was recovered.

The corner position is re-established at proportionate distance and on line
between the Southeast and Southwest Section Corners of Section 2.

Description of monument and accessories I established to perpetuate the original location of this corner.

At the corner position, set a 2½ inch diameter aluminum pipe monument, 3 feet long,
2½ feet in the ground, with an aluminum cap stamped; T40N R13E, 1/4, S2, S11, 1986,
S-1107. From which the following new blazed and scribed bearing trees bear;

Maple	9"	S34°W	14.03 feet
Maple	8"	N32°W	22.54 feet
Steel Sign Post		West	1.00 feet

Dated at Hiles, Wis., this 8th day of October, 19 86

Signature William B. Cochran Title Land Surveyor Registration No. S-1107
(County Surveyor, Registered Land Surveyor, or other duly authorized official)

Office of Register of Deeds, County of Forest, I hereby certify that the within
instrument was filed in this office for record on the 11th day of March, 19 87
at 3:30 o'clock P. M.

Paul A. Schenck
(Register of Deeds)

By _____ Deputy

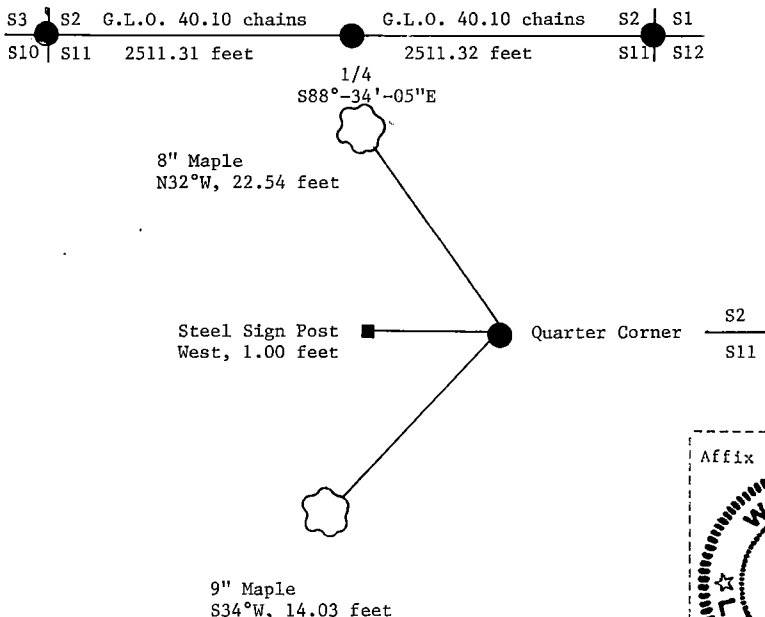
- (e) Describe any material discrepancy between the location of the corner as restored or reestablished and the location of that corner as previously restored or reestablished by distance and direction. Show the discrepancy on the plan view drawing under (d), above. Show the distances between the corner as previously restored or reestablished and (1) the corner as restored or reestablished, and (2) to at least 2 of the witness monuments shown on the drawing in (d), above.

See drawing below.

- (f) Was the corner restored through acceptance of (1) an obliterated evidence location, or, (2) a round perpetuated location?

- (g&h) Was the corner reestablished through lost corner proportionate methods? If so, show the method, including the directions and distances to other public land survey corners used as evidence or used for proportioning in determining the corner location?

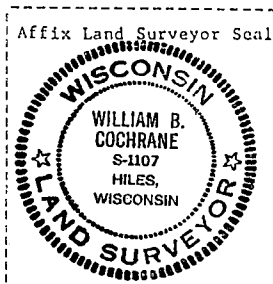
Re-established through lost corner proportionate methods.



- (i) I, William B. Cochran
(type or print name) certify that the corner location shown on this record was determined by me or under my direction and control and that this U.S. Public Land Survey Monument Record is correct and complete to the best of my knowledge and belief.

William B. Cochran October 14, 1986
Signature Date

Certificate ready for filing: [Signature] 3-9-87
District Ranger Date



U.S. PUBLIC LAND SURVEY MONUMENT RECORD

Index No. E-21

State of Wisconsin }
County of Forest } ss.

History of original corner establishment:

Original Government Survey in 1865 by William E. Daugherty. North between Sections 11 and 12, 80.00 chains, set Section Corner Post to Sections 1, 2, 11, and 12. From which the following bear;

Birch	18"	N85°W	21 lks.
Birch	15"	S34°E	16 lks.

Description of corner evidence found:

No corner evidence was recovered.

The corner position was re-established using double proportionate methods between the Northeast Section Corner of Section 2 and the Southeast Section Corner of Section 11, and between the Northwest Section Corner of Section 11 and the Northeast Section Corner of Section 12.

Description of monument and accessories I established to perpetuate the original location of this corner.

At the corner position, set a 2½ inch diameter aluminum pipe monument, 3 feet long, 2½ feet in the ground, with an aluminum cap stamped; T40N, R13E, S1, S2, S11, S12, 1986, S-1107. From which the following new blazed and scribed bearing trees bear;

Maple	7"	N41°E	23.20 feet
Y. Birch	14"	S27°E	8.90 feet
Maple	7"	S69°W	22.90 feet
Maple	7"	N 9°W	9.09 feet
Steel Sign Post		NW	0.75 feet

Dated at Hiles Wis., this 8th day of October, 1986

Signature William B. Cochran Title Land Surveyor Registration No. S-1107
(County Surveyor, Registered Land Surveyor, or other duly authorized official)

Office of Register of Deeds, County of Forest, I hereby certify that the within instrument was filed in this office for record on the 11th day of March, 1987 at 3:30 clock P. M.

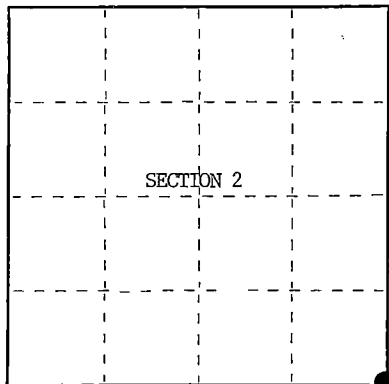
Paul Achenbrenner
(Register of Deeds)

By _____ Deputy

I, William B. Cochran, do hereby certify that on the 9th day of July, 1986, I found evidence of the Southeast Section corner of Section 2 Township 40, North, Range 13 East, Fourth Principal Meridian, as described hereon; and that from this evidence I established a new monument and accessories as described hereon to perpetuate the original location of this corner.

Resident witnesses:

Tony Tillman



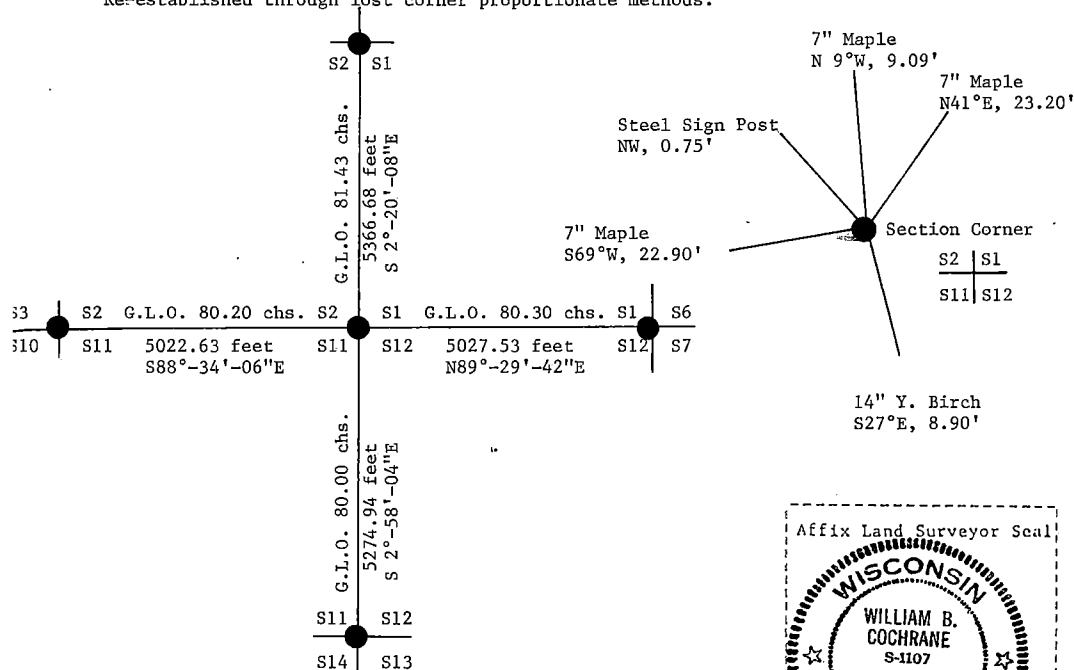
○ = Corner monument restored.

- (e) Describe any material discrepancy between the location of the corner as restored or reestablished and the location of that corner as previously restored or reestablished by distance and direction. Show the discrepancy on the plan view drawing under (d), above. Show the distances between the corner as previously restored or reestablished and (1) the corner as restored or reestablished, and (2) to at least 2 of the witness monuments shown on the drawing in (d), above.

See drawing below.

- (f) Was the corner restored through acceptance of (1) an obliterated evidence location, or, (2) a found perpetuated location?

- (g)h) Was the corner reestablished through lost corner proportionate methods? If so, show the method, including the directions and distances to other public land survey corners used as evidence or used for proportioning in determining the corner location?
Re-established through lost corner proportionate methods.



- (i) William B. Cochrane
(type or print name) certify that the corner location shown on this record was determined by me or under my direction and control and that this U.S. Public Land Survey Monument Record is correct and complete to the best of my knowledge and belief.

William B. Cochrane • October 14, 1986
Signature Date

Certificate ready for filing.

District Ranger

Date _____

U.S. PUBLIC LAND SURVEY MONUMENT RECORD

Index No. E-23

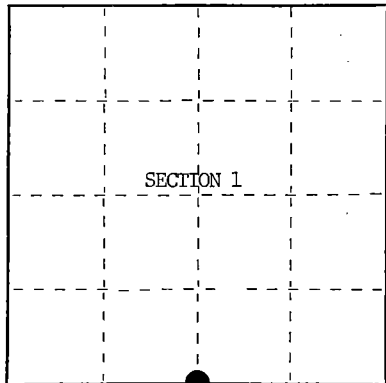
State of Wisconsin }
County of Forest } ss.

I, William B. Cochran, do hereby certify that on the 9th day of July, 1986, I found evidence of the South Quarter corner of Section 1 Township 40, North, Range 13 East, Fourth Principal Meridian, as described hereon; and that from this evidence I established a new monument and accessories as described hereon to perpetuate the original location of this corner.

Resident witnesses:

Tony Tillman

Russ Brown



○ = Corner monument restored.

History of original corner establishment:

Original Government Survey in 1865 by William E. Daugherty. West corrected between Sections 1 and 12, 40.15 chains, set Quarter Section Post, from which the following bear;

Sugar	12"	N33°E	17 lks.
Birch	15"	S41°W	15 lks.

Description of corner evidence found:

No corner evidence was recovered.

The corner position is re-established at proportionate distance and on line between the Southwest and Southeast Section Corners of Section 1.

Description of monument and accessories I established to perpetuate the original location of this corner.

At the corner position, set a 2½ inch diameter aluminum pipe monument, 3 feet long, 6 inches below the shoulder of State Hwy 70, with an aluminum cap stamped; T40N R13E, 1/4, S1, S12, 1986, S-1107. From which the following new blazed and scribed bearing trees bear;

Maple	16"	N13°E	87.09 feet
Maple	12"	N45°W	114.90 feet
Steel Sign Post		North	16.00 feet

Dated at Hiles, Wis., this 8th day of October, 19 86

Signature William B. Cochran Title Land Surveyor Registration No. S-1107
(County Surveyor, Registered Land Surveyor, or other duly authorized official)

Office of Register of Deeds, County of Forest, I hereby certify that the within instrument was filed in this office for record on the 11th day of March, 19 87 at 3:30 o'clock P. M.

Paul Achenbrenner
(Register of Deeds)

By _____ Deputy

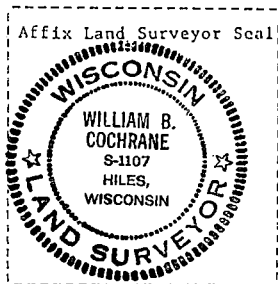
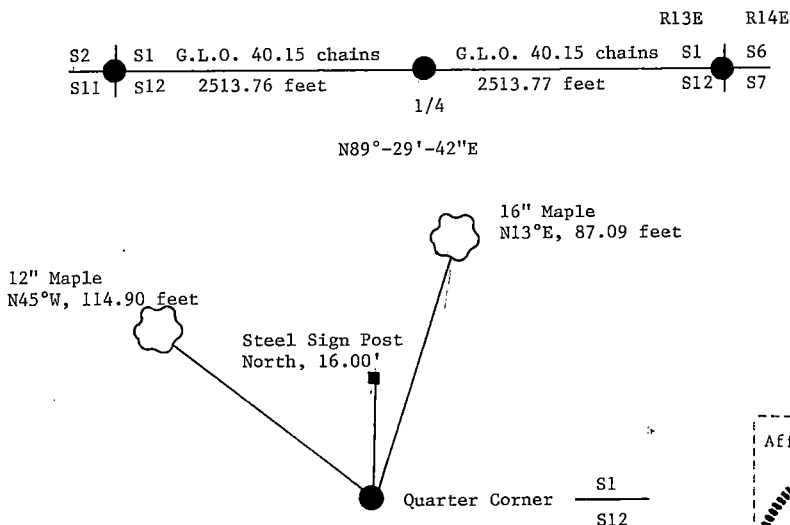
- (e) Describe any material discrepancy between the location of the corner as restored or reestablished and the location of that corner as previously restored or reestablished by distance and direction. Show the discrepancy on the plan view drawing under (d), above. Show the distances between the corner as previously restored or reestablished and (1) the corner as restored or reestablished, and (2) to at least 2 of the witness monuments shown on the drawing in (d), above.

See drawing below.

- (f) Was the corner restored through acceptance of (1) an obliterated evidence location, or, (2) a found/perpetrated location?

- (gkh) Was the corner reestablished through lost corner proportionate methods? If so, show the method, including the directions and distances to other public land survey corners used as evidence or used for proportioning in determining the corner location?

Re-established through lost corner proportionate methods.



- (i) William B. Cochrane
(Type or print name) certify that the corner location shown on this record was determined by me or under my direction and control and that this U.S. Public Land Survey Monument Record is correct and complete to the best of my knowledge and belief.

William B. Cochran October 14, 1986
Signature Date

Certificate ready for filing: *[Signature]* 5-7-81
District Ranger Date



**ORIGINAL ON FILE IN CO CLERK'S OFFICE
COPY HERE FOR REFERENCE**

**RECORD AND CERTIFICATION OF U.S.
PUBLIC LAND SURVEY CONTROL STATION**

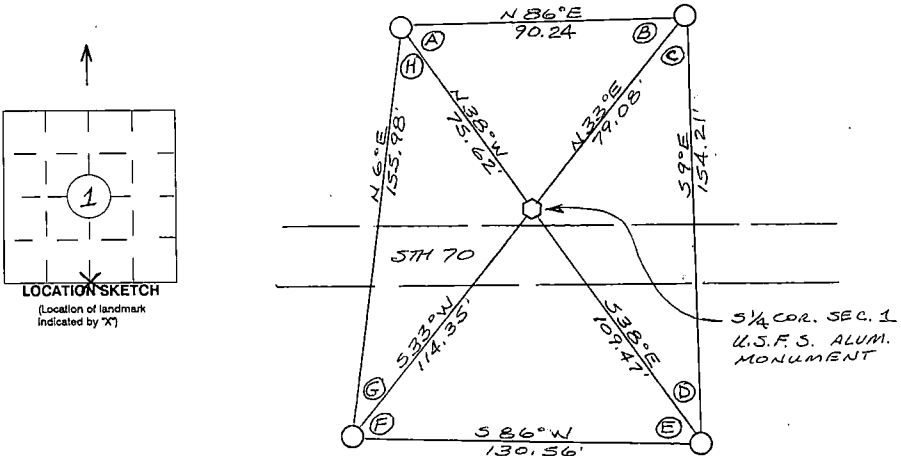
Wisconsin Department of Transportation

ED718 687

District 7	Project ID 9090-01-00	Located By J.R. WALLIN - SURVEY CREW CHIEF		
Corner SOUTH 1/4 COR. 1	Township T40N	Range (E,W) R13E	County FOREST	
Wisconsin Coordinates FROM AYRES	East (X) 2,302,584.29	North (Y) 294,379.12	Elevation (Z)	Zone N
Control Station Name	East (X)	North (Y)	Elevation (Z)	Zone

Horizontal - NORTH AMERICAN, 1927	CONTROL DATUM Vertical - MEAN SEA LEVEL, 1929 ADJUSTMENT
Horizontal - _____ Order _____	SURVEY CONTROL Vertical - _____ Order _____

SKETCH



I hereby certify that on the date of NOV. 7, 1994
the above corner was located by a marker and/or references established by

WILLIAM B. COCHRANE 3-1107
(registered land surveyor) (registration no.)

I further certify that to perpetuate the location of said corner, on the date of
NOV. 7, 1994 at the exact location thereof,
a permanent marker or witness monuments consisting of

FOUR 2 1/2" x 30" BERTSEN MAGNETIC
ALUMINUM MONUMENTS
were located as shown above.

ANGLE TABLE

A = $56^{\circ} 07' 12''$
B = $52^{\circ} 32' 56''$
C = $42^{\circ} 15' 49''$
D = $29^{\circ} 04' 03''$
E = $56^{\circ} 04' 28''$
F = $52^{\circ} 35' 40''$
G = $27^{\circ} 20' 29''$
H = $43^{\circ} 59' 23''$

Signature (District Survey Supervisor) COORD.
Jack R. Wallin

44013010020

SOUTH 1/4 (CORNER)
1 (SECTION)
40 N (TOWN)
13 E (RANGE)

U.S. PUBLIC LAND SURVEY MONUMENT RECORD

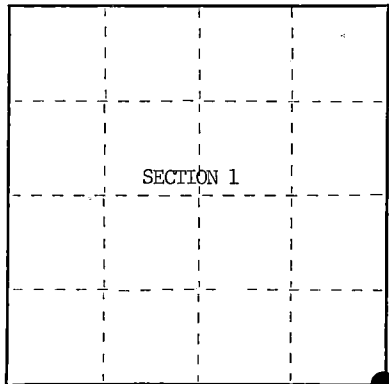
Index No. E-25

State of Wisconsin }
County of Forest } ss.

I, William B. Cochran, do hereby certify that on the 10th day of July, 1985, I found evidence of the Southeast Section corner of Section 1 Township 40, North, Range 13 East, Fourth Principal Meridian, as described hereon; and that from this evidence I established a new monument and accessories as described hereon to perpetuate the original location of this corner.

Resident witnesses:

David Brownell



○ = Corner monument restored.

History of original corner establishment:

Original Government Survey in 1858 by Alfred Millard. Dependent Resurvey in 1945 by Hugh B. Crawford. The point for the corner of Sections 1, 6, 7, and 12, is determined on the center-line of County Trunk A, and North of a Reference Post on the South side of the road. Corner position is not monumented.

Description of corner evidence found:

State Highway 70 bears East and West.

The corner position was re-established at proportionate distance and on line between the Quarter Corner to Sections 1 and 6 and the Quarter Corner to Sections 7 and 12.

No original corner evidence was recovered.

Description of monument and accessories I established to perpetuate the original location of this corner.

At the re-established corner position, set a railroad spike flush with the surface of State Highway 70. From which the following new blazed and scribed bearing trees bear;

R. Pine	11"	N18°E	100.95 feet
R. Pine	10"	S20°E	77.13 feet
Maple(E.Fork)	5"	S28°W	120.62 feet
Spruce	8"	N20°W	107.38 feet

Center Line of State Highway 70 bears South 8.10 feet.

Dated at Hiles, Wis., this 8th day of January, 19 86

Signature William B. Cochran Title Land Surveyor Registration No. S-1107
(County Surveyor, Registered Land Surveyor, or other duly authorized official)

Office of Register of Deeds, County of Forest, I hereby certify that the within instrument was filed in this office for record on the 11th day of March, 19 87 at 3:30 o'clock P. M.

Paul Achenbrenner
(Register of Deeds)

By _____ Deputy

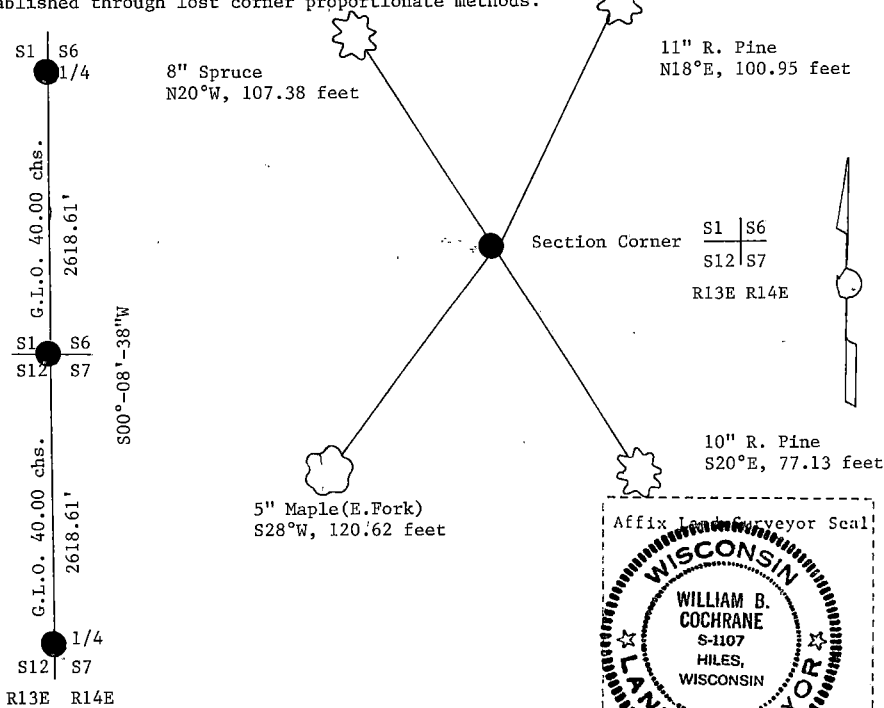
(e) Describe any material discrepancy between the location of the corner as restored or reestablished and the location of that corner as previously restored or reestablished by distance and direction. Show the discrepancy on the plan view drawing under (d), above. Show the distances between the corner as previously restored or reestablished and (1) the corner as restored or reestablished, and (2) to at least 2 of the witness monuments shown on the drawing in (d), above.

See drawing below.

(f) Was the corner restored through acceptance of (1) an obliterated evidence location, or, (2) a round perpetuated location?

(g&h) Was the corner reestablished through lost corner proportionate methods? If so, show the method, including the directions and distances to other public land survey corners used as evidence or used for proportioning in determining the corner location?

Re-established through lost corner proportionate methods.



(i) 1. William B. Cochran
 (Type or print name) certify that the corner location shown on this record was determined by me or under my direction and control and that this U.S. Public Land Survey Monument Record is correct and complete to the best of my knowledge and belief.

William B. Cochran October 14, 1986
 Signature Date

Certificate ready for filing: [Signature] 3-5-87
 District Ranger Date

**ORIGINAL ON FILE IN CO CLERK'S OFFICE
COPY HERE FOR REFERENCE**

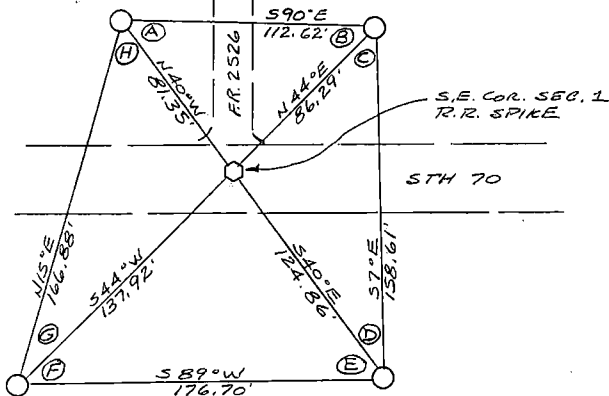
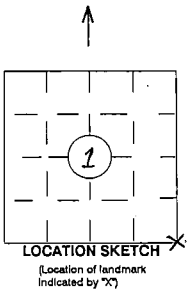
**RECORD AND CERTIFICATION OF U.S.
PUBLIC LAND SURVEY CONTROL STATION**

Wisconsin Department of Transportation

ED716 887

District 7	Project ID 9090-01-00	Located By J.R. WALLIN - SURVEY CREW CHIEF		
Corner S.E. COR. SEC. 1	Township T40N	Range (E,W) R13E	County FOREST	
Wisconsin Coordinates FROM AYRES	East (X) 2,305,097.30	North (Y) 294,444.11	Elevation (Z)	Zone N
Control Station Name	East (X)	North (Y)	Elevation (Z)	Zone
Horizontal - NORTH AMERICAN, 1927		CONTROL DATUM Vertical - MEAN SEA LEVEL, 1929 ADJUSTMENT		
Horizontal - _____ Order _____		SURVEY CONTROL Vertical - _____ Order _____		

SKETCH



ANGLE TABLE

A = 49° 40' 58"
B = 45° 57' 53"
C = 51° 34' 31"
D = 32° 46' 38"
E = 50° 57' 49"
F = 44° 41' 03"
G = 29° 01' 16"
H = 55° 19' 52"

I hereby certify that on the date of NOV. 7, 1994
the above corner was located by a marker and/or references established by
WILLIAM B. COCHRANE 5-1107
(registered land surveyor) (registration no.)

I further certify that to perpetuate the location of said corner, on the date of
NOV. 7, 1994 at the exact location thereof,
~~a permanent marker~~ or witness monuments consisting of
FOUR 2 1/2" X 30" BERNITSEN MAGNETIC
ALUMINUM MONUMENTS
were located as shown above.

Signature of District Survey Supervisor COORD.
Jack R. Wallin

44013010000

S.E. COR. (CORNER) 1 (SECTION) T40N (TOWNSHIP) R13E (RANGE)

Stock No. 26273
DOCUMENT NUMBER
145353

State of Wisconsin }
County of Forest } ss.

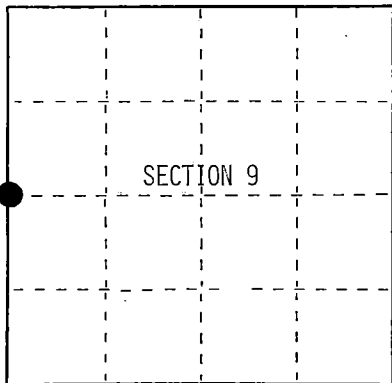
I, William B. Cochran, do hereby
certify that on the 27th day
of June, 1991, I found
evidence of the West Quarter
corner of Section 9
Township 40, North, Range
13 East, Fourth Principal Meridian,
as described hereon; and that from this evidence
I established a new monument and accessories
as described hereon to perpetuate the original
location of this corner.

Resident witnesses:

.....

.....

.....



○ = Corner monument restored.

U.S. PUBLIC LAND SURVEY MONUMENT RECORD

Index No. 6-9

History of original corner establishment:

Original Government Survey in 1865 by William E. Daugherty.

Dependent Resurvey in 1975 by Barry Krebs. At proportionate distance, set an
iron post, 30 inches long, 2½ inches in diameter, with a brass cap marked;
T40N R13E, 1/4, S8, S9, 1975. From which the following bear;

Spruce	8"	N45°E	25 lks.
Cedar	9"	N22°30'W	48 lks.

Description of corner evidence found:

Found monument as described and in place from which the following bear;
Spruce(Dead) 8" N45°E 16.50 feet

Description of monument and accessories I established to perpetuate the original location of this corner.
Blazed and scribed the following new bearing trees;

Aspen	7"	S67°E	21.76 feet
Aspen	12"	S18°E	28.30 feet
Set Steel Sign Post		East	0.50 feet

Dated at Hiles, Wis., this 18th day of February, 1992

Signature William B. Cochran Title Land Surveyor Registration No. S-1107
(County Surveyor, Registered Land Surveyor, or other duly authorized official)

Office of Register of Deeds, County of Forest, I hereby certify that the within
instrument was filed in this office for record on the 31st day of August, 1992
at 10:15 o'clock A. M.

Paul A. Schrammer
(Register of Deeds)

By _____ Deputy

44013082000

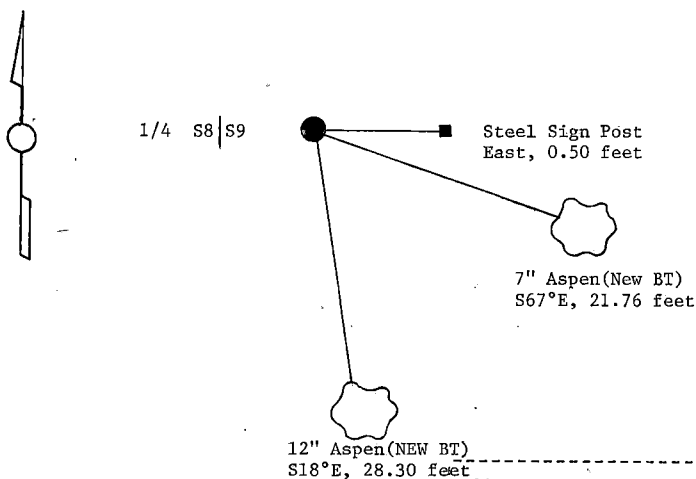
- (d) Describe any material discrepancy between the location of the corner as restored or reestablished and the location of that corner as previously restored or reestablished by distance and direction. Show the discrepancy on the plan view drawing under (d), above. Show the distances between the corner as previously restored or reestablished and (1) the corner as restored or reestablished, and (2) to at least 2 of the witness monuments shown on the drawing in (d), above.

See drawing below.

- (f) Was the corner restored through acceptance of (1) an obliterated evidence location, or, (2) a found perpetuated location?

Restored through acceptance of a found perpetuated location.

- (gkh) Was the corner reestablished through lost corner proportionate methods? If so, show the method, including the directions and distances to other public land survey corners used as evidence or used for proportioning in determining the corner location?



12" Aspen(NEW BT)
S18°E, 28.30 feet

Affix Land Surveyor Seal



- (i) 1. William B. Cochrane

(type or print name) certify that the corner location shown on this record was determined by me or under my direction and control and that this U.S. Public Land Survey Monument Record is correct and complete to the best of my knowledge and belief.

William B. Cochrane March 25, 1992
Signature Date

Survey requested by: Sam Gordon 3/23/92
District Ranger Date

Stock No. 26273
DOCUMENT NUMBER
145354

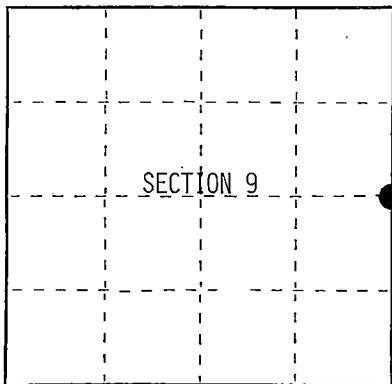
U.S. PUBLIC LAND SURVEY MONUMENT RECORD

Index No. 6-13

State of Wisconsin }
County of Forest } ss.

I, William B. Cochran, do hereby certify that on the 22nd day of April, 1991, I found evidence of the East Quarter corner of Section 9 Township 40, North, Range 13 East, Fourth Principal Meridian, as described hereon; and that from this evidence I established a new monument and accessories as described hereon to perpetuate the original location of this corner.

Resident witnesses:



○ = Corner monument restored.

History of original corner establishment:

Original Government Survey in 1865 by William E. Daugherty. North between Sections 9 and 10, at 40.00 chains, set Quarter Section Post, from which the following bear;

Tamarack	8"	S55°W	9 lks.
Tamarack	8"	N42°E	15 lks.

Description of corner evidence found:

No corner evidence was recovered.

I re-established the corner position at mid-point and on line between the Northeast and Southeast Section Corners of Section 9.

Description of monument and accessories I established to perpetuate the original location of this corner.

At the corner position, set a 2½ inch diameter aluminum pipe monument, 3 feet long, 2½ feet in the ground, with an aluminum cap stamped; T40N R13E, 1/4, S9, S10, 1991, S-1107. From which the following new blazed and scribed bearing trees bear;

Spruce	8"	N67°E	22.74 feet
Spruce	6"	N02°W	16.28 feet
Set- Steel Sign Post		NW	0.50 feet

Dated at Hiles, Wis., this 19th day of February, 1992

Signature William B. Cochran Title Land Surveyor Registration No. S-1107
(County Surveyor, Registered Land Surveyor, or other duly authorized official)

Office of Register of Deeds, County of Forest, I hereby certify that the within instrument was filed in this office for record on the 31st day of August, 1992 at 10:15 o'clock A M.

Paul A. Schaeffer
(Register of Deeds)

By _____ Deputy

00021030912000

- (e) Describe any material discrepancy between the location of the corner as restored or reestablished and the location of that corner as previously restored or reestablished by distance and direction. Show the discrepancy on the plan view drawing under (d), above. Show the distances between the corner as previously restored or reestablished and (1) the corner as restored or reestablished, and (2) to at least 2 of the witness monuments shown on the drawing in (d), above.

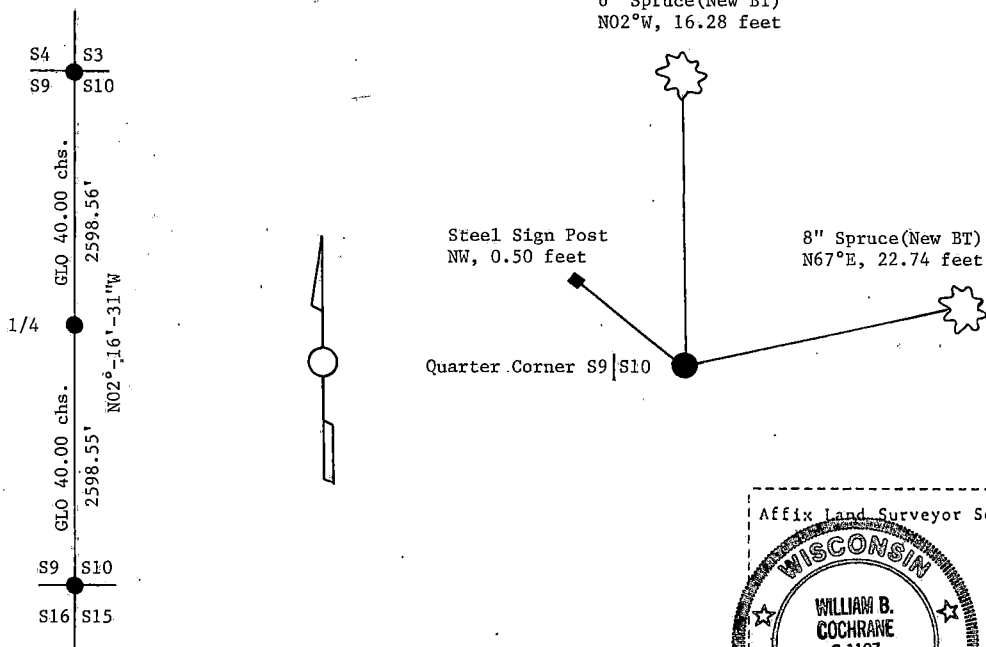
See drawing below.

- (f) Was the corner restored through acceptance of (1) an obliterated evidence location, or, (2) a found/perpetuated location?


- (gk) Was the corner reestablished through lost corner proportionate methods? If so, show the method, including the directions and distances to other public land survey corners used as evidence or used for proportioning in determining the corner location?

Re-established through lost corner proportionate methods.

6" Spruce (New BT)
N02°W, 16.28 feet



Affix Land Surveyor Seal



- (i) I, William B. Cochrane
(type or print name) certify that the corner location shown on this record was determined by me or under my direction and control and that this U.S. Public Land Survey Monument Record is correct and complete to the best of my knowledge and belief.

William B. Cochrane March 25, 1992
Signature Date

Survey requested by: Pam Boswin 3/23/92
District Ranger Date

CERTIFIED LAND CORNER RESTORATION

Index No. G-13

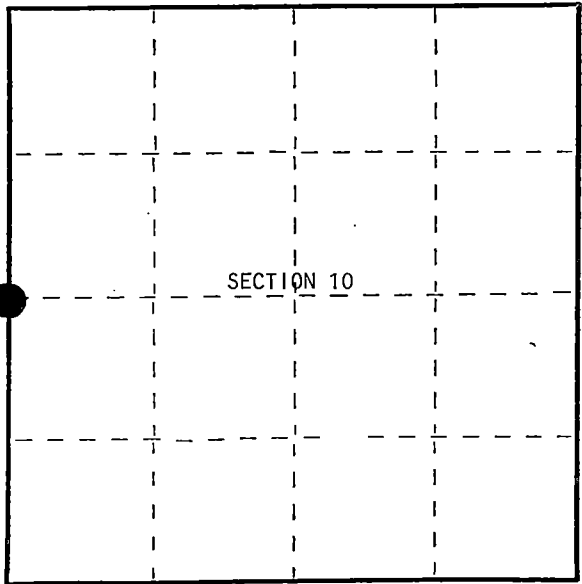
State of Wisconsin }
County of Forest } ss.

I, James H. Moore, do hereby
certify that on the 17th day
of June, 1996, I found
evidence of the West Quarter
corner of Section 10
Township 40 North, Range
13 East, Fourth Principal Meridian,
as described hereon; and that from this evidence
I established a new monument and accessories
as described hereon to perpetuate the original
location of this corner.

Resident witnesses:

Stuart Peterson

Steve Applekamp



● = Corner monument restored.

History of original corner establishment:

Original government survey in 1865 by William E. Daugherty. North between Sections 9 and 10
at 40 chains, set quarter section post, from which the following bear:

Tamarack	8"	S55°W	9 lks
Tamarack	8"	N42°E	15 lks

Description of corner evidence found:

No original corner evidence recovered found 2½" pipe set by the USFS in 1991 by Bill Cochran.
I added two new bearing trees.

Description of monument and accessories I established to perpetuate the original location of this corner.

At corner position, found a 2½" diameter aluminum pipe monument, 3 feet long, 2½ feet in the
ground, with an aluminum cap stamped: T40N, R13E, ¼, S9, S10, 1991, S-1107, from which following
bear:

Black Spruce	10"	N55°E	22.70 feet
Black Spruce	5"	S14°E	28.41 feet
Tamarack	8"	S44°W	44.50 feet
Black Spruce	7"	N01°E	16.27 feet
Steel Sign Post	-	NW	0.39 feet

Dated at Hiles, Wis., this 6th day of January, 1997.

Signature: James H. Moore Title Land Surveyor Registration No. S-1641
(County Surveyor, Registered Land Surveyor, or other duly authorized official)

Office of Register of Deeds, County of Forest, I hereby certify that the within
instrument was filed in this office for record on the 17th day of December, 1997
at 9:27 o'clock A.M.

(Register of Deeds)
By: [Signature] Deputy

160522

FORM 985 H. C. MILLER CO., MILWAUKEE

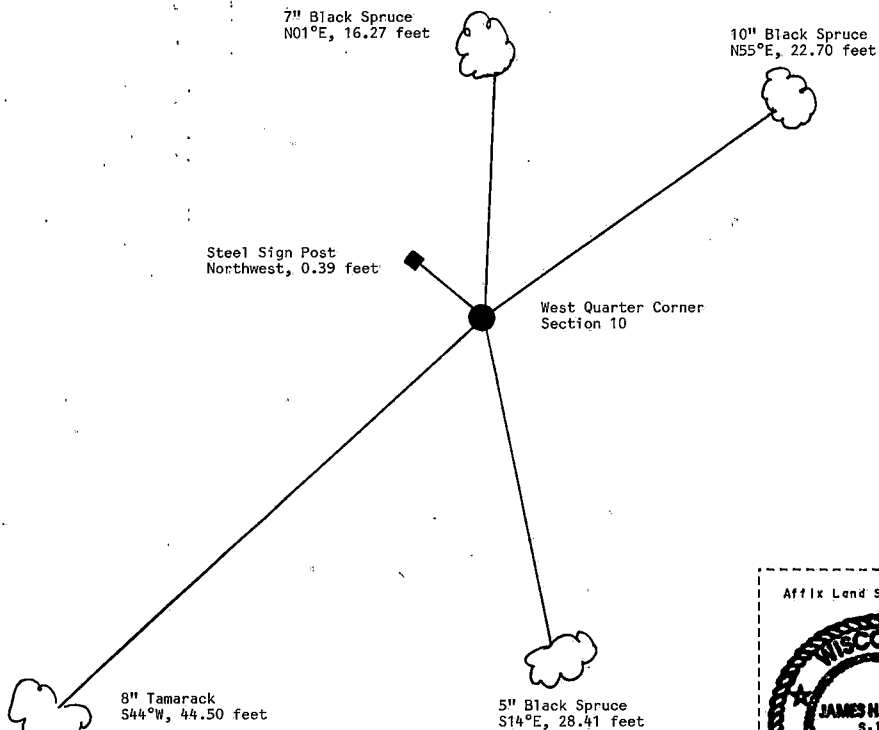
44013092000

- (e) Describe any material discrepancy between the location of the corner as restored or reestablished and the location of that corner as previously restored or reestablished by distance and direction. Show the discrepancy on the plan view drawing under (d), above. Show the distances between the corner as previously restored or reestablished and (1) the corner as restored or reestablished, and (2) to at least 2 of the witness monuments shown on the drawing in (d), above.

See Sketch Below.

- (f) Was the corner restored through acceptance of (1) an obliterated evidence location, or, (2) a found perpetuated location?

- (g & h) Was the corner reestablished through lost corner proportionate methods? If so, show the method, including the directions and distances to other public land survey corners used as evidence or used for proportioning in determining the corner location?



I, James H. Moore

(type or print name) certify that the corner location shown on this record was determined by me or under my direction and control and that this U.S. Public Land Survey Monument Record is correct and complete to the best of my knowledge and belief.

Signature

January 6, 1997

Date

CERTIFICATE READY FOR FILING:

District Ranger

Affix Land Surveyor Seal



Stock No. 26273

Document Number
164914

U.S. PUBLIC LAND SURVEY MONUMENT RECORD

Index No. G-17

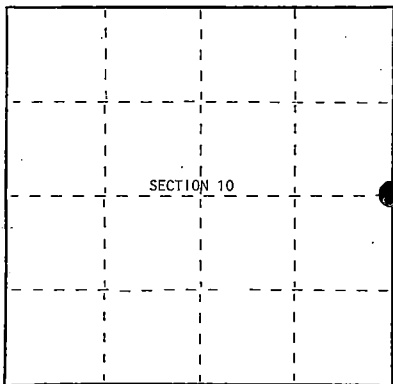
State of Wisconsin }
County of Forest ss.

I, James H. Moore, do hereby
certify that on the 6th day
of June, 1996, I found
evidence of the East Quarter
corner of Section 10
Township 40 North, Range
13 East, Fourth Principal Meridian,
as described hereon; and that from this evidence
I established a new monument and accessories
as described hereon to perpetuate the original
location of this corner.

Resident witnesses:

Stuart Peterson

Steve Applekamp



○ = Corner monument restored.

History of original corner establishment:

Original government survey in 1865 by William E. Daugherty. North between Sections 10 and 11,
40.00 chains, set & post. Original bearing trees:

Tamarack	5"	S73°W	7 lks
Tamarack	5"	S48°E	23 lks

Description of corner evidence found:

No original corner evidence found. I restored corner position by lost corner proportionate
methods on line and at the mid-point between the northeast and southeast section corners of
Section 10.

Description of monument and accessories I established to perpetuate the original location of this corner.

Corner position falls in quaking bog east of Pot Hole Lake. I set a 2 1/2" x 120" aluminum pipe
monument with aluminum cap stamped: T40N, R13E, & cor., S10, S11, 1996, S-1641 blazed and scribed
the following bearing trees:

B. Spruce	5"	N22°E	48.81 feet
Tamarack	3"	N80°E	35.48 feet
Tamarack	3"	S02°E	81.78 feet
B. Spruce	5"	N64°W	51.50 feet
Steel Sign Post		SW	1.10 feet

Dated at Hills, Wis., this 6th day of January, 1997.

Signature: James H. Moore Title: Land Surveyor Registration No. S-1641

(County Surveyor, Registered Land Surveyor, or other duly authorized official)

Office of Register of Deeds, County of Forest I hereby certify that the within
instrument was filed in this office for record on the 24th day of March, 1999.
at 1:15 o'clock P. M.

(Register of Deeds)

By: Christine Ehling Deputy

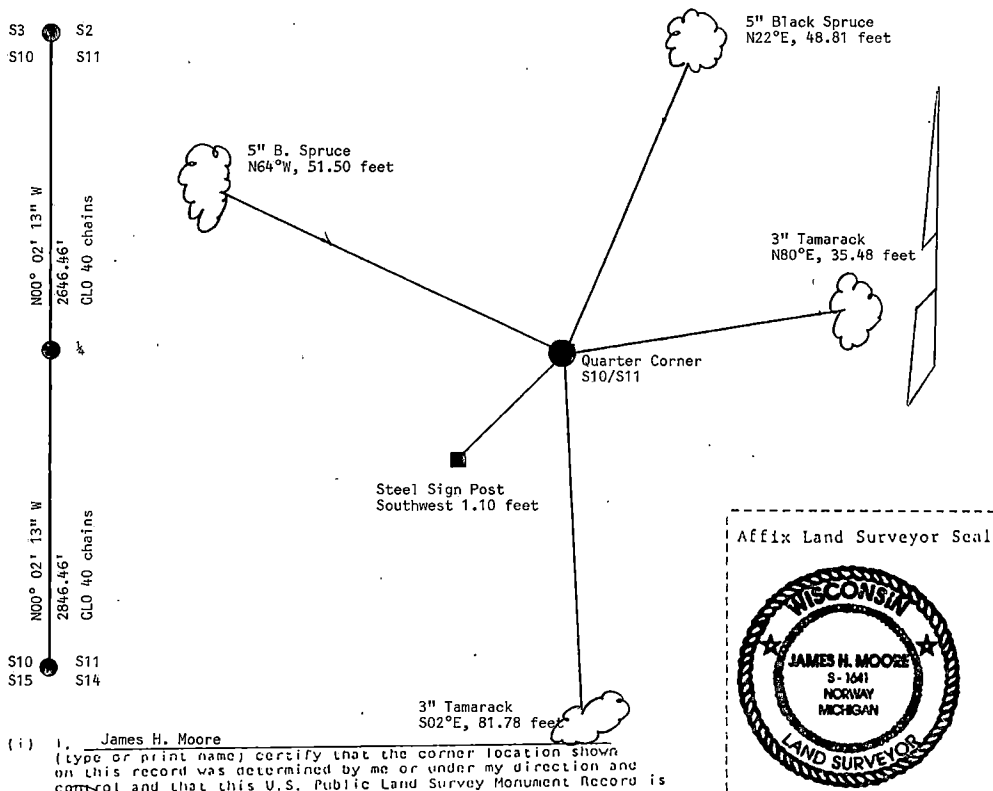
144013102000

(e) Describe any material discrepancy between the location of the corner as restored or reestablished and the location of that corner as previously restored or reestablished by distance and direction. Show the discrepancy on the plan view drawing under (d), above. Show the distances between the corner as previously restored or reestablished and (1) the corner as restored or reestablished, and (2) to at least 2 of the witness monuments shown on the drawing in (d), above.

See sketch below.

(f) Was the corner restored through acceptance of (1) an obliterated evidence location, or, (2) a found perpetuated location?

(g&h) Was the corner reestablished through lost corner proportionate methods? If so, show the method, including the directions and distances to other public land survey corners used as evidence or used for proportioning in determining the corner location?



(i) I, James H. Moore (type or print name) certify that the corner location shown on this record was determined by me or under my direction and control and that this U.S. Public Land Survey Monument Record is correct and complete to the best of my knowledge and belief.

Signature

January 6, 1997

Date

CERTIFIED LAND CORNER RESTORATION

State of Wisconsin

County of Forest

ss.

I, Jean F. Resvick, do hereby certify that on the 27th day of August, 19 73, I found evidence of the East Quarter corner of Section 12 Township 40 North, Range 13 East, Fourth Principal Meridian, as described hereon; and that from this evidence I established a new monument and accessories as described hereon to perpetuate the original location of this corner:

Description of original monument and accessories and subsequent restorations:

Surveyed in 1857 by Alfred Millard
40.00 chains North between Sections 7 & 12
Set Post
Cedar 6, N67E, 9 lks
Hemlock 12, S85W, 12 lks
3.0 chains North enter swamp NE & SW
8.25 chains North stream 20 lks wide runs NW

Description of corner evidence found:

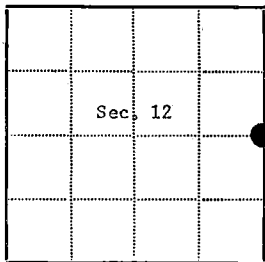

Chained South 40 chains from approximate Sec. corner of 1, 6, 7 & 12
Found old scribed post about 40 or 50 years old.
North 3 chains enter swamp bears NE & SW.
Water level too high in swamp to check stream call.
Fallen cedar B.T. of local origin, has slid down hill after falling.

Description of monument and accessories I established to perpetuate the location of this corner:

I accept the scribed post as the best available evidence and replace the post with a 2 inch inside diameter, galvanized iron pipe, 3 ft long, filled with concrete with brass cap stamped T40N, R13E, R14E, 1/4, S12, S7, 1973, S-802.

Blazed and scribe the following new bearing trees.

Spruce 6, N5E, 10.69 feet.
Balsam 6, S41W, 1.55 feet.



- Corner monument restored
-

Resident witnesses.....

Dated at Rhineland Wisconsin, this 30th day of Aug 19 73.

Signature Jean F. Resvick Title Land Surveyor
(County Surveyor, Registered Land Surveyor, or other duly authorized official)

Surveyors Registration No. 5-802 DOCUMENT NUMBER 104453

Office of Register of Deeds County of Forest

I hereby certify that the within instrument was filed in this office for record on the 13th day of November 19 73, and was filed in Book Corner Restorations Page No. G-25 of County Records.

Signature Eugene Stutzman Title Register of Deeds

Township 40 North, Range 13 East, Section 12, Index No. G-25, Page No. 6 25

44013122000

CERTIFIED LAND CORNER RESTORATION

State of Wisconsin }
County of Forest } ss.

I, William B. Cochrane, do hereby certify that on the 27th day of May, 1982, I found evidence of the Northeast Section corner of Section 18 Township 40 North, Range 13 East, Fourth Principal Meridian, as described hereon; and that from this evidence I established a new monument and accessories as described hereon to perpetuate the original location of this corner:

Description of original monument and accessories and subsequent restorations:

Original survey in 1865 by William E. Daugherty
Dependent resurvey in 1975 by Barry G. Krebs
In place of old Cedar post, set an iron post, $2\frac{1}{2}$ " diameter, with brass cap marked T40N, R13E, S7, S8, S17, S18, 1975
From which the following bear:
Maple, 8", N48E, 53 lks.
Hemlock, 19", S24E, 65 lks.
Maple, 15", S17 $\frac{1}{2}$ W, 64 lks.
Cherry, 12", N9 $\frac{1}{2}$ W, 46 lks.

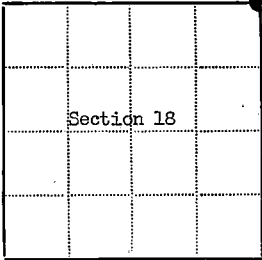

Description of corner evidence found:

Monument as described and in place
Maple (dead), 8", N48E, 53 lks.
Spruce, 18", S24E, 65 lks.
Maple, 16", S17 $\frac{1}{2}$ W, 64 lks.
Cherry, 13", N9 $\frac{1}{2}$ W, 46 $\frac{1}{2}$ lks.

Description of monument and accessories I established to perpetuate the location of this corner:

Blazed and scribed the following bearing tree:
Maple, 6", N24E, 18.05 ft.
Steel sign post, East, 2.0 ft.

DOCUMENT NO.
124415



● - Corner monument restored
□ -

Resident witnesses.....
Dated at Hiles Wisconsin, this 21st day of July 1982.
Signature William B. Cochrane Title Land Surveyor
(County Surveyor, Registered Land Surveyor, or other duly authorized official)
Surveyors Registration No. S-1107
Office of Register of Deeds County of Forest
I hereby certify that the within instrument was filed in this office for record on the 10th day of October, 1983, and was filed in Book No. _____ Page No. _____ of County Records.
Signature Eugene B. Barty Title Register of Deeds

Township 40 North, Range 13 East, Section 18, Index No. J-5, Page No. _____

44013070000

Stock No. 26273
DOCUMENT NUMBER
145355

U.S. PUBLIC LAND SURVEY MONUMENT RECORD

J-11
Index No.

State of Wisconsin }
County of Forest } ss.

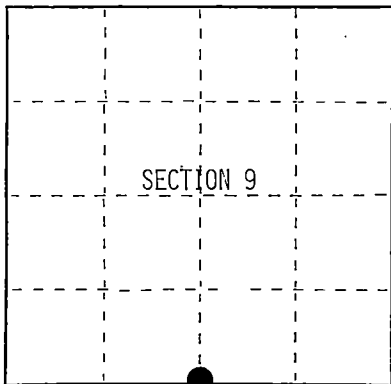
I, William B. Cochrane, do hereby
certify that on the 27th day
of June, 1991, I found
evidence of the South Quarter
corner of Section 9
Township 40, North, Range
13 East, Fourth Principal Meridian,
as described hereon; and that from this evidence
I established a new monument and accessories
as described hereon to perpetuate the original
location of this corner.

Resident witnesses:

.....

.....

.....



○ = Corner monument restored.

History of original corner establishment:

Original Government Survey in 1865 by William E. Daugherty.

Dependent Resurvey in 1975 by Barry Krebs. At proportionate distance, set an
iron post, 30 inches long, 2½ inches in diameter, with a brass cap marked;
T40N R13E, 1/4, S9, S16, 1975. From which the following bear;

W. Birch	11"	N54°E	26 lks. (17.16 feet)
Maple	8"	S15°W	26 lks. (17.16 feet)

Description of corner evidence found:

Found monument as described and in place, from which the following bear;

W. Birch	13"	N54°E	17.16 feet
Maple	16"	S15°W	17.16 feet

Description of monument and accessories I established to perpetuate the original location of this corner.

Re-painted bearing trees and set a Steel Sign Post South, 0.50 feet from monument.

Dated at Hiles, Wis., this 18th day of February, 1992

Signature William B. Cochrane Title Land Surveyor Registration No. S-1107
(County Surveyor, Registered Land Surveyor, or other duly authorized official)

Office of Register of Deeds, County of Forest, I hereby certify that the within
instrument was filed in this office for record on the 31st day of August, 1992
at 10:15 o'clock A. M.

Paul A. Schaeffer
(Register of Deeds)

By _____ Deputy

44101309 002.0

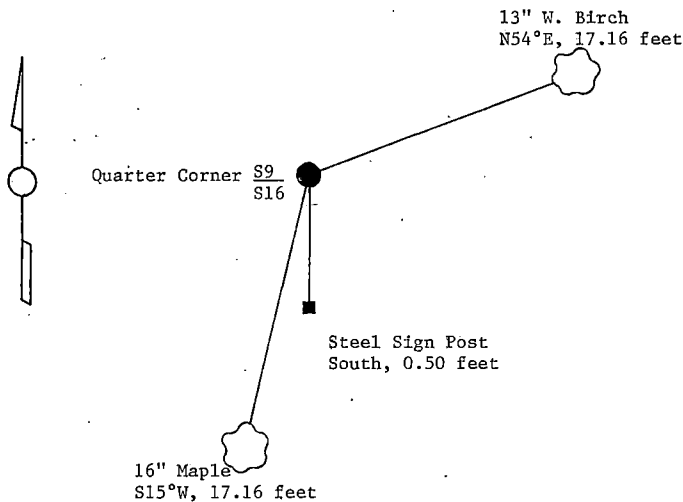
- (e) Describe any material discrepancy between the location of the corner as restored or reestablished and the location of that corner as previously restored or reestablished by distance and direction. Show the discrepancy on the plan view drawing under (d), above. Show the distances between the corner as previously restored or reestablished and (1) the corner as restored or reestablished, and (2) to at least 2 of the witness monuments shown on the drawing in (d), above.

See drawing below.

- (f) Was the corner restored through acceptance of (1) an obliterated evidence location, or, (2) a found perpetuated location?

Restored through acceptance of a found perpetuated location.

- (g) Was the corner reestablished through lost corner proportionate methods? If so, show the method, including the directions and distances to other public land survey corners used as evidence or used for proportioning in determining the corner location?



- (i) I, William B. Cochrane
(type or print name) certify that the corner location shown on this record was determined by me or under my direction and control and that this U.S. Public Land Survey Monument Record is correct and complete to the best of my knowledge and belief.

William B. Cochrane March 25, 1992
Signature Date

Survey requested by; Pam Gork
District Ranger

3/23/92
Date



Stock No. 26273
DOCUMENT NUMBER
145356

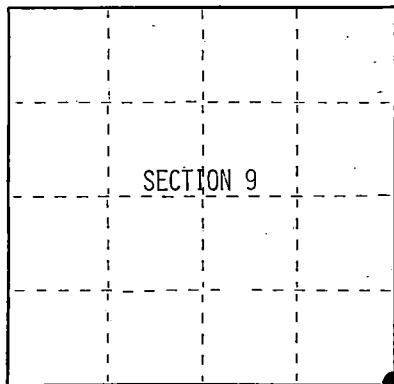
U.S. PUBLIC LAND SURVEY MONUMENT RECORD

Index No. J-13

State of Wisconsin }
County of Forest } ss.

I, William B. Cochran, do hereby
certify that on the 9th day
of September, 19 91, I found
evidence of the Southeast Section
corner of Section 9
Township 40, North, Range
13 East, Fourth Principal Meridian,
as described hereon; and that from this evidence
I established a new monument and accessories
as described hereon to perpetuate the original
location of this corner.

Resident witnesses:



○ = Corner monument restored.

History of original corner establishment:
Original Government Survey in 1865 by William E. Daugherty.

Dependent Resurvey in 1975 by Barry Krebs. In place of old scribed post,
set an iron post, 2½ feet long, 2½ inches in diameter, with a brass cap marked;
T40N R13E, S9, S10, S15, S16, 1975. From which the following bear;

Spruce	6"	N21°E	46½ lks.
W. Pine	9"	S26°E	24½ lks.
Balsam	6"	S79°W	68½ lks.
Balsam	5"	N64°30'W	31½ lks.

Description of corner evidence found:

Found monument as described and in place, from which the following bear;

Spruce-Dead	6"	N21°E	46½ lks.
W. Pine	14"	S26°E	24 lks. (15.84 feet)

Description of monument and accessories I established to perpetuate the original location of this corner.

Blaze and scribed a new bearing tree;

Aspen	3"	N58°E	10.63 feet
-------	----	-------	------------

Re-painted W. Pine bearing tree.

Dated at Hiles, Wis., this 18th day of February, 19 92

Signature William B. Cochran Title Land Surveyor Registration No. S-1107
(County Surveyor, Registered Land Surveyor, or other duly authorized official)

Office of Register of Deeds, County of Forest, I hereby certify that the within
instrument was filed in this office for record on the 31st day of August, 19 92
at 10:15 o'clock A. M.

Paul Holtenbrener
(Register of Deeds)

By _____ Deputy

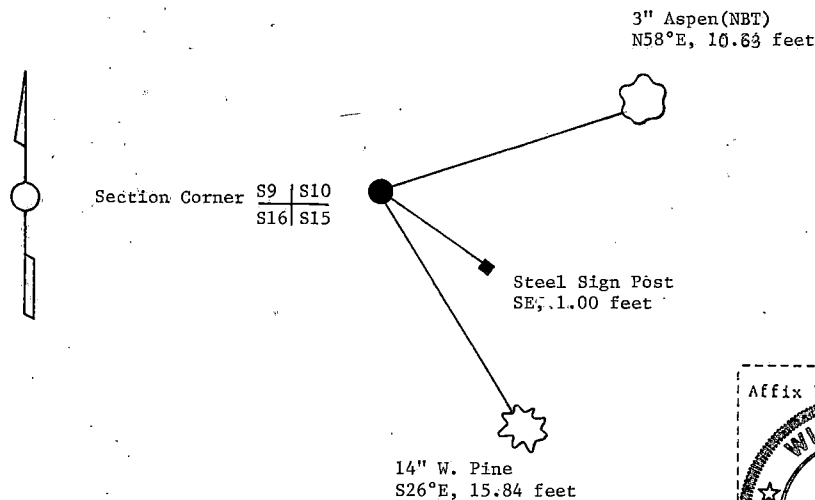
44013.09 0000

(e) Describe any material discrepancy between the location of the corner as restored or reestablished and the location of that corner as previously restored or reestablished by distance and direction. Show the discrepancy on the plan view drawing under (d), above. Show the distances between the corner as previously restored or reestablished and (1) the corner as restored or reestablished, and (2) to at least 2 of the witness monuments shown on the drawing in (d), above.

(f) Was the corner restored through acceptance of (1) an obliterated evidence location, or, (2) a found perpetuated location?

Restored through acceptance of a found perpetuated location.

(g) Was the corner reestablished through lost corner proportionate methods? If so, show the method, including the directions and distances to other public land survey corners used as evidence or used for proportioning in determining the corner location?



(i) 1. William B. Cochrane
 (type or print name) certify that the corner location shown on this record was determined by me or under my direction and control and that this U.S. Public Land Survey Monument Record is correct and complete to the best of my knowledge and belief.

William B. Cochrane March 25, 1992
 Signature Date

Survey requested by; Sam Bonnie 3/23/92
 District Ranger Date

160523

FORM 895 R. C. MILLER CO., MILWAUKEE

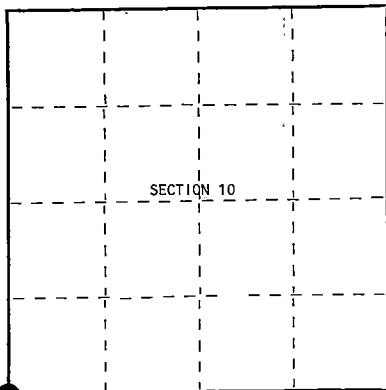
State of Wisconsin } ss.
County of Forest

I, James H. Moore, do hereby
certify that on the 17th day
of June, 1996, I found
evidence of the Southwest
corner of Section 10
Township 40, North, Range
13 East, Fourth Principal Meridian,
as described hereon; and that from this evidence
I established a new monument and accessories
as described hereon to perpetuate the original
location of this corner.

Resident witnesses:

Stuart Peterson

Steve Applekamp



● = Corner monument restored.

CERTIFIED LAND CORNER RESTORATION

Index No. J-13

History of original corner establishment:

Original government survey in 1865 by William E. Daugherty. Dependent resurvey in 1975 by Barry Krebs. In place of old scribed post, set an iron post, 2½ feet long, 2½ inches in diameter, with a brass cap marked: T40N, R13E, S9, S10, S15, S16, 1975.

Description of corner evidence found:

Found monument as described in place.

Description of monument and accessories I established to perpetuate the original location of this corner.

At corner position placed the following references:

Aspen (existing BT)	4"	N41°E	10.58 feet
White Pine	18"	S23°E	16.12 feet
Spruce	5"	S38°W	33.21 feet
Twin Spruce	9"	N08°W	33.68 feet
Steel Sign Post	-	South	0.57 feet

Dated at Hiles, Wis., this 6th day of January, 1997.

Signature James H. Moore Title Land Surveyor Registration No. S-1641
(County Surveyor, Registered Land Surveyor, or other duly authorized official)

Office of Register of Deeds, County of Forest, I hereby certify that the within
instrument was filed in this office for record on the 17th day of December, 19 97
at 9:27 o'clock PM M.

(Register of Deeds)

By [Signature] Deputy

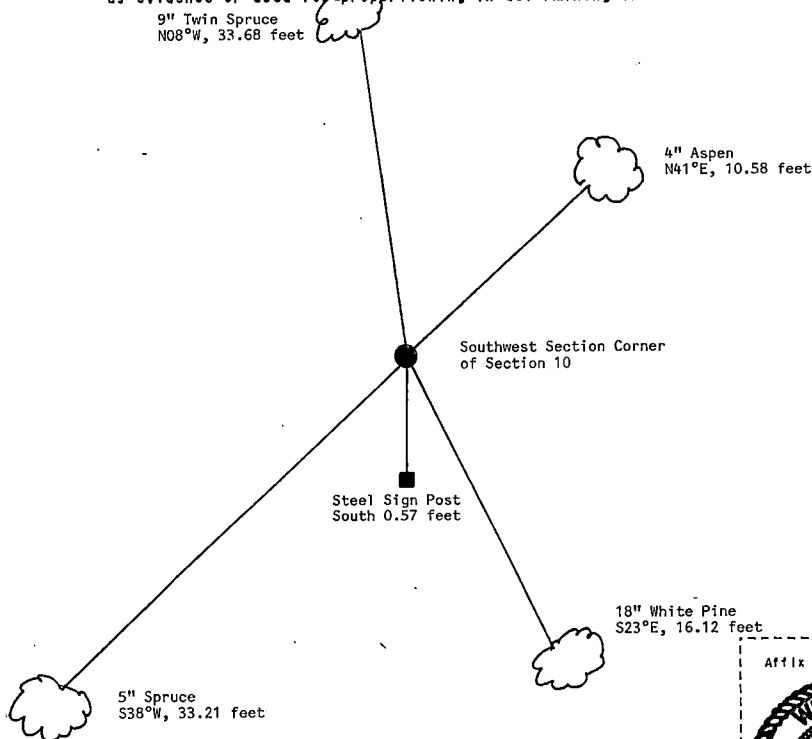
44013090000

- (e) Describe any material discrepancy between the location of the corner as restored or reestablished and the location of that corner as previously restored or reestablished by distance and direction. Show the discrepancy on the plan view drawing under (d), above. Show the distances between the corner as previously restored or reestablished and (1) the corner as restored or reestablished, and (2) to at least 2 of the witness monuments shown on the drawing in (d), above.

See Sketch Below.

- (f) Was the corner restored through acceptance of (1) an obliterated evidence location, or, (2) a found perpetuated location?

- (g & h) Was the corner reestablished through lost corner proportionate methods? If so, show the method, including the directions and distances to other public land survey corners used as evidence or used for proportioning in determining the corner location?



(1) I, James H. Moore

(type or print name) certify that the corner location shown on this record was determined by me or under my direction and control and that this U.S. Public Land Survey Monument Record is correct and complete to the best of my knowledge and belief.


Signature

January 6, 1997

Date

CERTIFICATE READY FOR FILING:

District Ranger



Stock No. 26273
DOCUMENT NUMBER
145357

U.S. PUBLIC LAND SURVEY MONUMENT RECORD

Index No. J-15

State of Wisconsin }
County of Forest } ss.

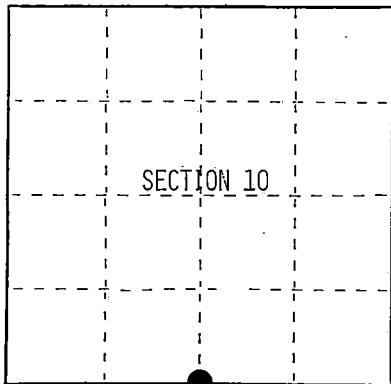
I, William B. Cochrane, do hereby
certify that on the 1st day
of August, 1991, I found
evidence of the South Quarter
corner of Section 10
Township 40, North, Range
13, Fourth Principal Meridian,
as described hereon; and that from this evidence
I established a new monument and accessories
as described hereon to perpetuate the original
location of this corner.

Resident witnesses:

.....

.....

.....



○ = Corner monument restored.

History of original corner establishment:

Original Government Survey in 1865 by William E. Daugherty. West corrected
between Sections 10 and 15, at 39.90 chains, set Quarter Section Post,
from which the following bear;

Birch	10"	S65°E	17 lks.
Cedar	10"	N18°W	20 lks.

Description of corner evidence found:

No corner evidence was recovered.

I re-established the corner position at mid-point and on line between the
Southeast and Southwest Section Corners of Section 10.

Description of monument and accessories I established to perpetuate the original location of this corner.

At the corner position, set a 2½ inch diameter aluminum pipe monument, 5 feet long,
4 feet in the ground, with an aluminum cap stamped; T40N R13E, 1/4, S10, S15,
1991, S-1107. From which the following new blazed and scribed bearing trees bear;

Cedar	16"	N41°E	45.60 feet
B. Ash	4"	S10°E	10.58 feet
Set- Steel Sign Post		NE	0.50 feet

Dated at Hiles, Wis., this 19th day of February, 1992.

Signature William B. Cochrane Title Land Surveyor Registration No S-1107
(County Surveyor, Registered Land Surveyor, or other duly authorized official)

Office of Register of Deeds, County of Forest, I hereby certify that the within
instrument was filed in this office for record on the 3/14 day of August, 1992
at 10:15 o'clock A. M.

Paul A. Schaeffer
(Register of Deeds)

By _____ Deputy

44013100020

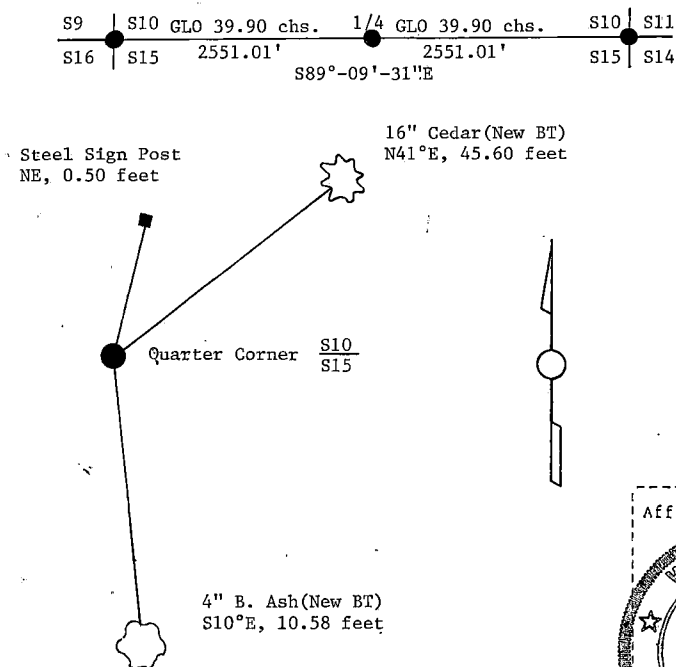
(e) Describe any material discrepancy between the location of the corner as restored or reestablished and the location of the corner as previously restored or reestablished by distance and direction. Show the discrepancy on the plan view drawing under (d), above. Show the distances between the corner as previously restored or reestablished and (1) the corner as restored or reestablished, and (2) to at least 2 of the witness monuments shown on the drawing in (d), above.

See drawing below.


(f) Was the corner restored through acceptance of (1) an obliterated evidence location, or, (2) a found perpetuated location?

(g&h) Was the corner reestablished through lost corner proportionate methods? If so, show the method, including the directions and distances to other public land survey corners used as evidence or used for proportioning in determining the corner location?

Re-established through lost corner proportionate methods.



Affix Land Surveyor Seal



(i) I, William B. Cochrane
(type or print name) certify that the corner location shown on this record was determined by me or under my direction and control and that this U.S. Public Land Survey Monument Record is correct and complete to the best of my knowledge and belief.

William B. Cochrane March 25, 1992
Signature Date

Survey requested by: Pam Gardner 3/23/92
District Ranger Date

CERTIFIED LAND CORNER RESTORATION

Index No. J-15

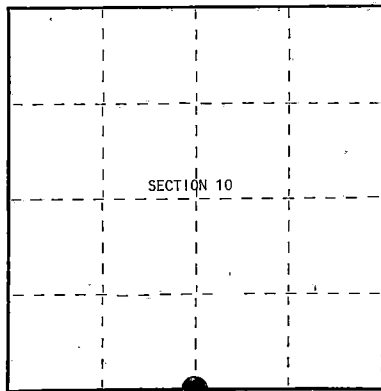
State of Wisconsin }
County of Forest } ss.

I, James H. Moore, do hereby
certify that on the 18th day
of June, 1996, I found
evidence of the South Quarter
corner of Section 10
Township 40 North, Range
13 East, Fourth Principal Meridian,
as described hereon; and that from this evidence
I established a new monument and accessories
as described hereon to perpetuate the original
location of this corner.

Resident witnesses:

Stu Peterson

Steve Applekamp



○ = Corner monument restored.

History of original corner establishment:

Original government survey in 1865 by William E. Daugherty. West connected between
Section 10 and 15, at 39.90 chains set quarter section post, from which the following bear;

Birch	10"	S65°E	17 lks
Cedar	10"	N18°W	20 lks

Description of corner evidence found:

No original corner evidence found. I re-established the corner position at mid-point and
on line between the southwest and southeast section corners of Section 10.

Description of monument and accessories I established to perpetuate the original location of this corner.

At the corner re-positioned a 2½" diameter pipe monument, 5 feet long, with an aluminum cap
stamped; T40N, R13E, ¼, S10, S15, 1996, S-1641, from which the following bear;

Cedar	16"	N66°E	43.87 feet
Ash	4"	S11°E	15.36 feet
Ash	8"	S65°E	32.64 feet
Ash	8"	N62°W	26.95 feet
Steel Sign Post	SW		0.86 feet

Dated at Hiles, Wis., this 6th day of January, 1997

Signature: James H. Moore Title: Land Surveyor Registration No. S-1641
(County Surveyor, Registered Land Surveyor, or other duly authorized official)

Office of Register of Deeds, County of Forest I hereby certify that the within
instrument was filed in this office for record on the 17th day of December, 1997
at 9:27 o'clock P.M.

(Register of Deeds)

By: Jack Tomlinson Deputy

160524

FORM 985 H. C. MILLER CO., MILWAUKEE

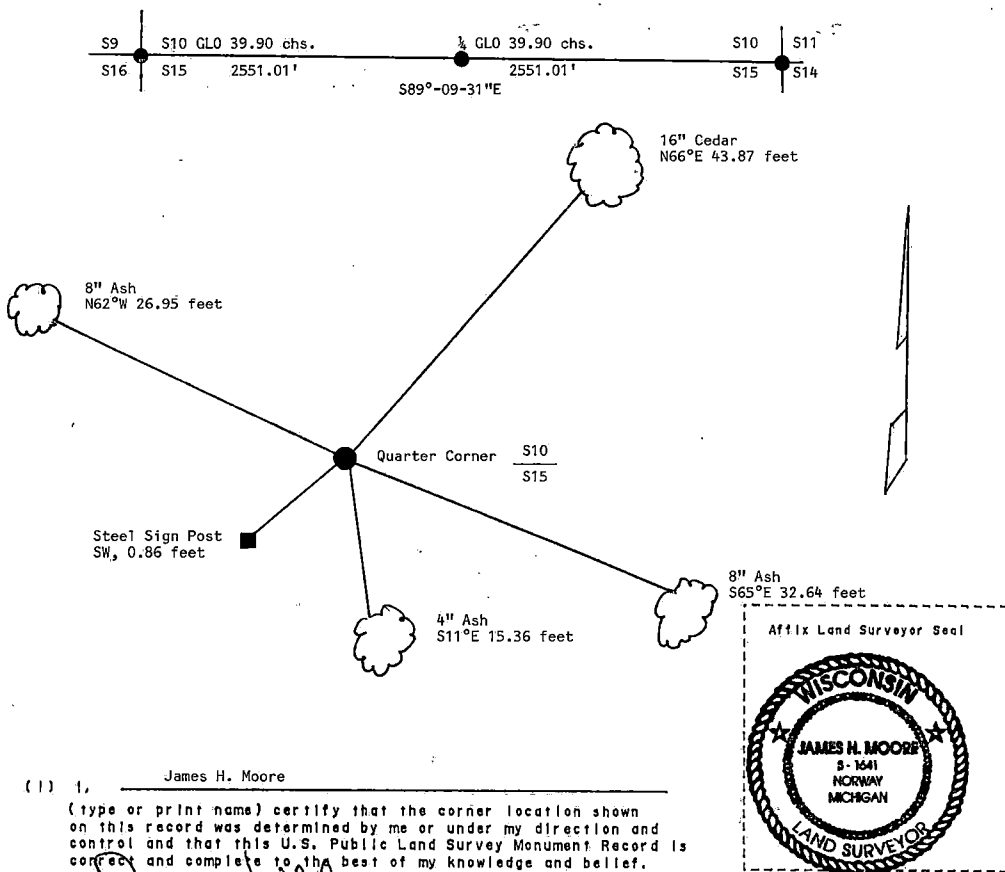
4401310 0020

(e) Describe any material discrepancy between the location of the corner as restored or reestablished and the location of that corner as previously restored or reestablished by distance and direction. Show the discrepancy on the plan view drawing under (d), above. Show the distances between the corner as previously restored or reestablished and (1) the corner as restored or reestablished, and (2) to at least 2 of the witness monuments shown on the drawing in (d), above.

See drawing below.

(f) Was the corner restored through acceptance of (1) an obliterated evidence location, or, (2) a found perpetuated location?

(g & h) Was the corner reestablished through lost corner proportionate methods? If so, show the method, including the directions and distances to other public land survey corners used as evidence or used for proportioning in determining the corner location?



(1) I, James H. Moore
(type or print name) certify that the corner location shown on this record was determined by me or under my direction and control and that this U.S. Public Land Survey Monument Record is correct and complete to the best of my knowledge and belief.

Signature

January 6, 1997

Date

CERTIFICATE READY FOR FILING:

District Ranger

State of Wisconsin }
County of Forest } ss.

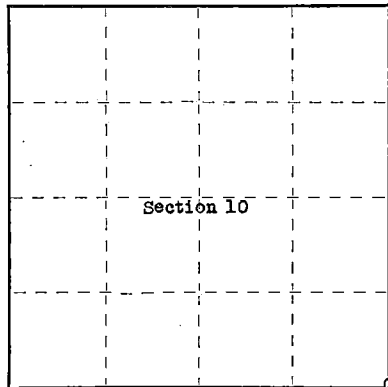
I, Robert E. Bandow, do hereby
certify that on the 12th day
of November 19 59, I found
evidence of the South-East
corner of: Section 10
Township 40, North, Range
13 East, Fourth Principal Meridian,
as described hereon; and that from this evidence
I established a new monument and accessories
as described hereon to perpetuate the original
location of this corner.

Resident witnesses:

.....

.....

.....



○ = Corner monument restored.

CERTIFIED LAND CORNER RESTORATION

83248

Index

History of original corner establishment:

Original corner established in 1862-1865 by William E. Dougherty, Government
Deputy Surveyor.

Original bearing trees: Sugar 10° N31°W 10 lks.
Sugar 20° S18°E 15 lks.

Description of corner evidence found:

3"x3" scribed wood post.

Post is a birch with plain scribing. Corner
marker tags carry initials and dates of parties
using corner, earliest date on tag being
8/18/33, and latest date being 1/15/59. All
evidence of original bearing trees is now gone,
however stump hole of 20" Sugar S 18E 15 links is
visible.

Description of monument and accessories I established to perpetuate the original location of this corner:
Set 2"x5' galvanized iron pipe filled with concrete, capped with bronze cap
and stamped as follows:

T40N R13E
S10/S11
S15/S14
1959

RLS No. S-104

Blazed and scribed the following bearing trees: Maple 13" N24°30'W 8.4 feet
Hemlock 14" S21°30'E 9.9 feet
Hemlock 16" S44°W 23.9 feet

Genisot Engineering Co.


Dated at Rhineland, Wis., this 30th day of November, 19 59

Signature Robert E. Bandow Title Registered Land Surveyor Registration No. S-104
(County Surveyor, Registered Land Surveyor, or other duly authorized official)

Office of Register of Deeds, County of Forest, I hereby certify that the within
instrument was filed in this office for record on the 21st day of March, 19 60
at 9:00 o'clock A. M.

Anna Peterson
(Register of Deeds)

By.....Deputy



Subscribed and sworn to before me this 4th day of
December, 1959, Joseph G. Healy Notary
Public, Oneida Co., Wis.
My Commission expires May 1, 1960

4401310 0000

U.S. PUBLIC LAND SURVEY MONUMENT RECORD

Index No. J-19

State of Wisconsin }
County of Forest } ss.

I, William E. Cochran, do hereby
certify that on the 16th day
of September, 1991, I found
evidence of the North Quarter
corner of Section 14
Township 40, North, Range
13 East, Fourth Principal Meridian,
as described hereon; and that from this evidence
I established a new monument and accessories
as described hereon to perpetuate the original
location of this corner.

Resident witnesses:

History of original corner establishment:

Original Government Survey in 1865 by William E. Daugherty. West corrected
between Sections 11 and 14, at 40.02 chains, set Quarter Section Post from
which the following bear;

Birch	15"	S38°E	11 lks.
Hemlock	10"	N82°W	21 lks.

Description of corner evidence found:

Found old road plans that show the corner position to be in the Center-Line
of State Hwy 55.

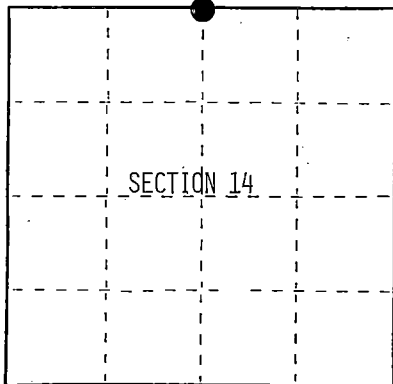
I re-established the corner position in the Center-Line of Hwy 55 and on line
between the Northeast and Northwest Section Corners of Section 14.

No original corner evidence was recovered.

Description of monument and accessories I established to perpetuate the original location of this corner.

At the corner position, set a railroad spike flush with the surface of Hwy 55,
from which the following bear;

Spruce	9"	S68°W	71.10 feet
Spruce	8"	N59°W	69.40 feet
Set- Steel Sign Post		West	33.50 feet
Reference Monument 2½"x36"		West	33.00 feet



○ = Corner monument restored.

Dated at Hiles, Wis., this 19th day of February, 1992

Signature William E. Cochran Title Land Surveyor Registration No. S-1107
(County Surveyor, Registered Land Surveyor, or other duly authorized official)

Office of Register of Deeds, County of Forest I hereby certify that the within
instrument was filed in this office for record on the 10th day of March, 1993
at 10:45 o'clock A. M.

Paul Schreiner
(Register of Deeds)

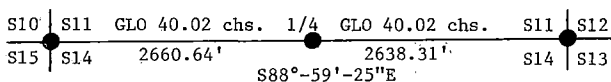
By _____ Deputy

(e) Describe any material discrepancy between the location of the corner as restored or reestablished and the location of that corner as previously restored or reestablished by distance and direction. Show the discrepancy on the plan view drawing under (d), above. Show the distances between the corner as previously restored or reestablished and (1) the corner as restored or reestablished, and (2) to at least 2 of the witness monuments shown on the drawing in (d), above.

See drawing below.

(f) Was the corner restored through acceptance of (1) an obliterated evidence location, or, (2) a found perpetuated location?

(g&h) Was the corner reestablished through lost corner proportionate methods? If so, show the method, including the directions and distances to other public land survey corners used as evidence or used for proportioning in determining the corner location?
Re-established through lost corner proportionate methods.



8" Spruce(New BT)
N59°W, 69.40 Feet

Steel Sign Post
West, 33.50 feet

Quarter Corner S11
S14

9" Spruce(New BT)
S68°W, 71.10 feet

Reference Monument
West, 33.00 feet



(i) William B. Cochran

(type or print name) certify that the corner location shown on this record was determined by me or under my direction and control and that this U.S. Public Land Survey Monument Record is correct and complete to the best of my knowledge and belief.

William B. Cochran May 5, 1992
Signature Date

Survey requested by: Don Borkin 12/17/92
District Ranger Date

Stock No. 26273
DOCUMENT NUMBER
145358

U.S. PUBLIC LAND SURVEY MONUMENT RECORD

Index No. J-21

State of Wisconsin }
County of Forest } ss.

History of original corner establishment:
Original Government Survey in 1865 by William E. Daugherty.

I, William B. Cochrane, do hereby
certify that on the 9th day
of September, 19 91, I found
evidence of the Northeast Section
corner of Section 14
Township 40, North, Range
13 East, Fourth Principal Meridian,
as described hereon; and that from this evidence
I established a new monument and accessories
as described hereon to perpetuate the original
location of this corner.

In 1972, Jean Resvick found a well point marking the corner position. He replaced
well point with a 2"x5" galvanized iron pipe, with a brass cap stamped; T40N
R13E, S11, S12, S13, S14, 1972, S-802. From which the following bear;
Sugar 4" N33°E 5.87 feet
Sugar 4" N56°W 12.22 feet
NE of Cabin S51°W 65.10 feet

See Certified Land Corner Restoration Certificate #102386.
Description of corner evidence found:

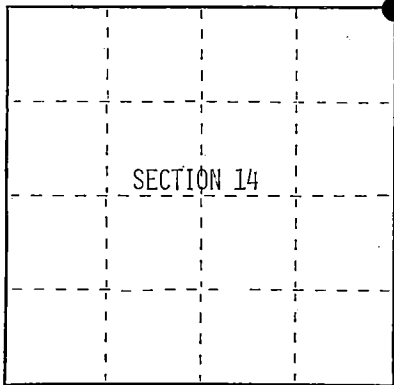
Found monument as described above, in place, from which the following bear;
Sugar 6" N33°E 5.87 feet
NE of Cabin S51°W 65.10 feet

Resident witnesses:

Description of monument and accessories I established to perpetuate the original location of this corner.

Blazed and scribed a new bearing tree;
Maple 10" N37°W 33.55 feet
Set Steel Sign Post NW 1.00 feet

Re-painted existing bearing tree.



○ = Corner monument restored.

Dated at Hiles, Wis., this 18th day of February, 1992

Signature William B. Cochrane Title Land Surveyor Registration No S-1107
(County Surveyor, Registered Land Surveyor, or other duly authorized official)

Office of Register of Deeds, County of Forest, I hereby certify that the within
instrument was filed in this office for record on the 31st day of August, 19 92
at 10:45 o'clock A. M.

Paul Schenck
(Register of Deeds)

By _____ Deputy


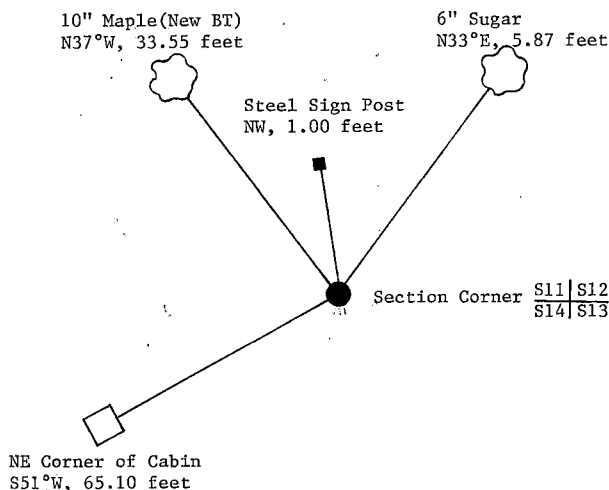
00001131017

(e) Describe any material discrepancy between the location of the corner as restored or reestablished and the location of that corner as previously restored or reestablished by distance and direction. Show the discrepancy on the plan view drawing under (d), above. Show the distances between the corner as previously restored or reestablished and (1) the corner as restored or reestablished, and (2) to at least 2 of the witness monuments shown on the drawing in (d), above.

(f) Was the corner restored through acceptance of (1) an obliterated evidence location, or, (2) a found perpetuated location?

Restored through acceptance of a found perpetuated location.

(g&h) Was the corner reestablished through lost corner proportionate methods? If so, show the method, including the directions and distances to other public land survey corners used as evidence or used for proportioning in determining the corner location?



(i) I, William B. Cochrane
(type or print name) certify that the corner location shown on this record was determined by me or under my direction and control and that this U.S. Public Land Survey Monument Record is correct and complete to the best of my knowledge and belief.

William B. Cochrane
Signature

Feb 18, 1992
Date

Survey requested by;

MW Carr
District Ranger

Date

CERTIFIED LAND CORNER RESTORATION

State of Wisconsin

County of Forest

} ss.

I Jean F. Resvick, do hereby certify that on the 23 day of May, 19 72, I found evidence of the Northwest Section corner of Section 13 Township 40 North, Range 13 East, Fourth Principal Meridian, as described hereon; and that from this evidence I established a new monument and accessories as described hereon to perpetuate the original location of this corner:

Description of original monument and accessories and subsequent restorations:

Surveyed in 1865 by William E. Dougherty. Set post.
 Sugar 15, S64W, 13 lks.
 Sugar 10, N47E, 19 lks.

Description of corner evidence found:


Well point driven in ground with old rotten post along side.
 Sugar stump bears S64W, 13 links.

Description of monument and accessories I established to perpetuate the original location of this corner:

Replaced the well point with a 2 inch inside diameter galvanized iron pipe 5 feet long, filled with concrete, flanged on the bottom with brass cap stamped: T40N, R13E, S11, S12, S14, S13, 1972, S-802.

From which the following accessories bear:

Sugar 4, N23E, 5.87 feet, blazed and scribed
 Sugar 4, N56W, 12.22 feet, blazed and scribed
 Northeast corner of cabin, S51W, 65.10 feet



Resident witnesses:

Dated at Rhineland Wisconsin, this 15th day of August 1972.

Signature Jean F. Resvick Title Land Surveyor
 (County Surveyor, Registered Land Surveyor, or other duly authorized official)

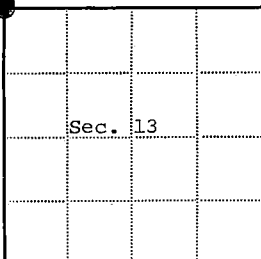
Surveyors Registration No. S-802Office of Register of Deeds County of Forest

I hereby certify that the within instrument was filed in this office for record on the 18th day of October, 19 72, and was filed in Book No. I Page No. J-21 (9:30 A.M.) of County Records.

Signature Eugene Stangor Title Register of Deeds

Township 40 North, Range 13 East, Section 13, Index No. J-21, Page No. 21

4401311 0000



● = Corner monument restored

□ =

DOCUMENT NUMBER

102350

J 21

Stock No. 26273
DOCUMENT NUMBER
145359

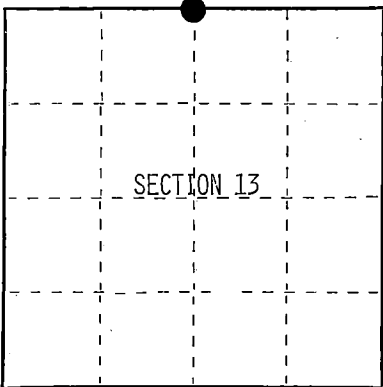
U.S. PUBLIC LAND SURVEY MONUMENT RECORD

Index No. J-23

State of Wisconsin }
County of Forest } ss.

I, William B. Cochran, do hereby certify that on the 12th day of August, 1991, I found evidence of the North Quarter corner of Section 13 Township 40 North, Range 13 East, Fourth Principal Meridian, as described hereon; and that from this evidence I established a new monument and accessories as described hereon to perpetuate the original location of this corner.

Resident witnesses:



○ = Corner monument restored.

History of original corner establishment:

Original Government Survey in 1865 by William E. Daugherty. West corrected between Sections 12 and 13, at 40.06 chains, set Quarter Section Post, from which the following bear;

Tamarack	8"	N41°E	11 lks.
Tamarack	10"	S13°W	20 lks.

Description of corner evidence found:

No corner evidence was recovered.

I re-established the corner position at proportionate distance and on line between the Northeast and Northwest Section Corners of Section 13.

Description of monument and accessories I established to perpetuate the original location of this corner.

At the corner position set a 2½ inch diameter aluminum pipe monument, 3 feet long, 2½ feet in the ground, with an aluminum cap stamped; T40N R13E, 1/4, S12, S13, 1991, S-1107. From which the following new blazed and scribed bearing trees bear;

Cedar	11"	S60°W	14.20 feet
Cedar	12"	N50°W	21.41 feet
Set- Steel Sign Post		NW	0.50 feet

Dated at Hiles, Wis., this 19th day of February, 1992

Signature: William B. Cochran, Land Surveyor, Registration No. S-1107
(County Surveyor, Registered Land Surveyor, or other duly authorized official)

Office of Register of Deeds, County of Forest, I hereby certify that the within instrument was filed in this office for record on the 31st day of August, 1992 at 10:15 o'clock A.M.

Paul A. Schreiner
(Register of Deeds)

By Deputy

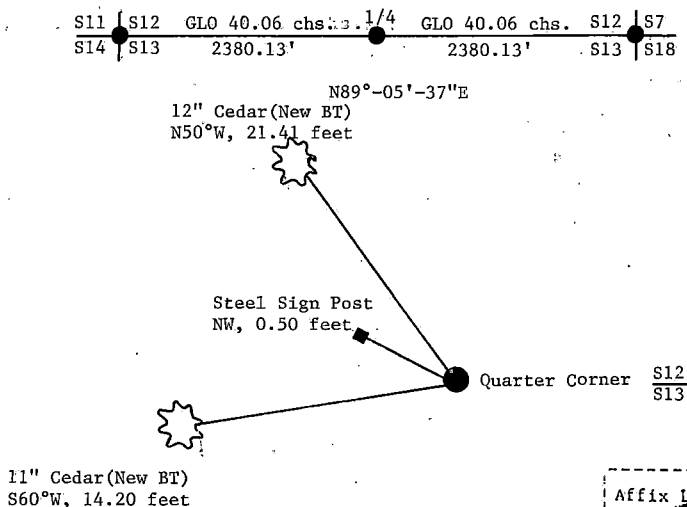
4401312-0020

- (e) Describe any material discrepancy between the location of the corner as restored or reestablished and the location of that corner as previously restored or reestablished by distance and direction. Show the discrepancy on the plan view drawing under (d), above. Show the distances between the corner as previously restored or reestablished and (1) the corner as restored or reestablished, and (2) to at least 2 of the witness monuments shown on the drawing in (d), above.

See drawing below.

- (f) Was the corner restored through acceptance of (1) an obliterated evidence location, or, (2) a found perpetuated location?

- (g&h) Was the corner reestablished through lost corner proportionate methods? If so, show the method, including the directions and distances to other public land survey corners used as evidence or used for proportioning in determining the corner location?
Re-established through lost corner proportionate methods.



- (i) I, William B. Cochrane
(Type or print name) certify that the corner location shown on this record was determined by me or under my direction and control and that this U.S. Public Land Survey Monument Record is correct and complete to the best of my knowledge and belief.

William B. Cochrane Feb. 19, 1992
Signature Date

Survey requested by: [Signature] District Ranger Date



CERTIFIED LAND CORNER RESTORATION

State of Wisconsin

County of Forest

ss.

I, Jean F. Resvick, do hereby certify that on the 11th day of January, 1975, I found evidence of the west quarter corner of Section 17, Township 40 North, Range 13 East, Fourth Principal Meridian, as described hereon; and that from this evidence I established a new monument and accessories as described hereon to perpetuate the original location of this corner:

Description of original monument and accessories and subsequent restorations:

Surveyed in 1865 by William E. Daugherty.

40.00 chains north between Sections 17 and 18, set post

Tamarack 10, N51E, 6 lks

Spruce 10, S63W, 23 lks

18.00 chains North, leave cedar and tamarack, swamp bears NE SW

22.00 chains South, creek 50 lks wide runs east

Description of corner evidence found:

4x4x3 cedar post

Remains of tamarack B.T. with scribing visible, N50E, 4.0 feet

Decayed remains of spruce S63W, 14.8 feet

Forest Service location poster, dated 1939, bears N55E, 9.5 feet from post

Description of monument and accessories I established to perpetuate the location of this corner:

At record bearing and distance from original bearing trees, set 2 inch inside diameter galvanized iron pipe 5 feet long, filled with concrete, 2 inches above ground, with brass cap stamped:

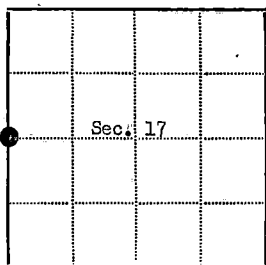
THON, R13E, 1/4, S18, S17, 1975, S-802

Blazed and scribed the following new bearing trees:

Cedar 12, bears N88E, 10.16 ft.

Cedar 7, bears N29W, 17.60 ft.

Set steel sign post 0.5 feet NE of monument



● - Corner monument restored

□ -

Resident witnesses.....

Dated at Rhinelander Wisconsin, this 22 day of March, 1975.Signature Jean F. Resvick Title Land Surveyor
(County Surveyor, Registered Land Surveyor, or other duly authorized official)Surveyors Registration No. S-802 Document Number **106880**Office of Register of Deeds County of Forest

I hereby certify that the within instrument was filed in this office for record on the 31st day of March, 1975, and was filed in Book Corner No. Restorations Page No. 1-5 of County Records.

Signature Eugene Statz Title Register of DeedsTownship 40 North, Range 13 East, Section 17, Index No. 1-5, Page No. 1

4401382000

5

U.S. PUBLIC LAND SURVEY MONUMENT RECORD

Index No. L-13

State of Wisconsin }
County of Forest } ss.

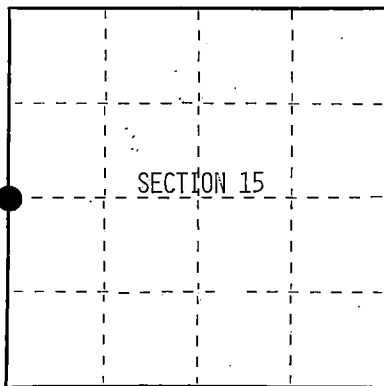
I William B. Cochran, do hereby
certify that on the 15th day
of April, 1991, I found
evidence of the West Quarter
corner of Section 15
Township 40, North, Range
13 East, Fourth Principal Meridian,
as described hereon; and that from this evidence
I established a new monument and accessories
as described hereon to perpetuate the original
location of this corner.

Resident witnesses:

.....

.....

.....



○ = Corner monument restored.

History of original corner establishment:

Original Government Survey in 1865 by William E. Daugherty. North between
Sections 15 and 16, at 40.00 chains, set Quarter Section Post, from which
the following bear;

Birch	18"	N44°W	14 lks.
Hemlock	10"	N53°E	15 lks.

Description of corner evidence found:

No corner evidence was recovered.

I re-established the corner at mid-point and on line between the Northwest and
Southwest Section Corners of Section 15.

Description of monument and accessories I established to perpetuate the original location of this corner.
At the corner position, set a 2½ inch diameter aluminum pipe monument, 3 feet long,
2½ feet in the ground, with an aluminum cap stamped; T40N R13E; 1/4, S15, S16,
1991, S-1107. From which the following new blazed and scribed bearing trees bear;

Maple	10"	N14°E	25.35 feet
Maple	7"	N33°W	22.91 feet
Set- Steel Sign Post		NE	0.75 feet

Dated at Hiles, Wis., this 19th day of February, 19 92

Signature William B. Cochran Title Land Surveyor Registration No. S-1107
(County Surveyor, Registered Land Surveyor, or other duly authorized official)

Office of Register of Deeds, County of Forest, I hereby certify that the within
instrument was filed in this office for record on the 31st day of August, 19 92
at 12:15 o'clock P. M.

Paul Halenbrunner
(Register of Deeds)

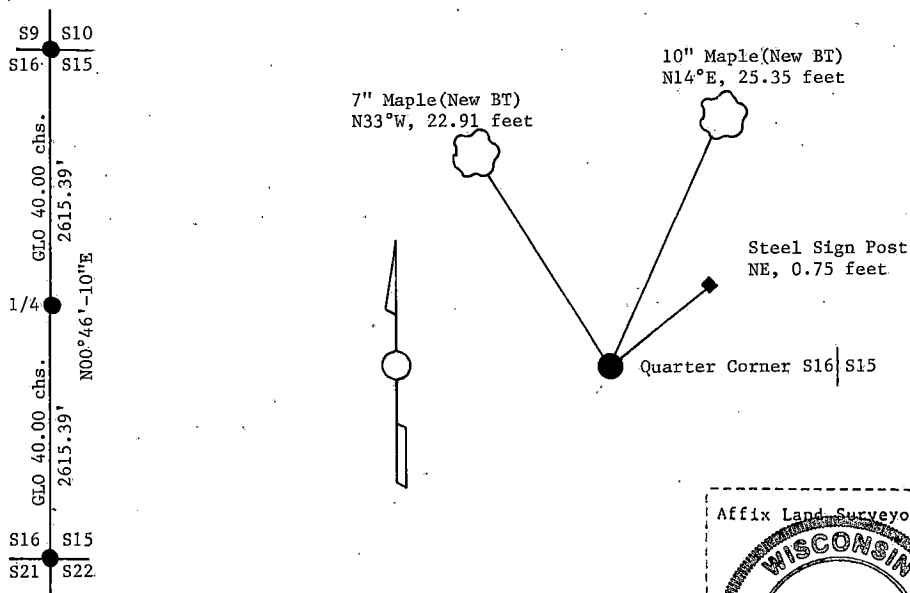
By _____ Deputy

- (e) Describe any material discrepancy between the location of the corner as restored or reestablished and the location of that corner as previously restored or reestablished by distance and direction. Show the discrepancy on the plan view drawing under (d), above. Show the distances between the corner as previously restored or reestablished and (1) the corner as restored or reestablished, and (2) to at least 2 of the witness monuments shown on the drawing in (d), above.

See drawing below.

- (f) Was the corner restored through acceptance of (1) an obliterated evidence location, or, (2) a found perpetuated location?

- (g&h) Was the corner reestablished through lost corner proportionate methods? If so, show the method, including the directions and distances to other public land survey corners used as evidence or used for proportioning in determining the corner location?
Re-established through lost corner proportionate methods.



Affix Land Surveyor Seal



- (i) I, William B. Cochran
(Type or print name) certify that the corner location shown on this record was determined by me or under my direction and control and that this U.S. Public Land Survey Monument Record is correct and complete to the best of my knowledge and belief.

William B. Cochran March 25, 1992
Signature Date

Survey requested by: Sam Barker 3/23/92
District Ranger Date

Stock No. 26273
DOCUMENT NUMBER
145361

U.S. PUBLIC LAND SURVEY MONUMENT RECORD

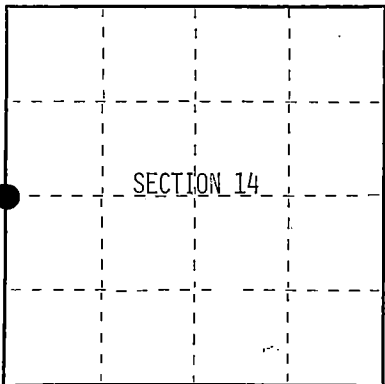
Index No. L-17

State of Wisconsin }
County of Forest } ss.

I, William B. Cochran, do hereby
certify that on the 8th day
of September, 1991, I found
evidence of the West Quarter
corner of Section 14
Township 40, North, Range
13 East, Fourth Principal Meridian,
as described hereon; and that from this evidence
I established a new monument and accessories
as described hereon to perpetuate the original
location of this corner.

Resident witnesses:

.....
.....
.....



○ = Corner monument restored.

History of original corner establishment:

Original Government Survey in 1865 by William E. Daugherty. North between
Sections 14 and 15, at 40.00 chains, set Quarter Section Post, From which the
following bear;

Sugar	10"	S11°W	20 lks.
Sugar	8"	N17°E	13 lks.

Description of corner evidence found:

No corner evidence was recovered.

I re-established the corner position at mid-point and on line between the
Northwest and Southwest Section Corners of Section 14.

Description of monument and accessories I established to perpetuate the original location of this corner.
At the corner position, set a 2½ inch diameter aluminum pipe monument, 3 feet
long, 2½ feet in the ground, with an aluminum cap stamped; T40N R13E, 1/4, S14,
S15, 1991, S-1107. From which the following new blazed and scribed bearing trees
bear;

Maple	10"	S50°E	13.83 feet
Maple	5"	N03°W	19.15 feet
Set- Steel Sign Post		West	0.75 feet

Dated at Hiles, Wis., this 19th day of February, 1992

Signature William B. Cochran Title Land Surveyor Registration No. S-1107
(County Surveyor, Registered Land Surveyor, or other duly authorized official)

Office of Register of Deeds, County of Forest, I hereby certify that the within
instrument was filed in this office for record on the 31st day of August, 1992
at 12:15 o'clock A. M.

Paul Aschenbrenner
(Register of Deeds)

By.....Deputy

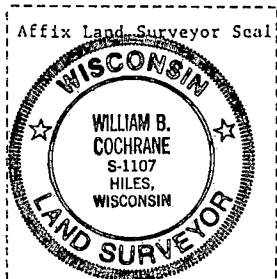
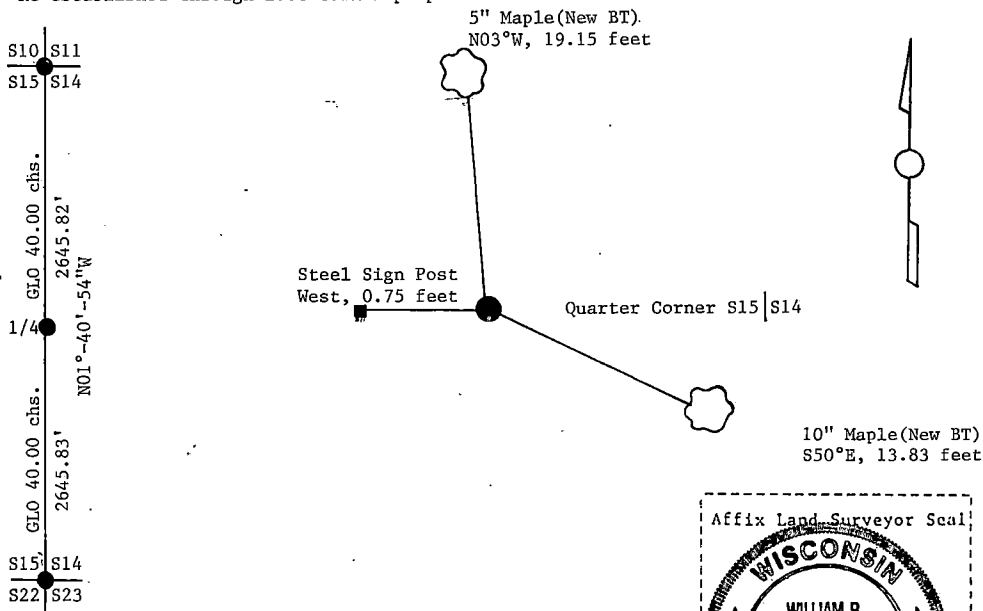
4401315200

- (e) Describe any material discrepancy between the location of the corner as restored or reestablished and the location of that corner as previously restored or reestablished by distance and direction. Show the discrepancy on the plan view drawing under (d), above. Show the distances between the corner as previously restored or reestablished and (1) the corner as restored or reestablished, and (2) to at least 2 of the witness monuments shown on the drawing in (d), above.

See drawing below.

- (f) Was the corner restored through acceptance of (1) an obliterated evidence location, or, (2) a found perpetuated location?

- (g&h) Was the corner reestablished through lost corner proportionate methods? If so, show the method, including the directions and distances to other public land survey corners used as evidence or used for proportioning in determining the corner location?
Re-established through lost corner proportionate methods.



- (i) I, William B. Cochrane
(type or print name) certify that the corner location shown on this record was determined by me or under my direction and control and that this U.S. Public Land Survey Monument Record is correct and complete to the best of my knowledge and belief.

William B. Cochrane March 25, 1992
Signature Date

Survey requested by: Pam Gordon 3/23/92
District Ranger Date

U.S. PUBLIC LAND SURVEY MONUMENT RECORD

Index No. L-21

State of Wisconsin }
County of Forest } ss.

I William B. Cochrane, do hereby certify that on the 28th day of October, 1991, I found evidence of the East Quarter corner of Section 14 Township 40, North, Range 13 East, Fourth Principal Meridian, as described hereon; and that from this evidence I established a new monument and accessories as described hereon to perpetuate the original location of this corner.

Resident witnesses:

History of original corner establishment:

Original Government Survey in 1865 by William E. Daugherty. North between Sections 13 and 14, at 40.00 chains, set Quarter Section Post, From which the following bear;

Tamarack	6"	N60°W	9 lks.
Spruce	6"	S30°E	9 lks.

Description of corner evidence found:

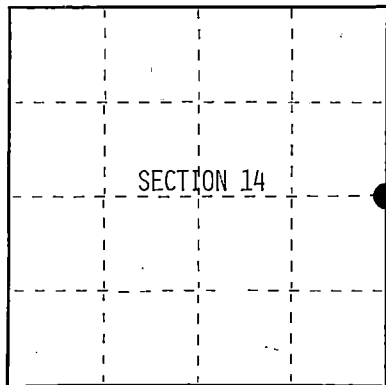
No corner evidence was recovered.

I re-established the corner position at mid-point and on line between the Northeast and Southeast Section Corners of Section 14.

Description of monument and accessories I established to perpetuate the original location of this corner.

At the corner position, set a 2½ inch diameter aluminum pipe monument, 5 feet long, 4½ feet in the ground, with an aluminum cap stamped; T40N R13E, 1/4, S13, S14, 1991, S-1107. From which the following new blazed and scribed bearing trees bear;

Tamarack	10"	S04°E	10.99 feet
Tamarack	7"	S44°W	13.77 feet
Set- Steel Sign Post		West	0.75 feet



○ = Corner monument restored.

Dated at Hiles, Wis., this 19th day of February, 1992

Signature William B. Cochrane Land Surveyor Registration No. S-1107
(County Surveyor, Registered Land Surveyor, or other duly authorized official)

Office of Register of Deeds, County of Forest, I hereby certify that the within instrument was filed in this office for record on the 31st day of August, 1992 at 12:15 o'clock A. M.

Paul Aschenbrenner
(Register of Deeds)

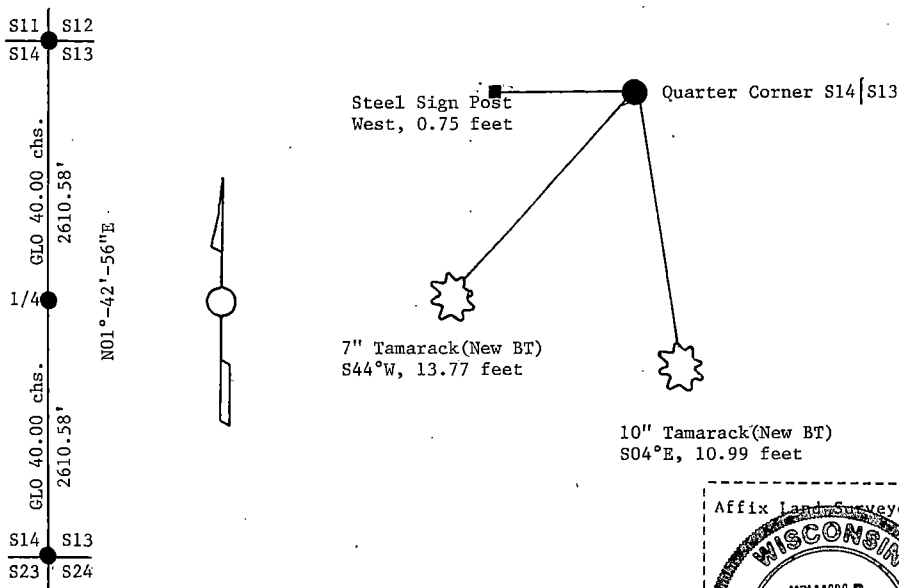
By _____ Deputy

- (e) Describe any material discrepancy between the location of the corner as restored or reestablished and the location of that corner as previously restored or reestablished by distance and direction. Show the discrepancy on the plan view drawing under (d), above. Show the distances between the corner as previously restored or reestablished and (1) the corner as restored or reestablished, and (2) to at least 2 of the witness monuments shown on the drawing in (d), above.

See drawing below.

- (f) Was the corner restored through acceptance of (1) an obliterated evidence location, or, (2) a found perpetuated location?

- (g&h) Was the corner reestablished through lost corner proportionate methods? If so, show the method, including the directions and distances to other public land survey corners used as evidence or used for proportioning in determining the corner location?
Re-established through lost corner proportionate methods.



- (i) I, William B. Cochrane
[type or print name] certify that the corner location shown on this record was determined by me or under my direction and control and that this U.S. Public Land Survey Monument Record is correct and complete to the best of my knowledge and belief.

William B. Cochrane Feb. 19, 1992
Signature Date

Survey requested by: [Signature] District Ranger Date

CERTIFIED LAND CORNER RESTORATION

State of Wisconsin

County of Forest

SS.

I William B. Cochrane, do hereby certify that on the 26th day of May, 1982, I found evidence of the Southwest Section corner of Section 18 Township 40 North, Range 13 East, Fourth Principal Meridian, as described hereon; and that from this evidence I established a new monument and accessories as described hereon to perpetuate the original location of this corner:

Description of original monument and accessories and subsequent restorations:

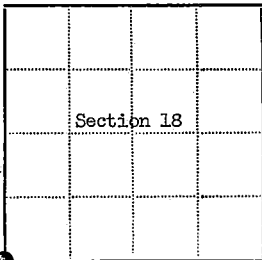
Original survey in 1858 by Alfred Millard
Dependent resurvey in 1941 by Guy R. Veal
Corner restoration in 1965 by Jean Resvick
Found 2" iron pipe with brass cap marked T4ON, R13E, S13, S18, S19, S24, 1941
From which the following bear:
Hemlock (dead), 15", S64E, 33.18 ft.
Hemlock (dead), 17", N30E, 29.52 ft.
Hemlock (fallen), N67W
Hemlock, 19", S49W, 49.50 ft.
Description of corner evidence found:
And new bearing trees:
Sugar Maple, 5", S73E, 21.15 ft.
Sugar Maple, 6", S24W, 31.65 ft.
Wood post, Southeast, 1.0 ft.

Monument as described and in place
Hemlock (dead), N30E, 29.52 ft.
Maple, 8", S73E, 2.15 ft.
Maple, 11", S24W, 31.65 ft.
Hemlock (dead), S49W, 49.50 ft.
Wood post, Southeast, 1.0 ft.

Description of monument and accessories I established to perpetuate the location of this corner:

Blazed and scribed the following bearing trees:
Hemlock, 14", N62E, 48.43 ft.
Maple, 8", N70W, 10.95 ft.

DOCUMENT NO.
124419



● - Corner monument restored

□ -

Resident witnesses.....

Dated at Hiles, Wisconsin, this 21st day of July, 1982.

Signature William B. Cochrane Title Land Surveyor
(County Surveyor, Registered Land Surveyor, or other duly authorized official)

Surveyors Registration No. S-1107

Office of Register of Deeds County of Forest

I hereby certify that the within instrument was filed in this office for record on the 10th day of October, 1982, and was filed in Book No. _____ Page No. _____ of County Records.

Signature Eugene Stegany Title Register of Deeds

Township 40 North, Range 13 East, Section 18, Index No. N-1, Page No. 2

4401230000

CERTIFIED LAND CORNER RESTORATION

State of Wisconsin

County of Forest

} ss.

I Jean F. Resvick, do hereby certify that on the 16th day of July, 1971, I found evidence of the Southwest Section corner of Section 18 Township 38 North, Range 13 East, Fourth Principal Meridian, as described hereon; and that from this evidence I established a new monument and accessories as described hereon to perpetuate the original location of this corner:

Description of original monument and accessories and subsequent restorations:

Surveyed in 1858 by Alfred Millard. Dependent resurvey in 1937 by Wesson Cook. From remains of original bearing trees, set a conc. monument, 24 inches long, 6 inches in diameter, with brass tablet marked, T38N, R12E, R13E, S13, S18, S24, S19, 1937.

A Maple, 14 inches in diameter bears S 6°15'E, 47 lks.

A maple, 8 inches in diameter bears S61°30'W, 57 lks.

A Hemlock, 7 inches in diameter bears N76°45'W, 35 lks.

A boulder, 4'x6'x24 above ground, bears N52E, 35 lks.

Intermittent stream, south, 5.33 chains, 5 lks. wide.

Description of corner evidence found:

A 6 inch diameter concrete monument as described above.

A boulder bears N52E

A maple, 12 inches in diameter bears S62W

A Hemlock, 10 inches in diameter, dead, bears N77W

A stream, south 5.33 chains


Description of monument and accessories I established to perpetuate the original location of this corner:

Blazed and scribed the following new bearing trees.

Maple, 6 inches in diameter, bears N29E, 25.59 feet

Maple, 8 inches in diameter, bears S56E, 7.49 feet

Maple, 6 inches in diameter, bears N48W, 24.02 feet



Resident witnesses.....

Dated at Rhinelander Wisconsin, this 28th day of July 1972.

Signature Jean F. Resvick Title Land Surveyor
(County Surveyor, Registered Land Surveyor, or other duly authorized official)

Surveyors Registration No. S-802

Office of Register of Deeds County of Forest

I hereby certify that the within instrument was filed in this office for record on the 18th day of October 1972, and was filed in Book No. 1 Page No. N-1 of County Records.

Signature _____ Title Register of Deeds

Township 38 North, Range 13 East, Section 18, Index No. N-1, Page No.

SEE ALSO N-25-R40N-R12E 44012130000

DOCUMENT NUMBER --

102387

N
T

Stock No. 26273
DOCUMENT NUMBER
145363

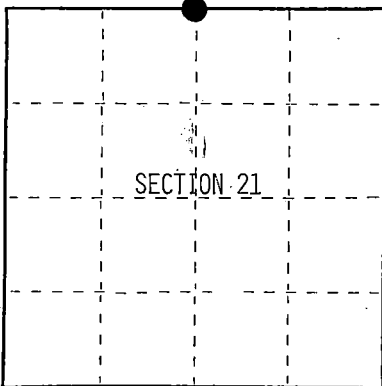
U.S. PUBLIC LAND SURVEY MONUMENT RECORD

Index No. N-11

State of Wisconsin }
County of Forest } ss.

I, William B. Cochrane, do hereby certify that on the 12th day of September, 1991, I found evidence of the North Quarter corner of Section 21 Township 40, North, Range 13 East, Fourth Principal Meridian, as described hereon; and that from this evidence I established a new monument and accessories as described hereon to perpetuate the original location of this corner.

Resident witnesses:



○ = Corner monument restored.

History of original corner establishment:

Original Government Survey in 1865 by William E. Daugherty. West corrected between Sections 16 and 21, at 40.42 chains, set Quarter Section Post, from which the following bear:

Hemlock	10"	S72°E	33 lks.
Hemlock	12"	N06°W	6 lks.

Description of corner evidence found:

No corner evidence was recovered.

I re-established the corner position at proportionate distance and on line between the Northwest and Northeast Section Corners of Section 21.

Description of monument and accessories I established to perpetuate the original location of this corner.

At the corner position, set a 2½ inch diameter aluminum pipe monument, 3 feet long, 2½ feet in the ground, with an aluminum cap stamped; T40N R13E, 1/4, S16, S21, 1991, S-1107. From which the following new blazed and scribed bearing trees bear;

J. Pine	10"	S05°W.	6.17 feet
J. Pine	9"	N67°W	7.30 feet

Set- Steel Sign Post	NE	0.50 feet
----------------------	----	-----------

Dated at Hiles, Wis., this 19th day of February, 1992

Signature William B. Cochrane Title Land Surveyor Registration No. S-1107
(County Surveyor, Registered Land Surveyor, or other duly authorized official)

Office of Register of Deeds, County of Forest, I hereby certify that the within instrument was filed in this office for record on the 31st day of August, 1992 at 10:15 o'clock A. M.

Paul Heinen
(Register of Deeds)

By _____ Deputy

14101316 0020

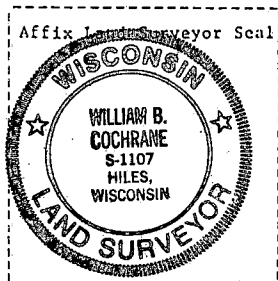
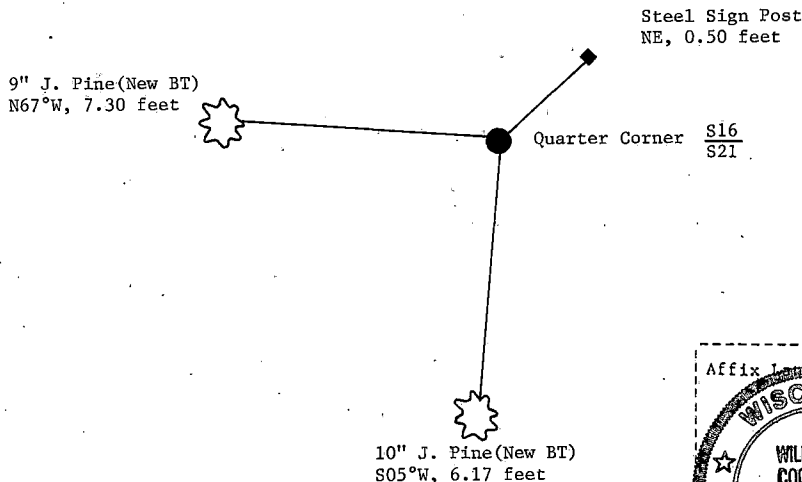
- (e) Describe any material discrepancy between the location of the corner as restored or reestablished and the location of that corner as previously restored or reestablished by distance and direction. Show the discrepancy on the plan view drawing under (d), above. Show the distances between the corner as previously restored or reestablished and (1) the corner as restored or reestablished, and (2) to at least 2 of the witness monuments shown on the drawing in (d), above.

See drawing below.

- (f) Was the corner restored through acceptance of (1) an obliterated evidence location, or, (2) a found perpetuated location?

- (g&h) Was the corner reestablished through lost corner proportionate methods? If so, show the method, including the directions and distances to other public land survey corners used as evidence or used for proportioning in determining the corner location?
Re-established through lost corner proportionate methods.

S17|S16 GLO 40.42 chs. 1/4 GLO 40.42 chs. S16|S15
S20|S21 2770.66' 2770.65' S21|S22
S88°02'-00"E



- (i) I, William B. Cochrane
[type or print name] certify that the corner location shown
on this record was determined by me or under my direction and
control and that this U.S. Public Land Survey Monument Record is
correct and complete to the best of my knowledge and belief.

William B. Cochrane March 25, 1992
Signature Date

Survey requested by: Pam Darnier 3/28/92
District Ranger Date

Stock No. 26273
DOCUMENT NUMBER
145364

State of Wisconsin }
County of Forest } ss.

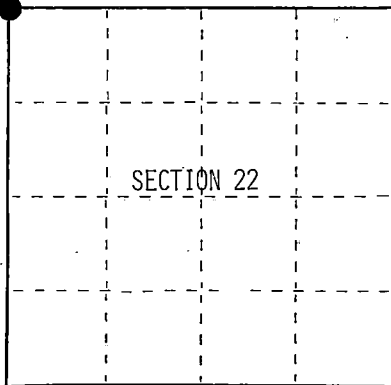
I, William B. Cochrane, do hereby
certify that on the 11th day
of September, 1991, I found
evidence of the Northwest Section
corner of Section 22
Township 40, North, Range
13 East, Fourth Principal Meridian,
as described hereon; and that from this evidence
I established a new monument and accessories
as described hereon to perpetuate the original
location of this corner.

Resident witnesses:

.....

.....

.....



○ = Corner monument restored.

U.S. PUBLIC LAND SURVEY MONUMENT RECORD

Index No. N-13

History of original corner establishment:

Original Government Survey in 1865 by William E. Daugherty. North between
Sections 21 and 22, at 80.00 chs., set Section Corner Post, from which
the following bear;

Birch	8"	N55°W	25 lks.
Maple	8"	S26°E	13 lks.

Description of corner evidence found:

Found a 3"x3" scribed wood post from which a W. Birch with Location Tag, bears
South.

I accept the wood post as the best available evidence for restoring the corner position.

Description of monument and accessories I established to perpetuate the original location of this corner.

In place of wood post, set a 2½ inch diameter aluminum pipe monument, 3 feet long,
2½ feet in the ground, with an aluminum cap stamped; T40N R13E, S15, S16, S21, S22,
1991, S-1107. Blazed and scribed the following new bearing trees;

Spruce	14"	N18°E	29.66 feet
Spruce	14"	S67°E	17.10 feet
Balsam	5"	S06°W	16.48 feet
W. Birch	8"	N14°W	17.95 feet
Set- Steel Sign Post		NW	0.50 feet

Dated at Hiles, Wis., this 18th day of February, 1992

Signature William B. Cochrane Title Land Surveyor Registration No. S-1107
(County Surveyor, Registered Land Surveyor, or other duly authorized official)

Office of Register of Deeds, County of Forest, I hereby certify that the within
instrument was filed in this office for record on the 1st day of August, 1992
at 10:15 o'clock A. M.

Paul Achimanner
(Register of Deeds)

By _____ Deputy

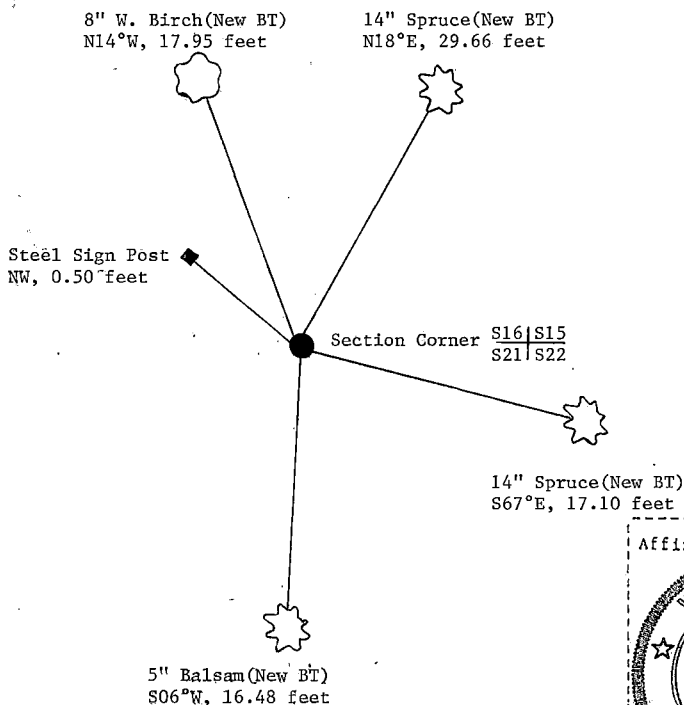
44-1013160000

(e) Describe any material discrepancy between the location of the corner as restored or reestablished and the location of that corner as previously restored or reestablished by distance and direction. Show the discrepancy on the plan view drawing under (d), above. Show the distances between the corner as previously restored or reestablished and (1) the corner as restored or reestablished, and (2) to at least 2 of the witness monuments shown on the drawing in (d), above.

(f) Was the corner restored through acceptance of (1) an obliterated evidence location, or, (2) a found perpetuated location?

Restored from accepted evidence.

(gkh) Was the corner reestablished through lost corner proportionate methods? If so, show the method, including the directions and distances to other public land survey corners used as evidence or used for proportioning in determining the corner location?



(i) 1. William B. Cochrane
(type or print name) certify that the corner location shown on this record was determined by me or under my direction and control and that this U.S. Public Land Survey Monument Record is correct and complete to the best of my knowledge and belief.

William B. Cochrane March 25, 1992
Signature Date

Survey requested by: Sam Dorkin 3/23/92
District Ranger Date

Stock No. 26273
DOCUMENT NUMBER
145365

U.S. PUBLIC LAND SURVEY MONUMENT RECORD

Index No. N-15

State of Wisconsin }
County of Forest } ss.

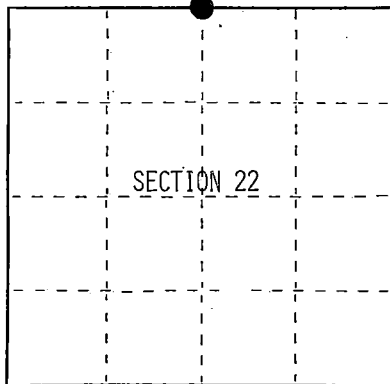
I, William B. Cochran, do hereby
certify that on the 20th day
of July, 1991, I found
evidence of the North Quarter
corner of Section 22
Township 40 North, Range
13 East, Fourth Principal Meridian,
as described hereon; and that from this evidence
I established a new monument and accessories
as described hereon to perpetuate the original
location of this corner.

Resident witnesses:

.....

.....

.....



○ = Corner monument restored.

History of original corner establishment:

Original Government Survey in 1865 by William E. Daugherty. West corrected between
Sections 15 and 22, at 40.18 chains, set Quarter Section Post to Sections 15 and 22,
from which the following bear;

Hemlock	10"	N37°W	27 lks.
Hemlock	20"	S46°E	23 lks.

Description of corner evidence found:

Found 2½ inch diameter iron pipe with a wood post alongside. This evidence was
also found on 2-21-39 as noted on form 874.

I accept the iron pipe and wood post as the best available evidence for restoring
the corner position..

Description of monument and accessories I established to perpetuate the original location of this corner.

In place of pipe, set a 2½ inch diameter aluminum pipe monument, 3 feet long,
2½ feet in the ground, with an aluminum cap stamped; T40N R13E, 1/4, S15, S22,
1990, S-1107. From which the following new blazed and scribed bearing trees bear;

"Hemlock	12"	South	28.78 feet
Spruce	10"	N65°W	10.74 feet
Set- Steel Sign Post		East	0.50 feet

Dated at Hiles, Wis., this 18th day of February, 1992

Signature William B. Cochran Title Land Surveyor Registration No S-1107
(County Surveyor, Registered Land Surveyor, or other duly authorized official)

Office of Register of Deeds, County of Forest, I hereby certify that the within
instrument was filed in this office for record on the 31st day of August, 1992
at 10:15 o'clock A. M.

Paul A. Schreiner
(Register of Deeds)

By _____ Deputy

4401315 0020

(e) Describe any material discrepancy between the location of the corner as restored or reestablished and the location of that corner as previously restored or reestablished by distance and direction. Show the discrepancy on the plan view drawing under (d), above. Show the distances between the corner as previously restored or reestablished and (1) the corner as restored or reestablished, and (2) to at least 2 of the witness monuments shown on the drawing in (d), above.

(f) Was the corner restored through acceptance of (1) an obliterated evidence location, or, (2) a found perpetuated location?

Restored from accepted evidence.

(g&h) Was the corner reestablished through lost corner proportionate methods? If so, show the method, including the directions and distances to other public land survey corners used as evidence or used for proportioning in determining the corner location?

10" Spruce (New BT)
N65°W, 10.74 feet



Quarter Corner $\frac{S15}{S22}$



Steel Sign Post
East; 0.50 feet



12" Hemlock (New BT)
South, 28.78 feet



Affix Land Surveyor Seal



(i) William B. Cochrane

(Type or print name) certify that the corner location shown on this record was determined by me or under my direction and control and that this U.S. Public Land Survey Monument Record is correct and complete to the best of my knowledge and belief.

William B. Cochrane March 25, 1992
Signature Date

Survey requested by; Tom Gardiner 3/23/92
District Ranger Date

CERTIFIED LAND CORNER RESTORATION

State of Wisconsin

County of Forest

ss.

I Jean F. Resvick, do hereby certify that on the 14th day of January, 1975, I found evidence of the northeast section corner of Section 22 Township 40 North, Range 13 East, Fourth Principal Meridian, as described hereon; and that from this evidence I established a new monument and accessories as described hereon to perpetuate the original location of this corner:

Description of original monument and accessories and subsequent restorations:

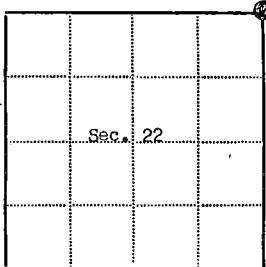

Surveyed in 1865 by William E. Daugherty
80.00 chains north between sections 22 and 23, set post
Cedar 12, S89°W, 13 lks
Birch 18, N52°E, 19 lks
3.50 chains north, creek 50 lks wide runs east
4.52 chains east, creek 50 lks wide run SE

Description of corner evidence found:

3x3x16 squared cedar post
Large yellow birch stump remains
Fallen cedar with over growth
At bearing and distance from yellow birch stump, uncovered evidence of original post point
Distance north and east check to creek
3x3 post found does not check

Description of monument and accessories I established to perpetuate the location of this corner:

Replaced original post point with a 2 inch diameter galvanized iron pipe, 3 feet long, filled with concrete, with brass cap stamped T40N, R13E, S15, S14, S22, S23, 1975, S-802
Blazed and scribed the following new bearing trees:
Maple 8, bears N74E, 12.32 feet
Maple 8, bears S12E, 23.57 feet
Maple 10, bears S72W, 8.63 feet
Set steel sign post 0.5 feet SW of monument



● - Corner monument restored

□ -

Resident witnesses.....

Dated at Rhinelanders Wisconsin, this 20 day of March 1975.

Signature Jean F. Resvick Title Land Surveyor
(County Surveyor, Registered Land Surveyor, or other duly authorized official)

Surveyors Registration No. S-802 Document Number 106881

Office of Register of Deeds County of Forest

I hereby certify that the within instrument was filed in this office for record on the 31st day of March 1975, and was filed in Book No. Corner Restoration Page No. N-17 of County Records.

Signature Eugene Stutzman Title Register of Deeds

Township 40 North, Range 13 East, Section 22, Index No. N-17, Page No. 117

44013150000

N17

Stock No. 26273
DOCUMENT NUMBER

145366

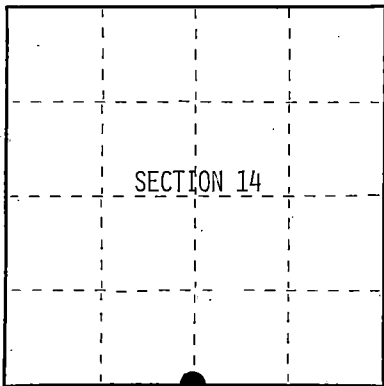
U.S. PUBLIC LAND SURVEY MONUMENT RECORD

Index No. N-19

State of Wisconsin }
County of Forest } ss.

I, William B. Cochran, do hereby
 certify that on the 28th day
 of May, 1991, I found
 evidence of the South Quarter
 corner of Section 14
 Township 40, North, Range
13 East, Fourth Principal Meridian,
 as described hereon; and that from this evidence
 I established a new monument and accessories
 as described hereon to perpetuate the original
 location of this corner.

Resident witnesses:



○ = Corner monument restored.

History of original corner establishment:

Original Government Survey in 1865 by William E. Daugherty. West corrected
 between Sections 14 and 23, at 40.26 chains, set Quarter Section Post, from
 which the following bear;

W. Pine	10"	N10°W	11 lks.
Aspen	8"	S08°E	9 lks.

Description of corner evidence found:

No corner evidence was recovered.

I re-established the corner position at mid-point and on line between the
 Southwest and Southeast Section Corners of Section 14.

Description of monument and accessories I established to perpetuate the original location of this corner.

At the corner position, set a 1' inch diameter aluminum pipe monument, 5 feet long,
 5 feet in the ground, with an aluminum cap stamped; T40N R13E, 1/4, S14, S23, 1991,
 S-1107. From which the following new blazed and scribed bearing trees bear;

Cedar	14"	S54°E	46.41 feet
Cedar	12"	S60°W	21.50 feet
Set- Steel Sign Post		North	0.50 feet

Dated at Hiles, Wis., this 19th day of February, 1991

Signature William B. Cochran title Land Surveyor Registration No. S-1107
 (County Surveyor, Registered Land Surveyor, or other duly authorized official)

Office of Register of Deeds, County of Forest, I hereby certify that the within
 instrument was filed in this office for record on the 31st day of August, 1991
 at 10:15 o'clock A. M.

Paul H. Schenck
 (Register of Deeds)

By _____ Deputy

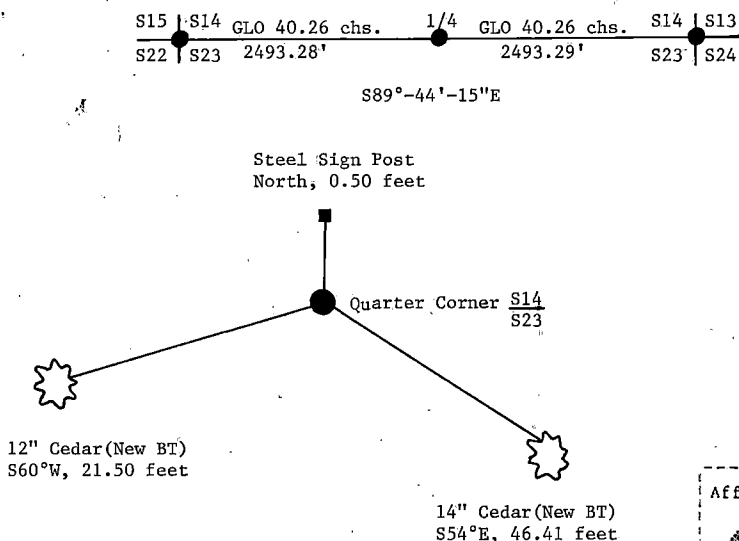
4401314 0020

- (e) Describe any material discrepancy between the location of the corner as restored or reestablished and the location of that corner as previously restored or reestablished by distance and direction. Show the discrepancy on the plan view drawing under (d), above. Show the distances between the corner as previously restored or reestablished and (1) the corner as restored or reestablished, and (2) to at least 2 of the witness monuments shown on the drawing in (d), above.

See drawing below.

- (f) Was the corner restored through acceptance of (1) an obliterated evidence location, or, (2) a found perpetuated location?

- (g&h) Was the corner reestablished through lost corner proportionate methods? If so, show the method, including the directions and distances to other public land survey corners used as evidence or used for proportioning in determining the corner location?
Re-established through lost corner proportionate methods.



- (i) William B. Cochran

[Type or print name] certify that the corner location shown on this record was determined by me or under my direction and control and that this U.S. Public Land Survey Monument Record is correct and complete to the best of my knowledge and belief.

William B. Cochran March 25, 1992
Signature Date

Survey requested by: Don Gordon 3/29/92
District Ranger Date

Stock No. 26273
DOCUMENT NUMBER
145367

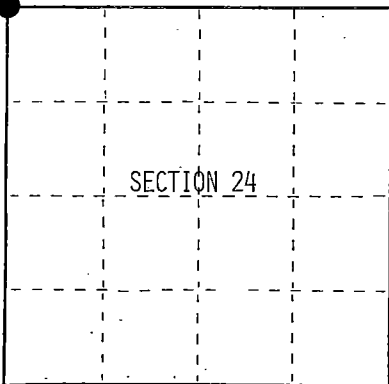
U.S. PUBLIC LAND SURVEY MONUMENT RECORD

Index No. N-21

State of Wisconsin }
County of Forest } ss.

I, William B. Cochran, do hereby
certify that on the 28th day
of May, 1991, I found
evidence of the Northwest Section
corner of Section 24
Township 40, North, Range
13 East, Fourth Principal Meridian,
as described hereon; and that from this evidence
I established a new monument and accessories
as described hereon to perpetuate the original
location of this corner.

Resident witnesses:



○ = Corner monument restored.

History of original corner establishment:

Original Government Survey in 1865 by William E. Daugherty, North between
Sections 23 and 24, at 80.00 chains, set Section Corner Post, from which the
following bear;

Sugar	18"	N66°E	19 lks.
Sugar	18"	S55°W	27 lks.

Description of corner evidence found:
No corner evidence was recovered.

I re-established the corner position using double proportionate methods between the
Northwest Section Corner of Section 23 and the Northeast Section Corner of Section 24,
and between the Northeast Section Corner of Section 14 and the West Quarter Corner
of Section 24.

Description of monument and accessories I established to perpetuate the original location of this corner.

At the corner position, set a 2½ inch diameter aluminum pipe monument, 3 feet long,
2½ feet in the ground, with an aluminum cap stamped; T40N R13E; S13, S14, S23, S24,
1991, S-1107. From which the following new blazed and scribed bearing trees bear;

Maple	5"	N67°E	18.68 feet
Maple	4"	S78°E	36.40 feet
Maple	7"	S09°W	13.05 feet
Maple	12"	N61°W	25.56 feet
Set- Steel Sign Post		SE	0.75 feet

Dated at Hiles, Wis., this 19th day of February, 1992

Signature William B. Cochran Title Land Surveyor Registration No. S-1107
(County Surveyor, Registered Land Surveyor, or other duly authorized official)

Office of Register of Deeds, County of Forest, I hereby certify that the within
instrument was filed in this office for record on the 31st day of August, 1992
at 10:15 o'clock A. M.

Paul Ackerman
(Register of Deeds)

By _____ Deputy

4401314 0000

- See drawing below.

- (gkh) Was the corner reestablished through lost corner proportionate methods? If so, show the method, including the directions and distances to other public land survey corners used as evidence or used for proportioning in determining the corner location?

Re-established with los

S11 S12
S14 S13


GLO 80.09 chs. 5221.16'
N01°-42'-56"E

R13E R14E

S15 S14 GLO 80.32 chs. S14 S13 GLO 79.62 chs. S13 S18
S22 S23 4986.57' S23 S24 4947.09' S24 S19

GLO 40.00 chs. 2626.11'
N06°-22'-30"E

1/4



N61°W, 25.56'

5" Maple (New BT)
N67°E, 18.68 feet

Section Corner	S14	S13
	S23	S24

7" Maple (New BT)
S09°W, 13.05'

4" Maple (New BT)
S67°E, 18.68'

(i) 1. William B. Cochran certifies that the corner location shown on this record was determined by me or under my direction and control and that this U.S. Public Land Survey Monument Record is correct and complete to the best of my knowledge and belief.

William B. Cochrane
Signature

Feb. 19, 1992

Survey requested by;

District Ranger

Date _____



U.S. PUBLIC LAND SURVEY MONUMENT RECORD

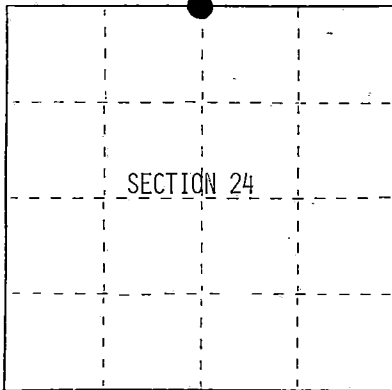
Index No. N-23

State of Wisconsin

County of Forest } ss.

I, William B. Cochrane, do hereby certify that on the 13th day of August, 1991, I found evidence of the North Quarter corner of Section 24 Township 40, North, Range 13 East, Fourth Principal Meridian, as described hereon; and that from this evidence I established a new monument and accessories as described hereon to perpetuate the original location of this corner.

Resident witnesses:



● = Corner monument restored.

History of original corner establishment:

Original Government Survey in 1865 by William E. Daugherty. West corrected between Sections 13 and 24, at 39.81 chains, set Quarter Section Post, from which the following bear;

Sugar	12"	N41°W	18 lks.
Hemlock	15"	S56°E	11 lks.

Description of corner evidence found:

No corner evidence was recovered.

I re-established the corner position at mid-point and on line between the Northeast and Northwest Section Corners of Section 24.

Description of monument and accessories I established to perpetuate the original location of this corner.

At the corner position, set a 2½ inch diameter aluminum pipe monument, 3 feet long, 2½ feet in the ground, with an aluminum cap stamped; T40N R13E, 1/4, S13, S24 1991, S-1107. From which the following new blazed and scribed bearing trees bear;

B. Ash	7"	S52°E	8.97 feet
Spruce	9"	S26°W	9.12 feet
Set- Steel Sign Post		SE	0.50 feet

Dated at Hiles, Wis., this 19th day of February, 1992Signature William B. Cochrane Title Land Surveyor Registration No. S-1107
(County Surveyor, Registered Land Surveyor, or other duly authorized official)

Office of Register of Deeds, County of Forest, I hereby certify that the within instrument was filed in this office for record on the 31st day of August, 1992 at 10:15 o'clock A. M.

Paul Schaeffer
(Register of Deeds)

By _____ Deputy

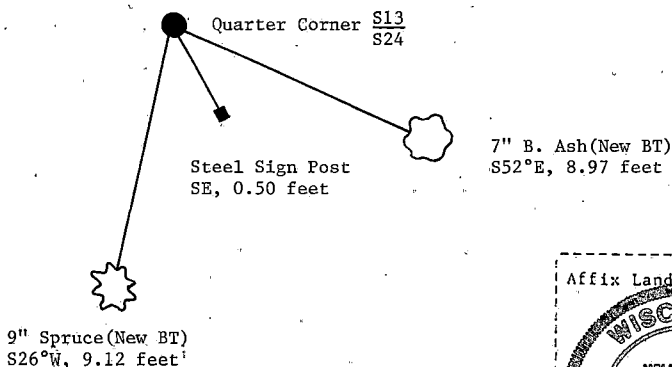
- (e) Describe any material discrepancy between the location of the corner as restored or reestablished and the location of that corner as previously restored or reestablished by distance and direction. Show the discrepancy on the plan view drawing under (d), above. Show the distances between the corner as previously restored or reestablished and (1) the corner as restored or reestablished, and (2) to at least 2 of the witness monuments shown on the drawing in (d), above.

See drawing below.

- (f) Was the corner restored through acceptance of (1) an obliterated evidence location, or, (2) a found perpetuated location?

- (g&h) Was the corner reestablished through lost corner proportionate methods? If so, show the method, including the directions and distances to other public land survey corners used as evidence or used for proportioning in determining the corner location?
Re-established through lost corner proportionate methods.

S14 | S13 GLO 39.81 chs. 1/4 GLO 39.81 chs. S13 | S18
S23 | S24 2473.54' 2473.55' S24 | S19
N89°-29'-13"E



(i) I, William B. Cochrane

(Type or print name) certify that the corner location shown on this record was determined by me or under my direction and control and that this U.S. Public Land Survey Monument Record is correct and complete to the best of my knowledge and belief.

William B. Cochrane
Signature

Feb. 19, 1992
Date

Survey requested by;

Mike Carr
District Ranger

Date

U.S. PUBLIC LAND SURVEY MONUMENT RECORD

Index No. P-9

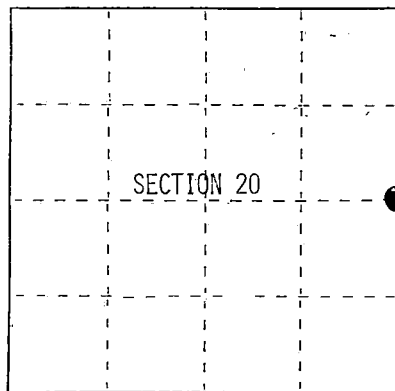
State of Wisconsin

County of Forest } ss.

I, William B. Cochran, do hereby
 certify that on the 6th day
 of June, 1991, I found
 evidence of the East Quarter
Section 20
 corner of 40
Township, North, Range
13 East, Fourth Principal Meridian,
 as described hereon; and that from this evidence
 I established a new monument and accessories
 as described hereon to perpetuate the original
 location of this corner.

Resident witnesses:

.....



● = Corner monument restored.

History of original corner establishment:

Original Government Survey in 1865 by William E. Daugherty. North between Sections
 20 and 21; at 40.00 chains, set Quarter Section Post, from which the following
 bear;

Tamarack	10"	S23°E	22 lks.
Tamarack	10"	N11°W	8 lks.

Description of corner evidence found:

No corner evidence was recovered.

I re-established the corner position at mid-point and on line between the
 Northeast and Southeast Section Corners of Section 20.

Description of monument and accessories I established to perpetuate the original location of this corner.
 At the corner position, set a 2½ inch diameter aluminum pipe monument, 5 feet long,
 4 feet in the ground, with an aluminum cap stamped; T40N R13E, 1/4, S20, S21
 1991, S-1107. From which the following new blazed and scribed bearing trees bear;

Tamarack	9"	N44°E	46.95 feet
Tamarack	7"	N75°W	31.17 feet
Set- Steel Sign Post		SE	1.25 feet

Dated at Hiles, Wis., this 19th day of February, 1992

Signature William B. Cochran Title Land Surveyor Registration No. S-1107
 (County Surveyor, Registered Land Surveyor, or other duly authorized official).

Office of Register of Deeds, County of Forest, I hereby certify that the within
 instrument was filed in this office for record on the 31st day of August, 1992
 at 10:15 o'clock A. M.

Paul A. Bremner
 (Register of Deeds)

By.....Deputy

FORM NO. 985-A

REGISTERED

Stock No. 26273

DOCUMENT NUMBER

145369

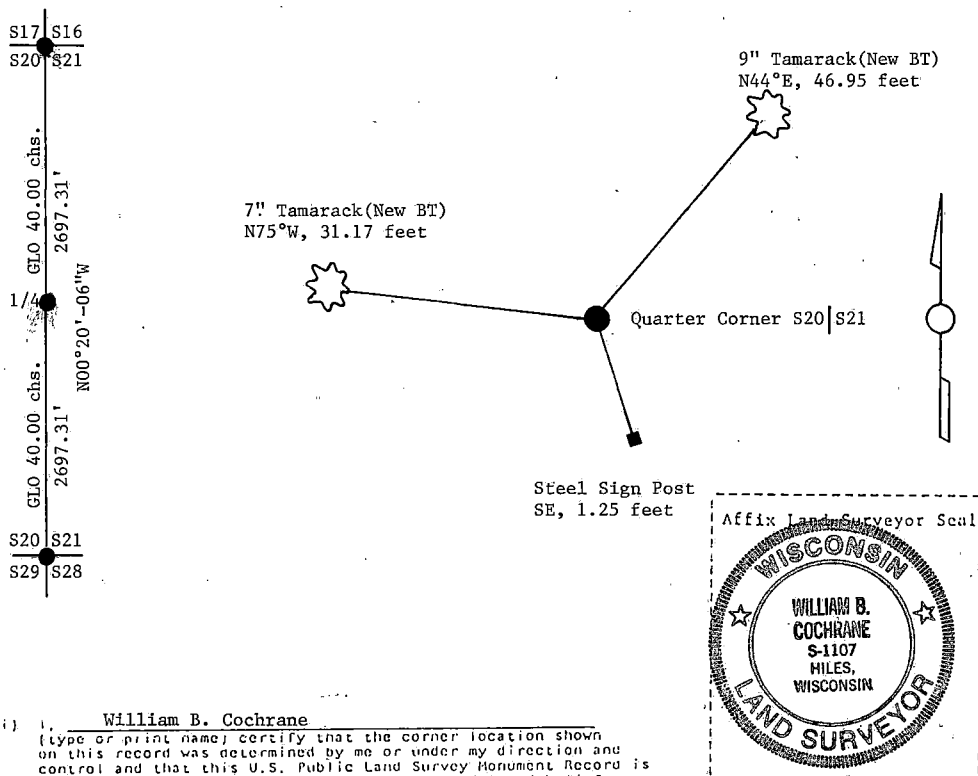
441013202008

(e) Describe any material discrepancy between the location of the corner as restored or reestablished and the location of that corner as previously restored or reestablished by distance and direction. Show the discrepancy on the plan view drawing under (d), above. Show the distances between the corner as previously restored or reestablished and (1) the corner as restored or reestablished, and (2) to at least 2 of the witness monuments shown on the drawing in (d), above.

See drawing below.

(f) Was the corner restored through acceptance of (1) an obliterated evidence location, or, (2) a found perpetuated location?

(g&h) Was the corner reestablished through lost corner proportionate methods? If so, show the method, including the directions and distances to other public land survey corners used as evidence or used for proportioning in determining the corner location?
Re-established through lost corner proportionate methods.



(i) I, William B. Cochrane
(Type or print name; certify that the corner location shown on this record was determined by me or under my direction and control and that this U.S. Public Land Survey Monument Record is correct and complete to the best of my knowledge and belief.

William B. Cochrane
Signature

March 25, 1992
Date

Survey requested by; Tom Jank
District Ranger

3/29/92
Date

Stock No. 26273
DOCUMENT NUMBER
145370

U.S. PUBLIC LAND SURVEY MONUMENT RECORD

Index No. P-13

State of Wisconsin }
County of Forest } ss.

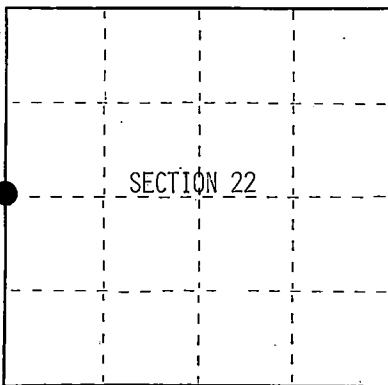
I, William B. Cochrane, do hereby
certify that on the 7th day
of May, 1992, I found
evidence of the West Quarter
corner of Section 22
Township 40, North, Range
13 East, Fourth Principal Meridian,
as described hereon; and that from this evidence
I established a new monument and accessories
as described hereon to perpetuate the original
location of this corner.

Resident witnesses:

.....

.....

.....



○ = Corner monument restored.

History of original corner establishment:

Original Government Survey in 1865 by William E. Daugherty. North between Sections
21 and 22, at 40.00 chains, set Quarter Section Post, from which the following bear;
Hemlock 8" S61°W 18 lks.
Sugar 15" N62°E 3 lks.

On 9-11-64, Jean Resvick found a 1½ inch diameter well pipe and non-original
scribed bearing tree evidence.

Description of corner evidence found:

Found 1½ inch diameter well pipe as described above.

I accept the well pipe as the best available evidence for restoring the corner position.

Description of monument and accessories I established to perpetuate the original location of this corner.

In place of pipe, set a 2½ inch diameter aluminum pipe monument, 3 feet long,
2½ feet in the ground, with an aluminum cap stamped; T40N R13E, 1/4, S21, S22,
1991, S-1107. From which the following new blazed and scribed bearing trees bear;
Maple 6" S34°W 18.88 feet
Maple 6" N63°W 10.72 feet
Set- Steel Sign Post NW 0.50 feet

Dated at Hiles, Wis., this 18th day of February, 1992

Signature William B. Cochrane Title Land Surveyor Registration No. S-1107
(County Surveyor, Registered Land Surveyor, or other duly authorized official)

Office of Register of Deeds, County of Forest, I hereby certify that the within
instrument was filed in this office for record on the 9th day of August, 1992
at 11:15 o'clock A. M.

Paul A. Schabrenner
(Register of Deeds)

By _____ Deputy

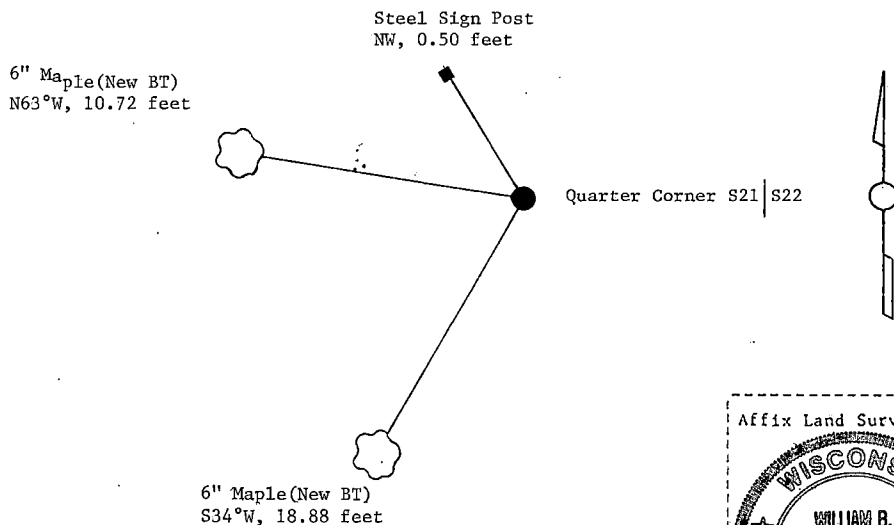
44013212000

(e) Describe any material discrepancy between the location of the corner as restored or reestablished and the location of that corner, as previously restored or reestablished by distance and direction. Show the discrepancy on the plan view drawing under (d), above. Show the distances between the corner as previously restored or reestablished and (1) the corner as restored or reestablished, and (2) to at least 2 of the witness monuments shown on the drawing in (d), above.

(f) Was the corner restored through acceptance of (1) an obliterated evidence location, or, (2) a found perpetuated location?

Restored from accepted evidence.

(g) Was the corner reestablished through lost corner proportionate methods? If so, show the method, including the directions and distances to other public land survey corners used as evidence or used for proportioning in determining the corner location?



Affix Land Surveyor Seal



(i) William B. Cochrane
(type or print name) certify that the corner location shown on this record was determined by me or under my direction and control and that this U.S. Public Land Survey Monument Record is correct and complete to the best of my knowledge and belief.

William B. Cochrane March 25, 1992
Signature Date

Survey requested by: Sam Gardner 3/23/92
District Ranger Date

U.S. PUBLIC LAND SURVEY MONUMENT RECORD

Index No. P-17

State of Wisconsin }
County of Forest } ss.

I, William B. Cochran, do hereby
certify that on the 27th day
of August, 1991, I found
evidence of the West Quarter
corner of Section 23
Township 40, North, Range
13 East, Fourth Principal Meridian,
as described hereon; and that from this evidence
I established a new monument and accessories
as described hereon to perpetuate the original
location of this corner.

Resident witnesses:

.....

.....

.....

History of original corner establishment:

Original Government Survey in 1865 by William E. Daugherty. North between
Sections 22 and 23, at 40.00 chains, set Quarter Section Post, From which
the following bear;

Cedar	8"	S69°E	13 lks.
Spruce	10"	N17°W	27 lks.

Description of corner evidence found:

No corner evidence was recovered.

I re-established the corner position at mid-point and on line between the
Northwest and Southwest Section Corners of Section 23.

Description of monument and accessories I established to perpetuate the original location of this corner.

At the corner position, set a 2½ inch diameter aluminum pipe monument, 3 feet long,
2½ feet in the ground; with an aluminum cap stamped; T40N R13E, 1/4, S22, S23,
1991, S-1107. From which the following new blazed and scribed bearing trees bear;

Maple	9"	North	15.82 feet
Maple	11"	N41°W	24.93 feet
Set- Steel Sign Post		East	0.25 feet

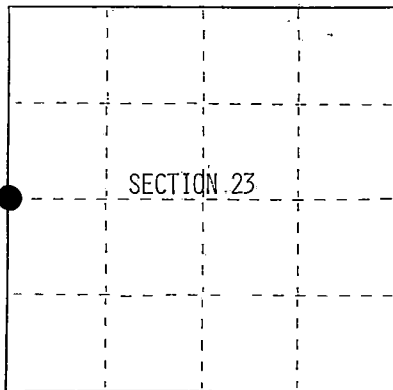
Dated at Hiles, Wis., this 19th day of February, 1992

Signature William B. Cochran Title Land Surveyor Registration No. S-1107
(County Surveyor, Registered Land Surveyor, or other duly authorized official)

Office of Register of Deeds, County of Forest, I hereby certify that the within
instrument was filed in this office for record on the 31st day of August, 1992
at 12:15 o'clock P. M.

Paul Hebenbrenner
(Register of Deeds)

By _____ Deputy



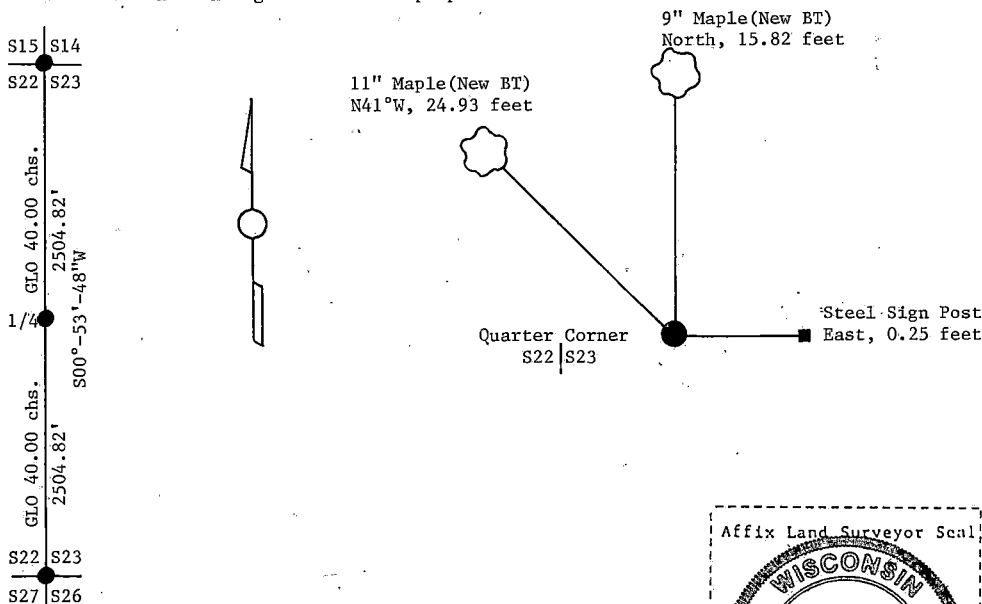
● = Corner monument restored.

(e) Describe any material discrepancy between the location of the corner as restored or reestablished and the location of that corner as previously restored or reestablished by distance and direction. Show the discrepancy on the plan view drawing under (d), above. Show the distances between the corner as previously restored or reestablished and (1) the corner as restored or reestablished, and (2) to at least 2 of the witness monuments shown on the drawing in (d), above.

See drawing below.

(f) Was the corner restored through acceptance of (1) an obliterated evidence location, or, (2) a found perpetuated location?

(g&h) Was the corner reestablished through lost corner proportionate methods? If so, show the method, including the directions and distances to other public land survey corners used as evidence or used for proportioning in determining the corner location?
Re-established through lost corner proportionate methods.



(i) I, William B. Cochrane
(type or print name) certify that the corner location shown on this record was determined by me or under my direction and control and that this U.S. Public Land Survey Monument Record is correct and complete to the best of my knowledge and belief.

William B. Cochrane March 25, 1992
Signature Date

Survey requested by: Sam J. Jankovic 3/23/92
District Ranger Date

Stock No. 26273
DOCUMENT NUMBER

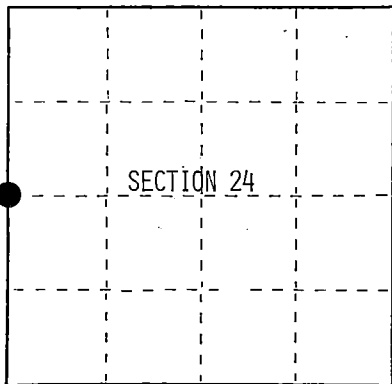
145372

U.S. PUBLIC LAND SURVEY MONUMENT RECORD

Index No. P-21State of Wisconsin }
County of Forest } ss.

I, William B. Cochrane, do hereby certify that on the 12th day of September, 1991, I found evidence of the West Quarter corner of Section 24 Township 40, North, Range 13 East, Fourth Principal Meridian, as described hereon; and that from this evidence I established a new monument and accessories as described hereon to perpetuate the original location of this corner.

Resident witnesses:



○ = Corner monument restored.

History of original corner establishment:

Original Government Survey in 1865 by William E. Daugherty. North between Sections 23 and 24, at 40.00 chains, set Quarter Section Post, from which the following bear;

Hemlock	12"	N14°W	24 lks.
Birch	10"	S41°E	8 lks.

Description of corner evidence found:

Found: location post lying on ground. No other corner evidence was recovered.

I re-established the corner position in the Center-Line of State Hwy 55 and at proportionate distance between the Northwest Section Corner of Section 13 and the Southwest Section Corner of Section 24.

Description of monument and accessories I established to perpetuate the original location of this corner.

At the corner position, set a 2½ inch diameter aluminum pipe monument, 3 feet long, 3 feet in the ground, with an aluminum cap stamped; T40N R13E, 1/4, S23, S24, 1991, S-1107. From which the following new blazed and scribed bearing trees bear;

Aspen	8"	N23°E	57.22 feet
Balsam	6"	S59°E	41.25 feet
C/L Hwy 55		West	16.00 feet
Set- Steel Sign Post		East	33.00 feet

Dated at Hiles, Wis., this 19th day of February, 1992

Signature William B. Cochrane Title Land Surveyor Registration No. S-1107
(County Surveyor, Registered Land Surveyor, or other duly authorized official)

Office of Register of Deeds, County of Forest, I hereby certify that the within instrument was filed in this office for record on the 31st day of August, 1992 at 10:15 o'clock P.M.

Paul Acklenhanner
(Register of Deeds)

By _____ Deputy

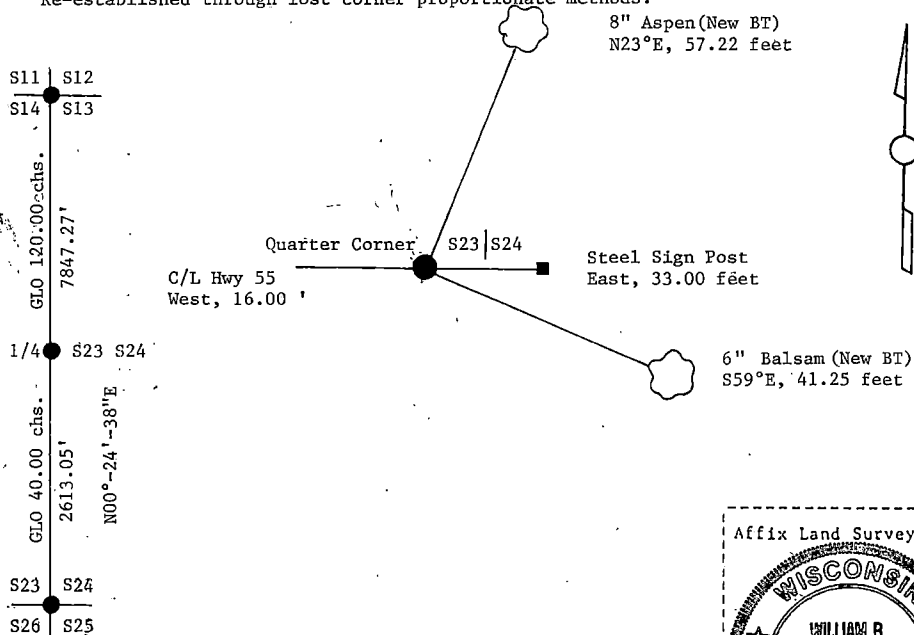
44013232000

- (e) Describe any material discrepancy between the location of the corner as restored or reestablished and the location of that corner as previously restored or reestablished by distance and direction. Show the discrepancy on the plan view drawing under (d), above. Show the distances between the corner as previously restored or reestablished and (1) the corner as restored or reestablished, and (2) to at least 2 of the witness monuments shown on the drawing in (d), above.

See drawing below.

- (f) Was the corner restored through acceptance of (1) an obliterated evidence location, or, (2) a found perpetuated location?

- (g) Was the corner reestablished through lost corner proportionate methods? If so, show the method, including the directions and distances to other public land survey corners used as evidence or used for proportioning in determining the corner location?
Re-established through lost corner proportionate methods.



Affix Land Surveyor Seal



- (i) William B. Cochrane
(Type or print name) certify that the corner location shown on this record was determined by me or under my direction and control and that this U.S. Public Land Survey Monument Record is correct and complete to the best of my knowledge and belief.

William B. Cochrane March 25, 1992
Signature Date

Survey requested by: Sam Gordon 3/23/92
District Ranger Date

CERTIFIED LAND CORNER RESTORATION

State of Wisconsin }
County of Forest } ss.

I William B. Cochrane, do hereby certify that on the 1st day of June, 1982, I found evidence of the Southwest Section 20 corner of Section 20 Township 40 North, Range 13 East, Fourth Principal Meridian, as described hereon; and that from this evidence I established a new monument and accessories as described hereon to perpetuate the original location of this corner:

Description of original monument and accessories and subsequent restorations:

Original survey in 1865 by William E. Daugherty
North between Sections 29 and 30, 80.00 chains, set post corner to Sections 19, 20, 29 and 30
Tamarack, 7", N50E, 46 lks.
Tamarack, 7", S76W, 25 lks.

Description of corner evidence found:

May 9, 1975, Jean Resvick found a Tamarack stump with reversed impression of bearing tree notch and overgrowth in stump. On the date I found the same described bearing tree, from the bearing tree stump, set a point S50W, 46 lks. No evidence of post or other bearing tree.

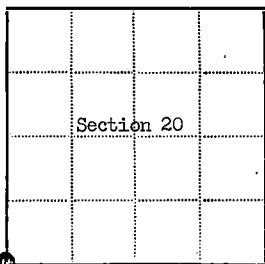
Description of monument and accessories I established to perpetuate the location of this corner:

From remains of original bearing tree stump, set an aluminum pipe monument, 2 1/2" diameter, 5' long, with an aluminum cap stamped T40N, R13E, S19, S20, S29, S30, 1982, S-1107

From which the following bear:

Spruce, 5", N87E, 8.23 ft.
Spruce, 4", S8E, 26.21 ft.
Spruce, 5", S41W, 34.90 ft.
Spruce, 6", N62W, 11.78 ft.
Steel sign post, Northwest, 1.0 ft.

DOCUMENT NO.
124420



● - Corner monument restored
□ -

Resident witnesses.....

Dated at Hiles Wisconsin, this 21st day of July, 1982

Signature William B. Cochrane Title Land Surveyor
(County Surveyor, Registered Land Surveyor, or other duly authorized official)

Surveyors Registration No. S-1107

Office of Register of Deeds County of Forest

I hereby certify that the within instrument was filed in this office for record on the 10th day of October, 1983, and was filed in Book No. _____ Page No. _____ of County Records.

Signature Eugene Stratynsky Title Register of Deeds

Township 40 North, Range 13 East, Section 20, Index No. R-5, Page No. _____

Stock No. 26273

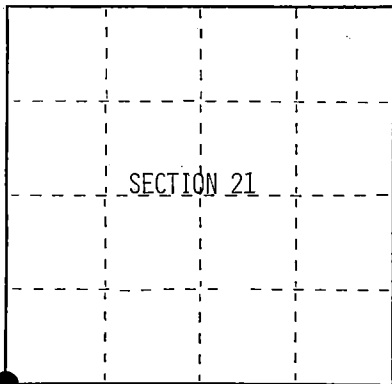
DOCUMENT NUMBER

145373

State of Wisconsin }
County of Forest } ss.

I, William B. Cochran, do hereby
certify that on the 27th day
of June, 1991, I found
evidence of the Southwest Section
corner of Section 21
Township 40, North, Range
13 East, Fourth Principal Meridian,
as described hereon; and that from this evidence
I established a new monument and accessories
as described hereon to perpetuate the original
location of this corner.

Resident witnesses:



○ = Corner monument restored.

U.S. PUBLIC LAND SURVEY MONUMENT RECORD

Index No. R-9

History of original corner establishment:
Original Government Survey in 1865 by William E. Daugherty.

In 1975 Jean Resvick restored the corner position from original bearing tree evidence. From evidence, set a 2"x3' galvanized iron pipe with a brass cap stamped; T40N R13E, S20, S21, S28, S29, 1977, S-802. From which the following bear; Spruce 7" N30°W 15.00 feet
Spruce 11" N55°E 26.57 feet
Spruce 6" S38°E 15.25 feet
Spruce 6" S29°W 25.03 feet

Description of corner evidence found: See Certified Land Corner Restoration Certificate #113313
Found monument as described above, in place, from which the following bear;
Spruce-Dead 11" N55°E 26.57 feet

Description of monument and accessories I established to perpetuate the original location of this corner.

Blazed and scribed the following new bearing trees;

W. Spruce	9"	S04°W	30.45 feet
B. Spruce	6"	S75°W	26.35 feet
B. Spruce	6"	N10°W	12.98 feet

Set-- Steel Sign Post West 0.50 feet

Re-painted existing bearing tree.

Dated at Hiles, Wis., this 18th day of February, 1992Signature William B. Cochran Title Land Surveyor Registration No. S-1107
(County Surveyor, Registered Land Surveyor, or other duly authorized official)

Office of Register of Deeds, County of Forest, I hereby certify that the within
instrument was filed in this office for record on the 3/07 day of August, 1992
at 10:45 o'clock A. M.

Paul Heidebrener
(Register of Deeds)

By _____ Deputy

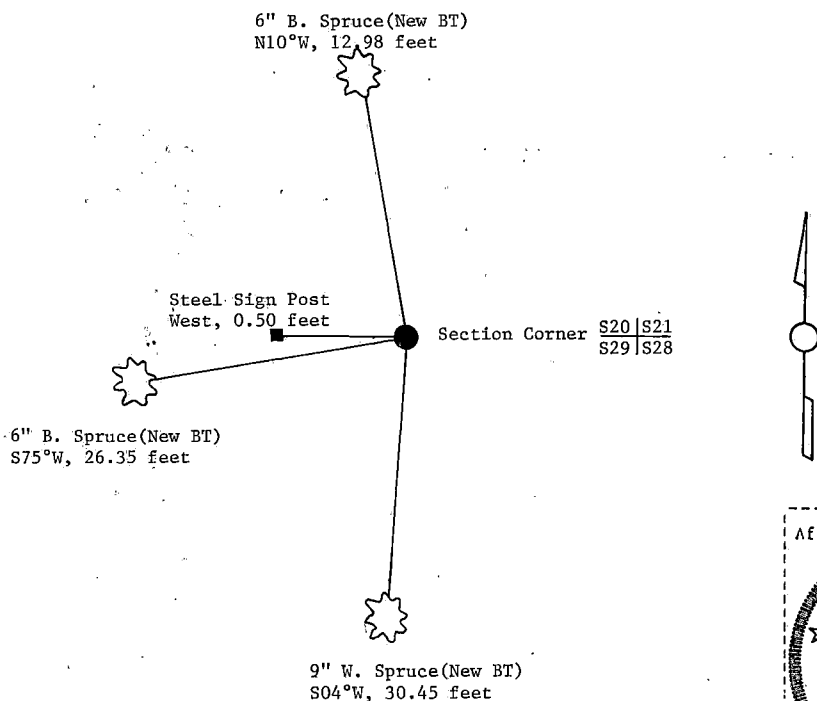
1401320 0000

(e) Describe any material discrepancy between the location of the corner as restored or reestablished and the location of that corner as previously restored or reestablished by distance and direction. Show the discrepancy on the plan view drawing under (d), above. Show the distances between the corner as previously restored or reestablished and (1) the corner as restored or reestablished, and (2) to at least 2 of the witness monuments shown on the drawing in (d), above.

(f) Was the corner restored through acceptance of (1) an obliterated evidence location, or, (2) a found perpetuated location?

Restored through acceptance of a found perpetuated location.

(g&h) Was the corner reestablished through lost corner proportionate methods? If so, show the method, including the directions and distances to other public land survey corners used as evidence or used for proportioning in determining the corner location?



(i) I, William B. Cochrane
(type or print name) certify that the corner location shown on this record was determined by me or under my direction and control and that this U.S. Public Land Survey Monument Record is correct and complete to the best of my knowledge and belief.

William B. Cochrane March 25, 1992
Signature Date

Survey requested by: Pam Gordon 3/23/92
District Ranger Date

CERTIFIED LAND CORNER RESTORATION

State of Wisconsin }
County of Forest } ss.

I Jean F. Resvick, do hereby certify that on the 9 day of May, 1975, I found evidence of the Southeast Section corner of Section 20 Township 40 North Range 13 East, Fourth Principal Meridian, as described hereon; and that from this evidence I established a new monument and accessories as described hereon to perpetuate the original location of this corner:

Description of original monument and accessories and subsequent restorations:

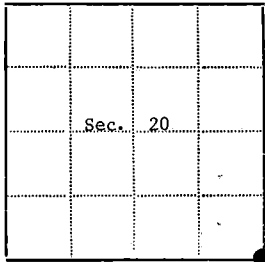

Surveyed in 1865 by Wm. E. Daugherty
North between Sections 28 and 29. 80.0 chains set post corner to
Sections 20, 21, 28 and 29
W. pine, 15, N61°E, 10 lks.
W. pine, 15, S34°W, 29 lks.

Description of corner evidence found:

W. pine stump 4 feet high, 16" diameter, charred face blaze with overgrowth and axe marks. Set a point S61°W, 10 lks. from this bearing tree.
From the point set a W. pine stump 2 feet high, 16" diameter bears
S34°W, 29 lks. No evidence of a post was found.

Description of monument and accessories I established to perpetuate the location of this corner:

At the corner position determined from the recorded bearings and distances of the recovered original bearing tree stump, set a 2 inch inside diameter, galvanized pipe, 3 feet long, filled with concrete with a brass cap stamped: T40N R13E, S20, S21, S28, S29, 1977, S-802. From which the following bear:
Spruce, 11", N55°E, 26.57 feet
Spruce, 6", S58°E, 15.25 feet
Spruce, 6", S29°W, 25.03 feet
Spruce 7", N30°W, 15.00 feet
Set a steel sign post, West, 0.50 ft.



● - Corner monument restored
□ -

Resident witnesses.....

Dated at Rhinelanders Wisconsin, 1975 day of July 1977.

Signature Jean F. Resvick Title Land Surveyor
(County Surveyor, Registered Land Surveyor, or other duly authorized official)

Surveyors Registration No. S-802 DOCUMENT NUMBER **113313**

Office of Register of Deeds County of Forest

I hereby certify that the within instrument was filed in this office for record on the 13th day of February, 1978, and was filed in Book No. _____ Page No. _____ of County Records.

Signature Eugene Stutzman Title Register of Deeds

Township 40 North Range 13 East Section 20 Index No. R-9 Page No. _____

4401320 0000

R
9

U.S. PUBLIC LAND SURVEY MONUMENT RECORD

Index No. R-11

State of Wisconsin

County of Forest ss.

I William B. Cochran, do hereby certify that on the 30th day of May, 1991, I found evidence of the South Quarter corner of Section 21 Township 40, North, Range 13 East, Fourth Principal Meridian, as described hereon; and that from this evidence I established a new monument and accessories as described hereon to perpetuate the original location of this corner.

Resident witnesses:

History of original corner establishment:

Original Government Survey in 1865 by William E. Daugherty. West corrected between Sections 21 and 28, at 40.00 chains, set Quarter Section Post, from which the following bear;

Sugar	14"	N55°E	4 lks.
Sugar	14"	S11°E	15 lks.

Description of corner evidence found:

No corner evidence was recovered.

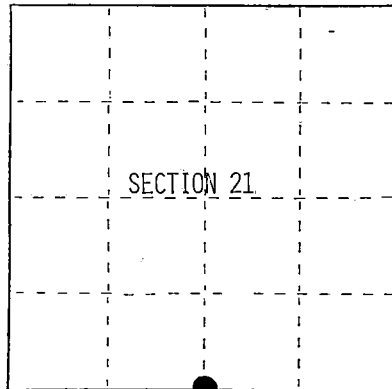
I re-established the corner position at mid-point and on line between the Southeast and Southwest Section Corners of Section 21.

Description of monument and accessories I established to perpetuate the original location of this corner.

At the corner position, set a 2½ inch diameter aluminum pipe monument, 3 feet long, 2½ feet in the ground, with an aluminum cap stamped; T40N R13E, 1/4, S21 S28, 1991, S-1107. From which the following new blazed and scribed bearing trees bear;

R. Pine	10"	N42°E	16.22 feet
R. Pine	10"	N56°W	11.61 feet

Set- Steel Sign Post Northwest 0.50 feet



● = Corner monument restored.

Dated at Hiles, Wis., this 19th day of February, 1992

Signature William B. Cochran Title Land Surveyor Registration No. S-1107
(County Surveyor, Registered Land Surveyor, or other duly authorized official)

Office of Register of Deeds, County of Forest, I hereby certify that the within instrument was filed in this office for record on the 31st day of August, 1992 at 10:15 o'clock A.M.

Paul Heisterbrener
(Register of Deeds)

By _____ Deputy

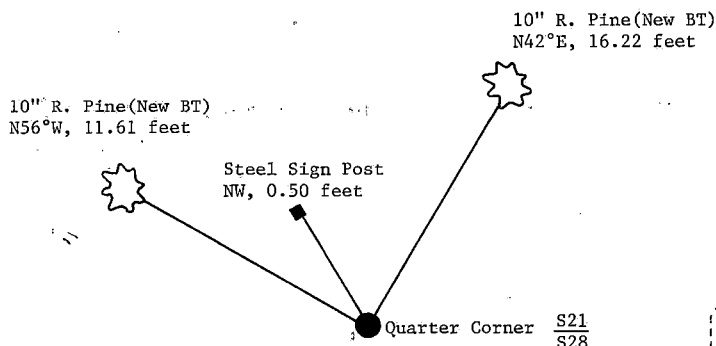
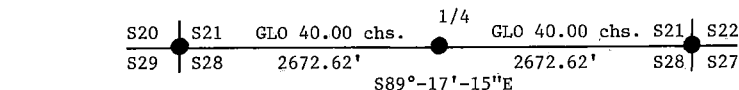
- (e) Describe any material discrepancy between the location of the corner as restored or reestablished and the location of that corner as previously restored or reestablished by distance and direction. Show the discrepancy on the plan view drawing under (d), above. Show the distances between the corner as previously restored or reestablished and (1) the corner as restored or reestablished, and (2) to at least 2 of the witness monuments shown on the drawing in (d), above.

See drawing below.

- (f) Was the corner restored through acceptance of (1) an obliterated evidence location, or, (2) a found perpetuated location?

- (g,h) Was the corner reestablished through lost corner proportionate methods? If so, show the method, including the directions and distances to other public land survey corners used as evidence or used for proportioning in determining the corner location?

Re-established through lost corner proportionate methods.



- (i) I, William B. Cochrane
(type or print name) certify that the corner location shown on this record was determined by me or under my direction and control and that this U.S. Public Land Survey Monument Record is correct and complete to the best of my knowledge and belief.

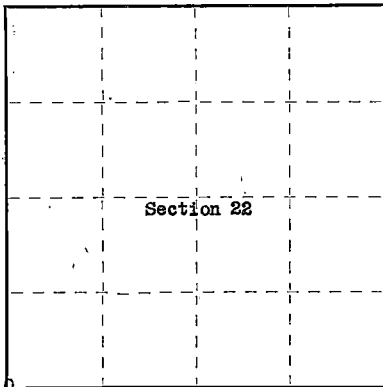
William B. Cochrane March 25, 1992
Signature Date

Survey requested by: Jim Gardner 3/23/92
District Ranger Date

State of Wisconsin }
County of Forest } ss.

I, Robert E. Bandon, do hereby
certify that on the 12th day
of November, 1959, I found
evidence of the South-West
corner of Section 22
Township 40, North, Range
13 East, Fourth Principal Meridian,
as described hereon; and that from this evidence
I established a new monument and accessories
as described hereon to perpetuate the original
location of this corner.

Resident witnesses:



○ = Corner monument restored.

CERTIFIED LAND CORNER RESTORATION

83250

Index No.

History of original corner establishment:

Original corner established in 1862-1865 by William E. Dougherty,
Government Deputy Surveyor.

Original bearing trees: Cedar 10" S76°W 14 lks.
Birch 12" N35°E 37 lks.

Description of corner evidence found:

Original Cedar bearing trees down. Scribe in very good condition.
Set tree in original root hole and reset corner.

Description of monument and accessories I established to perpetuate the original location of this corner.

Set 2"x5' galvanized iron pipe filled with concrete, capped with bronze cap
and stamped as follows:

T40N R13E
S21|S22
S28|S27
1959

HL5 S-104

Blazed and scribed the following bearing trees: Yellow Birch 12" N70°E 27.2 feet.
Hemlock 20" S50°E 32.2 feet.
Cedar 17" N24°30'W 36.3 feet.

Genisot Engineering Co.

Dated at Rhineland, Wis., this 30th day of November, 1959.

Signature Robert E. Bandon Title Registered Land Surveyor Registration No. S-104
(County Surveyor, Registered Land Surveyor, or other duly authorized official)

Office of Register of Deeds, County of Forest, I hereby certify that the within
instrument was filed in this office for record on the 21st day of March, 1960
at 9:00 o'clock A.M.

Anna Peterson
(Register of Deeds)

By _____ Deputy

Subscribed and sworn to before me this 4th day
of December, 1959. Joseph E. Kell Notary
Public, Oneida Co., Wis.
My Commission expires May 1, 1960

44013210000

U.S. PUBLIC LAND SURVEY MONUMENT RECORD

Index No. R-15

State of Wisconsin }
County of _____ Forest } ss.

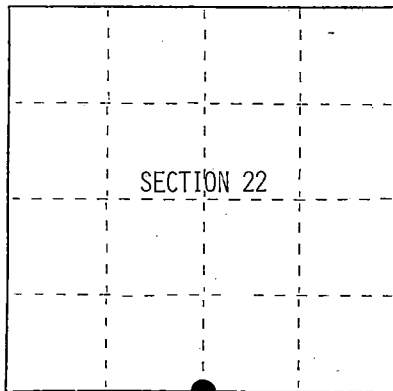
I, William B. Cochran, do hereby
certify that on the 18th day
of September, 1991, I found
evidence of the South Quarter
corner of Section 22
Township 40, North, Range
13 East, Fourth Principal Meridian,
as described hereon; and that from this evidence
I established a new monument and accessories
as described hereon to perpetuate the original
location of this corner.

Resident witnesses:

.....

.....

.....



● = Corner monument restored.

History of original corner establishment:

Original Government Survey in 1865 by William E. Daugherty. West corrected
between Sections 22 and 27, at 40.07 chains, set Quarter Section Post, from
which the following bear;

Hemlock	7"	N19°E	23 lks.
Hemlock	14"	S06°E	19 lks.

Description of corner evidence found:

Found old cedar with 4 blazes and tag attached.

No other corner evidence was recovered.

I re-established the corner position at mid-point and on line between the
Southeast and Southwest Section Corners of Section 22.

Description of monument and accessories I established to perpetuate the original location of this corner.

At the corner position, set a 2½ inch diameter aluminum pipe monument, 3 feet
long, 2½ feet in the ground, with an aluminum cap stamped; T40N R13E, 1/4, S22
S27, 1991, S-1107. From which the following new blazed and scribed bearing trees
bear;

Hemlock	15"	S27°E	39.12 feet
Spruce	8"	S63°W	26.13 feet
Blazed Cedar	9"	N75°W	48.00 feet +--

Dated at _____ Hiles, Wis., this 19th day of February, 1992

Signature William B. Cochran Title Land Surveyor Registration No. S-1107
(County Surveyor, Registered Land Surveyor, or other duly authorized official)

Office of Register of Deeds, County of Forest, I hereby certify that the within
instrument was filed in this office for record on the 31st day of August, 1992
at 12:15 o'clock P.M.

Paul A. Hohenbrenner
(Register of Deeds)

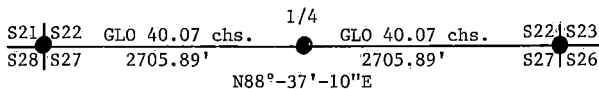
By _____ Deputy

(e) Describe any material discrepancy between the location of the corner as restored or reestablished and the location of that corner as previously restored or reestablished by distance and direction. Show the discrepancy on the plan view drawing under (d), above. Show the distances between the corner as previously restored or reestablished and (1) the corner as restored or reestablished, and (2) to at least 2 of the witness monuments shown on the drawing in (d), above.

See drawing below.

(f) Was the corner restored through acceptance of (1) an obliterated evidence location, or, (2) a found perpetuated location?

(g,h) Was the corner reestablished through lost corner proportionate methods? If so, show the method, including the directions and distances to other public land survey corners used as evidence or used for proportioning in determining the corner location?



Old Blazed 9" Cedar
N75°W, 48 feet +-

Steel Sign Post
North, 0.50 feet



8" Spruce(New BT)
S63°W, 26.13 feet

Quarter Corner S22
S27

15" Hemlock(New BT)
S27°E, 39.12 feet



(i) I, William B. Cochrane
(type or print name) certify that the corner location shown on this record was determined by me or under my direction and control and that this U.S. Public Land Survey Monument Record is correct and complete to the best of my knowledge and belief.

William B. Cochrane March 25, 1992
Signature Date

Survey requested by; Pam Gordon 3/23/92
District Ranger Date

U.S. PUBLIC LAND SURVEY MONUMENT RECORD

Index No. R-17

State of Wisconsin }
County of Forest } ss.

I, William B. Cochrane, do hereby certify that on the 14th day of August, 1991, I found evidence of the Northwest Section corner of Section 26 Township 40, North, Range 13 East, Fourth Principal Meridian, as described hereon; and that from this evidence I established a new monument and accessories as described hereon to perpetuate the original location of this corner.

Resident witnesses:

History of original corner establishment:

Original Government Survey in 1865 by William E. Daugherty. North between Sections 26 and 27, at 80.00 chains, set Section Corner Post, From which the following bear;

Birch	15"	N69°E	54 lks.
Birch	8"	N50°W	20 lks.

Description of corner evidence found:

Found post hole with fragments of wood post. A 14" Aspen stub with a location tag attached, bears N43°E, 6.50 feet from post hole.

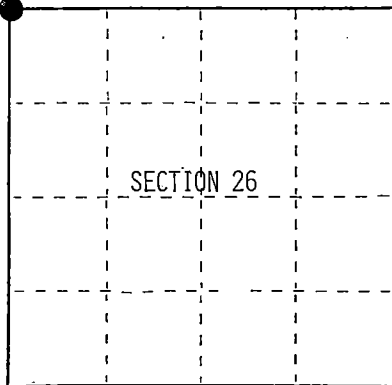
I accept the post hole and location tag as the best available evidence for restoring the corner position.

Description of monument and accessories I established to perpetuate the original location of this corner.

In post hole, set a 2½ inch diameter aluminum pipe monument, 3 feet long, 2½ feet in the ground, with an aluminum cap stamped; T40N R13E, S22, S23, S26, S27, 1991, S-1107. From which the following new blazed and scribed bearing trees bear;

Maple	6"	N22°E	24.58 feet
Maple	7"	S70°E	17.96 feet
Maple	5"	S46°W	20.06 feet
Maple	4"	N74°W	19.78 feet

Set- Steel Sign Post SE 1.00 feet



○ = Corner monument restored.

Dated at Hiles, Wis., this 18th day of February, 1992

Signature William B. Cochrane Title Land Surveyor Registration No S-1107
(County Surveyor, Registered Land Surveyor, or other duly authorized official)

Office of Register of Deeds, County of Forest, I hereby certify that the within instrument was filed in this office for record on the 3rd day of August, 1992 at 10:15 o'clock A. M.

Paul Aschenbrenner
(Register of Deeds)

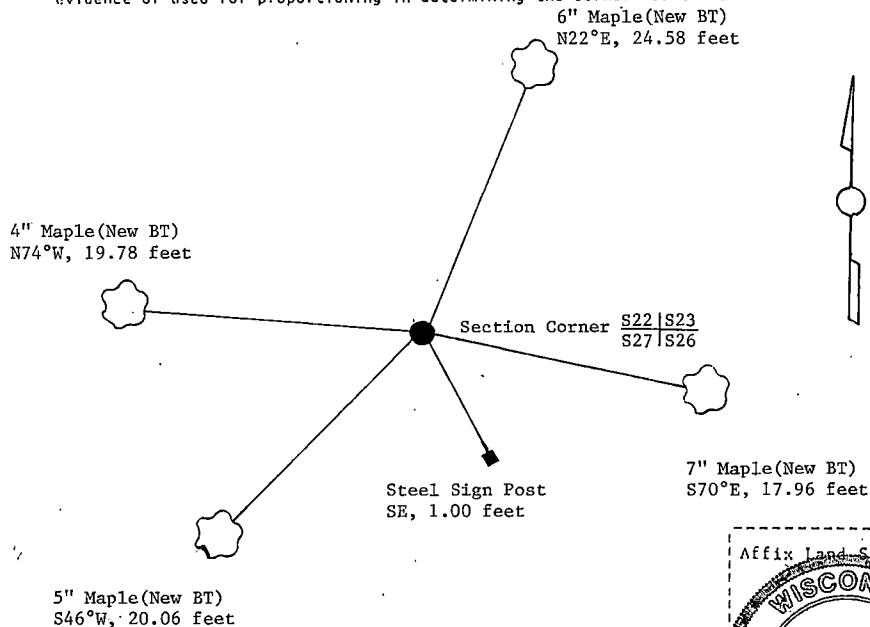
By _____ Deputy

(e) Describe any material discrepancy between the location of the corner as restored or reestablished and the location of that corner as previously restored or reestablished by distance and direction. Show the discrepancy on the plan view drawing under (d), above. Show the distances between the corner as previously restored or reestablished and (1) the corner as restored or reestablished, and (2) to at least 2 of the witness monuments shown on the drawing in (d), above.

(f) Was the corner restored through acceptance of (1) an obliterated evidence location, or, (2) a found perpetuated location?

Restored from accepted evidence.

(g&h) Was the corner reestablished through lost corner proportionate methods? If so, show the method, including the directions and distances to other public land survey corners used as evidence or used for proportioning in determining the corner location?



(i) I, William B. Cochrane (type or print name) certify that the corner location shown on this record was determined by me or under my direction and control and that this U.S. Public Land Survey Monument Record is correct and complete to the best of my knowledge and belief.


William B. Cochrane March 25, 1992
Signature Date

Survey requested by;

Don Barker
District Ranger

3/23/92

Date



U.S. PUBLIC LAND SURVEY MONUMENT RECORD

Index No. R-19

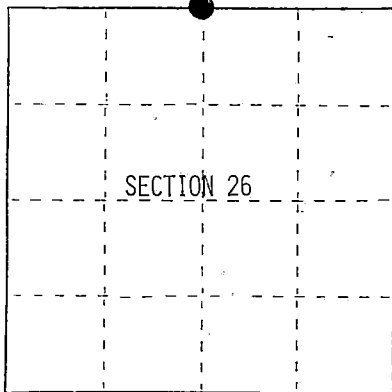
State of Wisconsin

County of Forest ss.

I, William B. Cochrane, do hereby
 certify that on the 18th day
 of September, 1991, I found
 evidence of the North Quarter
 corner of Section 26
 Township 40, North, Range
13 East, Fourth Principal Meridian,
 as described hereon; and that from this evidence
 I established a new monument and accessories
 as described hereon to perpetuate the original
 location of this corner.

Resident witnesses:

.....



● = Corner monument restored.

History of original corner establishment:

Original Government Survey in 1865 by William E. Daugherty. West corrected
 between Sections 23 and 26, at 39.82 chains, set Quarter Section Post, from
 which the following bear;

Alder	3"	S17°E	7 lks.
Cedar	10"	N85°W	220 lks.

Description of corner evidence found:

No corner evidence was recovered.

I re-established the corner position at mid-point and on line between the
 Northwest and Northeast Section Corners of Section 26.

Description of monument and accessories I established to perpetuate the original location of this corner.

At the corner position, set a 2½ inch diameter aluminum pipe monument, 5 feet
 long, 4 feet in the ground, with an aluminum cap stamped; T40N R13E, 1/4, S23
 S26, 1991, S-1107. From which the following new blazed and scribed bearing trees
 bear;

Smallest of 3 large boulders in river	S30°E	44.00 feet
North Bank of River	South	30.00 feet
West Bank of River	East	22.00 feet

Set- Steel Sign Post

NW and alongside monument.

Dated at Hiles, Wis., this 19th day of February, 1992

Signature William B. Cochrane, Title Land Surveyor, Registration No. S-1107
 (County Surveyor, Registered Land Surveyor, or other duly authorized official)

Office of Register of Deeds, County of Forest, I hereby certify that the within
 instrument was filed in this office for record on the 31st day of August, 1992
 at 10:15 o'clock A. M.

Paul A. Schaeffer
 (Register of Deeds)

By.....Deputy

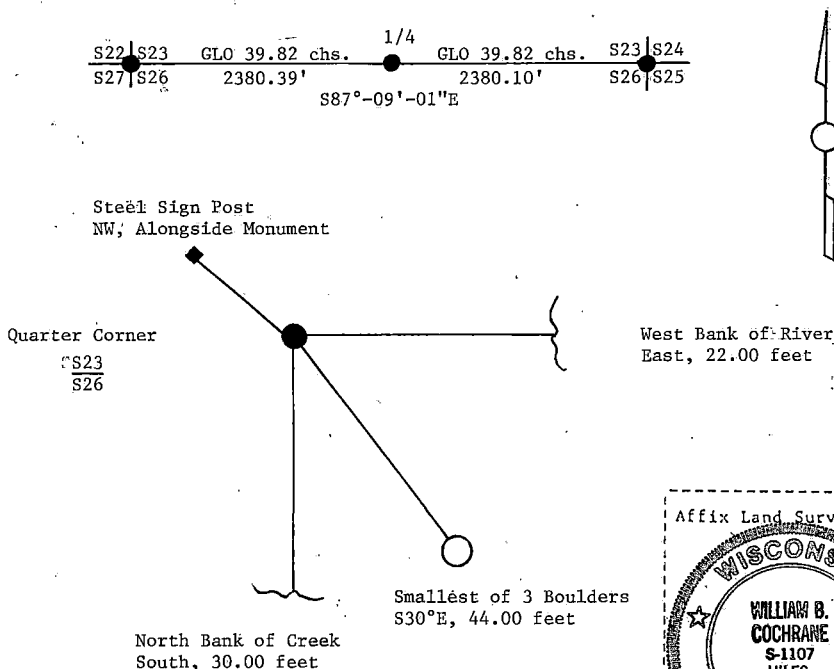
- (e) Describe any material discrepancy between the location of the corner as restored or reestablished and the location of that corner as previously restored or reestablished by distance and direction. Show the discrepancy on the plan view drawing under (d), above. Show the distances between the corner as previously restored or reestablished and (1) the corner as restored or reestablished, and (2) to at least 2 of the witness monuments shown on the drawing in (d), above.

See drawing below.

- (f) Was the corner restored through acceptance of (1) an obliterated evidence location, or, (2) a found perpetuated location?

- (g&h) Was the corner reestablished through lost corner proportionate methods? If so, show the method, including the directions and distances to other public land survey corners used as evidence or used for proportioning in determining the corner location?

Re-established through lost corner proportionate methods.



(i) I, William B. Cochrane

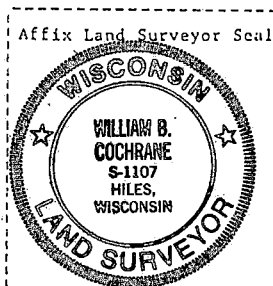
(type or print name) certify that the corner location shown on this record was determined by me or under my direction and control and that this U.S. Public Land Survey Monument Record is correct and complete to the best of my knowledge and belief.

William B. Cochrane March 25, 1992
Signature Date

Survey requested by;

Ann Borden
District Ranger

3/23/92
Date



U.S. PUBLIC LAND SURVEY MONUMENT RECORD

Index No. R-21

State of Wisconsin }
 County of Forest } ss.

I, William B. Cochrane, do hereby
 certify that on the 16th day
 of September, 1991, I found
 evidence of the Northeast Section
 corner of Section 26
 Township 40, North, Range
13 East, Fourth Principal Meridian,
 as described hereon; and that from this evidence
 I established a new monument and accessories
 as described hereon to perpetuate the original
 location of this corner.

Resident witnesses:

.....

.....

.....

History of original corner establishment:

Original Government Survey in 1865 by William E. Daugherty. North between
 Sections 25 and 26, at 80.00 chains, set Section Corner Post, from which the
 following bear;

Sugar	7"	N70°W	28 lks.
Birch	18"	N06°E	49 lks.

Description of corner evidence found:

Found a 1940 survey map, which shows the corner position to be in the center-line
 of State Hwy 55.

I re-established the corner position from the East Quarter Corner of Section 26
 using proportionate distance from the 1940 survey map and the center-line of
 Hwy 55.

No original corner evidence was recovered.

Description of monument and accessories I established to perpetuate the original location of this corner.

At the corner position, set a railroad spike flush with the surface of Hwy 55,
 stamped; 23, 24, 25, 26. From which the following new blazed and scribed bearing
 trees bear;

Maple	6"	N42°E	61.65 feet
Spruce	9"	S52°W	59.18 feet
Spruce	11"	N56°W	61.77 feet
Set- Steel Sign Post		West	33.50 feet
Reference Monument	2½"x36"	West	33.00 feet

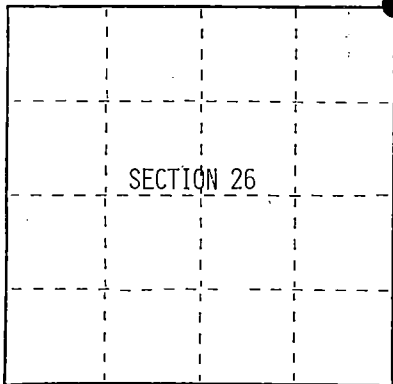
Dated at Hiles, Wis., this 19th day of February, 1992

Signature William B. Cochrane Title Land Surveyor Registration No. S-1107
 (County Surveyor, Registered Land Surveyor, or other duly authorized official)

Office of Register of Deeds, County of Forest, I hereby certify that the within
 instrument was filed in this office for record on the 10th day of March, 1993
 at 10:45 o'clock A.M.

Paul Schenck
 (Register of Deeds)

By _____ Deputy



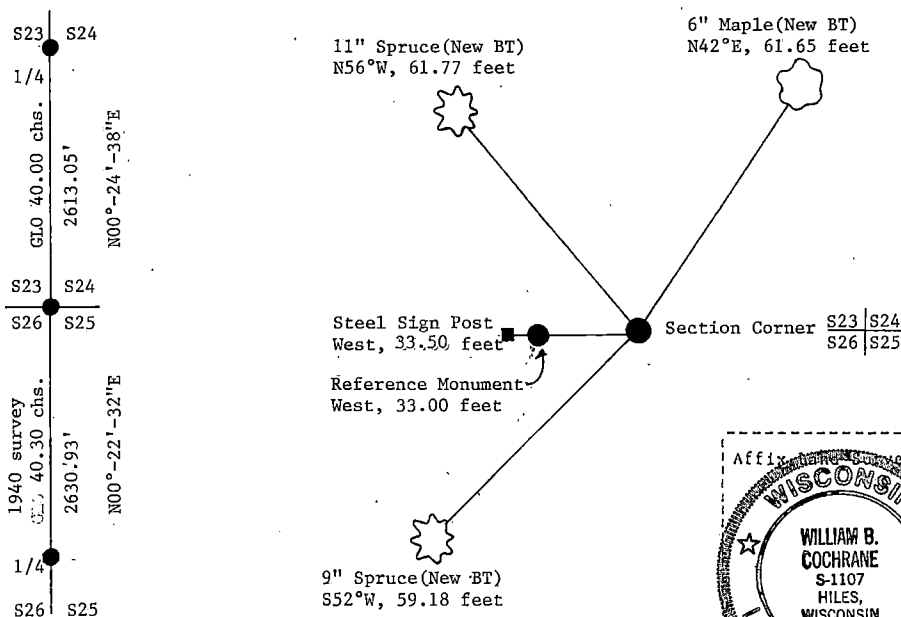
○ = Corner monument restored.

(e) Describe any material discrepancy between the location of the corner as restored or reestablished and the location of that corner as previously restored or reestablished by distance and direction. Show the discrepancy on the plan view drawing under (d), above. Show the distances between the corner as previously restored or reestablished and (1) the corner as restored or reestablished, and (2) to at least 2 of the witness monuments shown on the drawing in (d), above.

See drawing below.

(f) Was the corner restored through acceptance of (1) an obliterated evidence location, or, (2) a found perpetuated location?


(g&h) Was the corner reestablished through lost corner proportionate methods? If so, show the method, including the directions and distances to other public land survey corners used as evidence or used for proportioning in determining the corner location?
Re-established through lost corner proportionate methods.



(i) William B. Cochrane
(Type or print name) certify that the corner location shown on this record was determined by me or under my direction and control and that this U.S. Public Land Survey Monument record is correct and complete to the best of my knowledge and belief.

William B. Cochrane May 5, 1992
Signature Date

Survey requested by: Don Gardner 12/17/92
District Ranger Date



U.S. PUBLIC LAND SURVEY MONUMENT RECORD

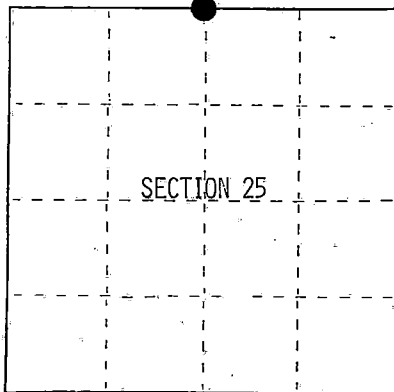
Index No. R-23

State of Wisconsin

County of _____ Forest _____ } ss.

I, William B. Cochran, do hereby
 certify that on the 24th day
 of June, 1991, I found
 evidence of the North Quarter
 corner of Section 25
 Township 40, North, Range
13 East, Fourth Principal Meridian,
 as described hereon; and that from this evidence
 I established a new monument and accessories
 as described hereon to perpetuate the original
 location of this corner.

Resident witnesses:



● = Corner monument restored.

History of original corner establishment:

Original Government Survey in 1865 by William E. Daugherty. West corrected
 between Sections 24 and 25, at 40.19 chains, set Quarter Section Post, from
 which the following bear;

Cedar	12"	N08°E	31 lks.
Cedar	10"	S55°W	21 lks.

Description of corner evidence found:

No corner evidence was recovered.

I re-established the corner position at mid-point and on line between the
 Northeast and Northwest Section Corners of Section 25.

Description of monument and accessories I established to perpetuate the original location of this corner.
 At the corner position, set a 2½ inch diameter aluminum pipe monument, 3 feet long,
 2½ feet in the ground, with an aluminum cap stamped; T40N R13E, 1/4, S24, S25,
 1991, S-1107. From which the following new blazed and scribed bearing trees bear;

Aspen	3"	N62°E	7.84 feet
Aspen	7"	N02°W	10.31 feet
Set- Steel Sign Post		SW	0.75 feet

Dated at _____ Hiles _____ Wis., this 19th day of February, 1992Signature William B. Cochran Title Land Surveyor Registration No. S-1107

(County Surveyor, Registered Land Surveyor, or other duly authorized official)

Office of Register of Deeds, County of Forest, I hereby certify that the within
 instrument was filed in this office for record on the 31st day of August, 1992
 at 10:15 o'clock A. M.

Paul A. Schumbrann
 (Register of Deeds)

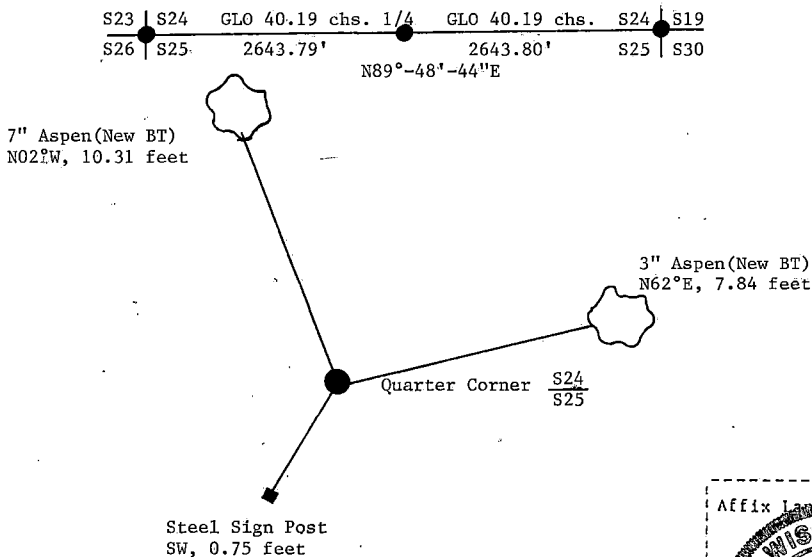
By _____ Deputy

(e) Describe any material discrepancy between the location of the corner as restored or reestablished and the location of that corner as previously restored or reestablished by distance and direction. Show the discrepancy on the plan view drawing under (d), above. Show the distances between the corner as previously restored or reestablished and (1) the corner as restored or reestablished, and (2) to at least 2 of the witness monuments shown on the drawing in (d), above.

See drawing below.

(f) Was the corner restored through acceptance of (1) an obliterated evidence location, or, (2) a found perpetuated location?

(g&h) Was the corner reestablished through lost corner proportionate methods? If so, show the method, including the directions and distances to other public land survey corners used as evidence or used for proportioning in determining the corner location?



(i) I, William B. Cochrane
 (type or print name) certify that the corner location shown
 on this record was determined by me or under my direction and
 control and that this U.S. Public Land Survey Monument Record is
 correct and complete to the best of my knowledge and belief.

William B. Cochrane Feb 19, 1992
 Signature Date

Survey requested by: MW Carr Date
 District Ranger

Stock No. 26273
DOCUMENT NUMBER
145379

U.S. PUBLIC LAND SURVEY MONUMENT RECORD

Index No. I-13

State of Wisconsin }
County of Forest } ss.

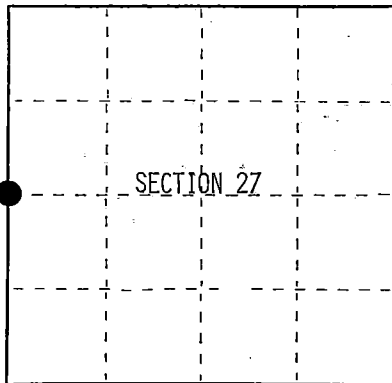
I, William B. Cochrane, do hereby
certify that on the 22nd day
of August, 1991, I found
evidence of the West Quarter
corner of Section 27
Township 40, North, Range
13 East, Fourth Principal Meridian,
as described hereon; and that from this evidence
I established a new monument and accessories
as described hereon to perpetuate the original
location of this corner.

Resident witnesses:

.....

.....

.....



○ = Corner monument restored.

History of original corner establishment:

Original Government Survey in 1865 by William E. Daugherty. North between
Sections 27 and 28, at 40.00 chains, set Quarter Section Post, from which the
following bear;

Hemlock	20"	S51°W	24 lks.
Birch	18"	N09°E	25 lks.

Description of corner evidence found:

Found a $\frac{1}{2}$ " diameter iron rod in a mound of stone.

Location post with tag on road to West.

No original corner evidence was recovered,

I accept the iron rod as the best available evidence for restoring the corner position.

Description of monument and accessories I established to perpetuate the original location of this corner.

In place of iron rod, set a $2\frac{1}{2}$ inch diameter aluminum pipe monument, 3 feet long,
 $2\frac{1}{2}$ feet in the ground, with an aluminum cap stamped; T40N R13E, 1/4, S27, S28,
1991, S-1107. From which the following new blazed and scribed bearing trees bear;

Maple	11"	S16°E	19.24 feet
Maple	8"	N59°W	12.04 feet
Steel Sign Post		East	0.50 feet

Dated at Hiles, Wis., this 19th day of February, 1992.

Signature William B. Cochrane Title Land Surveyor Registration No. S-1107
(County Surveyor, Registered Land Surveyor, or other duly authorized official)

Office of Register of Deeds, County of Forest, I hereby certify that the within
instrument was filed in this office for record on the 3rd day of August, 1992
at 10:15 o'clock A. M.

Paul Hadenbrenner
(Register of Deeds)

By _____ Deputy

441013282000

(e) Describe any material discrepancy between the location of the corner as restored or reestablished and the location of that corner as previously restored or reestablished by distance and direction. Show the discrepancy on the plan view drawing under (d), above. Show the distances between the corner as previously restored or reestablished and (1) the corner as restored or reestablished, and (2) to at least 2 of the witness monuments shown on the drawing in (d), above.

(f) Was the corner restored through acceptance of (1) an obliterated evidence location, or, (2) a found perpetuated location?

Restored from accepted evidence.

(g) Was the corner reestablished through lost corner proportionate methods? If so, show the method, including the directions and distances to other public land survey corners used as evidence or used for proportioning in determining the corner location?

8" Maple (New BT)
N59°W, 12.04 feet



Quarter-Corner S28 | S27



Steel Sign Post
East, 0.50 feet



11" Maple (New BT)
S16°E, 19.24 feet



(i) William B. Cochrane
(type or print name) certify that the corner location shown on this record was determined by me or under my direction and control, and that this U.S. Public Land Survey Monument Record is correct and complete to the best of my knowledge and belief.

William B. Cochrane May 4, 1992
Signature Date

Survey requested by: Sam Borsini May 4, 1992
District Ranger Date

U.S. PUBLIC LAND SURVEY MONUMENT RECORD

Index No. T-17

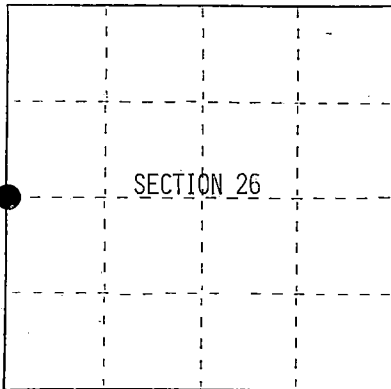
State of Wisconsin

County of Forest } ss.

I, William B. Cochran, do hereby certify that on the 20th day of August, 1991, I found evidence of the West Quarter corner of Section 26 Township 40, North, Range 13 East, Fourth Principal Meridian, as described hereon; and that from this evidence I established a new monument and accessories as described hereon to perpetuate the original location of this corner.

Resident witnesses:

.....



● = Corner monument restored.

History of original corner establishment:

Original Government Survey in 1865 by William E. Daugherty. North between Sections 26 and 27, at 40.00 chains, set Quarter Section Post, from which the following bear;

Birch	15"	N24°W	33 lks.
Cedar	14"	S88°E	8 lks.

Description of corner evidence found:

No corner evidence was recovered.

I re-established the corner position at mid-point and on line between the Northwest and Southwest Section Corners of Section 26.

Description of monument and accessories I established to perpetuate the original location of this corner.

At the corner position, set a 2½ inch diameter aluminum pipe monument, 3 feet long, 2½ feet in the ground, with an aluminum cap stamped; T40N R13E, 1/4, S25, S36 1991, S-1107. From which the following new blazed and scribed bearing trees bear;

Cedar	8"	N28°E	18.25 feet
Cedar	11"	S16°E	22.75 feet
Set- Steel Sign Post		West	0.50 feet

Dated at Hiles, Wis., this 19th day of February, 1992Signature William B. Cochran Title Land Surveyor Registration No. S-1107
(County Surveyor, Registered Land Surveyor, or other duly authorized official)

Office of Register of Deeds, County of Forest. I hereby certify that the within instrument was filed in this office for record on the 31st day of August, 1992 at 10:15 o'clock A. M.

Paul A. Schumacher
 (Register of Deeds)

By _____ Deputy

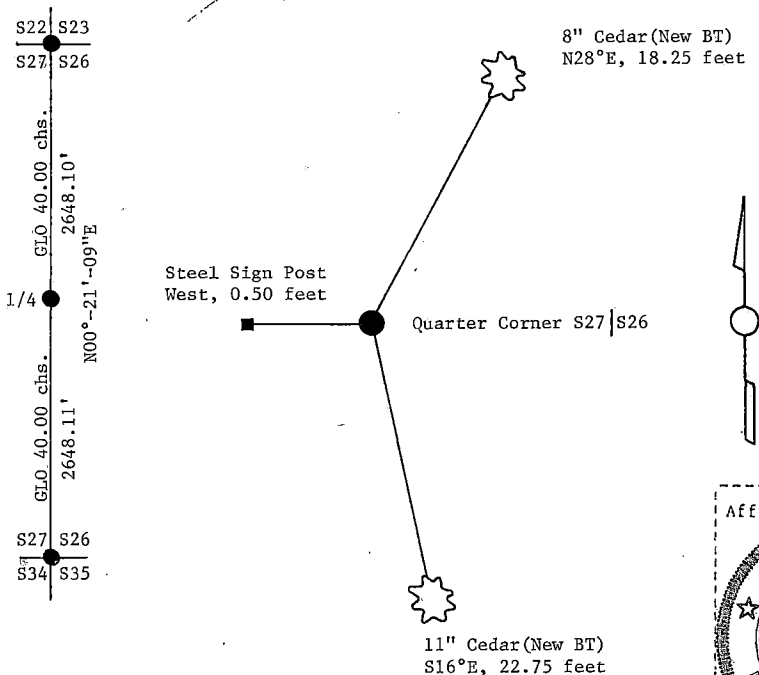
44013272000

(e) Describe any material discrepancy between the location of the corner as restored or reestablished and the location of that corner as previously restored or reestablished by distance and direction. Show the discrepancy on the plan view drawing under (d), above. Show the distances between the corner as previously restored or reestablished and (1) the corner as restored or reestablished, and (2) to at least 2 of the witness monuments shown on the drawing in (d), above.

See drawing below.

(f) Was the corner restored through acceptance of (1) an obliterated evidence location, or, (2) a found perpetuated location?

(g&h) Was the corner reestablished through lost corner proportionate methods? If so, show the method, including the directions and distances to other public land survey corners used as evidence or used for proportioning in determining the corner location? Re-established through lost corner proportionate methods.



(i) I, William B. Cochrane (type or print name) certify that the corner location shown on this record was determined by me or under my direction and control and that this U.S. Public Land Survey Monument Record is correct and complete to the best of my knowledge and belief.

William B. Cochrane March 25, 1992
Signature Date

Survey requested by; Sam Gordon 3/23/92
District Ranger Date

Stock No. 26273
 146892

U.S. PUBLIC LAND SURVEY MONUMENT RECORD

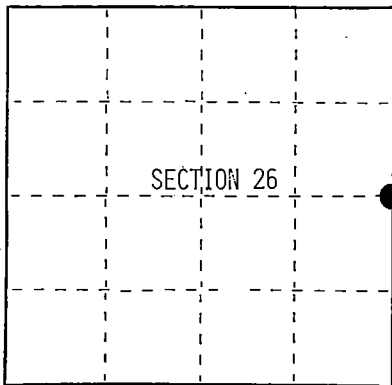
Index No. T-21

State of Wisconsin }
 County of Forest } ss.

I, William B. Cochran, do hereby
 certify that on the 28th day
 of August, 1991, I found
 evidence of the East Quarter
 corner of Section 26
 Township 40, North, Range
13 East, Fourth Principal Meridian,
 as described hereon; and that from this evidence
 I established a new monument and accessories
 as described hereon to perpetuate the original
 location of this corner.

Resident witnesses:

.....



○ = Corner monument restored.

History of original corner establishment:

Original Government Survey in 1865 by William E. Daugherty. North between Sections
 25 and 26, Set Quarter Section Post, from which the following bear;

Aspen	6"	N04°W	17 lks.
Aspen	5"	S88°E	13 lks.

A 1939 survey shows the corner position to be in the Center-Line of State Hwy 55 and
 and old road running East.

Description of corner evidence found:

No original corner evidence was recovered.

Found Hwy 55 running North-South and woods road running East.

I accept the intersection of these roads as the best available evidence for
 restoring the corner position.

Description of monument and accessories I established to perpetuate the original location of this corner.
 At the intersection, set a railroad spike flush with the black-top surface of
 Hwy 55. Stamped; 1/4, S25, S26, from which the following new blazed and scribed
 bearing trees bear;

Spruce	17"	N41°E	71.77 feet
W. Pine	17"	S66°E	78.41 feet
Set- Steel Sign Post		West	33.50 feet
Reference Monument 2½"x36"		West	33.00 feet

Dated at Hiles, Wis., this 19th day of February, 1992

Signature William B. Cochran Title Land Surveyor Registration No. S-1107
 (County Surveyor, Registered Land Surveyor, or other duly authorized official)

Office of Register of Deeds, County of Forest, I hereby certify that the within
 instrument was filed in this office for record on the 10th day of March, 1993
 at 10:45 o'clock A. M.

Paul A. Schindler
 (Register of Deeds)

By.....Deputy

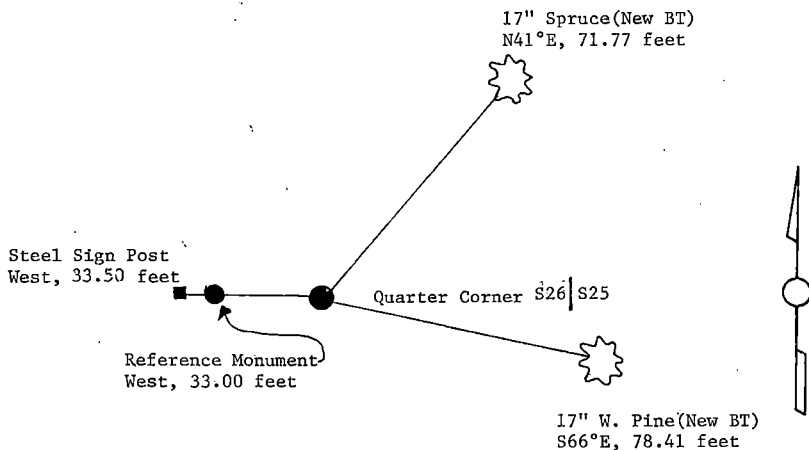
44013262000

(e) Describe any material discrepancy between the location of the corner as restored or reestablished and the location of that corner as previously restored or reestablished by distance and direction. Show the discrepancy on the plan view drawing under (d), above. Show the distances between the corner as previously restored or reestablished and (1) the corner as restored or reestablished, and (2) to at least 2 of the witness monuments shown on the drawing in (d), above.

(f) Was the corner restored through acceptance of (1) an obliterated evidence location, or, (2) a found perpetuated location?

Restored from accepted evidence.

(g&h) Was the corner reestablished through lost corner proportionate methods? If so, show the method, including the directions and distances to other public land survey corners used as evidence or used for proportioning in determining the corner location?



(i) William B. Cochrane
(type or print name) certify that the corner location shown on this record was determined by me or under my direction and control and that this U.S. Public Land Survey Monument Record is correct and complete to the best of my knowledge and belief.

William B. Cochrane May 5 1992
Signature Date

Survey requested by; Sam Brink 12/17/92
District Ranger Date

CERTIFIED LAND CORNER RESTORATION

State of Wisconsin }
County of Forest } ss.

I Jean F. Resvick, do hereby certify that on the 9 day of May, 19 75, I found evidence of the Northeast Section corner of section 33 Township 40 North Range 13 East, Fourth Principal Meridian, as described hereon; and that from this evidence I established a new monument and accessories as described hereon to perpetuate the original location of this corner:

Description of original monument and accessories and subsequent restorations:

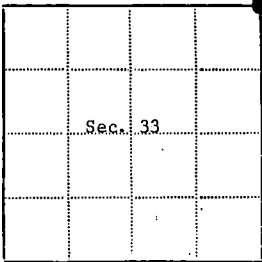

Surveyed in 1865 by Wm. E. Daugherty
North between sections 33 and 34. 80.0 chains set post corner to sections 27, 28, 33 and 34.
Cedar 10", S27°E, 25 lks.
Cedar 10", N42°W, 16 lks.

Description of corner evidence found:

5x5 scribed cedar post
Cedar snag, bears S27°E, 25 lks. (scribing visible)

Description of monument and accessories I established to perpetuate the location of this corner:

Replaced the post found with a 2 inch inside diameter galvanized pipe, 5 feet long, filled with concrete, with a brass cap stamped:
T40N R13E, S27, S28, S33, S34, 1977, S-802
From which the following bear:
Cedar, 9", N72°E, 34.67 feet
Cedar, 12", S16°E, 20.51 feet
Cedar, 12", S89°W, 33.70 feet
Steel sign post, SW, 0.50 ft.



● - Corner monument restored
□ -

Resident witnesses.....

Dated at RhinelandeR Wisconsin, this 20 day of July 19 77...

Signature Jean F. Resvick Title Land Surveyor
(County Surveyor, Registered Land Surveyor, or other duly authorized official)

Surveyors Registration No. S-802 DOCUMENT NUMBER **113314**

Office of Register of Deeds County of Forest,
I hereby certify that the within instrument was filed in this office for record on the 13th day of February 19 78, and was filed in Book No. _____ Page No. _____ of County Records.

Signature [Signature] Title Register of Deeds

Township 40 North Range 13 East Section 33 Index No. V-13 Page No. _____

U.S. PUBLIC LAND SURVEY MONUMENT RECORD

Index No. V-15

State of Wisconsin

County of Forest } ss.

I, William B. Cochran, do hereby certify that on the 22nd day of August, 1991, I found evidence of the North Quarter corner of Section 34 Township 40, North, Range 13 East, Fourth Principal Meridian, as described hereon; and that from this evidence I established a new monument and accessories as described hereon to perpetuate the original location of this corner.

Resident witnesses:

History of original corner establishment:

Original Government Survey in 1865 by William E. Daugherty. West corrected between Sections 27 and 34, at 40.29 chains, set Quarter Section Post, from which the following bear;

Cedar	12"	N11°E	28 lks.
Spruce	5"	S80°W	232 lks.

Description of corner evidence found:

No corner evidence was recovered.

I re-established the corner position at mid-point and on line between the Northeast and Northwest Section Corners of Section 34.

Description of monument and accessories I established to perpetuate the original location of this corner.

At the corner position, set a 2½ inch diameter aluminum pipe monument, 3 feet long, 2½ feet in the ground, with an aluminum cap stamped; T40N R13E, 1/4, S27 S34, 1991, S-1107. From which the following new blazed and scribed bearing trees bear;

Maple	10"	N42°E	14.60 feet
Maple	15"	N60°W	14.21 feet
Steel Sign Post		Northwest	0.50 feet

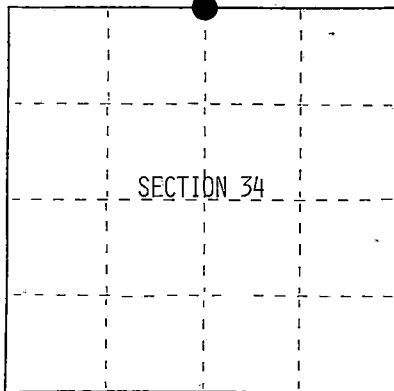
Dated at Hiles, Wis., this 19th day of February, 1992

Signature William B. Cochran Title Land Surveyor Registration No. S-1107
(County Surveyor, Registered Land Surveyor, or other duly authorized official)

Office of Register of Deeds, County of Forest, I hereby certify that the within instrument was filed in this office for record on the 31st day of August, 1992 at 12:15 o'clock P. M.

Paul A. Schreiner
(Register of Deeds)

By _____ Deputy



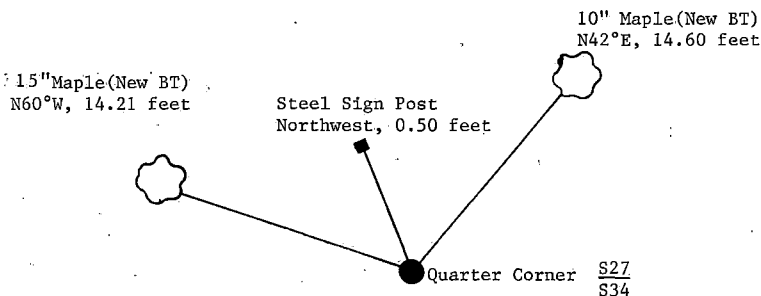
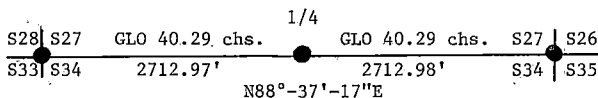
● = Corner monument restored.

- (e) Describe any material discrepancy between the location of the corner as restored or reestablished and the location of that corner as previously restored or reestablished by distance and direction. Show the discrepancy on the plan view drawing under (d), above. Show the distances between the corner as previously restored or reestablished and (1) the corner as restored or reestablished, and (2) to at least 2 of the witness monuments shown on the drawing in (d), above.

See drawing below.

- (f) Was the corner restored through acceptance of (1) an obliterated evidence location, or, (2) a found perpetuated location?

- (gkh) Was the corner reestablished through lost corner proportionate methods? If so, show the method, including the directions and distances to other public land survey corners used as evidence or used for proportioning in determining the corner location?
Re-established through lost corner proportionate methods.



- (i) I, William B. Cochrane
(type or print name) certify that the corner location shown on this record was determined by me or under my direction and control and that this U.S. Public Land Survey Monument Record is correct and complete to the best of my knowledge and belief.

William B. Cochrane March 25, 1992
Signature Date

Survey requested by: Tom Gordon 3/23/92
District Ranger Date

Stock No. 26273
DOCUMENT NUMBER
145382

State of Wisconsin }
County of Forest ss.

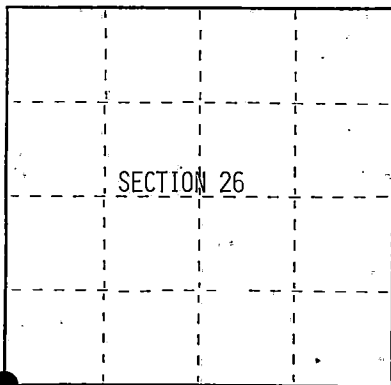
I, William B. Cochrane, do hereby
certify that on the 17th day
of October, 1991, I found
evidence of the Southwest Section
corner of Section 26
Township 40, North, Range
13 East, Fourth Principal Meridian,
as described hereon; and that from this evidence
I established a new monument and accessories
as described hereon to perpetuate the original
location of this corner.

Resident witnesses:

.....

.....

.....



○ = Corner monument restored.

U.S. PUBLIC LAND SURVEY MONUMENT RECORD

Index No. V-17

History of original corner establishment:

Original Government Survey in 1865 by William E. Daugherty. North between Sections 34 and 35, at 80.00 chains, set Quarter Section Post, from which the following bear;

Cedar	8"	S46°E	15 lks.
Birch	10"	N24°W	.72 lks.

Description of corner evidence found:

Found scribed wood post painted with foresters paint.

No original corner evidence was recovered.

I accept the wood post as the best available evidence for restoring the corner position.

Description of monument and accessories I established to perpetuate the original location of this corner.

In place of wood post, set a 2½ inch diameter aluminum pipe monument, 5 feet long, 4 feet in the ground, with an aluminum cap stamped; T40N, R13E, S26, S27, S34, S35, 1991, S-1107. From which the following new blazed and scribed bearing trees bear;

B. Spruce	5"	N69°E	12.56 feet
B. Spruce	4"	S06°W	42.03 feet
B. Spruce	5"	S86°W	47.02 feet
B. Spruce	3"	N50°W	27.30 feet
Steel Sign Post		Southwest	0.75 feet

Dated at Hiles, Wis., this 19th day of February, 1992

Signature William B. Cochrane Title Land Surveyor Registration No. S-1107
(County Surveyor, Registered Land Surveyor, or other duly authorized official)

Office of Register of Deeds, County of Forest, I hereby certify that the within instrument was filed in this office for record on the 31st day of August, 1992 at 10:15 o'clock A. M.

Paul H. Schenck
(Register of Deeds)

By _____ Deputy

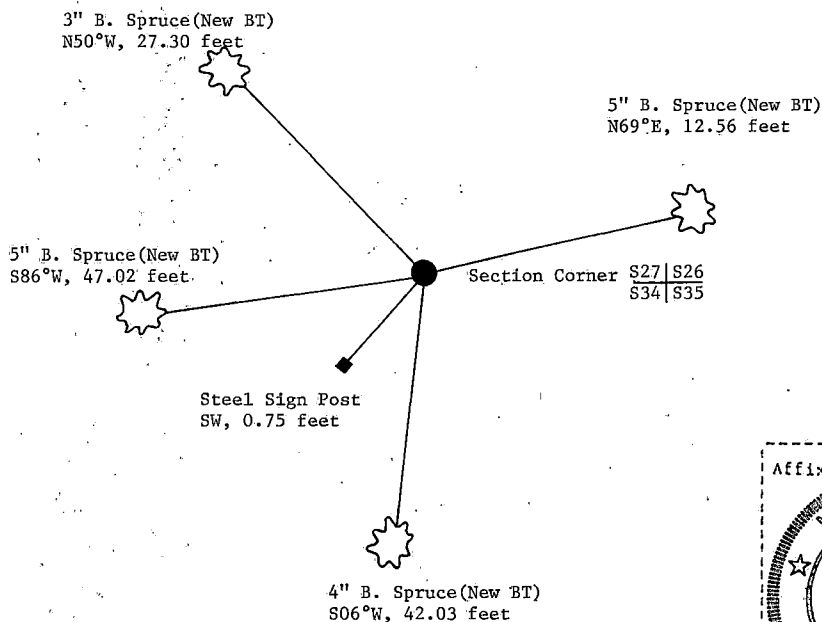
4401327 0000

(e) Describe any material discrepancy between the location of the corner as restored or reestablished and the location of that corner as previously restored or reestablished by distance and direction. Show the discrepancy on the plan view drawing under (d), above. Show the distances between the corner as previously restored or reestablished and (1) the corner as restored or reestablished, and (2) to at least 2 of the witness monuments shown on the drawing in (d), above.

(f) Was the corner restored through acceptance of (1) an obliterated evidence location, or, (2) a found perpetuated location?

Restored from accepted evidence.

(gkh) Was the corner reestablished through lost corner proportionate methods? If so, show the method, including the directions and distances to other public land survey corners used as evidence or used for proportioning in determining the corner location?



(i) William B. Cochrane

(Type or print name) certify that the corner location shown on this record was determined by me or under my direction and control and that this U.S. Public Land Survey Monument Record is correct and complete to the best of my knowledge and belief.

William B. Cochrane May 4, 1992
Signature Date



Survey requested by: Cam Bondi May 4, 1992
District Ranger Date

Stock No. 26273
DOCUMENT NUMBER
145383

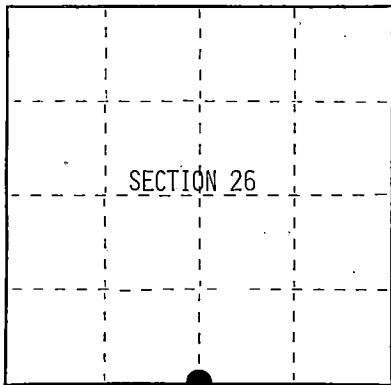
U.S. PUBLIC LAND SURVEY MONUMENT RECORD

Index No. V-19

State of Wisconsin }
County of Forest } ss.

I, William B. Cochrane, do hereby certify that on the 18th day of September, 1991, I found evidence of the South Quarter corner of Section 26 Township 40, North, Range 13 East, Fourth Principal Meridian, as described hereon; and that from this evidence I established a new monument and accessories as described hereon to perpetuate the original location of this corner.

Resident witnesses:



○ = Corner monument restored.

History of original corner establishment:

Original Government Survey in 1865 by William E. Daugherty. West corrected between Sections 26 and 35, at 40.29 chains, set Quarter Section Post, from which the following bear;

Birch	5"	N88°E	279 lks.
Birch	8"	S81°E	239 lks.

On 7-13-39, Ray Leigh ran the North-South center-line of Section 26 using a 4"x4"x40" wood post for the South Quarter Corner of Section 26.

Description of corner evidence found:

An 874 form dated 7-24-58, describes a 1½" well point for the corner position.

Found a 4"x4" wood post lying alongside a 1½" diameter well pipe.

I accept the well point and wood post as the best available evidence for restoring the corner position.

Description of monument and accessories I established to perpetuate the original location of this corner.

In place of well point, set a 2½ inch diameter aluminum pipe monument, 3 feet long, 2½ feet in the ground, with an aluminum cap stamped; T40N R13E, 1/4, S26, S35, 1991, S-1107. From which the following new blazed and scribed bearing trees bear;

Northeast Corner of Cabin	S10°W	68.18 feet
Maple	N42°W	26.77 feet
Steel Sign Post	North	0.50 feet

Dated at Hiles, Wis., this 19th day of February, 1992

Signature William B. Cochrane Title Land Surveyor Registration No. S-1107
(County Surveyor, Registered Land Surveyor, or other duly authorized official)

Office of Register of Deeds, County of Forest, I hereby certify that the within instrument was filed in this office for record on the 31st day of August, 1992 at 10:15 o'clock A. M.

Paul Aschenbrenner
(Register of Deeds)

By _____ Deputy

44018260020

(e) Describe any material discrepancy between the location of the corner as restored or reestablished and the location of that corner as previously restored or reestablished by distance and direction. Show the discrepancy on the plan view drawing under (d), above. Show the distances between the corner as previously restored or reestablished and (1) the corner as restored or reestablished, and (2) to at least 2 of the witness monuments shown on the drawing in (d), above.

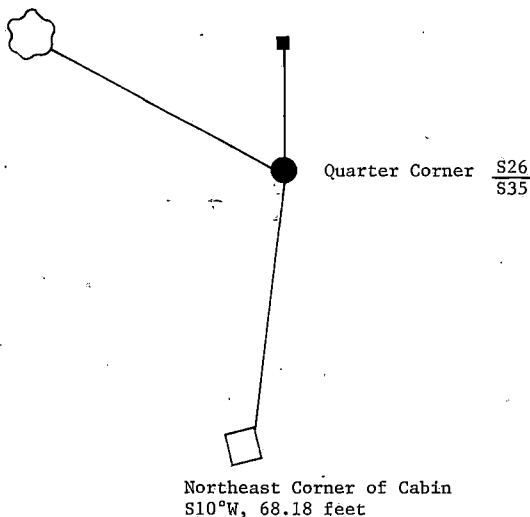
(f) Was the corner restored through acceptance of (1) an obliterated evidence location, or, (2) a found perpetuated location?

Restored from accepted evidence.

(g&h) Was the corner reestablished through lost corner proportionate methods? If so, show the method, including the directions and distances to other public land survey corners used as evidence or used for proportioning in determining the corner location?

8" Maple(New BT)
N42°W, 26.77 feet

Steel Sign Post
North, 0.50 feet



(i) I, William B. Cochrane
(type or print name), certify that the corner location shown on this record was determined by me or under my direction and control and that this U.S. Public Land Survey Monument Record is correct and complete to the best of my knowledge and belief.

William B. Cochrane May 4, 1992
Signature Date

Survey requested by; Sam Gorli May 4, 1992
District Ranger Date

Stock No. 26273
DOCUMENT NUMBER
145384

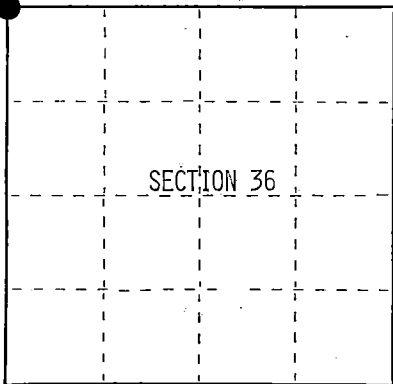
U.S. PUBLIC LAND SURVEY MONUMENT RECORD

Index No. V-21

State of Wisconsin }
County of Forest ss.

I, William B. Cochran, do hereby
certify that on the 28th day
of June, 1991, I found
evidence of the Northwest Section
corner of Section 36
Township 40, North, Range
13 East, Fourth Principal Meridian,
as described hereon; and that from this evidence
I established a new monument and accessories
as described hereon to perpetuate the original
location of this corner.

Resident witnesses:



○ = Corner monument restored.

History of original corner establishment:

Original Government Survey in 1865 by William E. Daugherty. North between
Sections 35 and 36, at 80.00 chains, set Section Corner Post, from which the
following bear;

Aspen	5"	N69°W	27 lks.
Aspen	4"	N73°E	9 lks.

Description of corner evidence found:

Found fence corner post with location tag attached, from which fence lines bear
East and South, and the Center-Line of Hwy 55 bears North.

I accept the fence corner, the fence lines East and South, and the Center-Line of
Hwy 55 as the best available evidence for restoring the corner position.

1939 field notes by Raymond Leigh show the corner position to be in line with the
Center-Line of Hwy 55 to the North.

Description of monument and accessories I established to perpetuate the original location of this corner.

In place of fence post, set a 2½ inch diameter aluminum pipe monument, 3 feet long,
2½ feet in the ground, with an aluminum cap stamped; T40N R13E, S25, S26, S35, S36,
1991, S-1107. From which the following new blazed and scribed bearing trees bear;

Spruce	12"	N65°E	25.82 feet
Aspen	6"	S72°E	19.98 feet
Aspen	9"	N04°W	12.40 feet
		S89°-50'-44"E	160.95 feet
Steel Sign Post		Northeast	1.00 feet

Dated at Hiles, Wis., this 19th day of February, 1992

Signature William B. Cochran Title Land Surveyor Registration No. S-1107
(County Surveyor, Registered Land Surveyor, or other duly authorized official)

Office of Register of Deeds, County of Forest, I hereby certify that the within
instrument was filed in this office for record on the 31st day of August, 1992
at 12:15 o'clock P. M.

Paul A. Schaeffer
(Register of Deeds)

By _____ Deputy

44013260000

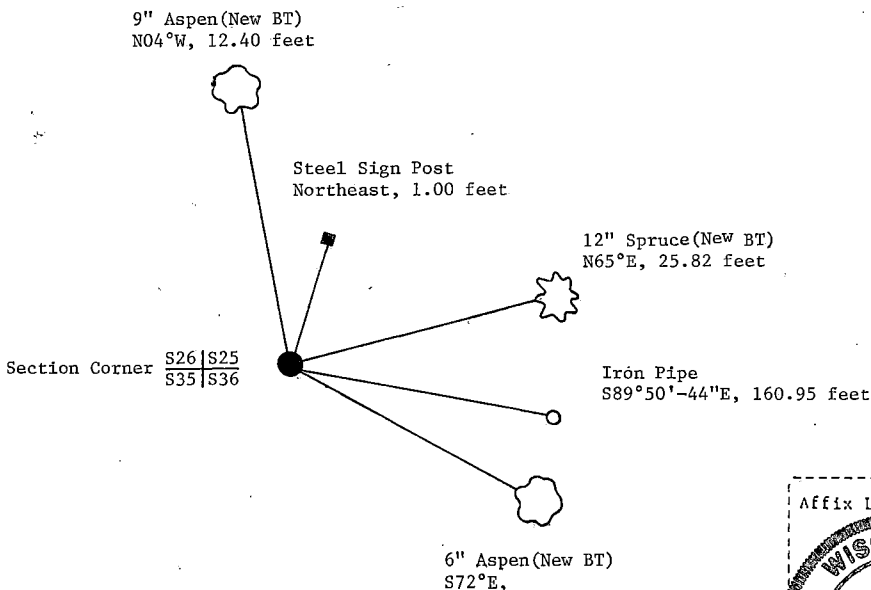
- (e) Describe any material discrepancy between the location of the corner as restored or reestablished and the location of that corner as previously restored or reestablished by distance and direction. Show the discrepancy on the plan view drawing under (d), above. Show the distances between the corner as previously restored or reestablished and (1) the corner as restored or reestablished, and (2) to at least 2 of the witness monuments shown on the drawing in (d), above.

A survey was made in 1979 by James D. Rein, RLS of the section line between sections 35 and 36 to restore the Northwest Section Corner of Section 36, the West Quarter Corner of Section 36 and to establish the North Sixteenth Corner between Sections 35 and 36. Mr. Rein's Northwest Section Corner located the improvements near the section corner in Section 35. Area residents claimed that these improvements should actually be in Section 36. After an extensive search of the tax records in the Forest County Court House and the deeds of the properties in the NW 1/4 of Section 36 and the NE 1/4 of Section 35 and a set of survey field notes of Raymond Leigh from 1939, the corner positions as set by James D. Rein were found to be out of position.

- (f) Was the corner restored through acceptance of (1) an obliterated evidence location, or, (2) a found perpetuated location?

Restored from accepted evidence.

- (g&h) Was the corner reestablished through lost corner proportionate methods? If so, show the method, including the directions and distances to other public land survey corners used as evidence or used for proportioning in determining the corner location?



- (i) 1. William B. Cochrane
(type or print name) certify that the corner location shown on this record was determined by me or under my direction and control and that this U.S. Public Land Survey Monument Record is correct and complete to the best of my knowledge and belief.


William B. Cochrane
Signature

March 25, 1992
Date

Survey requested by;

Jim Darden
District Ranger

3/23/92
Date



U.S. PUBLIC LAND SURVEY MONUMENT RECORD

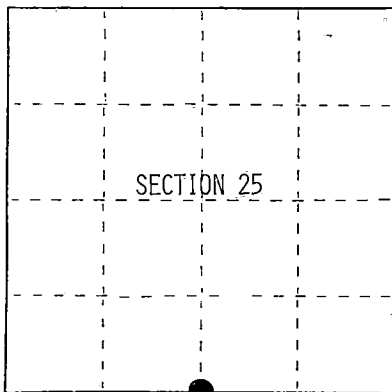
Index No. V-23

State of Wisconsin

County of Forest } ss.

I, William B. Cochran, do hereby certify that on the 29th day of August, 1991, I found evidence of the South Quarter corner of Section 25 Township 40, North, Range 13 East, Fourth Principal Meridian, as described hereon; and that from this evidence I established a new monument and accessories as described hereon to perpetuate the original location of this corner.

Resident witnesses:



● = Corner monument restored.

History of original corner establishment:

Original Government Survey in 1865 by William E. Daugherty. West corrected between Sections 25 and 36, at 40.21 chains, set Quarter Section Post, from which the following bear;

Sugar	12"	S46°E	43 lks.
Sugar	14"	N58°W	65 lks.

Description of corner evidence found:

No corner evidence was recovered.

I re-established the corner position at mid-point and on line between the Southeast and Southwest Section Corners of Section 25.

Description of monument and accessories I established to perpetuate the original location of this corner.

At the corner position, set a 2½ inch diameter aluminum pipe monument, 3 feet long, 2½ feet in the ground, with an aluminum cap stamped; T40N R13E, 1/4, S25, S36, 1991, S-1107. From which the following new blazed and scribed bearing trees bear;

Aspen	9"	N66°E	9.26 feet
Aspen	5"	N60°W	11.25 feet
Set- Steel Sign Post		West	0.50 feet

Dated at Hiles, Wis., this 19th day of February, 1992

Signature William B. Cochran Title Land Surveyor Registration No. S-1107
(County Surveyor, Registered Land Surveyor, or other duly authorized official)

Office of Register of Deeds, County of Forest, I hereby certify that the within instrument was filed in this office for record on the 31st day of August, 1992 at 10:15 o'clock A. M.

Paul Aschenbrenner
(Register of Deeds)

By _____ Deputy

FORM NO. 905-A
MAY 1988 EDITION
NATIONAL BUREAU OF LAND SURVEY

Stock No. 26273
DOCUMENT NUMBER
145385


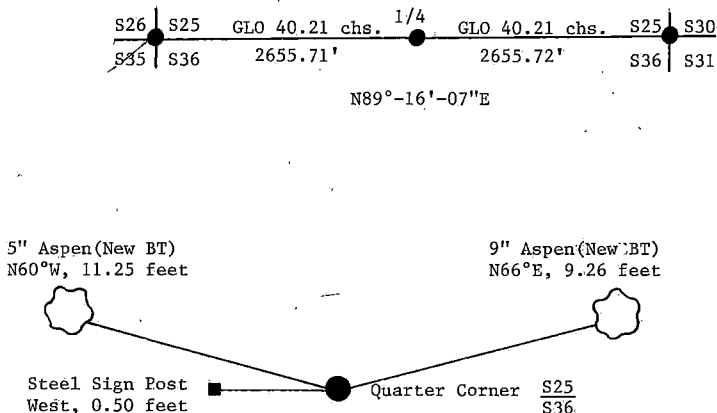
44013250620

(e) Describe any material discrepancy between the location of the corner as restored or reestablished and the location of that corner as previously restored or reestablished by distance and direction. Show the discrepancy on the plan view drawing under (d), above. Show the distances between the corner as previously restored or reestablished and (1) the corner as restored or reestablished, and (2) to at least 2 of the witness monuments shown on the drawing in (d), above.

See drawing below.

(f) Was the corner restored through acceptance of (1) an obliterated evidence location, or, (2) a found perpetuated location?

(g&h) Was the corner reestablished through lost corner proportionate methods? If so, show the method, including the directions and distances to other public land survey corners used as evidence or used for proportioning in determining the corner location?
Re-established through lost corner proportionate methods.



(i) I, William B. Cochrane
(Type or print name) certify that the corner location shown on this record was determined by me or under my direction and control and that this U.S. Public Land Survey Monument Record is correct and complete to the best of my knowledge and belief.

William B. Cochrane Feb. 19, 1992
Signature Date

Survey requested by: [Signature] Date
District Ranger

U.S. PUBLIC LAND SURVEY MONUMENT RECORD

Index No. X-13

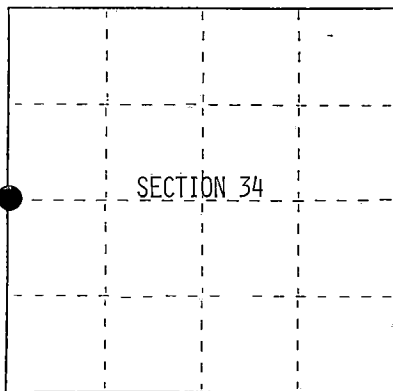
State of Wisconsin

County of Forest } ss.

I, William B. Cochran, do hereby
 certify that on the 22nd day
 of August, 1991, I found
 evidence of the West Quarter
 corner of Section 34
 Township 40, North, Range
13 East, Fourth Principal Meridian,
 as described hereon; and that from this evidence
 I established a new monument and accessories
 as described hereon to perpetuate the original
 location of this corner.

Resident witnesses:

.....



● = Corner monument restored.

History of original corner establishment:

Original Government Survey in 1865 by William E. Daugherty. North between Sections
 33 and 34, at 40.00 chains, set Quarter Section Post, from which the following
 bear;

Cedar	6"	S62°W	5 lks.
Cedar	10"	S60°E	12 lks.

Description of corner evidence found:

No corner evidence was recovered.

I re-established the corner position at mid-point and on line between the Northwest
 and Southwest Section Corners of Section 34.

Description of monument and accessories I established to perpetuate the original location of this corner.

At the corner position, set a 2½ inch diameter aluminum pipe monument, 3 feet long,
 2½ feet in the ground, with an aluminum cap stamped; T40N R13E, 1/4, S33, S34,
 1991, S-1107. From which the following new blazed and scribed bearing trees bear;

W. Birch	9"	S28°W	24.38 feet
W. Birch	8"	N10°W	20.83 feet
Steel Sign Post		West	0.50 feet

Dated at Hiles, Wis., this 19th day of February, 1992

Signature William B. Cochran Title Land Surveyor Registration No. S-1107
 (County Surveyor, Registered Land Surveyor, or other duly authorized official)

Office of Register of Deeds, County of Forest, I hereby certify that the within
 instrument was filed in this office for record on the 31st day of August, 1992
 at 10:15 o'clock A. M.

Paul Acklenbrenner
 (Register of Deeds)

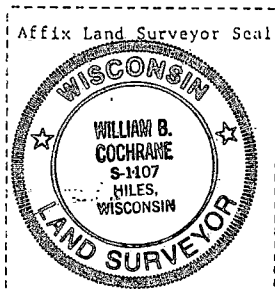
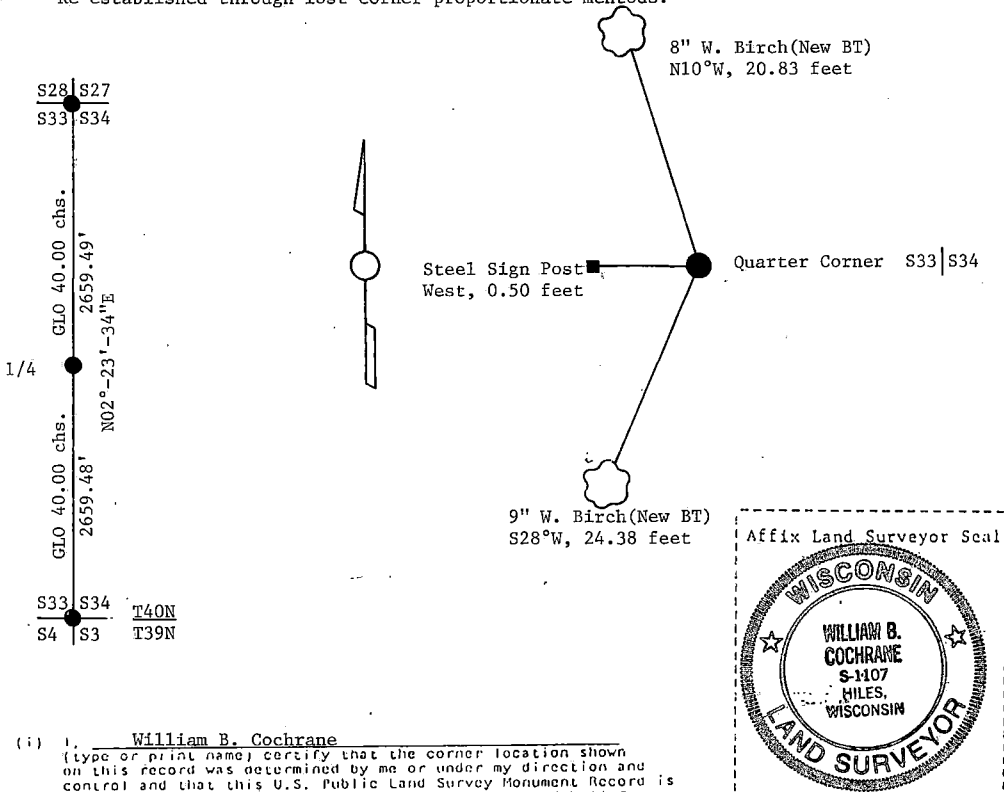
By _____ Deputy

(e) Describe any material discrepancy between the location of the corner as restored or reestablished and the location of that corner as previously restored or reestablished by distance and direction. Show the discrepancy on the plan view drawing under (d), above. Show the distances between the corner as previously restored or reestablished and (1) the corner as restored or reestablished, and (2) to at least 2 of the witness monuments shown on the drawing in (d), above.

See drawing below.

(f) Was the corner restored through acceptance of (1) an obliterated evidence location, or, (2) a found perpetuated location?

(g&h) Was the corner reestablished through lost corner proportionate methods? If so, show the method, including the directions and distances to other public land survey corners used as evidence or used for proportioning in determining the corner location?
Re-established through lost corner proportionate methods.



(i) I, William B. Cochrane
(type or print name) certify that the corner location shown on this record was determined by me or under my direction and control and that this U.S. Public Land Survey Monument Record is correct and complete to the best of my knowledge and belief.

William B. Cochrane March 25, 1992
Signature Date

Survey requested by: Don Gordon 3/33/92
District Ranger: Date

U.S. PUBLIC LAND SURVEY MONUMENT RECORD

Index No. X-17

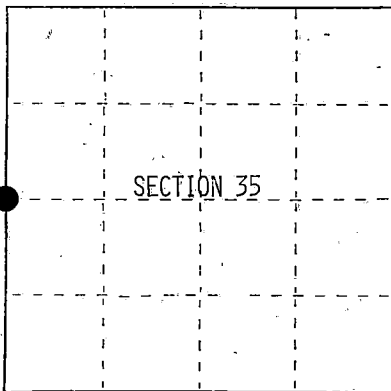
State of Wisconsin

County of Forest } ss.

I, William B. Cochrane, do hereby certify that on the 21st day of October, 1991, I found evidence of the West Quarter corner of Section 35 Township 40, North, Range 13 East, Fourth Principal Meridian, as described hereon; and that from this evidence I established a new monument and accessories as described hereon to perpetuate the original location of this corner.

Resident witnesses:

.....



● = Corner monument restored.

History of original corner establishment:

Original Government Survey in 1865 by William E. Daugherty. North between Sections 34 and 35, at 40.00 chains, set Quarter Section Post, from which the following bear;

Cedar	6"	S18°E	62 lks.
Cedar	5"	N71°W	17 lks.

Description of corner evidence found:

No corner evidence was recovered.

I re-established the corner position at mid-point and on line between the Northwest and Southwest Section Corners of Section 35.

Description of monument and accessories I established to perpetuate the original location of this corner.

At the corner position, set a 2½ inch diameter aluminum pipe monument, 3 feet long, 2½ feet in the ground, with an aluminum cap stamped; T40N R13E, 1/4, S34, S35, 1991, S-1107. From which the following new blazed and scribed bearing trees bear;

Cedar	9"	S14°E	33.87 feet
Cedar	9"	S54°W	18.36 feet
Steel Sign Post		Southeast	0.75 feet

Dated at Hiles, Wis., this 19th day of February, 1992

Signature William B. Cochrane Title Land Surveyor Registration No. S-1107
 (County Surveyor, Registered Land Surveyor, or other duly authorized official)

Office of Register of Deeds, County of Forest I hereby certify that the within instrument was filed in this office for record on the 31st day of August, 1992 at 10:15 o'clock A. M.

Paul Aschenbrenner
 (Register of Deeds)

By _____ Deputy


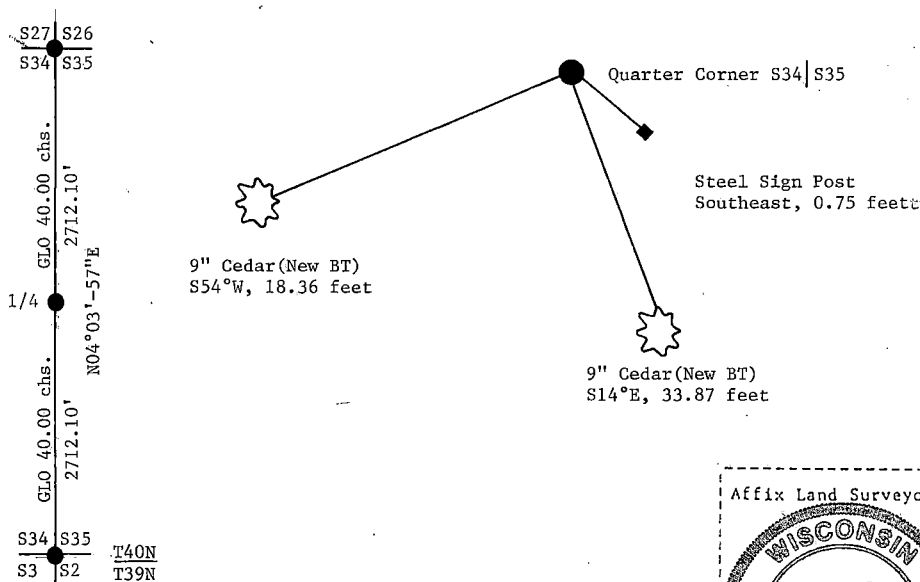
- (e) Describe any material discrepancy between the location of the corner as restored or reestablished and the location of that corner as previously restored or reestablished by distance and direction. Show the discrepancy on the plan view drawing under (d), above. Show the distances between the corner as previously restored or reestablished and (1) the corner as restored or reestablished, and (2) to at least 2 of the witness monuments shown on the drawing in (d), above.

See drawing below.

- (f) Was the corner restored through acceptance of (1) an obliterated evidence location, or, (2) a found perpetuated location?

- (g&h) Was the corner reestablished through lost corner proportionate methods? If so, show the method, including the directions and distances to other public land survey corners used as evidence or used for proportioning in determining the corner location?

Re-established through lost corner proportionate methods.



(i) William B. Cochrane

(Type or print name) certify that the corner location shown on this record was determined by me or under my direction and control and that this U.S. Public Land Survey Monument Record is correct and complete to the best of my knowledge and belief.

William B. Cochrane March 25, 1992
Signature Date

Survey requested by: Don Dork 3/23/92
District Ranger Date

Stock No. 26273
DOCUMENT NUMBER

145388

State of Wisconsin }
County of Forest } ss.

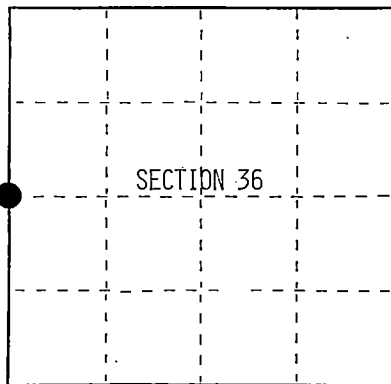
I, William B. Cochran, do hereby
certify that on the 14th day
of August, 1991, I found
evidence of the West Quarter
corner of Section 36
Township 40, North, Range
13 East, Fourth Principal Meridian,
as described hereon; and that from this evidence
I established a new monument and accessories
as described hereon to perpetuate the original
location of this corner.

Resident witnesses:

.....

.....

.....



○ = Corner monument restored.

U.S. PUBLIC LAND SURVEY MONUMENT RECORD

Index No. X-21

History of original corner establishment:

Original Government Survey in 1865 by William E. Daugherty. North between Sections 35 and 36, at 40.00 chains, set Quarter Section Post, from which the following bear;

Sugar	14"	N88°E	14 lks.
Birch	-12"	N17°W	24 lks.

Description of corner evidence found:

No evidence of the original corner was found.

I established the corner position at mid-point and on line between the Northwest and Southwest Section Corners of Section 36.

Description of monument and accessories I established to perpetuate the original location of this corner.

At the corner position, set a 2½ inch diameter aluminum pipe monument, 3 feet long, 2½ feet in the ground, with an aluminum cap stamped; T40N R13E, 1/4, S35, S36, 1991, S-1107. From which the following new blazed and scribed bearing trees bear;

Maple	12"	N78°E	13.43 feet
Maple	11"	S05°E	21.87 feet
Iron Pipe		S88°-36'-53"E	81.15 feet
Steel Sign Post		East	0.50 feet

Dated at Hiles, Wis., this 19th day of February, 1992

Signature William B. Cochran Title Land Surveyor Registration No. S-1107
(County Surveyor, Registered Land Surveyor, or other duly authorized official)

Office of Register of Deeds, County of Forest, I hereby certify that the within instrument was filed in this office for record on the 31st day of August, 1992 at 10:15 o'clock A. M.

Paul A. Schaeffer
(Register of Deeds)

By _____ Deputy

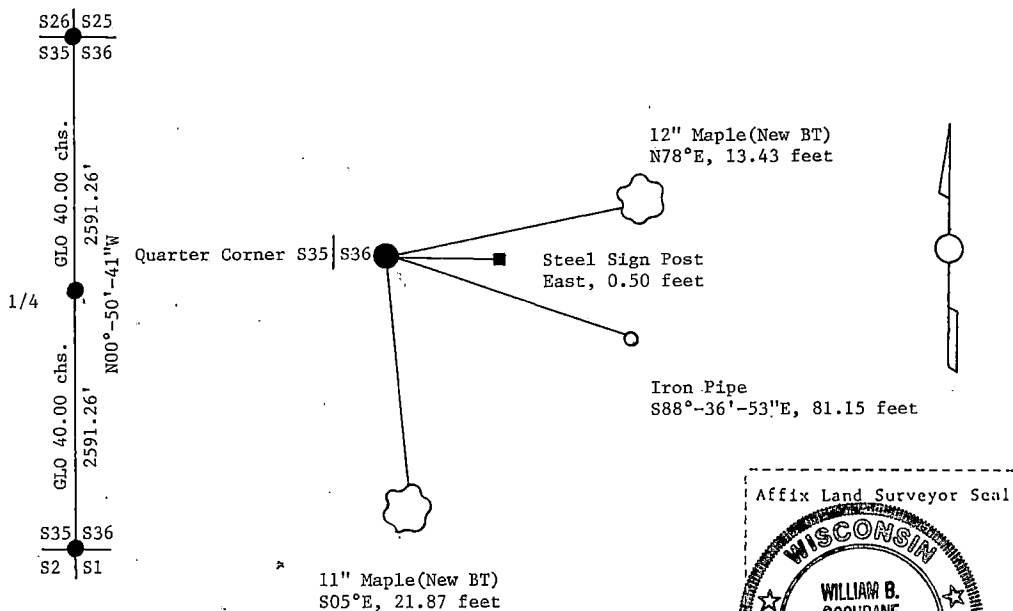
441013352000

- (e) Describe any material discrepancy between the location of the corner as restored or reestablished and the location of that corner as previously restored or reestablished by distance and direction. Show the discrepancy on the plan view drawing under (d), above. Show the distances between the corner as previously restored or reestablished and (1) the corner as restored or reestablished, and (2) to at least 2 of the witness monuments shown on the drawing in (d), above.

A survey was made in 1979 by James D. Rein, RLS of the section line between sections 35 and 36 to restore the Northwest Section Corner of section 36, the West Quarter Corner of section 36 and to establish the North sixteenth corner between sections 35 and 36. Mr. Rein's Northwest section corner located the improvements near the section corner in section 35. Are residents claimed that these improvements should actually be in Section 36. After an extensive search of the tax records in the Forest County Court House and deeds of the properties in the NW 1/4 of section 36 and the NE 1/4 of Section 35 and set of survey field notes of Raymond Leigh from 1939 the corner positions as set by James D. Rein were found to be out of position.

- (f) Was the corner restored through acceptance of (1) an obliterated evidence location, or, (2) a found perpetuated location?


- (gkh) Was the corner reestablished through lost corner proportionate methods? If so, show the method, including the directions and distances to other public land survey corners used as evidence or used for proportioning in determining the corner location?
Re-established through lost corner proportionate methods.



- (i) William B. Cochrane
(Type or print name) certify that the corner location shown on this record was determined by me or under my direction and control and that this U.S. Public Land Survey Monument Record is correct and complete to the best of my knowledge and belief.

William B. Cochrane March 25, 1992
Signature Date

Survey requested by: Don Davis 3/23/92
District Ranger Date



CERTIFIED LAND CORNER RESTORATION

State of Wisconsin

County of Forest

ss.

I, JAMES D. REIN, do hereby certify that on the 8th day of November, 1979, I found evidence of the reestablished the One-Quarter corner of Sections 35 and 36 Township 40 North, Range 13 East, Fourth Principal Meridian, as described hereon; and that from this evidence I established a new monument and accessories as described hereon to perpetuate the original location of this corner:

Description of original monument and accessories and subsequent restorations: Wood Post set by William E. Daugherty, Deputy Surveyor in March of 1865 witnessed by a 14" Sugar bearing N88°E, 19 lks. (12.54 feet) and by a 12" Birch bearing N17°W, 24 lks (15.84 feet)

Description of corner evidence found:

I found no acceptable evidence or testimony to determine the position for this corner beyond reasonable doubt. Thus, I established the corner position by single proportionate measurement between the two nearest section corners.

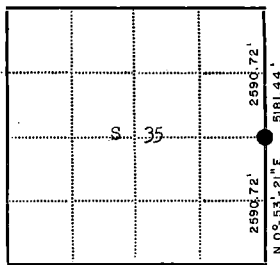
Description of monument and accessories I established to perpetuate the location of this corner:

At proportionate position I set a 2" x 30" iron pipe 24 inches in the ground, witnessed by the following new bearing trees:

15" Maple S54°W, 72.45 feet

14" Maple S20°E, 29.33 feet

Placed scribed cedar post adjacent to monument to witness corner position.



● - Corner monument restored

□ -

Resident witnesses, _____

Dated at Minocqua

1979 _____Signature James D. Rein Title Reg. Land Surveyor

(County Surveyor, Registered Land Surveyor, or other duly authorized official)

Surveyors Registration No. S-1234DOCUMENT NO. 117219Office of Register of Deeds County of Forest

I hereby certify that the within instrument was filed in this office for record on the 5th day of December, 1979, and was filed in Book No. Restorations Page No. X 21 of County Records.

Signature Eugene S. Satisfy Title Register of Deeds

Township 39 North, Range 13 East, Section 35, Index No. X 21, Page No. _____

44013352000

X21

CERTIFIED LAND CORNER RESTORATION

State of Wisconsin

County of Forest

ss.

I Jean F. Resvick, do hereby certify that on the 8 day of September, 1976, I found evidence of the Southeast Section corner of Section 31 Township 40 North Range 13 East, Fourth Principal Meridian, as described hereon; and that from this evidence I established a new monument and accessories as described hereon to perpetuate the original location of this corner:

Description of original monument and accessories and subsequent restorations:

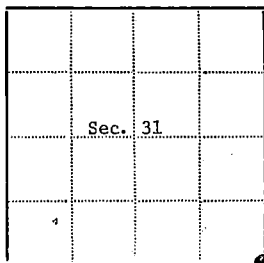
Surveyed in 1858 by Alfred Millard
West between Sections 5 & 32. 80.0 chains set post corner of
Sections 5, 6, 31 & 32
Tamarack, 11", N40°E, 39 lks.
Tamarack, S25°E, 15 lks.
Cedar, 12", S55°W, 16 lks.
Cedar, 9", N56°W, 27 lks.
3.9 chains East stream 10 lks. wide runs South
5.0 chains West leave swamp, bears North & South

Description of corner evidence found:

6"x30" scribed cedar post
Cedar stump, N60°W, 27 lks, scribed fallen cedar
Tamarack stump, N38°E, 39 lks., scribed fallen log
Tamarack stump, S25°E, 15 lks., B.T. scribe found

Description of monument and accessories I established to perpetuate the location of this corner:

At the corner position determined from the evidence of the original bearing trees, set a 2 inch inside diameter galvanized pipe, 5 feet long, filled with concrete with a brass cap stamped: T40N, R13E, S31, S32, S6, S5, T39N, 1977, S-802
From which the following bear:
Cedar, 10", N30°E, 22.14 feet
Cedar, 8", S20°E, 22.19 feet
Cedar 9", S18°W, 24.98 feet
Set a steel sign post SE, 0.5 feet



● - Corner monument restored

□ -

Resident witnesses.....

Dated at Rhineland Wisconsin, this 19 day of July 1977...

Signature Jean F. Resvick Title Land Surveyor
(County Surveyor, Registered Land Surveyor, or other duly authorized official)

Surveyors Registration No. S-802 DOCUMENT NUMBER 113311

Office of Register of Deeds County of Forest

I hereby certify that the within instrument was filed in this office for record on the 13th day of February, 1978, and was filed in Book No. _____ Page No. _____ of County Records.

Signature Eugene J. Statymp Title Register of Deeds

Township 40 North Range 13 East Section 31 Index No. 7-5 Page No. _____

44013310000

25

CERTIFIED LAND CORNER RESTORATION

State of Wisconsin }
County of Forest } ss.

I Jean F. Resvick, do hereby certify that on the 10 day of September, 1976, I found evidence of the Southeast Section corner of Section 33 Township 40 North Range 13 East Fourth Principal Meridian, as described hereon; and that from this evidence I established a new monument and accessories as described hereon to perpetuate the original location of this corner:

Description of original monument and accessories and subsequent restorations:

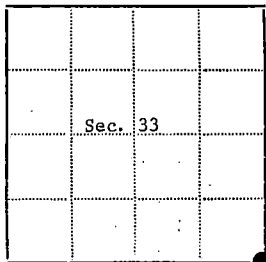

Surveyed in 1858 by Alfred Millard.
West between sections 3 and 24. 80.0 chains set post corner to sections 3, 4, 33 and 34.
Cedar, 7, N25°E, 11 lks.
Tamarack, 14, S80°E, 2 lks
Spruce, 7, S45°W, 21 lks.
Cedar, 12, N80°W, 12 lks.

Description of corner evidence found:

4"x4" fallen and very rotten wood post and old post point
From the post point: Tamarack stump, bears S80°E, 2 lks.
Cedar stump, bears N25°E, 11 lks.
Cedar stump, bears N80°W, 12 lks.
No evidence of the spruce

Description of monument and accessories I established to perpetuate the location of this corner:

Replaced the post point with a 2 inch inside diameter, galvanized pipe, 5 feet long, filled with concrete, with a brass cap stamped:
T40N R13E, S33, S34, T39N, S3, S4, 1977, S-802
From which the following bear:
Cedar, 7", N47°E, 6.63 feet
Cedar 7", S66°E, 6.70 feet
Cedar, 12", S52°W, 13.64 feet
Cedar 7", N61°W, 17.70 feet
Set a steel sign post, NW, 0.50 ft.



● - Corner monument restored

□ -

Resident witnesses.....

Dated at Rhinelanders Wisconsin, this 20 day of July 1977.

Signature Jean F. Resvick Title Land Surveyor
(County Surveyor, Registered Land Surveyor, or other duly authorized official)

Surveyors Registration No. S-802 DOCUMENT NUMBER 113312

Office of Register of Deeds County of Forest

I hereby certify that the within instrument was filed in this office for record on the 13th day of February, 1978, and was filed in Book No. _____ Page No. _____ of County Records.

Signature Eugene Stutzman Title Register of Deeds

Township 40 North Range 13 East Section 33 Index No. Z-13 Page No. _____

44013330000

213

U.S. PUBLIC LAND SURVEY MONUMENT RECORD

Index No. Z-25

State of Wisconsin }
County of Forest } ss.

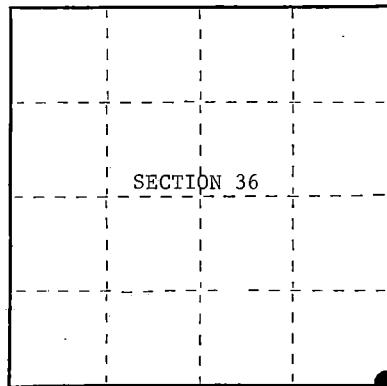
I William B. Cochrane, do hereby
certify that on the 10th day
of July, 1985, I found
evidence of the Southeast Section
corner of Section 36
Township 40, North, Range
13 East, Fourth Principal Meridian,
as described hereon; and that from this evidence
I established a new monument and accessories
as described hereon to perpetuate the original
location of this corner.

Resident witnesses:

David Brownell

Tony Tillman

State Plane Co-ordinates
N- 268,235.0080
E-2,305,625.7740



○ = Corner monument restored.

History of original corner establishment:

Original Government Survey in 1858 by Artemas Curtis.

Corner restored on July 10th, 1975, by William B. Cochrane, a Registered Land Surveyor with the U.S. Forest Service.

See Certified Land Corner Restoration Certificate #108556, filed in the Registrar of Deeds Office in the Forest County Courthouse.

Description of corner evidence found:

Found monument as described and in place, from which the following bear;

Balsam	13"	S54°E	71.08 feet
Balsam	12"	S 3°W	95.81 feet
Steel Sign Post		SE	0.50 feet

Description of monument and accessories I established to perpetuate the original location of this corner.

Re-set Steel Sign Post NW 2.00 feet

Dated at Hiles, Wis., this 10th day of February, 1987

Signature William B. Cochrane title Land Surveyor Registration No. S-1107
(County Surveyor, Registered Land Surveyor, or other duly authorized official)

Office of Register of Deeds, County of Forest, I hereby certify that the within
instrument was filed in this office for record on the 11th day of March, 1987
at 3:30 o'clock P. M.

Paul Ackermann
(Register of Deeds)

By _____ Deputy


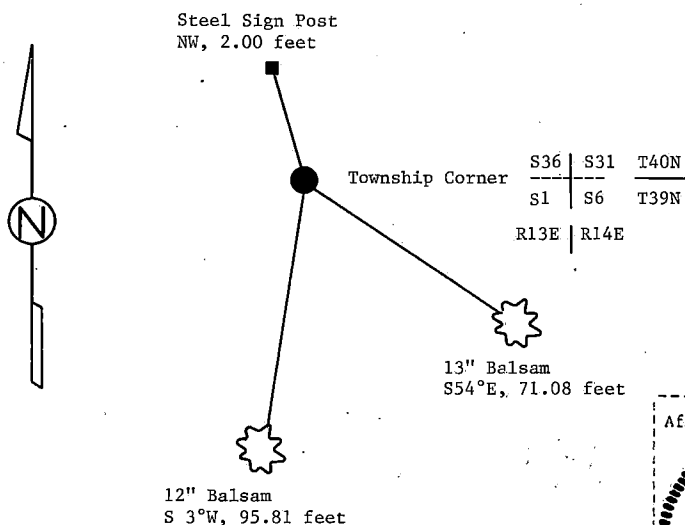
- (e) Describe any material discrepancy between the location of the corner as restored or reestablished and the location of that corner as previously restored or reestablished by distance and direction. Show the discrepancy on the plan view drawing under (d), above. Show the distances between the corner as previously restored or reestablished and (1) the corner as restored or reestablished, and (2) to at least 2 of the witness monuments shown on the drawing in (d), above.

See drawing below.

- (f) Was the corner restored through acceptance of (1) an obliterated evidence location, or, (2) a found perpetuated location?

Restored through acceptance of a found perpetuated location.

- (g&h) Was the corner reestablished through lost corner proportionate methods? If so, show the method, including the directions and distances to other public land survey corners used as evidence or used for proportioning in determining the corner location?



- (i) I, William B. Cochrane
(type or print name) certify that the corner location shown on this record was determined by me or under my direction and control and that this U.S. Public Land Survey Monument Record is correct and complete to the best of my knowledge and belief.

William B. Cochrane February 10, 1987
Signature Date

Survey requested by: Edward [Signature] 3-9-87

District Ranger

Date