

Stock No. 26273

DOCUMENT NUMBER 132424

U.S. PUBLIC LAND SURVEY MONUMENT RECORD

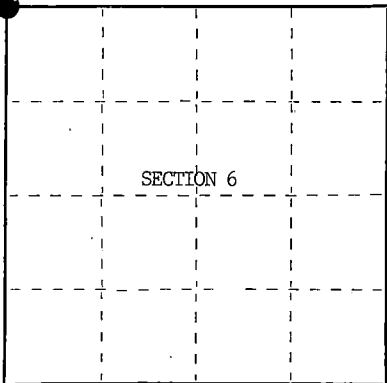
Index No. A-1

State of Wisconsin }
County of Forest } ss.

I, William B. Cochrane, do hereby certify that on the 30th day of July, 1986, I found evidence of the Northwest Section corner of Section 6 Township 40 North, Range 14 East, Fourth Principal Meridian, as described hereon; and that from this evidence I established a new monument and accessories as described hereon to perpetuate the original location of this corner.

Resident witnesses:

David Brownell



○ = Corner monument restored.

History of original corner establishment:

Original Government Survey in 1858 by Alfred Millard. Dependent Resurvey in 1945 by Hugh B. Crawford. North between Sections 1 and 6, 40.89 chains, intersect the Fourth Standard Parallel North. Set a concrete monument, 2 feet long, 6 inches in dia., 18 inches in the ground, with an iron post in center, and a brass cap mkd; T41N R14E, S31, S1, S6, R13E, R14E, T40N, CC, 1945. From which the following bear;
Poplar 4" S54°45'E 48 lks. (31.68 feet)
Elm 12" S10°15'W 129½ lks. (85.47 feet)

Description of corner evidence found:

Found monument as described and in place, from which the following bear;

| | | |
|----------------|----------|------------|
| Poplar (Stump) | S54°45'E | 31.68 feet |
| Elm (Stump) | S10°15'W | 85.47 feet |

Description of monument and accessories I established to perpetuate the original location of this corner.

No Bearing Trees Available.

| | | |
|-----------------|-------|-----------|
| Steel Sign Post | North | 1.00 feet |
|-----------------|-------|-----------|

Dated at Hiles, Wis., this 25th day of September, 1986

Signature William B. Cochrane Title Land Surveyor Registration No. S-1107
(County Surveyor, Registered Land Surveyor, or other duly authorized official)

Office of Register of Deeds, County of Forest, I hereby certify that the within instrument was filed in this office for record on the 11th day of March, 1987 at 3:30 o'clock P. M.

Paul Achenbacher
(Register of Deeds)

By _____ Deputy

44013360000

- (e) Describe any material discrepancy between the location of the corner as restored or reestablished and the location of that corner as previously restored or reestablished by distance and direction. Show the discrepancy on the plan view drawing under (d), above. Show the distances between the corner as previously restored or reestablished and (1) the corner as restored or reestablished, and (2) to at least 2 of the witness monuments shown on the drawing in (d), above.

See drawing below.

- (f) Was the corner restored through acceptance of (1) an obliterated evidence location, or, (2) a found perpetuated location?

Restored through acceptance of a found perpetuated location.

- (g&h) Was the corner reestablished through lost corner proportionate methods? If so, show the method, including the directions and distances to other public land survey corners used as evidence or used for proportioning in determining the corner location?

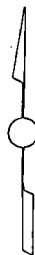
Steel Sign Post
North, 1.00 feet



Closing Township Corner

S31 T41N
S1 S6 T40N

R13E R14E



Affix Land Surveyor Seal



- (i) I, William B. Cochrane
(type or print name) certify that the corner location shown on this record was determined by me or under my direction and control and that this U.S. Public Land Survey Monument Record is correct and complete to the best of my knowledge and belief.

William B. Cochrane
Signature

October 14, 1986
Date

Certificate ready for filing:

Edward J. [Signature]
District Ranger

3-9-87
Date

Stock No. 26273

DOCUMENT NUMBER 132425

U.S. PUBLIC LAND SURVEY MONUMENT RECORD

Index No. A-3

State of Wisconsin }
 County of Forest } ss.

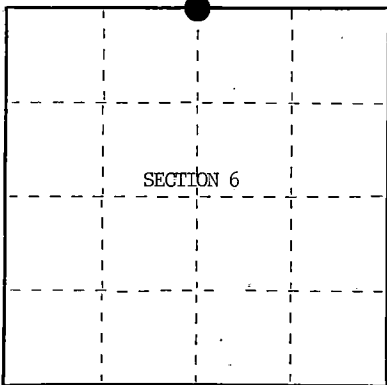
I, William B. Cochran, do hereby
 certify that on the 22nd day
 of July, 1986, I found
 evidence of the North Closing Quarter
 corner of Section 6
 Township 40 North, Range
 14 East, Fourth Principal Meridian,
 as described hereon; and that from this evidence
 I established a new monument and accessories
 as described hereon to perpetuate the original
 location of this corner.

Resident witnesses:

David Brownell

Tony Tillman

Bill Cochran



○ = Corner monument restored.

History of original corner establishment:

NONE

Description of corner evidence found:

NONE

The corner position is established at proportionate distance between the Northeast and Northwest Section Corners of Section 6, and on line between the Standard Quarter Section Corner of Section 31 and the Standard Section Corner common to Sections 31 and 32, T41N R14E.

Description of monument and accessories I established to perpetuate the original location of this corner.

At the corner position, set a 2½ inch diameter aluminum pipe monument, 3 feet long, 2½ feet in the ground, with an aluminum cap stamped; T41N R14E, S31, S6, N1/4, CC, T40N, 1986, S-1107. From which the following new blazed and scribed bearing trees bear;

| | | | |
|-----------------|-----|-------|------------|
| Cedar | 12" | N48°E | 33.39 feet |
| Y. Birch | 14" | S82°E | 33.95 feet |
| Steel Sign Post | | North | 0.50 feet |

Dated at Hiles, Wis., this 28th day of October, 1986

Signature William B. Cochran, Title Land Surveyor Registration No. S-1107
 (County Surveyor, Registered Land Surveyor, or other duly authorized official)

Office of Register of Deeds, County of Forest
 instrument was filed in this office for record on the 11th day of March, 1987
 at 3:30 o'clock P. M.

Paul Boehm
 (Register of Deeds)

By Deputy

44114310020


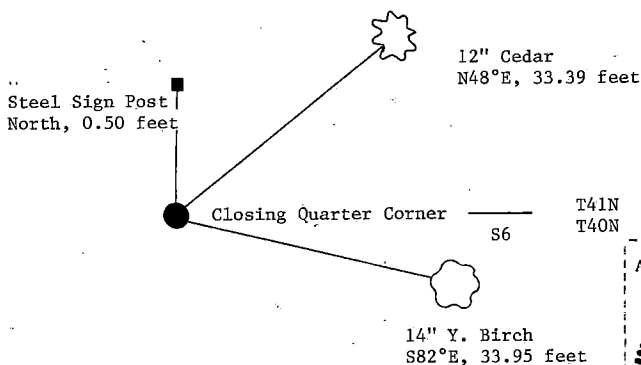
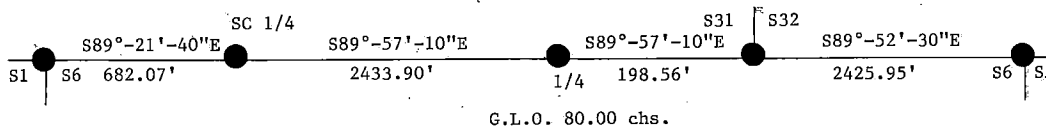
- (e) Describe any material discrepancy between the location of the corner as restored or reestablished and the location of that corner as previously restored or reestablished by distance and direction. Show the discrepancy on the plan view drawing under (d), above. Show the distances between the corner as previously restored or reestablished and (1) the corner as restored or reestablished, and (2) to at least 2 of the witness monuments shown on the drawing in (d), above.

See drawing below.

- (f) Was the corner restored through acceptance of (1) an obliterated evidence location, or, (2) a found perpetuated location?

- (g&h) Was the corner reestablished through lost corner proportionate methods? If so, show the method, including the directions and distances to other public land survey corners used as evidence or used for proportioning in determining the corner location?

Established through lost corner proportionate methods.



- (i) I, William B. Cochrane
(type or print name) certify that the corner location shown on this record was determined by me or under my direction and control and that this U.S. Public Land Survey Monument Record is correct and complete to the best of my knowledge and belief.

William B. Cochrane November 5, 1986
Signature Date

Certificate ready for filing: Edward J. [Signature] 3-9-87
District Ranger Date

U.S. PUBLIC LAND SURVEY MONUMENT RECORD

Index No. A-5

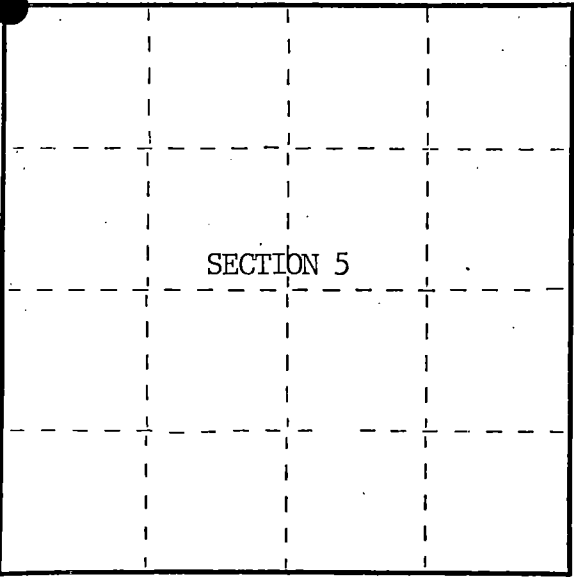
State of Wisconsin }
County of Forest } ss.

I, William B. Cochrane, do hereby
certify that on the 23rd day
of July, 19.86, I found
evidence of the Northwest Closing Section
corner of Section 5
Township 40, North, Range
14 East, Fourth Principal Meridian,
as described hereon; and that from this evidence
I established a new monument and accessories
as described hereon to perpetuate the original
location of this corner.

Resident witnesses:

David Brownell

Tony Tillman



○ = Corner monument restored.

History of original corner establishment:

Original Government Survey in 1865 by William E. Daugherty. North between Sections 5 and 6, at 81.10 chains, intersect 4th Correction Line 289 links West of the Standard Quarter Section Corner of Section 31, T41N R14E. At the corner position set a Wood Post, from which the following bear;

| | | | |
|-------|-----|-------|---------|
| Birch | 14" | S49°E | 40 lks. |
| Birch | 8" | S14°W | 35 lks. |

Description of corner evidence found:

No corner evidence was recovered.

The corner position is re-established at proportionate distance and on line between the Standard Section Corner common to Sections 31 and 32, and the Standard Quarter Section Corner of Section 32.

Description of monument and accessories I established to perpetuate the original location of this corner.

At the corner position, set a 2½ inch diameter aluminum pipe monument, 3 feet long, 2½ feet in the ground, with an aluminum cap stamped; T41N R14E, S32, S5, S6, CC, T40N, 1986, S-1107. From which the following new blazed and scribed bearing trees bear;

| | | | |
|-----------------|----|-------|------------|
| Spruce | 6" | N63°E | 22.21 feet |
| Spruce | 7" | N62°W | 12.45 feet |
| Steel Sign Post | | NE | 1.00 feet |

Dated at Hiles, Wis., this 28th day of October, 19.86

Signature William B. Cochrane Title Land Surveyor Registration No. S-1107
(County Surveyor, Registered Land Surveyor, or other duly authorized official)

Office of Register of Deeds, County of Forest, I hereby certify that the within
instrument was filed in this office for record on the 11th day of March, 19.87
at 3:30 o'clock P. M.

Paul Aschenbrenner
(Register of Deeds)

By Deputy

FORM NO. 985-A

H.C. Miller Company

Stock No. 26273

DOCUMENT NUMBER 132426

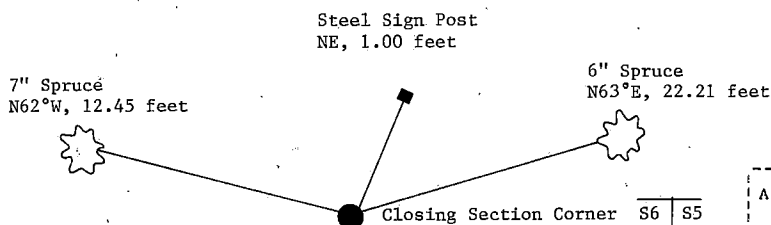
44-1431-0000

- See drawing below.

- (g&h) Was the corner reestablished through lost corner proportionate methods? If so, show the method, including the directions and distances to other public land survey corners used as evidence or used for proportioning in determining the corner location?

Diagram illustrating the section layout for S31-S32-S6-S5-SC 1/4. The section is defined by the following distances and bearings:

- S31 to S32: G.L.O. 39.65 chs.
- S32 to S6: G.L.O. 3711 lks.
- S6 to S5: G.L.O. 289 lks.
- S5 to SC 1/4: 188.92'
- S31 to S6: 2425.95'
- Bearing from S6 to S5: S89°-52'-30"E



- (i) William B. Cochrane
(type or print name); certify that the corner location shown on this record was determined by me or under my direction and control and that this U.S. Public Land Survey Monument Record is correct and complete to the best of my knowledge and belief.

William B. Cochrane November 5, 1986
Signature Date

~~Certificate ready for filing.~~

District Ranger

Date _____

Stock No. 26273

DOCUMENT NUMBER 132427

U.S. PUBLIC LAND SURVEY MONUMENT RECORD

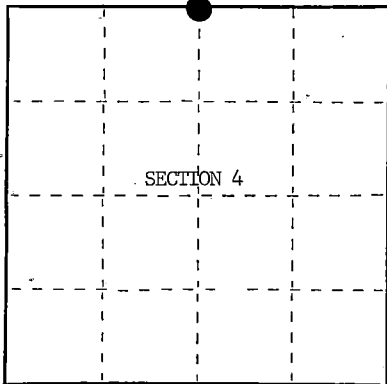
A-11
Index No.
 State of Wisconsin }
 County of Forest } ss.

I William B. Cochrane, do hereby
 certify that on the 23rd day
 of June, 1986, I found
 evidence of the North Closing Quarter
 corner of Section 4
Township 40, North, Range
14 East, Fourth Principal Meridian,
 as described hereon; and that from this evidence
 I established a new monument and accessories
 as described hereon to perpetuate the original
 location of this corner.

Resident witnesses:

David Brownell

Tony Tillman



○ = Corner monument restored.

History of original corner establishment:

NONE

Description of corner evidence found:

NONE

The corner position is established at proportionate distance between the Northeast and Northwest Section Corners of Section 4, and on line between the Standard Quarter Section Corner of Section 33 and the Standard Section Corner common to Sections 33 and 34, T41N R14E.

Description of monument and accessories I established to perpetuate the original location of this corner.

At the corner position, set a 2½ inch diameter aluminum pipe monument, 3 feet long, 2½ feet in the ground, with an aluminum cap stamped; T41N R14E, CN1/4C, S4, 1986, S-1107. From which the following new blazed and scribed bearing trees bear;

| | | | |
|-----------------|----|-------|------------|
| Maple | 6" | N19°E | 10.79 feet |
| Maple | 7" | S46°E | 19.81 feet |
| Steel Sign Post | | West | 1.00 feet |

Dated at Hiles, Wis., this 28th day of October, 1986
 Signature William B. Cochrane Title Land Surveyor Registration No. S-1107
 (County Surveyor, Registered Land Surveyor, or other duly authorized official)

Office of Register of Deeds, County of Forest, I hereby certify that the within
 instrument was filed in this office for record on the 11th day of March, 1987
 at 3:30 o'clock P. M.

Paul A. Schenck
 (Register of Deeds)

By _____ Deputy


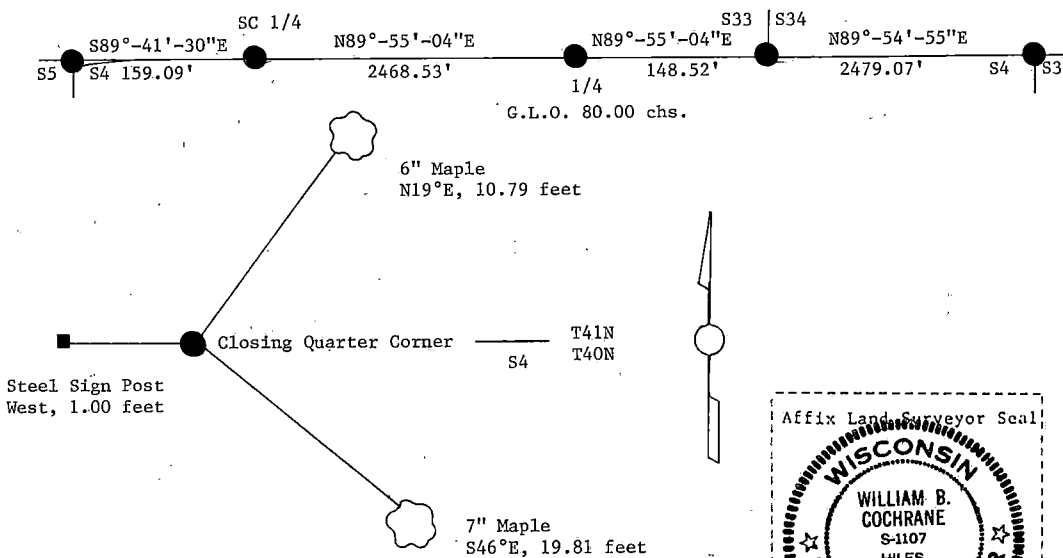
44114330020

- (e) Describe any material discrepancy between the location of the corner as restored or reestablished and the location of that corner as previously restored or reestablished by distance and direction. Show the discrepancy on the plan view drawing under (d), above. Show the distances between the corner as previously restored or reestablished and (1) the corner as restored or reestablished, and (2) to at least 2 of the witness monuments shown on the drawing in (d), above.

See drawing below.

- (f) Was the corner restored through acceptance of (1) an obliterated evidence location, or, (2) a found perpetuated location?

- (g&h) Was the corner reestablished through lost corner proportionate methods? If so, show the method, including the directions and distances to other public land survey corners used as evidence or used for proportioning in determining the corner location?
Established through lost corner proportionate methods.



- (i) I, William B. Cochrane
(type or print name) certify that the corner location shown on this record was determined by me or under my direction and control and that this U.S. Public Land Survey Monument Record is correct and complete to the best of my knowledge and belief.

William B. Cochrane November 5, 1986
Signature Date

Certificate ready for filing: [Signature] 3-9-87
District Ranger Date

Stock No. 26273

DOCUMENT NUMBER 132428

U.S. PUBLIC LAND SURVEY MONUMENT RECORD

Index No. A-13

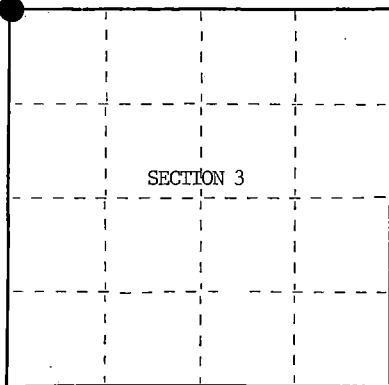
State of Wisconsin }
County of Forest } ss.

I, William B. Cochran, do hereby certify that on the 23rd day of July, 1986, I found evidence of the Northwest Closing Section corner of Section 3, Township 40 North, Range 14 East, Fourth Principal Meridian, as described hereon; and that from this evidence I established a new monument and accessories as described hereon to perpetuate the original location of this corner.

Resident witnesses:

David Brownell

Tony Tillman



○ = Corner monument restored.

History of original corner establishment:

Original Government Survey in 1865 by William E. Daugherty. North between Sections 3 and 4, at 80.19 chains, intersect 4th Correction Line, 2.13 chains West of the Standard Quarter Section Corner of Section 33, T41N R14E. At the corner position, set a Wood Post, from which the following bear;

| | | | |
|---------|-----|-------|---------|
| Hemlock | 12" | S89°E | 24 lks. |
| Hemlock | 10" | S50°W | 10 lks. |

Description of corner evidence found:

No corner evidence was recovered.

The corner position is re-established at proportionate distance and on line between the Standard Section Corner common to Sections 33 and 34, and the Standard Quarter Section Corner of Section 34, T41N R14E.

Description of monument and accessories I established to perpetuate the original location of this corner.

At the corner position, set a 2½ inch diameter aluminum pipe monument, 5 feet long, 4 feet in the ground, with an aluminum cap stamped; T41N R14E, S34, S3, S4, CC, T40N, 1986, S-1107. From which the following new blazed and scribed bearing trees bear;

| | | | |
|-----------------|-----|-------|------------|
| Cedar | 8" | N53°E | 18.32 feet |
| Cedar | 7" | S30°E | 23.82 feet |
| Cedar | 12" | N26°W | 28.23 feet |
| Steel Sign Post | | West | 1.00 feet |

Dated at Hiles, Wis., this 28th day of October, 1986

Signature William B. Cochran Title Land Surveyor Registration No. S-1107
(County Surveyor, Registered Land Surveyor, or other duly authorized official)

Office of Register of Deeds, County of Forest, I hereby certify that the within instrument was filed in this office for record on the 11th day of March, 1987 at 3:30 o'clock P. M.

Paul Aschenbrenner
(Register of Deeds)

By Deputy

44114330000


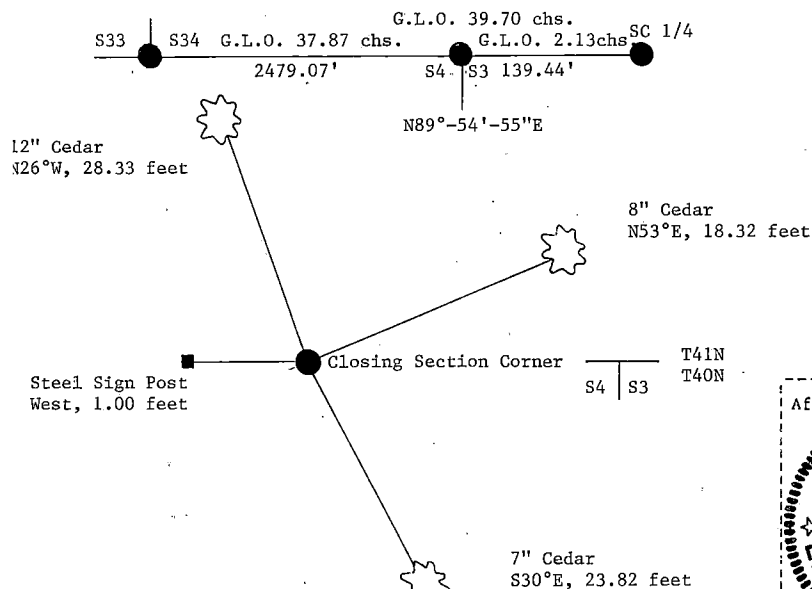
- (e) Describe any material discrepancy between the location of the corner as restored or reestablished and the location of that corner as previously restored or reestablished by distance and direction. Show the discrepancy on the plan view drawing under (d), above. Show the distances between the corner as previously restored or reestablished and (1) the corner as restored or reestablished, and (2) to at least 2 of the witness monuments shown on the drawing in (d), above.

See drawing below.

- (f) Was the corner restored through acceptance of (1) an obliterated evidence location, or, (2) a found perpetuated location?

- (g&h) Was the corner reestablished through lost corner proportionate methods? If so, show the method, including the directions and distances to other public land survey corners used as evidence or used for proportioning in determining the corner location?

Re-established through lost corner proportionate methods.



- (i) I, William B. Cochrane
(type or print name) certify that the corner location shown on this record was determined by me or under my direction and control and that this U.S. Public Land Survey Monument Record is correct and complete to the best of my knowledge and belief.

William B. Cochrane November 5, 1986
Signature Date

Certificate ready for filing: 3981
District Ranger Date

U.S. PUBLIC LAND SURVEY MONUMENT RECORD

Index No. A-15

State of Wisconsin }
County of Forest } ss.

History of original corner establishment:

NONE

Description of corner evidence found:

NONE

The corner position is established at proportionate distance between the Northeast and Northwest Section Corners of Section 3, and on line between the Standard Quarter Section Corner of Section 34 and the Standard Section Corner common to Sections 34 and 35, T41N R14E.

Description of monument and accessories I established to perpetuate the original location of this corner.

At the corner position, set a 2½ inch diameter aluminum pipe monument, 5 feet long, 3½ feet in the ground, with an aluminum cap stamped; T41N R14E, S34, S3, N1/4, CC, 1986, S-1107. From which the following new blazed and scribed bearing trees bear;

| | | | |
|-----------------|-----|-------|------------|
| Tamarack | 6" | S29°W | 11.91 feet |
| Tamarack | 10" | N39°W | 27.08 feet |
| Steel Sign Post | | NW | 1.00 feet |

Dated at Hiles, Wis., this 28th day of October, 19 86

Signature William B. Cochrane Title Land Surveyor Registration No. S-1107
(County Surveyor, Registered Land Surveyor, or other duly authorized official)

Office of Register of Deeds, County of Forest, I hereby certify that the within instrument was filed in this office for record on the 11th day of March, 19 87 at 3:30 o'clock P. M.

Paul Aschmussen
(Register of Deeds)

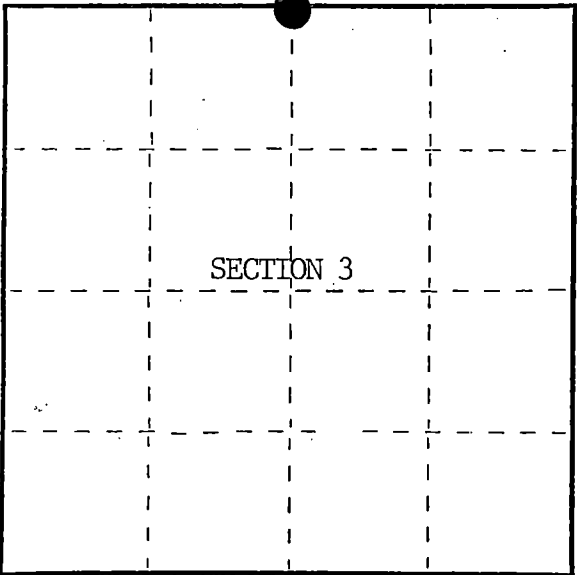
By _____ Deputy

I William B. Cochrane, do hereby certify that on the 23rd day of July, 19 86, I found evidence of the North Closing Quarter corner of Section 3 Township 40, North, Range 14 East, Fourth Principal Meridian, as described hereon; and that from this evidence I established a new monument and accessories as described hereon to perpetuate the original location of this corner.

Resident witnesses:

David Brownell

Tony Tillman



○ = Corner monument restored.

441 14340020

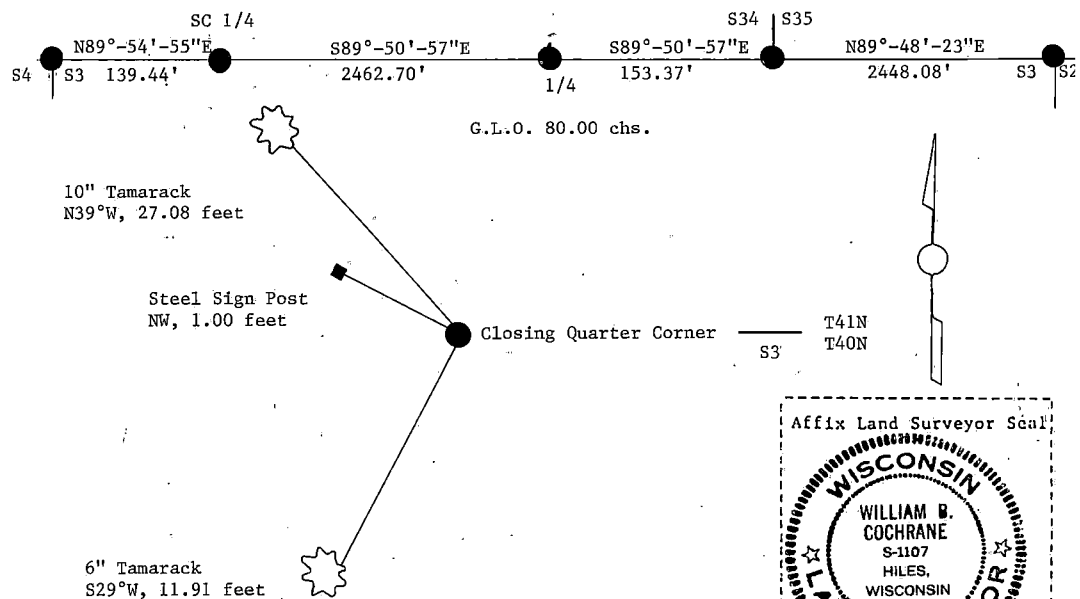
- (e) Describe any material discrepancy between the location of the corner as restored or reestablished and the location of that corner as previously restored or reestablished by distance and direction. Show the discrepancy on the plan view drawing under (d), above. Show the distances between the corner as previously restored or reestablished and (1) the corner as restored or reestablished, and (2) to at least 2 of the witness monuments shown on the drawing in (d), above.

See drawing below.

- (f) Was the corner restored through acceptance of (1) an obliterated evidence location, or, (2) a found perpetuated location?

- (g&h) Was the corner reestablished through lost corner proportionate methods? If so, show the method, including the directions and distances to other public land survey corners used as evidence or used for proportioning in determining the corner location?

Established through lost corner proportionate methods.



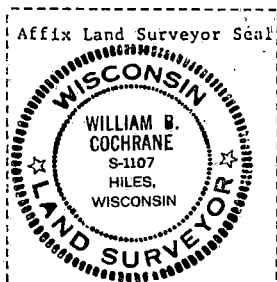
- (i) I, William B. Cochrane
(type or print name) certify that the corner location shown on this record was determined by me or under my direction and control and that this U.S. Public Land Survey Monument Record is correct and complete to the best of my knowledge and belief.

William B. Cochrane November 5, 1986
Signature Date

Certificate ready for filing:

Edward J. [Signature]
District Ranger

37-87
Date



U.S. PUBLIC LAND SURVEY MONUMENT RECORD

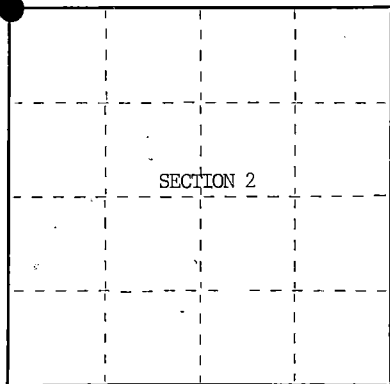
Index No. A-17

State of Wisconsin }
County of Forest } ss.

I, William B. Cochran, do hereby certify that on the 5th day of December, 1984, I found evidence of the Northwest Closing Section corner of Section 2 Township 40, North, Range 14 East, Fourth Principal Meridian, as described hereon; and that from this evidence I established a new monument and accessories as described hereon to perpetuate the original location of this corner.

Resident witnesses:

Tony Tillman



○ = Corner monument restored.

History of original corner establishment:

Original Government Survey in 1865 by William E. Daugherty. North between Sections 2 and 3, 79.85 chains, set Section Corner post to Sections 2 and 3, from which the following bear;

| | | | |
|--------|----|-------|---------|
| Spruce | 6" | S11°W | 22 lks. |
| Spruce | 4" | S51°E | 45 lks. |

Intersect correction line 2.60 chains West of the Standard Quarter Corner of Section 35, T41N R14E.

Description of corner evidence found:

No corner evidence was recovered.

The corner position was re-established at proportionate distance and on line between the Standard Quarter Corner of Section 35 and the Standard Section Corner common to Sections 34 and 35, T41N R14E.

Description of monument and accessories I established to perpetuate the original location of this corner.

At the re-established corner position, set a 2½" diameter aluminum pipe monument, 5 feet long, 4½ feet in the ground, with an aluminum cap stamped; T41N R14E, S2, S3, T40N, 1984, S-1107. From which the following new blazed and scribed bearing trees bear;

| | | | |
|-----------------|----|-------|------------|
| Spruce | 3" | S42°E | 14.41 feet |
| Spruce | 5" | S34°W | 52.43 feet |
| Steel Sign Post | | SW | 0.50 feet |

Dated at Hiles, Wis., this 2nd day of January, 19 86

Signature William B. Cochran Title Land Surveyor Registration No. S-1107
(County Surveyor, Registered Land Surveyor, or other duly authorized official)

Office of Register of Deeds, County of Forest, I hereby certify that the within instrument was filed in this office for record on the 11th day of March, 19 87 at 3:30 o'clock P. M.

Paul Aschenbrenner
(Register of Deeds)

By _____ Deputy

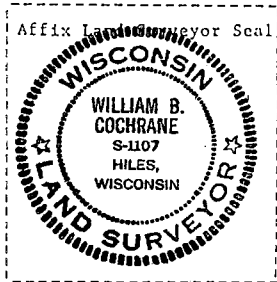
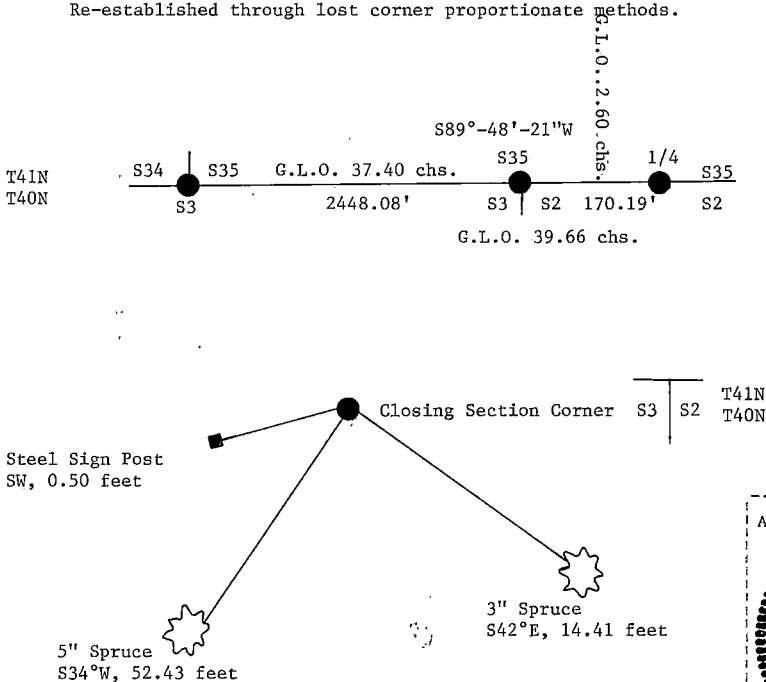
(e) Describe any material discrepancy between the location of the corner as restored or reestablished and the location of that corner as previously restored or reestablished by distance and direction. Show the discrepancy on the plan view drawing under (d), above. Show the distances between the corner as previously restored or reestablished and (1) the corner as restored or reestablished, and (2) to at least 2 of the witness monuments shown on the drawing in (d), above.

See drawing below.

(f) Was the corner restored through acceptance of (1) an obliterated evidence location, or, (2) a found perpetuated location?

(g&h) Was the corner reestablished through lost corner proportionate methods? If so, show the method, including the directions and distances to other public land survey corners used as evidence or used for proportioning in determining the corner location?

Re-established through lost corner proportionate methods.



(i) I, William B. Cochrane
(type or print name) certify that the corner location shown on this record was determined by me or under my direction and control and that this U.S. Public Land Survey Monument Record is correct and complete to the best of my knowledge and belief.

William B. Cochrane October 14, 1986
Signature Date

Certificate ready for filing: [Signature] 3987
District Ranger Date

Stock No. 26273

DOCUMENT NUMBER 132431

U.S. PUBLIC LAND SURVEY MONUMENT RECORD

Index No. A-19

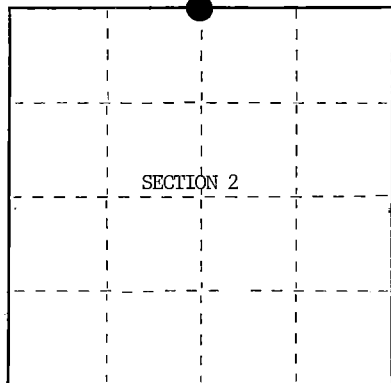
State of Wisconsin }
County of Forest ss.

I, William B. Cochran, do hereby
certify that on the 3rd day
of February, 1986, I found
evidence of the North Closing Quarter
corner of Section 2
Township 40, North, Range
14 East, Fourth Principal Meridian,
as described hereon; and that from this evidence
I established a new monument and accessories
as described hereon to perpetuate the original
location of this corner.

Resident witnesses:

David Brownell

Tony Tillman



○ = Corner monument restored.

History of original corner establishment:

NONE

Description of corner evidence found:

NONE

The corner position was established at mid-point between the Northeast and Northwest
Section Corners of Section 2 and on line between the Standard Section Corner common to
Sections 35 and 36, and the Standard South Quarter Corner of Section 35, T41N R14E.

Description of monument and accessories I established to perpetuate the original location of this corner.

At the corner position, set a 2½ inch diameter aluminum pipe monument, 3 feet long,
2½ feet in the ground, with an aluminum cap stamped; T41N, R14E, CC, N1/4, S2, T40N,
1986, S-1107. From which the following new blazed and scribed bearing trees bear;

| | | | |
|-----------------|-----|-------|------------|
| Maple | 10" | N79°E | 15.01 feet |
| Maple | 10" | S43°E | 34.18 feet |
| Steel Sign Post | | NW | 1.00 feet |

Dated at Hiles Wis., this 23rd day of March, 19 86.

Signature William B. Cochran Title Land Surveyor Registration No. S-1107
(County Surveyor, Registered Land Surveyor, or other duly authorized official)

Office of Register of Deeds, County of Forest, I hereby certify that the within
instrument was filed in this office for record on the 11th day of March, 19 87
at 3:30 o'clock P. M.

Paul A. Schaeffer
(Register of Deeds)

By _____ Deputy

441 14 35 00 20

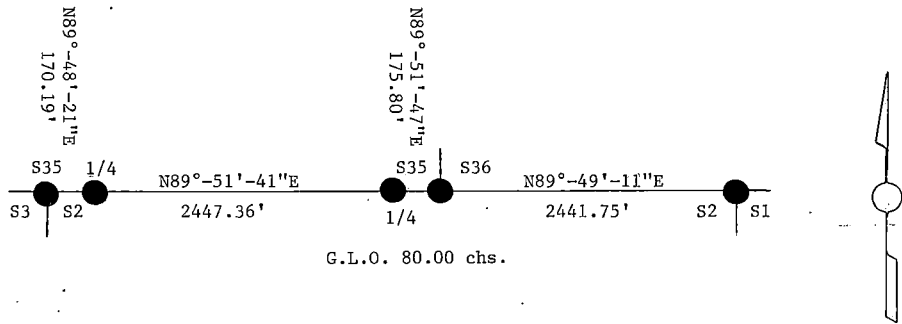
(e) Describe any material discrepancy between the location of the corner as restored or reestablished and the location of that corner as previously restored or reestablished by distance and direction. Show the discrepancy on the plan view drawing under (d), above. Show the distances between the corner as previously restored or reestablished and (1) the corner as restored or reestablished, and (2) to at least 2 of the witness monuments shown on the drawing in (d), above.

See drawing below.

(f) Was the corner restored through acceptance of (1) an obliterated evidence location, or, (2) a found perpetuated location?

Established through proportionate methods.

(g&h) Was the corner reestablished through lost corner proportionate methods? If so, show the method, including the directions and distances to other public land survey corners used as evidence or used for proportioning in determining the corner location?




Steel Sign Post
NW, 1.00 feet

10" Maple(New bearing tree)
N79°E, 15.01 feet

Closing North Quarter Corner

S35 T41N
S2 T40N

10" Maple(New bearing tree)
S43°E, 34.18 feet



(i) I, William B. Cochrane
(type or print name) certify that the corner location shown on this record was determined by me or under my direction and control and that this U.S. Public Land Survey Monument Record is correct and complete to the best of my knowledge and belief.

William B. Cochrane October 14, 1986
Signature Date

Certificate ready for filing: [Signature] 3987
District Ranger Date

Stock No. 26273

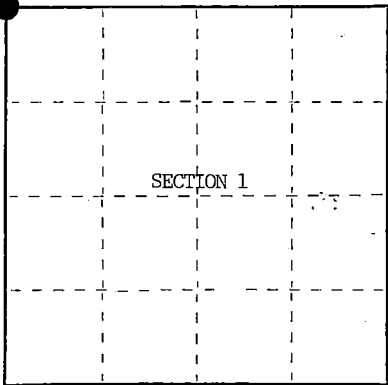
DOCUMENT NUMBER 132432

State of Wisconsin }
County of Forest } ss.

I, William B. Cochrane, do hereby
certify that on the 27th day
of August, 1984, I found
evidence of the Northwest Closing Corner
corner of Section 1
Township 40 North, North, Range
14 East, Fourth Principal Meridian,
as described hereon; and that from this evidence
I established a new monument and accessories
as described hereon to perpetuate the original
location of this corner.

Resident witnesses:

Tony Tillman



○ = Corner monument restored.

U.S. PUBLIC LAND SURVEY MONUMENT RECORD

Index No. A-21

History of original corner establishment:

Original Government Survey in 1865 by William E. Daugherty. North between Sections 1 and 2, 79.41 chains, set Section Corner Post to Sections 1 and 2, from which the following bear;

| | | | |
|-------|-----|-------|----------|
| Birch | 14" | S16°E | 159 lks. |
| Fir | 4" | S36°W | 84 lks. |

Intersect correction line 37.27 chains East of Corner to Sections 35 and 36, T41N R14E.

Description of corner evidence found:

No corner evidence was recovered.

The corner position was re-established at proportionate distance and on line between the Standard Quarter Corner of Section 36, and the Standard Section Corner common to Sections 35 and 36, T41N R14E.

Description of monument and accessories I established to perpetuate the original location of this corner.

At the re-established corner position, set a 2½" diameter aluminum pipe monument, 5 feet long, 4 feet in the ground, with an aluminum cap stamped; T41N R14E, S1, S2, T40N, 1984, S-1107. From which the following new blazed and scribed bearing trees bear;

| | | | |
|-----------------|----|-------|-------------|
| Aspen | 6" | N40°E | 105.80 feet |
| Aspen | 9" | North | 91.30 feet |
| Steel Sign Post | | NW | 1.60 feet |

Dated at Hiles, Wis., this 23rd day of December, 1985.

Signature William B. Cochrane Title Land Surveyor Registration No. S-1107
(County Surveyor, Registered Land Surveyor, or other duly authorized official)

Office of Register of Deeds, County of Forest, I hereby certify that the within instrument was filed in this office for record on the 11th day of March, 1987 at 3:30 o'clock P. M.

Paul Aschenbrenner
(Register of Deeds)

By _____ Deputy

44114 350000

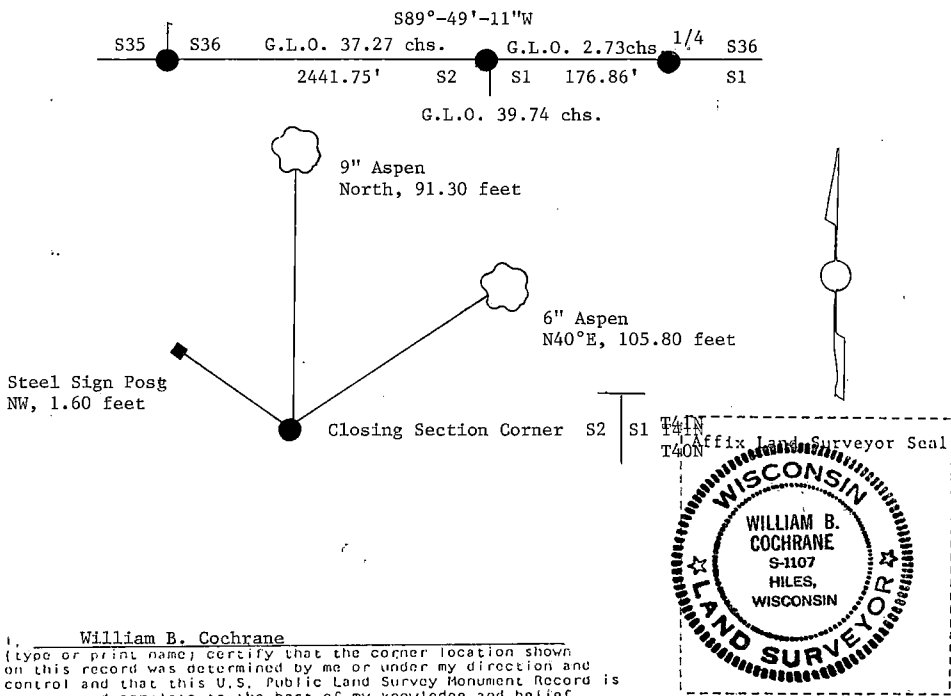
(e) Describe any material discrepancy between the location of the corner as restored or reestablished and the location of that corner as previously restored or reestablished by distance and direction. Show the discrepancy on the plan view drawing under (d), above. Show the distances between the corner as previously restored or reestablished and (1) the corner as restored or reestablished, and (2) to at least 2 of the witness monuments shown on the drawing in (d), above.

See drawing below.

(f) Was the corner restored through acceptance of (1) an obliterated evidence location, or, (2) a found perpetuated location?

(g&h) Was the corner reestablished through lost corner proportionate methods? If so, show the method, including the directions and distances to other public land survey corners used as evidence or used for proportioning in determining the corner location?

Re-established through lost corner proportionate methods.



(i) I, William B. Cochrane
(type or print name) certify that the corner location shown on this record was determined by me or under my direction and control and that this U.S. Public Land Survey Monument Record is correct and complete to the best of my knowledge and belief.

William B. Cochrane October 14, 1986
Signature Date

Certificate ready for filing: [Signature] 3987
District Ranger Date

U.S. PUBLIC LAND SURVEY MONUMENT RECORD

Index No. A-23

State of Wisconsin }
County of Forest } ss.

History of original corner establishment:

None

I, William B. Cochrane, do hereby certify that on the 23rd day of August, 1984, I found evidence of the North Closing Quarter corner of Section 1 Township 40, North, Range 14 East, Fourth Principal Meridian, as described hereon; and that from this evidence I established a new monument and accessories as described hereon to perpetuate the original location of this corner.

Description of corner evidence found:

None

The corner position was re-established at proportionate distance between the Northeast and Northwest Closing Section Corners of Section 1, and on line between the Standard Quarter Corner of Section 36 and the Standard Section Corner common to Sections 36 and 31, Ranges 14 and 15 East.

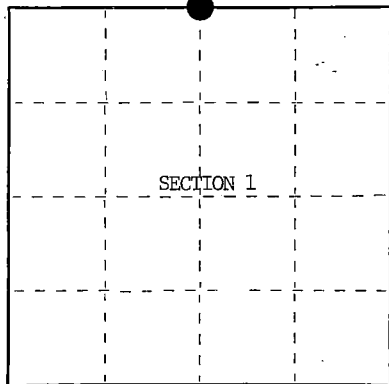
Resident witnesses:

Tony Tillman

Description of monument and accessories I established to perpetuate the original location of this corner.

At the re-established corner position, set a $2\frac{1}{2}$ " diameter aluminum pipe monument, 3 feet long, $2\frac{1}{2}$ feet in the ground, with an aluminum cap stamped; T41N R14E, C1/4C, S1, T40N, 1984, S-1107. From which the following new blazed and scribed bearing trees bear;

| | | | |
|-----------------|-----|-------|------------|
| Spruce | 10" | S69°E | 8.93 feet |
| Spruce | 8" | S15°W | 13.89 feet |
| Steel Sign Post | | SW | 0.50 feet |



○ = Corner monument restored.

Dated at Hiles, Wis., this 23rd day of December, 1985

Signature William B. Cochrane Title Land Surveyor Registration No. S-1107
(County Surveyor, Registered Land Surveyor, or other duly authorized official)

Office of Register of Deeds, County of Forest, I hereby certify that the within instrument was filed in this office for record on the 11th day of March, 1987 at 3:30 o'clock P. M.

Paul Aschenbrenner
(Register of Deeds)

By _____ Deputy

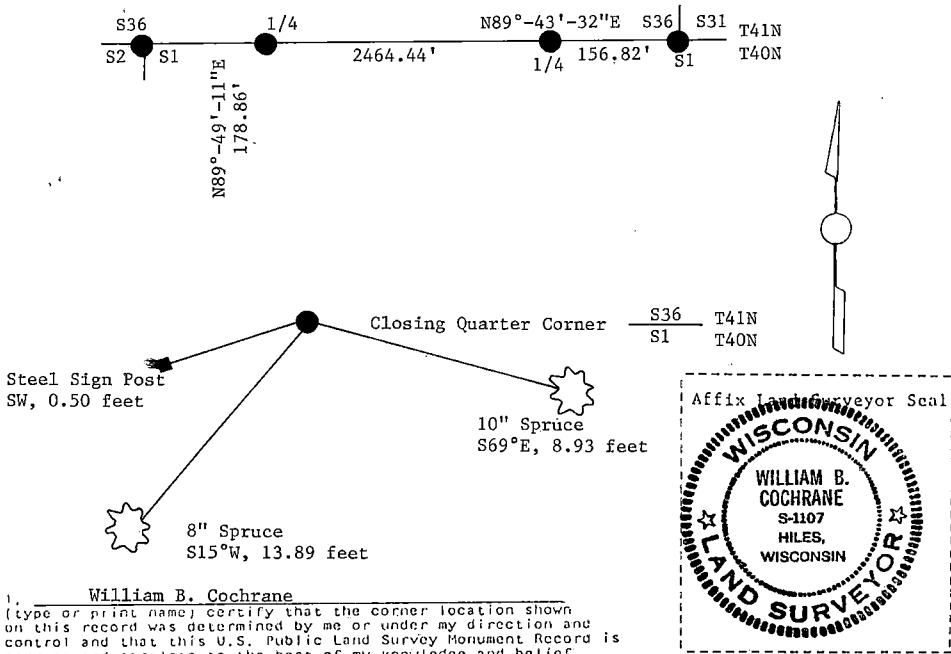
(e) Describe any material discrepancy between the location of the corner as restored or reestablished and the location of that corner as previously restored or reestablished by distance and direction. Show the discrepancy on the plan view drawing under (d), above. Show the distances between the corner as previously restored or reestablished and (1) the corner as restored or reestablished, and (2) to at least 2 of the witness monuments shown on the drawing in (d), above.

See drawing below.

(f) Was the corner restored through acceptance of (1) an obliterated evidence location, or, (2) a found perpetuated location?

(g&h) Was the corner reestablished through lost corner proportionate methods? If so, show the method, including the directions and distances to other public land survey corners used as evidence or used for proportioning in determining the corner location?

Re-established through lost corner proportionate methods.



(i) I, William B. Cochrane (type or print name) certify that the corner location shown on this record was determined by me or under my direction and control and that this U.S. Public Land Survey Monument Record is correct and complete to the best of my knowledge and belief.

William B. Cochrane October 14, 1986
Signature Date

Certificate ready for filing: 3-9-87
District Ranger Date

U.S. PUBLIC LAND SURVEY MONUMENT RECORD

Index No. A-25

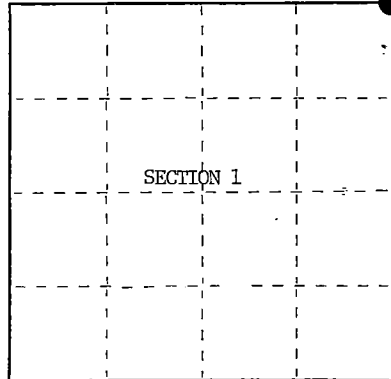
State of Wisconsin }
County of Forest } ss.

I, William B. Cochran, do hereby certify that on the 29th day of July, 1986 I found evidence of the Closing Northeast Section corner of Section 1 Township 40, North, Range 14 East, Fourth Principal Meridian, as described hereon; and that from this evidence I established a new monument and accessories as described hereon to perpetuate the original location of this corner.

Resident witnesses:

David Brownell

Tony Tillman



○ = Corner monument restored.

History of original corner establishment:

Original Government Survey in 1858 by Artemas Curtis. Dependent Resurvey in 1945 by Hugh B. Crawford. North between Sections 1 and 6, 38.55 chains, intersect Fourth Standard Paralell North. Set a concrete monument, 2 feet long, 6 inches dia., 18 inches in the ground, with an iron post in center, and a brass cap mkd; T41N, R15E, S31, S1, S6, R14E, R15E, T40N, CC, 1945. From which the following bear;

| | | | |
|---------|-----|----------|------------------------|
| J. Pine | 2" | S58°30'E | 62½ lks. (41.25 feet) |
| Poplar | 10" | S72°15'W | 155 lks. (102.30 feet) |

In 1966, Jean Resvick, a Land Surveyor with the U.S. Forest Service, blazed and scribed the following new bearing trees;

| | | | |
|----------------------|----|-------|------------|
| R. Pine | 5" | S33°W | 8.60 feet |
| R. Pine | 6" | S72°W | 25.65 feet |
| 4"x4" Wood Sign Post | | SW | 2.00 feet |

Found monument as described and in place, from which the following bear;

| | | | |
|----------------|-----|----------|------------|
| J. Pine | 10" | S58°30'E | 41.25 feet |
| R. Pine | 7" | S33°00'W | 8.60 feet |
| R. Pine | 10" | S72°00'W | 25.65 feet |
| Wood Sign Post | | SW | 2.00 feet |

Description of monument and accessories I established to perpetuate the original location of this corner.

None

Dated at Hiles, Wis., this 8th day of October, 1986

Signature William B. Cochran Title Land Surveyor Registration No. S-1107
(County Surveyor, Registered Land Surveyor, or other duly authorized official)

Office of Register of Deeds, County of Forest, I hereby certify that the within instrument was filed in this office for record on the 11th day of March, 1987 at 3:30 o'clock P. M.

Paul Aschenbrenner
(Register of Deeds)

By _____ Deputy

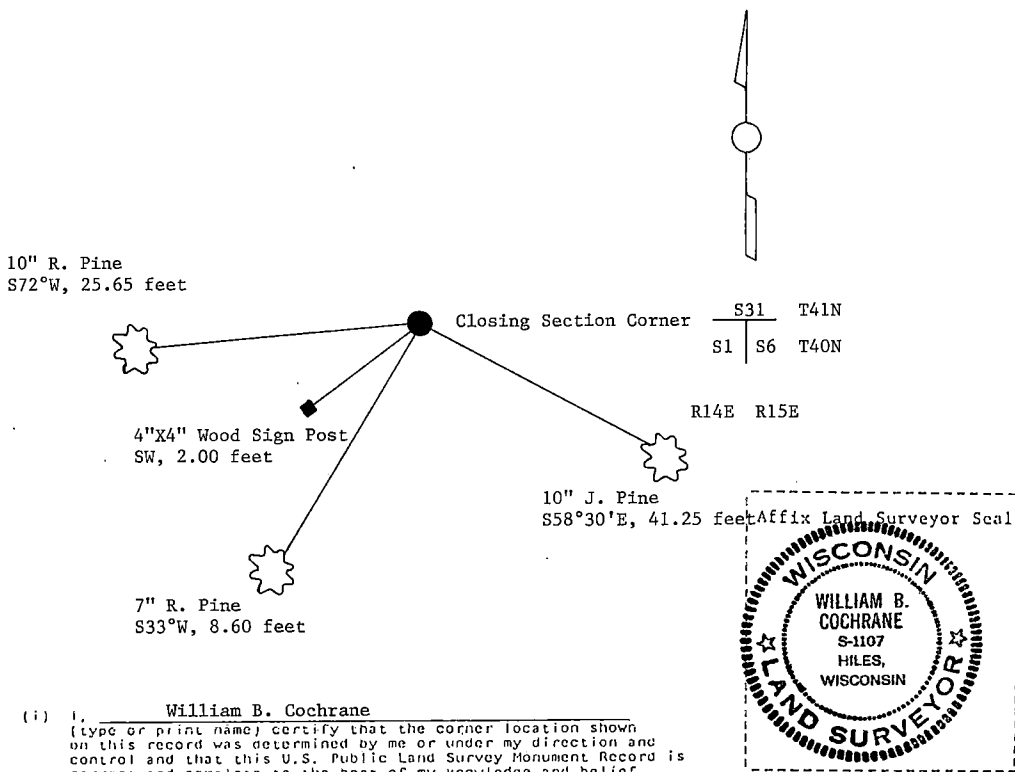
(e) Describe any material discrepancy between the location of the corner as restored or reestablished and the location of that corner as previously restored or reestablished by distance and direction. Show the discrepancy on the plan view drawing under (d), above. Show the distances between the corner as previously restored or reestablished and (1) the corner as restored or reestablished, and (2) to at least 2 of the witness monuments shown on the drawing in (d), above.

See drawing below.

(f) Was the corner restored through acceptance of (1) an obliterated evidence location, or, (2) a found perpetuated location?

Restored through acceptance of a found perpetuated location.

(g&h) Was the corner reestablished through lost corner proportionate methods? If so, show the method, including the directions and distances to other public land survey corners used as evidence or used for proportioning in determining the corner location?



(i) I, William B. Cochrane
(type or print name) certify that the corner location shown
on this record was determined by me or under my direction and
control and that this U.S. Public Land Survey Monument Record is
correct and complete to the best of my knowledge and belief.

William B. Cochrane October 14, 1986
Signature Date

Certificate ready for filing:

David L. Lacy
District Ranger

3-9-87
Date

CERTIFIED LAND CORNER RESTORATION

State of Wisconsin

County of Forest

ss.

I, Jean F. Resvick, do hereby certify that on the 16th day of November, 1966, I found evidence of the Northeast section corner of Section 1 Township 40 North, Range 14 East, Fourth Principal Meridian, as described hereon; and that from this evidence I established a new monument and accessories as described hereon to perpetuate the original location of this corner:

Description of original monument and accessories and subsequent restorations:

Original survey in 1858.
Dependent resurvey in 1944, 1945 and 1950 by Hugh B. Crawford.
Set a concrete monument, 24 ins. long, 6 ins. diam., 18 ins. in the ground, with an iron post, 23 ins. long, 1 in. diam., embedded in center, with brass cap marked:

TH1N R15E
S31
S1 S6
R14E R15E
TH1N
CC
1945

from which the following bearing trees bear:

Jack pine 2, S58°30'E, 62½ lks.

Poplar 10, S72°15'W, 155 lks.

Standard corner section 32 and 32,

TH1N, R15E, bears N89°49'E, 44.73 chs.

Description of corner evidence found:

6 inch concrete monument with brass cap marked as described above.

Jack pine 8", S58°30'E, 41.25 ft.

Poplar stump scribed, S72°15'W, 102.3 ft.

Description of ~~monument~~ accessories I established to perpetuate the original location of this corner:

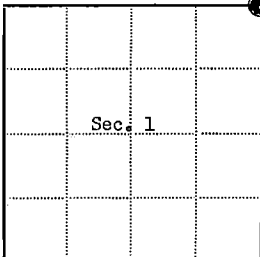
Blazed and scribed the following new bearing trees:

Red pine 5 ins., S33°W, 8.60 ft. or 13.03 lks.

Red pine 6 ins., S72°30'W, 25.65 ft. or 38.86 lks.



4411436000



● = Corner monument restored

□ =

Resident witnesses

Dated at Rhinelanders, Wisconsin, this 21st day of March, 1967.Signature Jean F. Resvick Title Cadastral Surveyor
(County Surveyor, Registered Land Surveyor, or other duly authorized official)Surveyors Registration No. S-802 DOC. NO. 94236Office of Register of Deeds County of ForestI hereby certify that the within instrument was filed in this office for record on the 27th day of February, 1968, and was filed in Book No. I Page No. of County Records.Signature Eugene Stutz Title Register of DeedsTownship 40 North, Range 14 East, Section 1, Index No. A-25, Page No.

A 25

CERTIFIED LAND CORNER RESTORATION

State of Wisconsin

County of Forest

ss.

I, William B. Cochrane, do hereby certify that on the 1st day of October, 1974, I found evidence of the Angle Point 4 corner of Section 35 Township 40 North, Range 14 East, Fourth Principal Meridian, as described hereon; and that from this evidence I established a new monument and accessories as described hereon to perpetuate the original location of this corner:

Description of original monument and accessories and subsequent restorations:

Dependent Resurvey of 1950 by H. B. Crawford.

Adjusted position for Angle Point 4, falls on edge of road.

Set iron post, 30 inches long, 2 inches diameter, 30 inches in the ground with brass cap marked AP4, T40N, R14E, S35, 1950.

Maple 7, N20°30W, 16.5 lks.

Maple 8, S80°45E, 39.5 lks.

Description of corner evidence found:

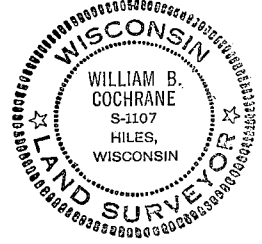
Monument as described above protruding above ground 3 inches and in the travelled track of gravel road.

Maple 13, S81E, 39.5 lks.

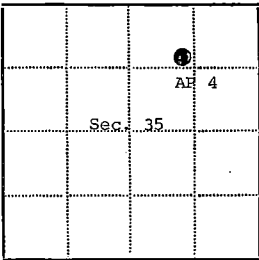
Maple 12, N20W, 16.5 lks.

Description of monument and accessories I established to perpetuate the location of this corner:

Monument was reset 0.50 feet below surface of the road. Bearing trees were painted and bearing tree signs attached.



44014353011



● - Corner monument restored
□ -

Resident witnesses

Dated at Rhinelander Wisconsin, this 16th day of March 1975.

Signature, William B. Cochrane Title, Survey Technician
(County Surveyor, Registered Land Surveyor, or other duly authorized official)

Surveyors Registration No. S-1107 Document Number 106893

Office of Register of Deeds County of Forest

I hereby certify that the within instrument was filed in this office for record on the 31st day of March 1975, and was filed in Book No. Corner Restorations Page No. AP-1 of County Records.

Signature, Eugene Stutzman Title, Register of Deeds

Township 40 North, Range 14 East, Section 35, Index No., Page No.

AP 4

CERTIFIED LAND CORNER RESTORATION

State of Wisconsin

County of Forest

ss.

DOCUMENT NUMBER

99457

I, Jean F. Resvick, do hereby certify that on the 23rd day of September, 1970, I found evidence of the Angle Point 10 ~~corner~~ of Section 8 Township 40 North, Range 14 East, Fourth Principal Meridian, as described hereon; and that from this evidence I established a new ~~monument~~ and accessories as described hereon to perpetuate the original location of this corner:

Description of original monument and accessories and subsequent restorations:

Dependent Resurvey in 1924 by R. W. Livingston. Set iron post, 3 feet long, 2 inches in diameter with brass cap marked AP 10, S8, T40N, R14E, 1924

Maple 18, bears N 1E, 31 lks.

Maple 16, bears S48W, 38 lks.

Description of corner evidence found:

Monument found as described above, AP 11, bears N38°51'W, 12.39 chains
Blowdown mound bears N1E, 20.46 feet
Maple stump, bears S48W, 25.08 feet

Description of ~~monument and~~ accessories I established to perpetuate the original location of this corner:

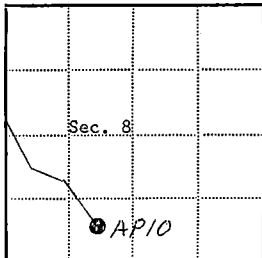
Blazed and scribed the following new bearing trees.

Maple 6, S22E, 17.30 feet

Maple 7, S52W, 7.40 feet

Steel sign post with signs bears south, 1.0 feet from corner.

44014080535



● - Corner monument restored

□ -

Resident witnesses

Dated at Rhinelander, Wisconsin, this 2nd day of Nov, 1970.

Signature Jean F. Resvick Title Cadastral Surveyor
(County Surveyor, Registered Land Surveyor, or other duly authorized official)

Surveyors Registration No. S-802

Office of Register of Deeds County of Forest

I hereby certify that the within instrument was filed in this office for record on the 16th day of March, 1971, and was filed in Book No. 1 Page No. AP-10 of County Records.

Signature Eugene Stutzman Title Register of Deeds

Township 40 N, Range 14 E, Section 8, Index No. AP-10, Page No.

AP 10

CERTIFIED LAND CORNER RESTORATION

State of Wisconsin

County of Forest

ss.

DOCUMENT NUMBER

99456

I, Jean F. Resvick, do hereby certify that on the 23rd day of September, 1970, I found evidence of the Angle Point 11 corner of Section 8 Township 40 North, Range 14 East, Fourth Principal Meridian, as described hereon; and that from this evidence I established a new monument and accessories as described hereon to perpetuate the original location of this corner:

Description of original monument and accessories and subsequent restorations:

Dependent Resurvey in 1924 by R.W. Livingston
 Set iron post, 3 feet long, 2 inches in diameter with brass cap marked;
 T40N, R14E, S8, AP 11, 1924
 Balsam 11, bears S47W, 18 lks.
 Maple 6, bears N5°30'W, 25 lks.

Description of corner evidence found:

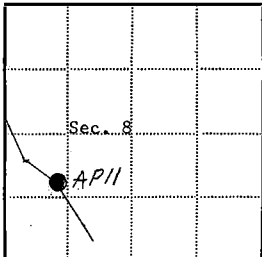
Monument found as described above. AP 10 bears S38°51'E, 12.39 chains
 AP 12 bears N52W, 16.86 chains
 Stump hole bears S47W, 11.88 feet
 Maple 18, bears N5°30'W, 16.50 feet

Description of monument and accessories I established to perpetuate the original location of this corner:

Blazed and scribed the following nee bearing tree;
 Elm 16, S18W, 24.45 feet
 Steel sign post with signs bears SW, 1.0 feet



44014081129



⊗ = Corner monument restored

□ =

Resident witnesses.....

Dated at Rhinelanders Wisconsin, this 2nd day of Nov. 1970.

Signature Jean F. Resvick Title Cadastral Surveyor
 (County Surveyor, Registered Land Surveyor, or other duly authorized official)

Surveyors Registration No. S-802Office of Register of Deeds County of Forest

I hereby certify that the within instrument was filed in this office for record on the 16th day of March, 1971, and was filed in Book No. 1 Page No. AP-11 of County Records.

Signature Eugene Stagny Title Register of Deeds

Township 40 North, Range 14 East, Section 8, Index No. AP-11, Page No. 1

AP 11

CERTIFIED LAND CORNER RESTORATION

State of Wisconsin

County of Forest

ss.

DOCUMENT NUMBER 99455

I, Jean F. Resvick, do hereby certify that on the 23rd day of September, 1970, I found evidence of the Angle Point 12 corner of Section 8 Township 40 North, Range 14 East, Fourth Principal Meridian, as described hereon; and that from this evidence I established a new monument and accessories as described hereon to perpetuate the original location of this corner:

Description of original monument and accessories and subsequent restorations:

Dependent Resurvey in 1924 by R.W. Livingston. Set iron post, 3 feet long, 2 inches in diameter with brass cap marked; T40N, R14E, S8, AP 12, 1924
3 Prong Birch 22, bears S86°30'E, 51 lks.
Balsam 10, bears S37W, 23 lks.

Description of corner evidence found:

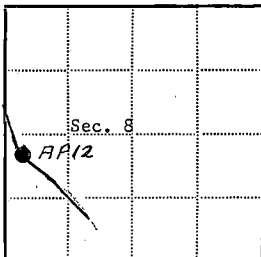
Monument found as described above.
Meander corner bears N30°51'W, 13.10 chains
AP 11, bears S52E, 16.86 chains
Stump mound bears S86°30'E, 33.66 feet
Stump mound bears S37W, 15.18 feet

Description of monument and accessories I established to perpetuate the original location of this corner:

Blazed and scribed the following new bearing trees;
White Spruce 4, S26W, 10.91 feet
White Spruce 4, N81W, 8.72 feet
Steel sign post with signs bears SW, 1.0 feet



44014081838



● = Corner monument restored

□ =

Resident witnesses

Dated at Rhinelander Wisconsin, this 2nd day of Nov. 1970.

Signature Jean F. Resvick Title Cadastral Surveyor
(County Surveyor, Registered Land Surveyor, or other duly authorized official)

Surveyors Registration No. S-802

Office of Register of Deeds County of Forest
I hereby certify that the within instrument was filed in this office for record on the 16th day of March 1971, and was filed in Book No. 1 Page No. AP-12 of County Records.

Signature Eugene Stagny Title Register of Deeds

Township 40 North, Range 14 East, Section 8, Index No. AP-12, Page No.

AP 12

CERTIFIED LAND CORNER RESTORATION

State of Wisconsin

County of Forest

ss.

I William B. Cochrane, do hereby certify that on the 26th day of September, 19 74, I found evidence of the Angle Point 17 corner of Section 26 Township 40 North, Range 14 East, Fourth Principal Meridian, as described hereon; and that from this evidence I established a new monument and accessories as described hereon to perpetuate the original location of this corner:

Description of original monument and accessories and subsequent restorations:

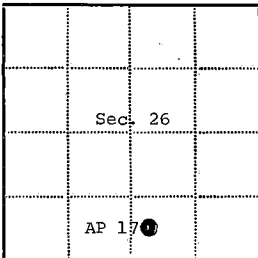

Dependent Resurvey of 1950 by H. B. Crawford.
Adjusted position for Angle Point 17.
Set iron post, 30 inches long, 2 inches diameter, with brass cap marked:
T40N, R14E, AP 17, S26, 1950.
Tamarack 4, S76°45E, 18.5 lks.
White pine 20, S65W, 48 lks.

Description of corner evidence found:

Monument as described above in place.
Tamarack stump, S77E, 18.5 lks.
White pine 21, S65W, 48 lks.

Description of monument and accessories I established to perpetuate the location of this corner:

Blazed and scribed the following new bearing tree:
Tamarack 4, S53E, 11.45 feet.
Set steel sign post 0.50 feet NW of monument.



● - Corner monument restored
□ -

Resident witnesses

Dated at Rhineland Wisconsin, this 26th day of March 19 75.

Signature William B. Cochrane Title Survey Technician
(County Surveyor, Registered Land Surveyor, or other duly authorized official)

Surveyors Registration No. S-1107 Document Number 106890

Office of Register of Deeds County of Forest

I hereby certify that the within instrument was filed in this office for record on the 31st day of March 19 75, and was filed in Book Corner No. Restorations Page No. AP-17 of County Records.

Signature Eugene P. Stutzman Title Register of Deeds

Township 40 North, Range 14 East, Section 26, Index No. 44014260514, Page No. AP17

CERTIFIED LAND CORNER RESTORATION

State of Wisconsin

County of Forest

ss.

I William B. Cochrane, do hereby certify that on the 1st day of October, 1974, I found evidence of the Angle Point 18 corner of 26 Township 40 North, Range 14 East, Fourth Principal Meridian, as described hereon; and that from this evidence I established a new monument and accessories as described hereon to perpetuate the original location of this corner:

Description of original monument and accessories and subsequent restorations:

Dependent Resurvey of 1950 by H. B. Crawford

Adjusted position for Angle Point 18, Set an iron post, 30 inches long, 2 inches diameter, 24 inches in the ground, with brass cap marked: T40N, R14E, S26, AP 18, 1950

Tamarack 4, N12°30'W, 32 lks

Spruce 4, S50°15'W, 14.5 lks

Description of corner evidence found:

Monument as described above, in place

Tamarack 4, dead and down, N12°0'W, 32 lks

Spruce 4, dead and down, S50°W, 14 lks

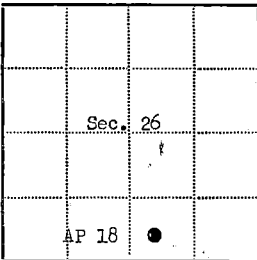
Description of ~~monument and~~ accessories I established to perpetuate the location of this corner:

Placed and scribed the following new bearing trees:

Tamarack 2, S14°W, 4.68 feet

Black spruce 2, N20°E, 16.95 feet

Set steel sign post, 0.5 feet SW of monument



● - Corner monument restored

□ -

Resident witnesses.....

Dated at Rhineland Wisconsin, this 26th day of March 1975..Signature William B. Cochrane Title Survey Technician
(County Surveyor, Registered Land Surveyor, or other duly authorized official)Surveyors Registration No. S-1107 Document Number 106883Office of Register of Deeds County of ForestI hereby certify that the within instrument was filed in this office for record on the 31st day of March 1975, and was filed in Book No. Corner Page No. AP-18 of County Records.Signature Eugene Stutzman Title Register of DeedsTownship 40 North, Range 14 East, Section 26, Index No., Page No.

44014260516

AP 18

Stock No. 26273

DOCUMENT NUMBER 132435

U.S. PUBLIC LAND SURVEY MONUMENT RECORD

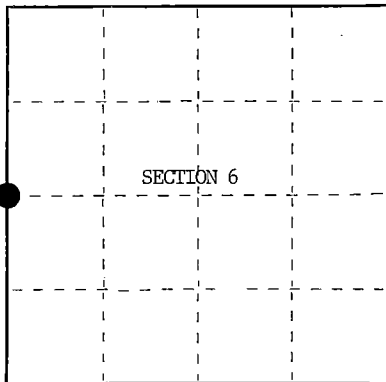
Index No. C-1

State of Wisconsin }
County of Forest } ss.

I, William B. Cochrane, do hereby certify that on the 18th day of August, 1986, I found evidence of the West Quarter corner of Section 6 Township 40, North, Range 14 East, Fourth Principal Meridian, as described hereon; and that from this evidence I established a new monument and accessories as described hereon to perpetuate the original location of this corner.

Resident witnesses:

Tony Tillman



○ = Corner monument restored.

History of original corner establishment:

Original Government Survey in 1858 by Alfred Millard. Dependent Resurvey in 1945 by Hugh B Crawford. North between Sections 1 and 6, 39.80 chains, found a rotted off Cedar Post. No evidence of original bearing trees was recovered. In place of post, set an iron post, 3 feet long, 27 inches in the ground, with a brass cap mkd; 1/4, S1, S6, 1945. From which the following bear;

| | | | |
|--------|----|-------|-----------------------|
| Poplar | 4" | N42°E | 25 lks. (16.50 feet) |
| Poplar | 4" | N44°W | 30½ lks. (20.13 feet) |

Description of corner evidence found:

Found monument as described and in place. No bearing tree evidence was recovered.

Description of monument and accessories I established to perpetuate the original location of this corner.

Blazed and scribed the following new bearing trees;

| | | | |
|-----------------|----|-------|------------|
| Maple | 5" | S11°W | 27.10 feet |
| Maple | 5" | N42°W | 36.40 feet |
| Steel Sign Post | | SW | 1.00 feet |

Dated at Hiles, Wis., this 25th day of September, 19 86

Signature William B. Cochrane Title Land Surveyor Registration No. S-1107
(County Surveyor, Registered Land Surveyor, or other duly authorized official)

Office of Register of Deeds, County of Forest, I hereby certify that the within instrument was filed in this office for record on the 11th day of March, 19 87 at 3:30 o'clock P. M.

Paul Aschenbrenner
(Register of Deeds)

By _____ Deputy

44813012000


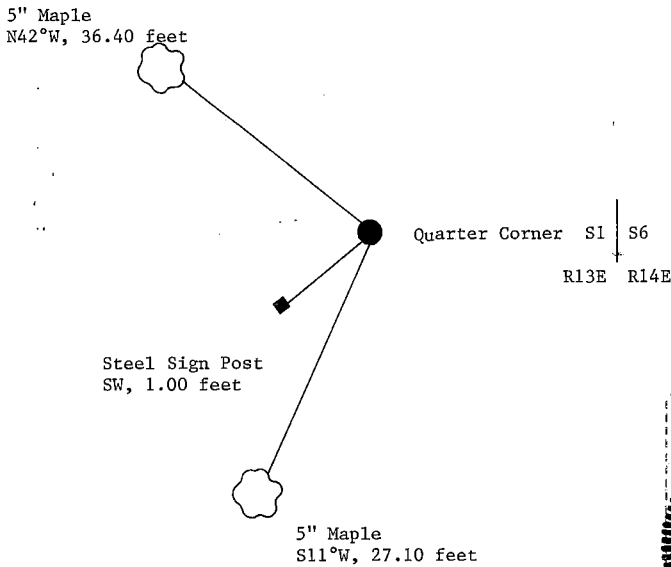
(e) Describe any material discrepancy between the location of the corner as restored or reestablished and the location of that corner as previously restored or reestablished by distance and direction. Show the discrepancy on the plan view drawing under (d), above. Show the distances between the corner as previously restored or reestablished and (1) the corner as restored or reestablished, and (2) to at least 2 of the witness monuments shown on the drawing in (d), above.

See drawing below.

(f) Was the corner restored through acceptance of (1) an obliterated evidence location, or, (2) a found perpetuated location?

Restored through acceptance of a found perpetuated location.

(g&h) Was the corner reestablished through lost corner proportionate methods? If so, show the method, including the directions and distances to other public land survey corners used as evidence or used for proportioning in determining the corner location?



(i) I, William B. Cochrane
[type or print name] certify that the corner location shown
on this record was determined by me or under my direction and
control and that this U.S. Public Land Survey Monument Record is
correct and complete to the best of my knowledge and belief.

William B. Cochrane October 14, 1986
Signature Date

Certificate ready for filing: [Signature] 3987
District Ranger Date

Stock No. 26273

DOCUMENT NUMBER 132436

U.S. PUBLIC LAND SURVEY MONUMENT RECORD

Index No. C-5

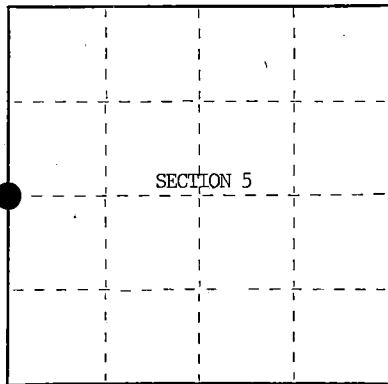
 State of Wisconsin }
 County of Forest ss.

I, William B. Cochran, do hereby certify that on the 7th day of May, 1985, I found evidence of the West Quarter corner of Section 5 Township 40, North, Range 14 East, Fourth Principal Meridian, as described hereon; and that from this evidence I established a new monument and accessories as described hereon to perpetuate the original location of this corner.

Resident witnesses:

David Brownell

Tony Tillman



○ = Corner monument restored.

History of original corner establishment:

Original Government Survey in 1865 by William E. Daugherty. North between Sections 5 and 6, 40.00 chains, set Quarter Section Post to Sections 5 and 6, from which the following bear;

| | | | |
|-------|----|-------|----------|
| Aspen | 6" | S33°E | 118 lks. |
| Aspen | 3" | N11°W | 234 lks. |

Description of corner evidence found:

No corner evidence was recovered.

The corner position was re-established at proportionate distance and on line between the Northwest and Southwest Section Corners of Section 5.

Description of monument and accessories I established to perpetuate the original location of this corner. At the re-established corner position set a 2½" diameter aluminum pipe monument, 5 feet long, 4 feet in the ground, with an aluminum cap stamped; T40N R14E, 1/4, S5, S6, 1985, S-1107. From which the following new blazed and scribed bearing trees bear;

| | | | |
|-----------------|-----|-------|------------|
| Cedar | 7" | N60°E | 12.26 feet |
| Cedar | 10" | S44°E | 30.03 feet |
| Steel Sign Post | | SW | 1.00 feet |

Dated at Hiles, Wis., this 8th day of January, 19 86
 Signature William B. Cochran Title Land Surveyor Registration No. S-1107
 (County Surveyor, Registered Land Surveyor, or other duly authorized official)

Office of Register of Deeds, County of Forest, I hereby certify that the within instrument was filed in this office for record on the 11th day of March, 19 87 at 3:30 o'clock P. M.

Paul Aschbacher
 (Register of Deeds)

By _____ Deputy

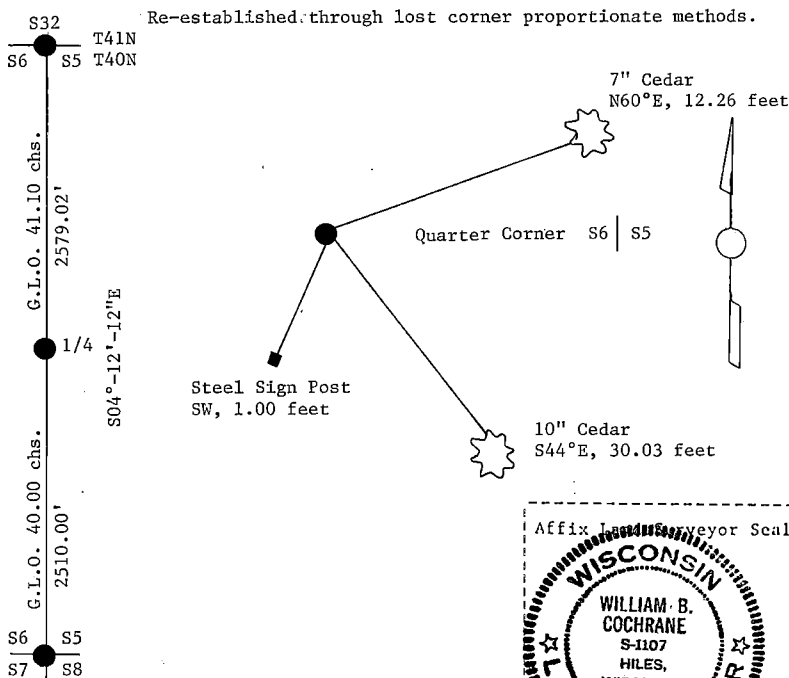
4401406 20000

- (e) Describe any material discrepancy between the location of the corner as restored or reestablished and the location of that corner as previously restored or reestablished by distance and direction. Show the discrepancy on the plan view drawing under (d), above. Show the distances between the corner as previously restored or reestablished and (1) the corner as restored or reestablished, and (2) to at least 2 of the witness monuments shown on the drawing in (d), above.

See drawing below.

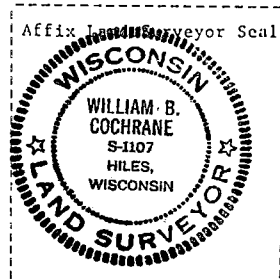
- (f) Was the corner restored through acceptance of (1) an obliterated evidence location, or, (2) a found perpetuated location?

- (g&h) Was the corner reestablished through lost corner proportionate methods? If so, show the method, including the directions and distances to other public land survey corners used as evidence or used for proportioning in determining the corner location?



- (i) I, William B. Cochrane
(type or print name) certify that the corner location shown on this record was determined by me or under my direction and control and that this U.S. Public Land Survey Monument Record is correct and complete to the best of my knowledge and belief.

William B. Cochrane October 14, 1986
Signature Date



Certificate ready for filing: [Signature] 3587
District Ranger Date

Stock No. 26273

DOCUMENT NUMBER 132437

U.S. PUBLIC LAND SURVEY MONUMENT RECORD

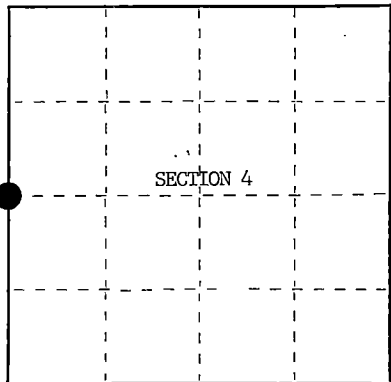
Index No. C-9

State of Wisconsin }
County of Forest ss.

I, William B. Cochran, do hereby certify that on the 2nd day of May, 1985, I found evidence of the West Quarter corner of Section 4 Township 40, North, Range 14 East, Fourth Principal Meridian, as described hereon; and that from this evidence I established a new monument and accessories as described hereon to perpetuate the original location of this corner.

Resident witnesses:

Tony Tillman



○ = Corner monument restored.

History of original corner establishment:

Original Government Survey in 1865 by William E. Daugherty. North between Sections 4 and 5, 40.00 chains, set Quarter Section Post to Sections 4 and 5, from which the following bear;

| | | | |
|-------|----|-------|----------|
| Fir | 5" | N82°E | 24 lks. |
| Birch | 4" | S69°W | 184 lks. |

Description of corner evidence found:

No corner evidence was recovered.

The corner position was re-established at proportionate distance and on line between the Northwest and Southwest Section Corners of Section 4.

Description of monument and accessories I established to perpetuate the original location of this corner.

At the re-established corner position, set a 2½" diameter aluminum pipe monument, 5 feet long, 4 feet in the ground, with an aluminum cap stamped; T40N R14E, 1/4 S4, S5, 1985, S-1107. From which the following new blazed and scribed bearing trees bear;

| | | | |
|-----------------|----|-------|------------|
| Spruce | 8" | N60°E | 18.33 feet |
| Spruce | 7" | N62°W | 8.97 feet |
| Steel Sign Post | | SE | 0.50 feet |

Dated at Hiles, Wis., this 8th day of January, 1986

Signature William B. Cochran Title Land Surveyor Registration No. S-1107
(County Surveyor, Registered Land Surveyor, or other duly authorized official)

Office of Register of Deeds, County of Forest, I hereby certify that the within instrument was filed in this office for record on the 11th day of March, 1987 at 3:30 o'clock P. M.

Paul Bachman
(Register of Deeds)

By _____ Deputy

44014052000


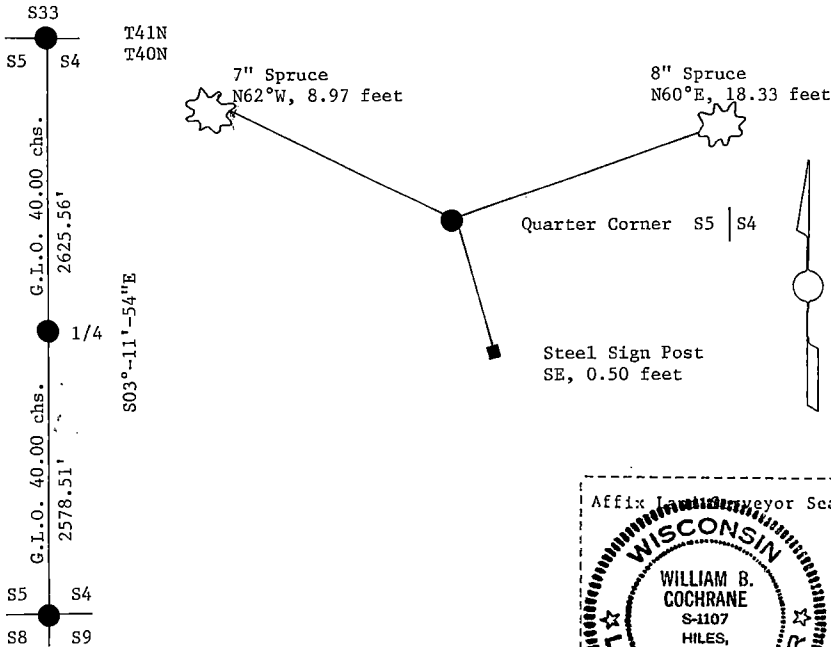
(e) Describe any material discrepancy between the location of the corner as restored or reestablished and the location of that corner as previously restored or reestablished by distance and direction. Show the discrepancy on the plan view drawing under (d), above. Show the distances between the corner as previously restored or reestablished and (1) the corner as restored or reestablished, and (2) to at least 2 of the witness monuments shown on the drawing in (d), above.

See drawing below.

(f) Was the corner restored through acceptance of (1) an obliterated evidence location, or, (2) a found perpetuated location?

(g&h) Was the corner reestablished through lost corner proportionate methods? If so, show the method, including the directions and distances to other public land survey corners used as evidence or used for proportioning in determining the corner location?

Re-established through lost corner proportionate methods.



(i) I, William B. Cochrane
(type or print name) certify that the corner location shown on this record was determined by me or under my direction and control and that this U.S. Public Land Survey Monument Record is correct and complete to the best of my knowledge and belief.

William B. Cochrane October 14, 1986
Signature Date

Certificate ready for filing: Chris Carter 3-9-87
District Ranger Date

U.S. PUBLIC LAND SURVEY MONUMENT RECORD

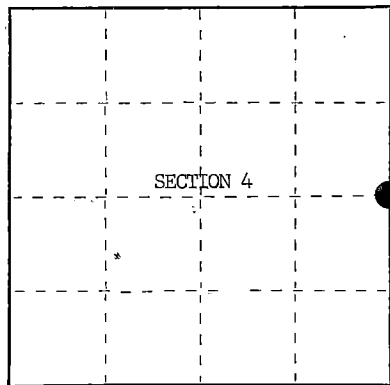
Index No. C-13

State of Wisconsin }
County of Forest } ss.

I, William B. Cochrane, do hereby certify that on the 30th day of April, 19 85, I found evidence of the East Quarter corner of Section 4 Township 40, North, Range 14 East, Fourth Principal Meridian, as described hereon; and that from this evidence I established a new monument and accessories as described hereon to perpetuate the original location of this corner.

Resident witnesses:

Tony Tillman



○ = Corner monument restored.

History of original corner establishment:

Original Government Survey in 1865 by William E. Daugherty. North between Sections 3 and 4, 40.00 chains, set Quarter Section Post, from which the following bear;

| | | | |
|-------|-----|-------|---------|
| Fir | 10" | S12°E | 12 lks. |
| Cedar | 10" | N60°W | 14 lks. |

Description of corner evidence found:

No corner evidence was recovered.

The corner position was re-established at proportionate distance and on line between the Northeast and Southeast Section Corners of Section 4.

Description of monument and accessories I established to perpetuate the original location of this corner.

At the re-established corner position, set a 2½" diameter aluminum pipe monument, 2½ feet long, 2 feet in the ground, with an aluminum cap stamped; T40N R14E, 1/4, S3, S4, 1885, S-1107. From which the following new blazed and scribed bearing trees bear;

| | | | |
|-----------------|-----|-------|------------|
| W. Pine | 20" | S12°E | 28.30 feet |
| Balsam | 6" | S63°W | 52.27 feet |
| Steel Sign Post | | NW | 0.75 feet |

Dated at Hiles Wis., this 7th day of January, 19 86

Signature William B. Cochrane Title Land Surveyor Registration No. S-1107
(County Surveyor, Registered Land Surveyor, or other duly authorized official)

Office of Register of Deeds, County of Forest, I hereby certify that the within instrument was filed in this office for record on the 11th day of March, 19 87 at 3:30 o'clock P. M.

Paul Aschenbrenner
(Register of Deeds)

By _____ Deputy

44014042000


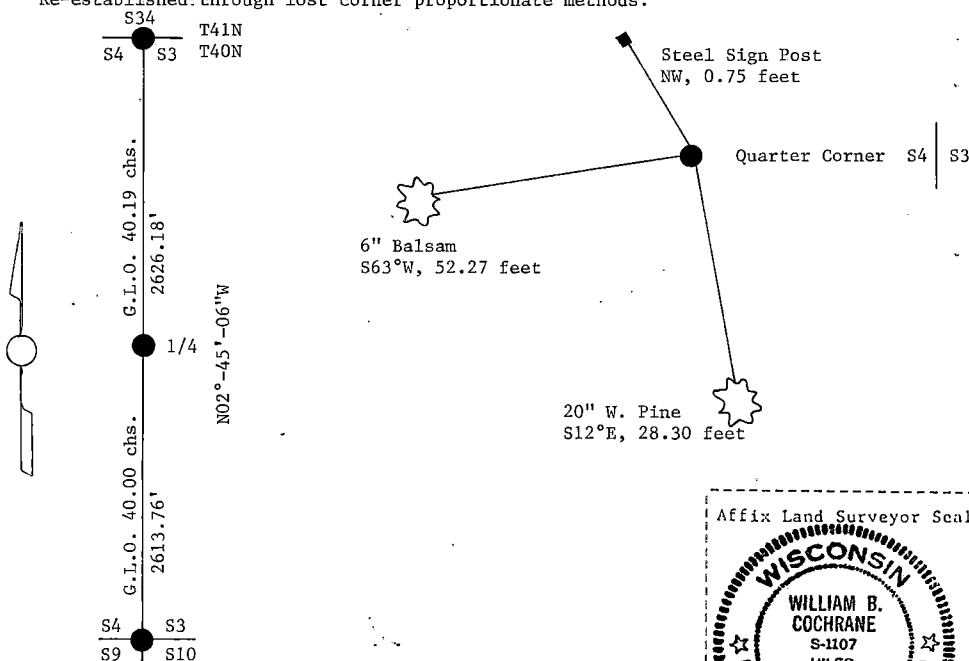
- (e) Describe any material discrepancy between the location of the corner as restored or reestablished and the location of that corner as previously restored or reestablished by distance and direction. Show the discrepancy on the plan view drawing under (d), above. Show the distances between the corner as previously restored or reestablished and (1) the corner as restored or reestablished, and (2) to at least 2 of the witness monuments shown on the drawing in (d), above.

See drawing below.

- (f) Was the corner restored through acceptance of (1) an obliterated evidence location, or, (2) a found perpetuated location?

- (g&h) Was the corner reestablished through lost corner proportionate methods? If so, show the method, including the directions and distances to other public land survey corners used as evidence or used for proportioning in determining the corner location?

Re-established through lost corner proportionate methods.



- (i) I, William B. Cochrane
(type or print name) certify that the corner location shown on this record was determined by me or under my direction and control and that this U.S. Public Land Survey Monument Record is correct and complete to the best of my knowledge and belief.

William B. Cochrane October 14, 1986
Signature Date

Certificate ready for filing: Edward K. Hiles 3987
District Ranger Date

U.S. PUBLIC LAND SURVEY MONUMENT RECORD

Index No. C-17

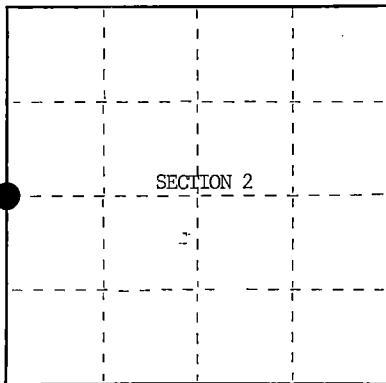
State of Wisconsin }
County of Forest } ss.

I, William B. Cochran, do hereby certify that on the 28th day of August, 1984, I found evidence of the West Quarter corner of Section 2 Township 40, North, Range 14 East, Fourth Principal Meridian, as described hereon; and that from this evidence I established a new monument and accessories as described hereon to perpetuate the original location of this corner.

Resident witnesses:

Tony Tillman

.....
.....



○ = Corner monument restored.

History of original corner establishment:

Original Government Survey in 1865 by William E. Daugherty. Dependent Resurvey in 1944 by Hugh Crawford. North between Sections 2 and 3, 39.32 chains, corner position falls at the Northeast corner of a property line fence. No monument set or bearing trees made.

Description of corner evidence found:

Metal fence post lying alongside a 4"x4" Wood Post.

I accept the metal fence post alongside the Wood Post as the best available evidence for restoring the corner position.

No original corner evidence was recovered.

Description of monument and accessories I established to perpetuate the original location of this corner.

At the restored corner position, set a 2½" diameter aluminum pipe monument, 3 feet long, 2½ feet in the ground, with an aluminum cap stamped; T40N R14E, 1/4, S2, S3, 1984, S-1107. From which the following new blazed and scribed bearing trees bear;

| | | | |
|-----------------|-----|-------|------------|
| Spruce | 9" | N70°E | 41.32 feet |
| Aspen | 11" | S38°E | 21.88 feet |
| Steel Sign Post | | SW | 0.50 feet |

Dated at Hiles, Wis., this 23rd day of December, 1985.

Signature William B. Cochran Title Land Surveyor Registration No. S-1107
(County Surveyor, Registered Land Surveyor, or other duly authorized official)

Office of Register of Deeds, County of Forest, I hereby certify that the within instrument was filed in this office for record on the 11th day of March, 1987 at 3:30 o'clock P. M.

Paul A. Schaeffer
(Register of Deeds)

By _____ Deputy


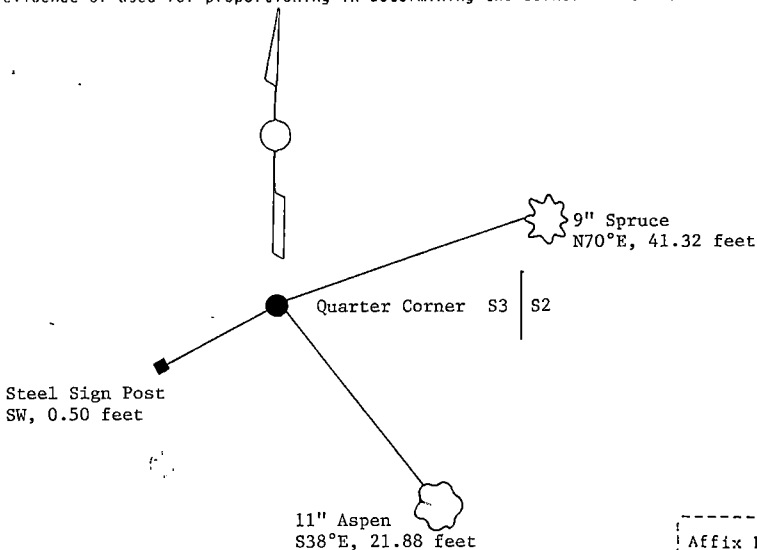
- (e) Describe any material discrepancy between the location of the corner as restored or reestablished and the location of that corner as previously restored or reestablished by distance and direction. Show the discrepancy on the plan view drawing under (d), above. Show the distances between the corner as previously restored or reestablished and (1) the corner as restored or reestablished, and (2) to at least 2 of the witness monuments shown on the drawing in (d), above.

See Drawing below.

- (f) Was the corner restored through acceptance of (1) an obliterated evidence location, or, (2) a found perpetuated location?

Restored from accepted evidence.

- (g&h) Was the corner reestablished through lost corner proportionate methods? If so, show the method, including the directions and distances to other public land survey corners used as evidence or used for proportioning in determining the corner location?



- (i) William B. Cochrane
 (Type or print name) certify that the corner location shown on this record was determined by me or under my direction and control and that this U.S. Public Land Survey Monument Record is correct and complete to the best of my knowledge and belief.

William B. Cochrane October 14 1986
 Signature Date

Certificate ready for filing [Signature] 3-9-87
 District Ranger Date

U.S. PUBLIC LAND SURVEY MONUMENT RECORD

Index No. C-21

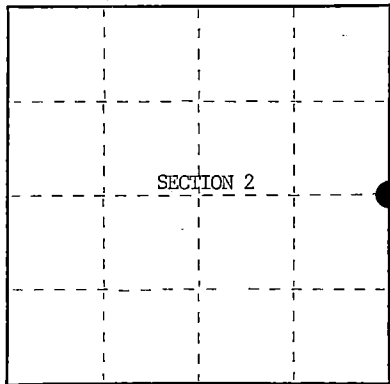
State of Wisconsin

County of Forest } ss.

I, William B. Cochrane, do hereby certify that on the 28th day of August, 1984, I found evidence of the East Quarter corner of Section 2 Township 40, North, Range 14 East, Fourth Principal Meridian, as described hereon; and that from this evidence I established a new monument and accessories as described hereon to perpetuate the original location of this corner.

Resident witnesses:

Tony Tillman



○ = Corner monument restored.

History of original corner establishment:

Original Government Survey in 1865 by William E. Daugherty. North between Sections 1 and 2, 40.00 chains, set Quarter Section Post to Sections 1 and 2, from which the following bear;

| | | | |
|-----|----|-------|---------|
| Fir | 5" | N70°E | 28 lks. |
| Fir | 4" | S39°W | 65 lks. |

Description of corner evidence found:

No corner evidence was recovered.

The corner position was re-established at proportionate distance and on line between the Northeast and Southeast Section Corners of Section 2.

Description of monument and accessories I established to perpetuate the original location of this corner.

At the re-established corner position, set a 2½" diameter aluminum pipe monument, 3 feet long, 2½ feet in the ground, with an aluminum cap stamped; T40N R14E, 1/4, S1, S2, 1984, S-1107. From which the following new blazed and scribed bearing trees bear;

| | | | |
|-----------------|----|-------|------------|
| Cherry | 8" | S75°W | 50.70 feet |
| Steel Sign Post | | NW | 0.50 feet |

Dated at Hiles, Wis., this 23rd day of December, 1985

Signature William B. Cochrane Title Land Surveyor Registration No. S-1107
(County Surveyor, Registered Land Surveyor, or other duly authorized official)

Office of Register of Deeds, County of Forest, I hereby certify that the within instrument was filed in this office for record on the 11th day of March, 1987 at 3:30 o'clock P. M.

Faul A. Schenck
(Register of Deeds)

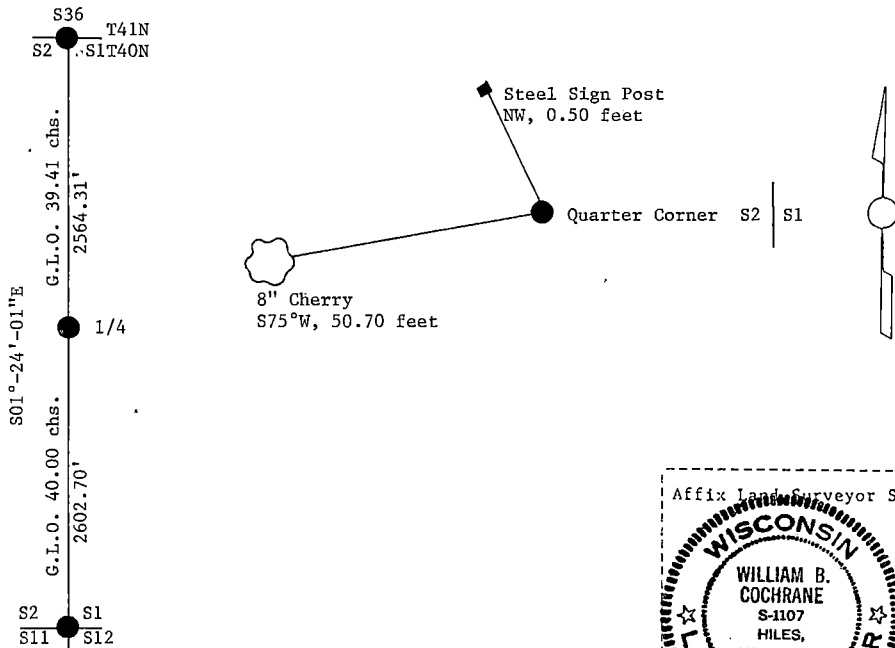
By Deputy

(e) Describe any material discrepancy between the location of the corner as restored or reestablished and the location of that corner as previously restored or reestablished by distance and direction. Show the discrepancy on the plan view drawing under (d), above. Show the distances between the corner as previously restored or reestablished and (1) the corner as restored or reestablished, and (2) to at least 2 of the witness monuments shown on the drawing in (d), above.

See drawing below!


(f) Was the corner restored through acceptance of (1) an obliterated evidence location, or, (2) a found perpetuated location?

(g&h) Was the corner reestablished through lost corner proportionate methods? If so, show the method, including the directions and distances to other public land survey corners used as evidence or used for proportioning in determining the corner location?
 Re-established through lost corner proportionate methods.



(i) I, William B. Cochran
 (type or print name) certify that the corner location shown on this record was determined by me or under my direction and control and that this U.S. Public Land Survey Monument Record is correct and complete to the best of my knowledge and belief.

William B. Cochran October 14, 1986
 Signature Date



Certificate ready for filing: Shirley A. Jeff 3987
 District Ranger Date

U.S. PUBLIC LAND SURVEY MONUMENT RECORD

Index No. C-25

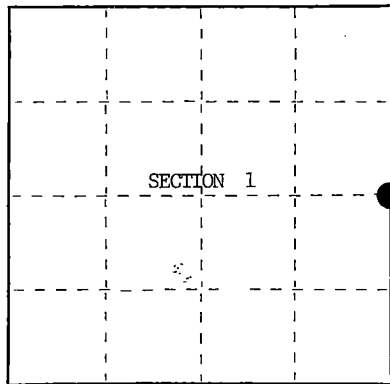
State of Wisconsin }
County of Forest } ss.

I, William B. Cochran, do hereby
certify that on the 6th day
of December, 1984, I found
evidence of the East Quarter
corner of Section 1
Township 40, North, Range
14 East, Fourth Principal Meridian,
as described hereon; and that from this evidence
I established a new monument and accessories
as described hereon to perpetuate the original
location of this corner.

Resident witnesses:

David Brownell

Tony Tillman



○ = Corner monument restored.

History of original corner establishment:

Original Government Survey in 1858 by Artemas Curtis. Dependent Resurvey in 1945 by Hugh B. Crawford. North between Sections 1 and 6, at 39.97 chains, the point for corner is determined from the remains of original bearing trees. At the corner point, set a concrete monument, 3 feet long, 4 inches dia., 28 inches in the ground, with an iron post in center, and a brass cap mkd; 1/4, S1, S6, 1945. From which the following bear;

| | | | |
|--------|----|-------|----------------------|
| Spruce | 6" | N42°E | 12½ lks. (8.25 feet) |
| Spruce | 4" | S79°W | 32 lks. (21.12 feet) |

Description of corner evidence found:

Found monument as described and in place, from which the following bears;

| | | | |
|--------|-----|-------|-----------|
| Spruce | 10" | N42°E | 8.25 feet |
|--------|-----|-------|-----------|

Description of monument and accessories I established to perpetuate the original location of this corner.

Blazed and scribed the following new bearing trees;

| | | | |
|-----------------|----|-------|------------|
| Spruce | 7" | S22°W | 30.42 feet |
| Spruce | 4" | N65°W | 22.18 feet |
| Steel Sign Post | | NW | 0.50 feet |

Dated at Hiles, Wis., this 9th day of October, 19 86

Signature William B. Cochran Title Land Surveyor Registration No. S-1107
(County Surveyor, Registered Land Surveyor, or other duly authorized official)

Office of Register of Deeds, County of Forest, I hereby certify that the within
instrument was filed in this office for record on the 11th day of March, 19 87
at 3:30 o'clock P. M.

Paul A. Schrammer
(Register of Deeds)

By _____ Deputy


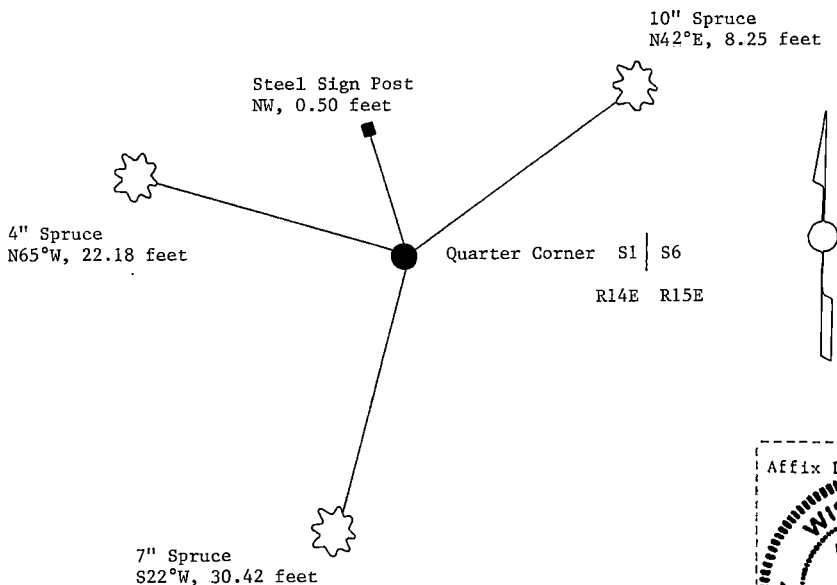
- (e) Describe any material discrepancy between the location of the corner as restored or reestablished and the location of that corner as previously restored or reestablished by distance and direction. Show the discrepancy on the plan view drawing under (d), above. Show the distances between the corner as previously restored or reestablished and (1) the corner as restored or reestablished, and (2) to at least 2 of the witness monuments shown on the drawing in (d), above.

See drawing below.

- (f) Was the corner restored through acceptance of (1) an obliterated evidence location, or, (2) a found/perpetrated location?

Restored through acceptance of a found perpetuated location.

- (g&h) Was the corner reestablished through lost corner proportionate methods? If so, show the method, including the directions and distances to other public land survey corners used as evidence or used for proportioning in determining the corner location?



Stock No. 26273

DOCUMENT NUMBER 132442

U.S. PUBLIC LAND SURVEY MONUMENT RECORD

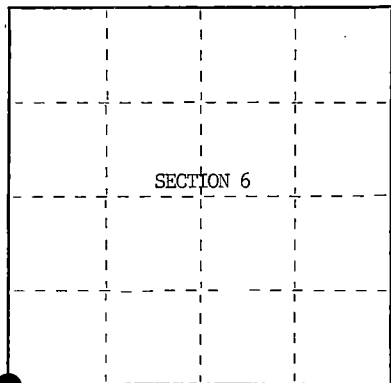
Index No. E-1

State of Wisconsin }
County of Forest } ss.

I, William B. Cochran, do hereby
certify that on the 10th day
of July, 1985, I found
evidence of the Southwest Section
corner of Section 6
Township 40, North, Range
14 East, Fourth Principal Meridian,
as described hereon; and that from this evidence
I established a new monument and accessories
as described hereon to perpetuate the original
location of this corner.

Resident witnesses:

David Brownell



○ = Corner monument restored.

History of original corner establishment:

Original Government Survey in 1858 by Alfred Millard. Dependent Resurvey in 1945 by Hugh B. Crawford. The point for the corner of Sections 1, 6, 7 and 12 is determined on the center-line of County Trunk A, and North of a Reference Post on the South side of the road. Corner position not monumented.

Note: County Trunk A is now State Highway 70 and has been widened.

Description of corner evidence found:

State Highway 70 bears East and West

The corner position was re-established at proportionate distance and on line between the Quarter Corner to Sections 1 and 6 and the Quarter Corner to Sections 7 and 12.

No original corner evidence was recovered.

Description of monument and accessories I established to perpetuate the original location of this corner.

At the re-established corner position, set a railroad spike flush with the surface of State Highway 70. From which the following new blazed and scribed bearing trees bear;

| | | | |
|---------------|-----|-------|-------------|
| R. Pine | 11" | N18°E | 100.95 feet |
| R. Pine | 10" | S20°E | 77.13 feet |
| Maple(E.Fork) | 5" | S28°W | 120.62 feet |
| Spruce | 8" | N20°W | 107.38 feet |

Center-Line of State Highway 70 bears South 8.10 feet.

Dated at Hiles, Wis., this 8th day of January, 1986

Signature William B. Cochran Title Land Surveyor Registration No. S-1107
(County Surveyor, Registered Land Surveyor, or other duly authorized official)

Office of Register of Deeds, County of Forest, I hereby certify that the within
instrument was filed in this office for record on the 11th day of March, 1987
at 3:30 o'clock P. M.

Paul A. Schenck
(Register of Deeds)

By _____ Deputy

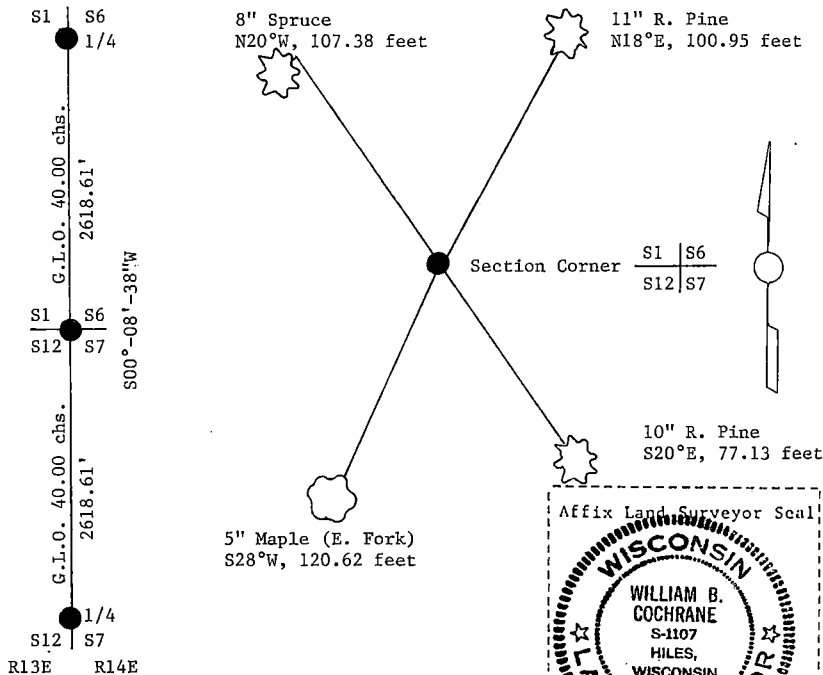
44013010000

(e) Describe any material discrepancy between the location of the corner as restored or reestablished and the location of that corner as previously restored or reestablished by distance and direction. Show the discrepancy on the plan view drawing under (d), above. Show the distances between the corner as previously restored or reestablished and (1) the corner as restored or reestablished, and (2) to at least 2 of the witness monuments shown on the drawing in (d), above.

See drawing below.

(f) Was the corner restored through acceptance of (1) an obliterated evidence location, or, (2) a found perpetuated location?

(g&h) Was the corner reestablished through lost corner proportionate methods? If so, show the method, including the directions and distances to other public land survey corners used as evidence or used for proportioning in determining the corner location?
Re-established through lost corner proportionate methods.



(i) I, William B. Cochrane
(type or print name) certify that the corner location shown on this record was determined by me or under my direction and control and that this U.S. Public Land Survey Monument Record is correct and complete to the best of my knowledge and belief.

William B. Cochrane October 14, 1986
Signature Date

Certificate ready for filing: Shirley J. [Signature] 3-9-87
District Ranger Date

Stock No. 26273

DOCUMENT NUMBER 132443

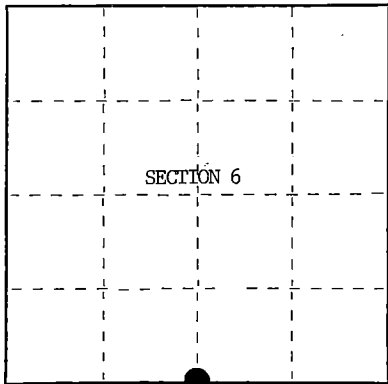
U.S. PUBLIC LAND SURVEY MONUMENT RECORD

Index No. E-3

State of Wisconsin }
County of Forest } ss.

I, William B. Cochran, do hereby certify that on the 9th day of July, 1986, I found evidence of the South Quarter corner of Section 6 Township 40, North, Range 14 East, Fourth Principal Meridian, as described hereon; and that from this evidence I established a new monument and accessories as described hereon to perpetuate the original location of this corner.

Resident witnesses:

Tony Tillman

○ = Corner monument restored.

History of original corner establishment:

Original Government Survey in 1865 by William E. Daugherty. East corrected between Sections 6 and 7, 48.17 chains, set Quarter Section Post. From which the following bear;

| | | | |
|---------|-----|-------|---------|
| Hemlock | 16" | S89°W | 29 lks. |
| Birch | 10" | N49°E | 39 lks. |

Description of corner evidence found:

No corner evidence recovered.

The corner position is re-established at proportionate distance and on line between the Southeast and Southwest Section Corners of Section 6.

Description of monument and accessories I established to perpetuate the original location of this corner.

At the corner position, set a 2½ inch diameter aluminum pipe monument, 3 feet long, 2½ feet in the ground, with an aluminum cap stamped; T40N R14E, 1/4, S6, S7, 1986, S-1107. From which the following new blazed and scribed bearing trees bear;

| | | | |
|-----------------|----|-------|------------|
| Maple | 5" | N68°E | 10.94 feet |
| Maple | 6" | N16°W | 37.80 feet |
| Steel Sign Post | | NW | 0.75 feet |

Dated at Hiles, Wis., this 9th day of October, 1986Signature William B. Cochran Title Land Surveyor Registration No. S-1107
(County Surveyor, Registered Land Surveyor, or other duly authorized official)

Office of Register of Deeds, County of Forest, I hereby certify that the within instrument was filed in this office for record on the 11th day of March, 1987 at 3:30 o'clock P. M.

Paul Achenbrenner
(Register of Deeds)

By _____ Deputy

44014060020

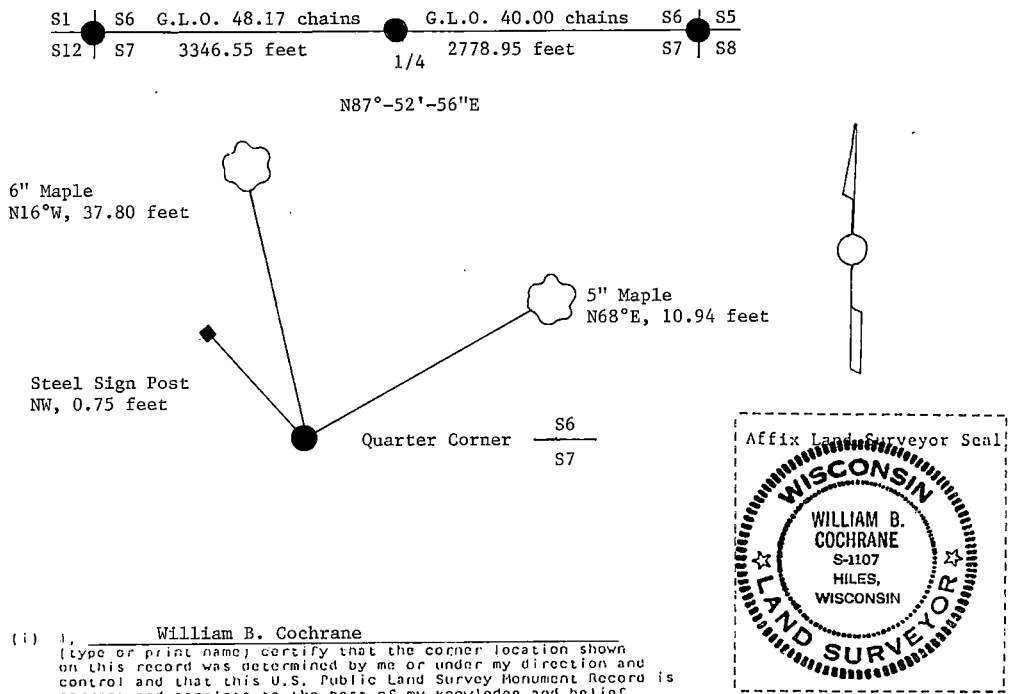
(e) Describe any material discrepancy between the location of the corner as restored or reestablished and the location of that corner as previously restored or reestablished by distance and direction. Show the discrepancy on the plan view drawing under (d), above. Show the distances between the corner as previously restored or reestablished and (1) the corner as restored or reestablished, and (2) to at least 2 of the witness monuments shown on the drawing in (d), above.

See drawing below.

(f) Was the corner restored through acceptance of (1) an obliterated evidence location, or, (2) a found perpetuated location?

(g&h) Was the corner reestablished through lost corner proportionate methods? If so, show the method, including the directions and distances to other public land survey corners used as evidence or used for proportioning in determining the corner location?

Re-established through lost corner proportionate methods.



(i) I, William B. Cochrane
(type or print name) certify that the corner location shown on this record was determined by me or under my direction and control and that this U.S. Public Land Survey Monument Record is correct and complete to the best of my knowledge and belief.

William B. Cochrane October 14, 1986
Signature Date

Certificate ready for filing: Edward Langer 3-9-87
District Ranger Date

**ORIGINAL ON FILE IN CO CLERK'S OFFICE
COPY HERE FOR REFERENCE**

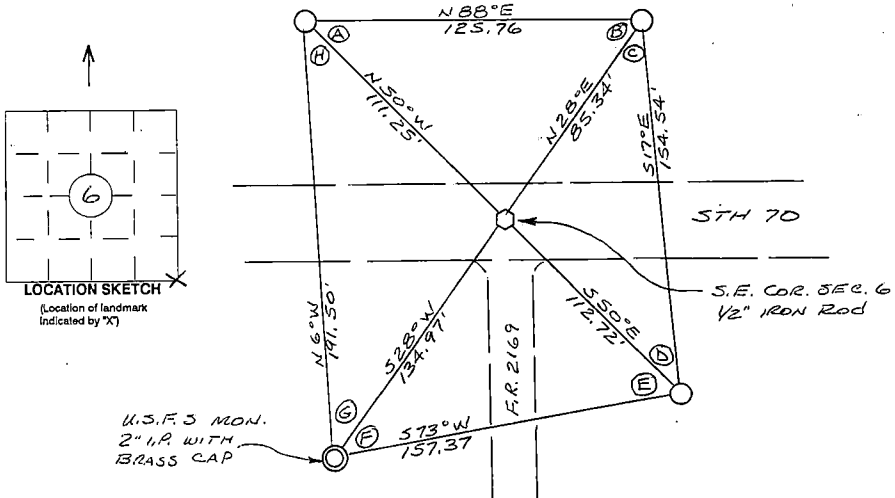
**RECORD AND CERTIFICATION OF U.S.
PUBLIC LAND SURVEY CONTROL STATION**

Wisconsin Department of Transportation

ED716 887

| | | | | |
|--|---------------------------------|--|--------------------------|------------------|
| District 7 | Project ID 9090-01-00 | Located By J.R. WALLIN - SURVEY CREW CHIEF | | |
| Corner S.E. COR. SEC. 6 | Township T40N | Range (E,W) R14E | County FOREST | |
| Wisconsin Coordinates From AYRES | East (X) 2,311,213.18 | North (Y) 294,772.44 | Elevation (Z) | Zone N |
| Control Station Name | East (X) | North (Y) | Elevation (Z) | Zone |
| Horizontal - NORTH AMERICAN, 1927 | | Vertical - MEAN SEA LEVEL, 1929 ADJUSTMENT | | |
| Horizontal - Order | | Vertical - Order | | |

SKETCH



I hereby certify that on the date of NOV. 7, 1994
the above corner was located by a marker and/or references established by

JEAN F. RESVICK S-802
(registered land surveyor) (registration no.)

I further certify that to perpetuate the location of said corner, on the date of

NOV. 7, 1994 at the exact location thereof,
a permanent marker or witness monuments consisting of

THREE 2 1/2" x 30" BERNITSEN MAGNETIC

ALUMINIUM MONUMENTS
were located as shown above.

ANGLE TABLE

A = 41° 38' 46"
 B = 60° 01' 48"
 C = 45° 35' 10"
 D = 32° 44' 16"
 E = 57° 07' 54"
 F = 44° 32' 40"
 G = 34° 40' 32"
 H = 43° 38' 55"

44014060000

Signature (District Survey Supervisor) COORD.
Jack R. Wallin

S.E. CORNER
(CORNER)
6
(SECTION)
40N
(TOWN)
14E
(RANGE)

ORIGINAL ON FILE IN CO CLERK'S OFFICE
COPY HERE FOR REFERENCE

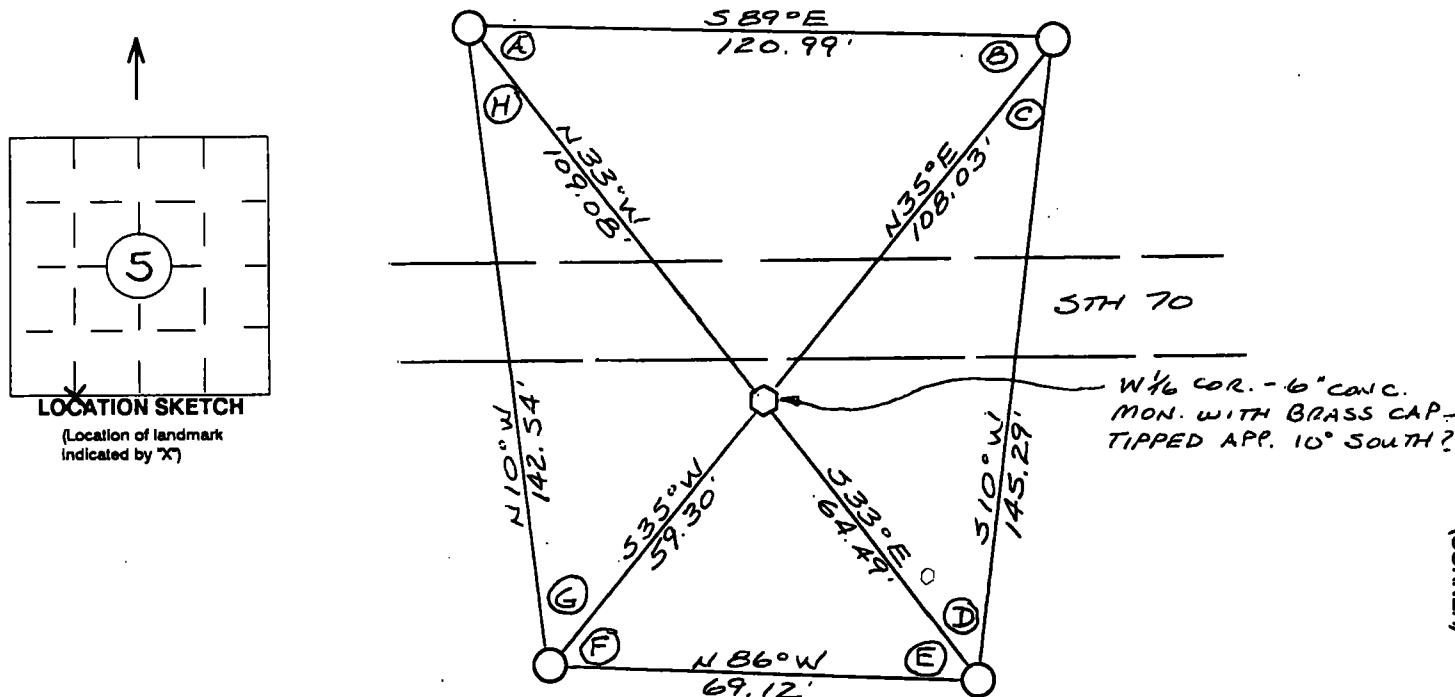
RECORD AND CERTIFICATION OF U.S.
PUBLIC LAND SURVEY CONTROL STATION

Wisconsin Department of Transportation

ED718 687

| | | | | |
|-------------------------------------|--------------------------|---|------------------|-----------|
| District 7 | Project ID 9090-01-00 | Located By J.R. WALLIN - SURVEY CREW CHIEF | | |
| Corner W 1/4 COR. SEC. 5 | Township T 40 N | Range (E,W) R 14 E | County FOREST | |
| Wisconsin Coordinates FROM AYRES | East (X) 2,312,508.30 | North (Y) 294,781.52 | Elevation (Z) | Zone N |
| Control Station Name | East (X) | North (Y) | Elevation (Z) | Zone |
| Horizontal - NORTH AMERICAN, 1927 | | CONTROL DATUM Vertical - MEAN SEA LEVEL, 1929 ADJUSTMENT | | |
| Horizontal - Order | | SURVEY CONTROL Vertical - Order | | |

SKETCH



I hereby certify that on the date of NOV. 7, 1994
the above corner was located by a marker and/or references established by
JEAN F. RESVICK S-802
(registered land surveyor) (registration no.)

I further certify that to perpetuate the location of said corner, on the date of
NOV. 7, 1994 at the exact location thereof,
a permanent marker or witness monuments consisting of
FOUR 2 1/2\" x 30\" BERNTOSEN MAGNETIC
ALUMINUM MONUMENTS
were located as shown above.

| ANGLE TABLE | |
|-------------|-------------|
| A = | 55° 43' 16" |
| B = | 56° 31' 32" |
| C = | 24° 16' 28" |
| D = | 43° 28' 43" |
| E = | 52° 28' 05" |
| F = | 59° 46' 44" |
| G = | 45° 07' 03" |
| H = | 22° 38' 09" |

44014050030

| | | |
|---|--|--|
| Signature (District Survey Supervisor) <u>J.R. Wallin</u> | | |
|---|--|--|

W 1/4 COR. (CORNER)
5 (SECTION)
40 N (TOWN)
14 E (RANGE)

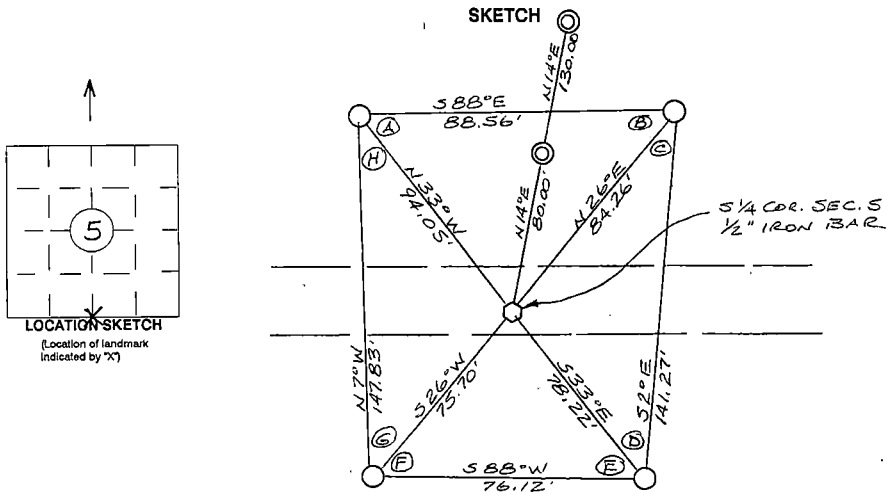
**ORIGINAL ON FILE IN CO CLERK'S OFFICE
COPY HERE FOR REFERENCE**

**RECORD AND CERTIFICATION OF U.S.
PUBLIC LAND SURVEY CONTROL STATION**

Wisconsin Department of Transportation

ED716 887

| | | | | |
|--|---------------------------------|---|-------------------------|------------------|
| District 7 | Project ID 9090-01-00 | Located By J. R. WALLIN - SURVEY CREW CHIEF | | |
| Corner 5/4 COR. SEC. 5 | Township T40N | Range (E,W) R14E | County FOREST | |
| Wisconsin Coordinates FROM AYRES | East (X) 2,313,803.38 | North (Y) 294,792.07 | Elevation (Z) | Zone N |
| Control Station Name | East (X) | North (Y) | Elevation (Z) | Zone |
| CONTROL DATUM | | | | |
| Horizontal - NORTH AMERICAN, 1927 | | Vertical - MEAN SEA LEVEL, 1929 ADJUSTMENT | | |
| SURVEY CONTROL | | | | |
| Horizontal - _____ Order _____ | | Vertical - _____ Order _____ | | |



I hereby certify that on the date of NOV. 8, 1994
the above corner was located by a marker and/or references established by

JEAN F. RESVICK S-802
(registered land surveyor) (registration no.)

I further certify that to perpetuate the location of said corner, on the date of
NOV. 8, 1994 at the exact location thereof,
a permanent marker or witness monuments consisting of
FOUR 2 1/2" X 30" BERNTSEN MAGNETIC
ALUMINUM MONUMENTS
were located as shown above.

ANGLE TABLE

A = 54° 51' 29"
B = 65° 53' 10"
C = 28° 25' 00"
D = 30° 50' 20"
E = 58° 43' 23"
F = 62° 01' 16"
G = 33° 08' 45"
H = 26° 06' 36"

44014050020

Signature (District Survey Supervisor) COCLERK
Jack R. Wallin

SOUTH 1/4 COR. 5
(CORNER)
SECTION 5
T40N
(TOWNSHIP)
R14E
(RANGE)

**ORIGINAL ON FILE IN CO CLERK'S OFFICE
COPY HERE FOR REFERENCE**

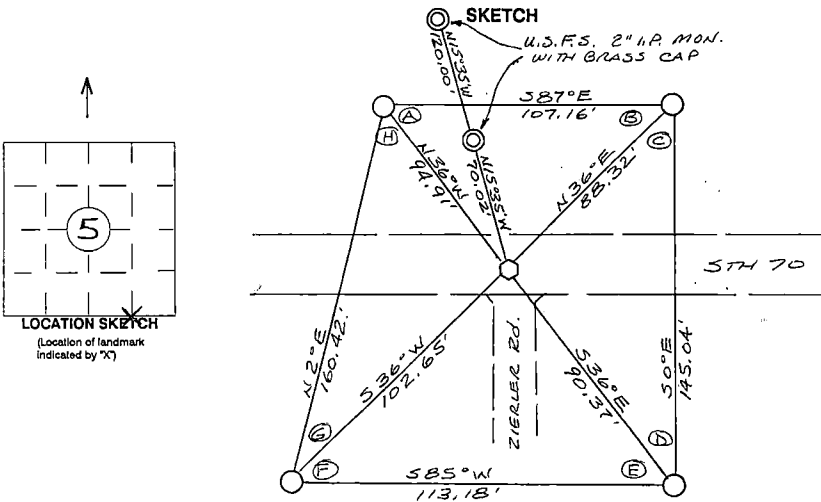
**RECORD AND CERTIFICATION OF U.S.
PUBLIC LAND SURVEY CONTROL STATION**

Wisconsin Department of Transportation

ED716 887

| | | | | |
|--|---------------------------------|--|--------------------------|------------------|
| District 7 | Project ID 9090-01-00 | Located By J.R. WALLIN - SURVEY CREW CHIEF | | |
| Corner E 1/2 COR. SEC. 5 | Township T40N | Range (E.W) R14E | County FOREST | |
| Wisconsin Coordinates FROM AYRES | East (X) 2,315,098.75 | North (Y) 294,755.89 | Elevation (Z) | Zone N |
| Control Station Name | East (X) | North (Y) | Elevation (Z) | Zone |

| | |
|--|--|
| Horizontal - NORTH AMERICAN, 1927 | CONTROL DATUM Vertical - MEAN SEA LEVEL, 1929 ADJUSTMENT |
| Horizontal - Order | SURVEY CONTROL Vertical - Order |



I hereby certify that on the date of NOV. 8, 1994
the above corner was located by a marker and/or references established by
JEAN F. RESVICK S-802
(registered land surveyor) (registration no.)

I further certify that to perpetuate the location of said corner, on the date of
NOV. 8, 1994 at the exact location thereof,
a permanent marker or witness monuments consisting of
FOUR 2 1/2" x 30" BERNTSEN MAGNETIC
ALUMINUM MONUMENTS
were located as shown above.

ANGLE TABLE

- A = 51° 23' 58"
- B = 57° 07' 18"
- C = 36° 12' 45"
- D = 35° 15' 59"
- E = 59° 18' 47"
- F = 49° 12' 29"
- G = 34° 07' 28"
- H = 37° 21' 16"

44014050010

Signature (District Survey Supervisor) COPIED
Jack Dickstein

E 1/2 COR. (CORNER)
S
(SECTION)
40N
(TOWN)
14E
(RANGE)

ORIGINAL ON FILE IN CO CLERK'S OFFICE
COPY HERE FOR REFERENCE

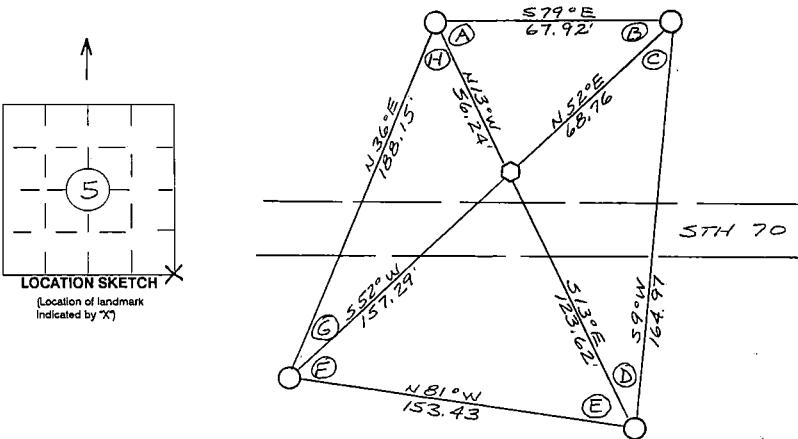
RECORD AND CERTIFICATION OF U.S.
PUBLIC LAND SURVEY CONTROL STATION

Wisconsin Department of Transportation

ED716 687

| | | | | |
|-----------------------------------|--------------|--|---------------|------|
| District | Project ID | Located By | | |
| 7 | 9090-01-00 | J.R. WALLIN - SURVEY CREW CHIEF | | |
| Corner | Township | Range (E,W) | County | |
| S.E. COR. SEC. 5 | TAON | RI 4 E | FOREST | |
| Wisconsin Coordinates | East (X) | North (Y) | Elevation (Z) | Zone |
| FROM AYRES | 2,316,393.23 | 294,719.61 | | N |
| Control Station Name | East (X) | North (Y) | Elevation (Z) | Zone |
| | | | | |
| Horizontal - NORTH AMERICAN, 1927 | | Vertical - MEAN SEA LEVEL, 1929 ADJUSTMENT | | |
| SURVEY CONTROL | | | | |
| Horizontal - Order | | Vertical - Order | | |

SKETCH



I hereby certify that on the date of NOV. 8, 1994
the above corner was located by a marker and/or references established by

GARY L. PISONI 3-1634
(registered land surveyor) (registration no.)

I further certify that to perpetuate the location of said corner, on the date of

NOV. 8, 1994 at the exact location thereof,
a permanent marker or witness monuments consisting of

FOUR 2 1/2" x 30" BERNYSEN MAGNETIC
ALUMINUM MONUMENTS
were located as shown above.

ANGLE TABLE

A = 66° 29' 10"
B = 48° 35' 26"
C = 42° 44' 36"
D = 22° 10' 48"
E = 68° 12' 32"
F = 46° 52' 04"
G = 15° 42' 29"
H = 49° 12' 55"

44014050000

Signature (District Survey Supervisor) John R. Wallin

S.E. CORNER
(CORNER)
S
(SECTION)
40 N
(TOWN)
14 E
(RANGE)

ORIGINAL ON FILE IN CO CLERK'S OFFICE
COPY HERE FOR REFERENCE

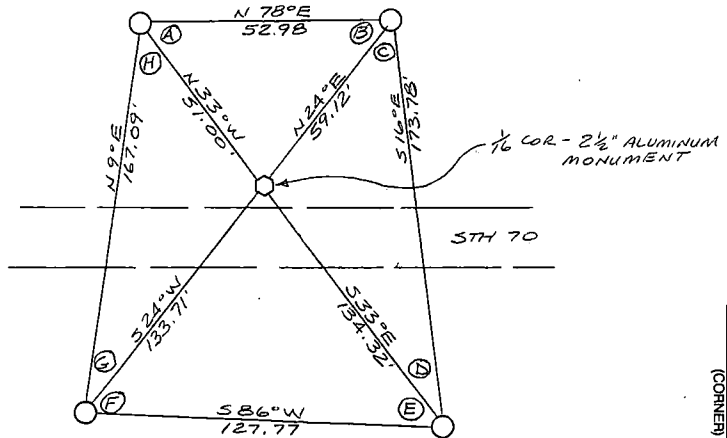
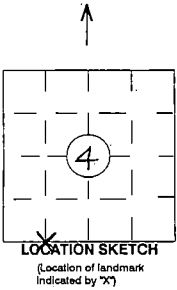
RECORD AND CERTIFICATION OF U.S.
PUBLIC LAND SURVEY CONTROL STATION

Wisconsin Department of Transportation

ED718 667

| | | | | |
|--|---------------------------------|--|-------------------------|------------------|
| District 7 | Project ID 9090-01-00 | Located By J.R. WALLIN - SURVEY CREW CHIEF | | |
| Corner W 1/4 COR. SEC. 4 | Township T40N | Range (E,W) R14E | County FOREST | |
| Wisconsin Coordinates FROM AYRES | East (X) 2,317,697.32 | North (Y) 294,734.00 | Elevation (Z) | Zone N |
| Control Station Name | East (X) | North (Y) | Elevation (Z) | Zone |
| Horizontal - NORTH AMERICAN, 1927 | | Vertical - MEAN SEA LEVEL, 1929 ADJUSTMENT | | |
| Horizontal - _____ Order _____ | | Vertical - _____ Order _____ | | |

SKETCH



I hereby certify that on the date of NOV. 8, 1994
the above corner was located by a marker and/or references established by

GARY L. PISONI S-1634
(registered land surveyor) (registration no.)

I further certify that to perpetuate the location of said corner, on the date of
NOV. 8, 1994 at the exact location thereof,
a permanent marker or witness monuments consisting of

FOUR 2 1/2" x 30" BERNTOSEN MAGNETIC
ALUMINUM MONUMENTS
were located as shown above.

ANGLE TABLE

A = 69° 16' 24"
B = 53° 47' 10"
C = 40° 22' 29"
D = 16° 33' 57"
E = 61° 17' 22"
F = 61° 46' 12"
G = 14° 49' 18"
H = 42° 07' 09"

44014040030

Signature (District Survey Supervisor) COOR. 12
Jack R. Wallin

W 1/4 COR. (CORNER)
4 (SECTION)
40N (TOWN)
14E (RANGE)

U.S. PUBLIC LAND SURVEY MONUMENT RECORD

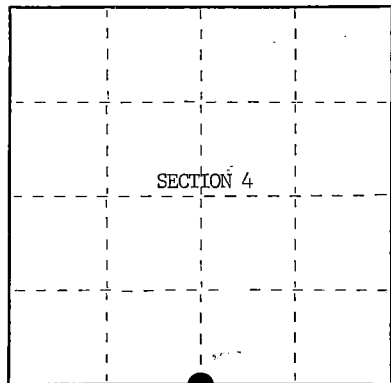
Index No. E-11

State of Wisconsin }
County of Forest ss.

I, William B. Cochran, do hereby certify that on the 30th day of February, 1985, I found evidence of the South Quarter corner of Section 4 Township 40, North, Range 14 East, Fourth Principal Meridian, as described hereon; and that from this evidence I established a new monument and accessories as described hereon to perpetuate the original location of this corner.

Resident witnesses:

Tony Tillman



○ = Corner monument restored.

History of original corner establishment:

Original Government Survey in 1865 by William E. Daugherty. West corrected between Sections 4 and 9, 40.14 chains, set Quarter Section Post to Sections 4 and 9, from which the following bear;

| | | | |
|---------|-----|-------|---------|
| Fir | 8" | S79°E | 21 lks. |
| Hemlock | 12" | N55°W | 18 lks. |

Description of corner evidence found:

No corner evidence was recovered.

The corner position was re-established at proportionate distance and on line between the Southeast and Southwest Section Corners of Section 4.

Description of monument and accessories I established to perpetuate the original location of this corner.

At the re-established corner position, set a 2½" diameter aluminum pipe monument, 5 feet long, 4 feet in the ground, with an aluminum cap stamped; T40N R14E, 1/4, S4, S9, 1985, S-1107. From which the following new blazed and scribed bearing trees bear;

| | | | |
|-----------------|-----|-------|------------|
| Tamarack | 14" | S38°E | 40.54 feet |
| Spruce | 6" | S32°W | 36.30 feet |
| Steel Sign Post | | NE | 0.75 feet |

Dated at Hiles, Wis., this 8th day of January, 1986

Signature William B. Cochran Title Land Surveyor Registration No. S-1107
(County Surveyor, Registered Land Surveyor, or other duly authorized official)

Office of Register of Deeds, County of Forest, I hereby certify that the within instrument was filed in this office for record on the 11th day of March, 1987 at 3:30 o'clock P. M.

Paul Ackandreamer
(Register of Deeds)

By _____ Deputy

44014040020


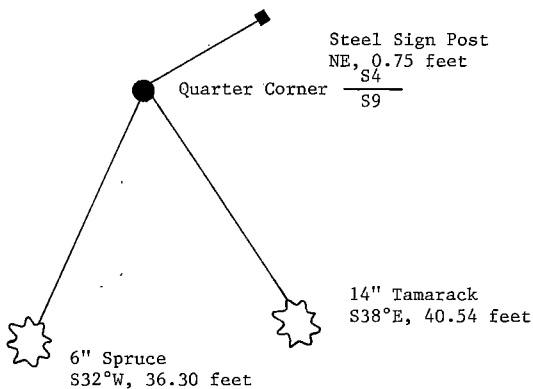
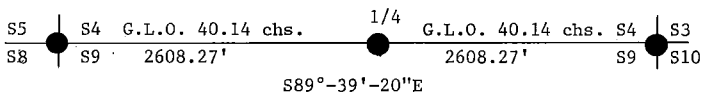
(e) Describe any material discrepancy between the location of the corner as restored or reestablished and the location of that corner as previously restored or reestablished by distance and direction. Show the discrepancy on the plan view drawing under (d), above. Show the distances between the corner as previously restored or reestablished and (1) the corner as restored or reestablished, and (2) to at least 2 of the witness monuments shown on the drawing in (d), above.

See drawing below.

(f) Was the corner restored through acceptance of (1) an obliterated evidence location, or, (2) a found perpetuated location?

(g&h) Was the corner reestablished through lost corner proportionate methods? If so, show the method, including the directions and distances to other public land survey corners used as evidence or used for proportioning in determining the corner location?

Re-established through lost corner proportionate methods.



(i) William B. Cochrane
 (type or print name) certify that the corner location shown on this record was determined by me or under my direction and control and that this U.S. Public Land Survey Monument Record is correct and complete to the best of my knowledge and belief.

William B. Cochrane October 14, 1986
 Signature Date

Certificate ready for filing. Edward L. [Signature] 3987
 District Ranger Date

U.S. PUBLIC LAND SURVEY MONUMENT RECORD

Index No. E-13

State of Wisconsin }
County of Forest } ss.

I, William B. Cochrane, do hereby certify that on the 29th day of February, 19 85, I found evidence of the Northwest Section corner of Section 10 Township 40, North, Range 14 East, Fourth Principal Meridian, as described hereon; and that from this evidence I established a new monument and accessories as described hereon to perpetuate the original location of this corner.

Resident witnesses:

Tony Tillman

History of original corner establishment:

Original Government Survey in 1865 by William E. Daugherty. North between Sections 9 and 10, 80.00 chains, set Section Corner Post to Sections 3, 4, 9 and 10, from which the following bear;

| | | | |
|-------|-----|-------|---------|
| Cedar | 12" | S45°W | 29 lks. |
| Cedar | 12" | N73°E | 12 lks. |

Description of corner evidence found:

3"x3" Squared Wood Post

I accept the 3"x3" Squared Wooden Post as the best available evidence for restoring the corner position.

No original corner evidence was recovered.

Description of monument and accessories I established to perpetuate the original location of this corner.

At the restored corner position, set a 2½" diameter aluminum pipe monument, 5 feet long, 4 feet in the ground, with an aluminum cap stamped; T40N R14E, S3, S4, S9, S10, 1985, S-1107. From which the following new blazed and scribed bearing trees bear;

| | | | |
|-----------------|-----|-------|------------|
| Spruce | 13" | N40°E | 21.76 feet |
| Balsam | 6" | S68°E | 23.05 feet |
| Cedar | 7" | S44°W | 25.98 feet |
| Steel Sign Post | | SE | 0.50 feet |

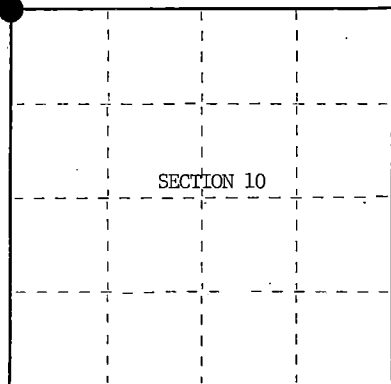
Dated at Hiles, Wis., this 7th day of January, 19 86

Signature William B. Cochrane Title Land Surveyor Registration No. S-1107
(County Surveyor, Registered Land Surveyor, or other duly authorized official)

Office of Register of Deeds, County of Forest, I hereby certify that the within instrument was filed in this office for record on the 11th day of March, 19 87 at 3:30 clock P. M.

Paul A. Schenck
(Register of Deeds)

By _____ Deputy



○ = Corner monument restored.

44014040000

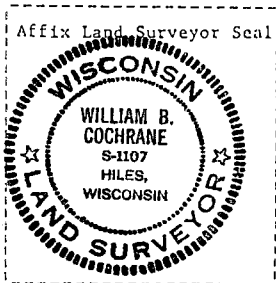
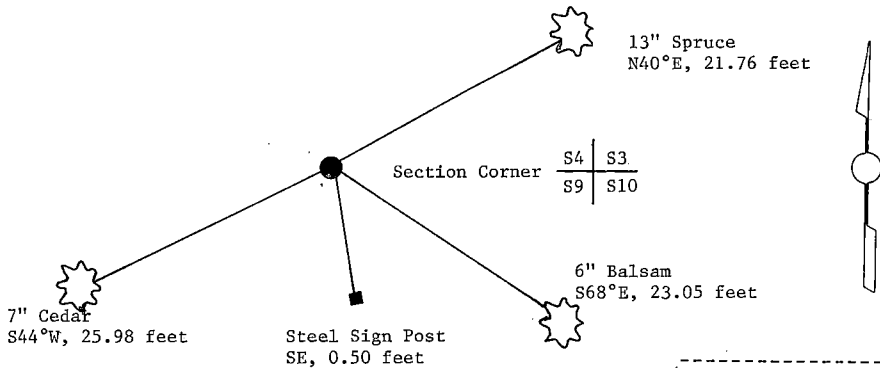
(e) Describe any material discrepancy between the location of the corner as restored or reestablished and the location of that corner as previously restored or reestablished by distance and direction. Show the discrepancy on the plan view drawing under (d), above. Show the distances between the corner as previously restored or reestablished and (1) the corner as restored or reestablished, and (2) to at least 2 of the witness monuments shown on the drawing in (d), above.

See drawing below.

(f) Was the corner restored through acceptance of (1) an obliterated evidence location, or, (2) a found perpetuated location?

Restored from accepted evidence.

(g&h) Was the corner reestablished through lost corner proportionate methods? If so, show the method, including the directions and distances to other public land survey corners used as evidence or used for proportioning in determining the corner location?



(i) I, William B. Cochrane (type or print name) certify that the corner location shown on this record was determined by me or under my direction and control and that this U.S. Public Land Survey Monument Record is correct and complete to the best of my knowledge and belief.

William B. Cochrane October 14, 1986
Signature Date

Certificate ready for filing: [Signature] 3-9-87
District Ranger Date

CERTIFIED LAND CORNER RESTORATION

State of Wisconsin

County of Forest

} ss.

I, Jean F. Resvick, do hereby certify that on the 7th day of October, 1968, I found evidence of the North Quarter corner of Section 10 Township 40 North, Range 14 East, Fourth Principal Meridian, as described hereon; and that from this evidence I established a new monument and accessories as described hereon to perpetuate the original location of this corner:

Description of original monument and accessories and subsequent restorations:

Surveyed in 1865 by William E. Daugherty
40.22 chains West corrected between sections 3 and 10
Set wood post from which:

Tamarack, 8 ins., bears S. 50° W., 7 Lks.
Tamarack, 8 ins., bears N. 76° E., 14 Lks.

Description of corner evidence found:

14x4 scribed tamarack post rotted off. Point of post found in place from which:

a tamarack stump bears S. 50° W., 4.6 feet; a tamarack stump bears N. 76° E., 9.2 feet. From point of post an 8 in. scribed tamarack stump bears N. 31° E., 25.4 feet. This stump is a local B.T. and is the same age as the post found.

Description of monument and accessories I established to perpetuate the original location of this corner:

I replaced tamarack post point with a 2 inch inside diameter galvanized wrought iron pipe, 5 feet long, filled with concrete with brass cap marked:

from which the following new blazed and scribed new bearing trees bear:

Tamarack, 6 ins. dia., bears N. 22° E., 22.24 feet or 33.69 Lks.
Tamarack, 8 ins. dia., bears S. 30° W., 3.99 feet or 6.04 Lks.
Tamarack, 6 ins. dia., bears N. 32° W., 22.98 feet or 34.81 Lks.

THON R14E

$\frac{1}{4}$ S 3
4 S 10
1968
S-802

44014030029

Resident witnesses.....

Dated at Rhineland Wisconsin, this 7th day of December, 1968.

Signature Jean F. Resvick Title County Surveyor
(County Surveyor, Registered Land Surveyor, or other duly authorized official)

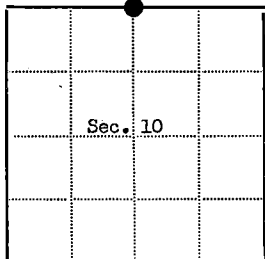

Surveyors Registration No. S-802 DOCUMENT NUMBER 95893

Office of Register of Deeds County of Forest

I hereby certify that the within instrument was filed in this office for record on the 31st day of January, 1969, and was filed in Book No. I Page No. E-15 of County Records.

Signature Eugene Staszny Title Register of Deeds

Township 40 North, Range 14 East, Section 10, Index No. E-15, Page No. 15



⊙ = Corner monument restored

□ =

CERTIFIED LAND CORNER RESTORATION

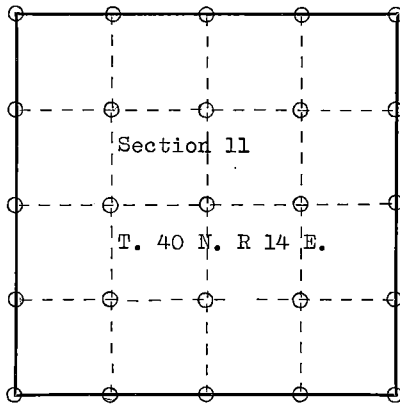
E -F-G-H-J-
Index No. 17-18-19-20-21

State of Wisconsin }
County of Forest } ss.

I, I. R. Ritter, do hereby
certify that on the - - day
of April, 1920, I found
evidence of the Gov't & Sub-Division
corner of Section 11
Township 40, North, Range
14 East, Fourth, Principal Meridian,
as described hereon; and that from this evidence
I established a new monument and accessories
as described hereon to perpetuate the original
location of this corner.

Resident witnesses:

.....
.....
.....



○ = Corner monument restored.

History of original corner establishment:

ORIGINAL
DOCUMENT #33372
Filed June 28, 1920
@ 9 A.M. by E O Woodbury

Description of corner evidence found:

It is assumed that Mr. Ritter found evidence of the Original Gov't
corners at the date of his survey. Also that he remarked them with
wooden stakes as were also the original stakes.

THE ORIGINAL DOCUMENT IS ATTACHED TO THE BACK OF THIS PAGE.

Description of monument and accessories I established to perpetuate the original location of this corner.

Dated at Crandon, Wis., this 28 day of June, 1920

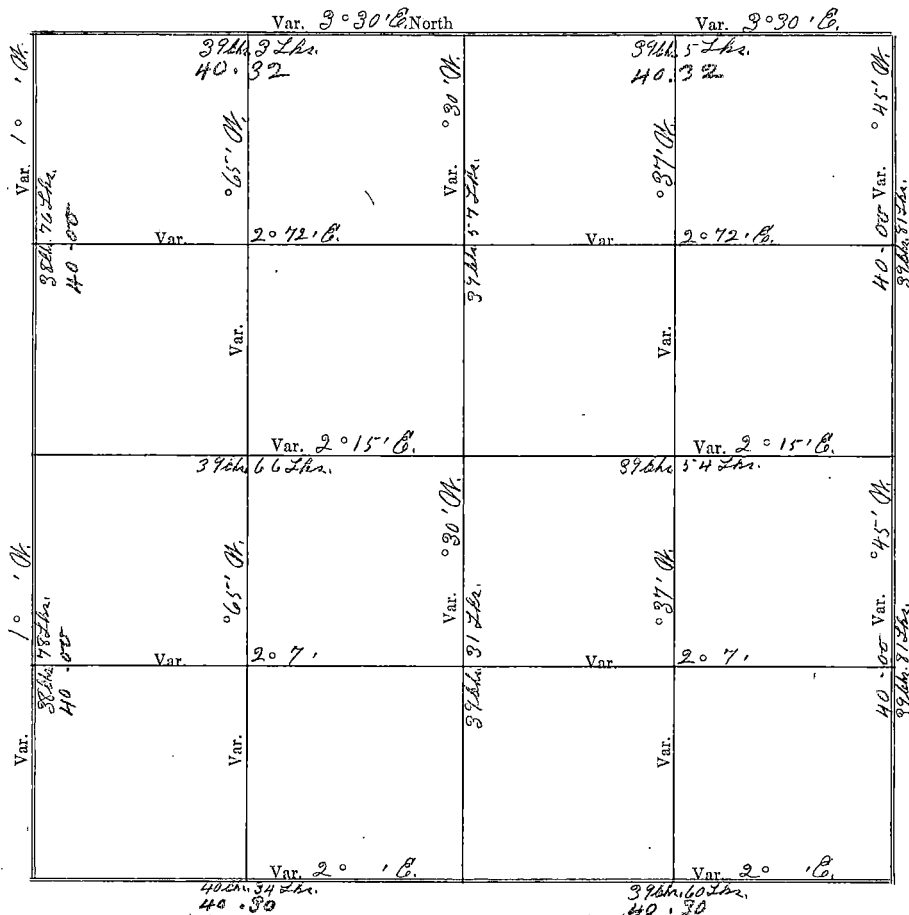
Signature I. R. Ritter Title County Surveyor Registration No. Forest Co.
(County Surveyor, Registered Land Surveyor, or other duly authorized official)

Office of Register of Deeds, County of Forest, I hereby certify that the within
instrument was filed in this office for record on the 28 day of June, 1920
at 9 o'clock A. M. by E. O. Woodbury, the then Register of Deeds, and
was transferred to a permanent record in this book
ANNA PETERSON the 28th day of January, 1965. Vol 1 of Surveys has
(Register of Deeds) been lost from the records of this office for many
By Karla A. Unger years and only a few pages of the book survive
Deputy to be transferred to this book.

0822 11/11/2020

Record of Survey.

Township 40, North of Range 14 of 4 Principal Meridian
 as presented by the the courses and distances on the following plat, and annexed field-notes of survey:
 Established the center of the section at the point of intersection of STRAIGHT quarter lines.
 Established all quarter-quarter corners upon the section boundary at proportional distances between known section and quarter section corners, according to the original field-notes of the Government survey.
 Established all lost corners at proportionate distances between known corners, according to the original field notes of the Government survey.



Plat of Section 11, Township 40 North, Range 14 of 4 Principal Meridian Scale
 80 chains to 6 inches. The figures in red ink are the lengths of the lines as stated in the field-notes of the
 Government survey.

Declination of the Magnetic Meridian from the True Meridian.....
 Surveyed and sub-divided In Oil A. D. 1920, in accordance
 with the State Laws and Instructions of the Commissioner of the General Land office, and recorded on pages
of Register in the County Clerk's office.

Witness my hand this 28 day of June A. D. 1920
J. R. Ritter SURVEYOR.

33372

if
22

Register's Office, } ss
FOREST COUNTY, WIS. }

Received for record the 28 day
of June A. D. 19 20, at 2
o'clock 9 M., and recorded in Vol.
1 of Amey's, page 26, of

Ed Woodbury
R.

DESCRIPTION

OF SECTION, QUARTER SECTION AND QUARTER QUARTER SECTION C

H. C. MILLER & CO., ME

| GOVERNMENT CORNERS | Bearing Tree | In. Dia. | Courses they bear | Links Distant | Bearing Tree | In. Dia. | Courses they bear | Links Distant | Bearing Tree | In. Dia. | Courses they bear | Links Distant | B 7 |
|---------------------------------|-----------------|-------------|----------------------|------------------|-----------------|-------------|----------------------|------------------|-----------------|-------------|----------------------|------------------|--------|
| No. | | | | | | | | | | | | | |
| 1. N. W. Sec. Cor. identified, | Lead. | 4 | S. 45 E. | 50 | Lead. | 4 | N. 45 E. | 50 | | | | | |
| 2. N. E. Sec. Cor. identified, | Lead. | 6 | S. 50 E. | 45 | Lead. | 6 | S. 25 E. | 25 1/2 | | | | | |
| 3. S. E. Sec. Cor. identified, | Tam. | 4 | S. 55 E. | 33 | Tam. | 14 | S. 30 E. | 24 | | | | | |
| 4. S. W. Sec. Cor. identified, | Lead. | 3 | N. 45 E. | 15 | Lead. | 3 | S. 45 E. | 15 | | | | | |
| 5. N. 1/4 Sec. Cor. identified, | Lead. | 6 | N. | 35 | Lead. | 4 | S. 45 E. | 50 | | | | | |
| 6. E. 1/4 Sec. Cor. identified, | Pine | 48 | N. 62 E. | 29 1/2 | | | | | | | | | |
| 7. S. 1/4 Sec. Cor. identified, | Pine | 4 | N. 45 E. | 78 | Asp. | 5 | N. 74 E. | 64 | | | | | |
| 8. W. 1/4 Sec. Cor. identified, | Lead. | 6 | E. | 38 | Lead. | 6 | N. | 38 | | | | | |
| Subdivision Corners | | | | | | | | | | | | | |
| No. | | | | | | | | | | | | | |
| 1. Center 1/4 Sec. Cor. | Lead. | 4 | E. | 38 | Lead. | 4 | N. | 38 | | | | | |
| 2. North 1/8 N. W. qr., | Asp. | 3 | N. 75 E. | 35 | Lead. | 6 | N. 5 E. | 72 | | | | | |
| 3. East 1/8 N. W. qr., | Spr. | 3 | S. 45 E. | 25 1/2 | | | | | | | | | |
| 4. South 1/8 N. W. qr., | Lead. | 10 | N. 70 E. | 37 | Lead. | 10 | S. 62 E. | 39 1/2 | | | | | |
| 5. West 1/8 N. W. qr., | Lead. | 4 | E. | 38 | Lead. | 4 | N. | 38 | | | | | |
| 6. Center 1/16s N. W. qr., | Pine | 24 | N. 30 E. | 56 | Lead. | 3 | S. | 6 1/2 | | | | | |
| 7. North 1/8 N. E. qr., | Tam. | 6 | S. 45 E. | 54 1/2 | Tam. | 5 | N. 40 E. | 59 1/2 | | | | | |
| 8. East 1/8 N. E. qr., | Lead. | 6 | N. | 74 | | | | | | | | | |
| 9. South 1/8 N. E. qr., | Asp. | 5 | N. 32 E. | 11 1/2 | Asp. | 5 | N. 25 E. | 42 1/2 | | | | | |
| 10. Center 1/16s N. E. qr., | Pine | 20 | N. 25 E. | 61 | Pine | 24 | N. 45 E. | 80 | | | | | |
| 11. East 1/8 S. E. qr., | Rock | 2x3 | S. 40 E. | 47 | | | | | | | | | |
| 12. South 1/8 S. E. qr., | Asp. | 4 | N. 85 E. | 52 1/2 | Lead. | 6 | S. 5 E. | 29 | | | | | |
| 13. West 1/8 S. E. qr., | Lead. | 4 | S. 86 E. | 31 1/2 | | | | | | | | | |
| 14. Center 1/16s S. E. qr., | Asp. | 5 | S. 45 E. | 55 1/2 | Asp. | 5 | N. 25 E. | 44 1/2 | | | | | |
| 15. South 1/8 S. W. qr., | Asp. | 4 | S. 80 E. | 42 | Asp. | 5 | N. 5 E. | 18 1/2 | | | | | |
| 16. West 1/8 S. W. qr., | Tam. | 3 | N. 70 E. | 6 | Tam. | 3 | S. 5 E. | 32 | | | | | |
| 17. Center 1/16s S. W. qr., | Rock | 2x3 | S. 35 E. | 11 | Rock. | 18x24 | S. 60 E. | 20 | | | | | |

NAMES OF SWORN ASSISTANTS

| CHAINMEN | FLAGMEN | AJ |
|--|--|---------------------|
| James Ramsdell Chas. Dent J. R. Ritter | Map Sharp AXMAN James Ramsdell Chas. Dent | James R. Chas. Z |

U.S. PUBLIC LAND SURVEY MONUMENT RECORD

Index No. E-17

State of Wisconsin }
County of Forest ss.

History of original corner establishment:

Original Government Survey in 1865 by William E. Daugherty. North between Sections 10 and 11, 80.00 chains, set Section Corner Post to Sections 2, 3, 10 and 11, from which the following bear;

| | | | |
|-------|-----|-------|---------|
| Cedar | 12" | S45°W | 29 lks. |
| Cedar | 12" | N73°E | 12 lks. |

Description of corner evidence found:

Found Gravel Road which bears North and South.

The corner position is re-established in the center-line of the gravel road, and at mid-point between the East Quarter Corner of Section 3 and the East Quarter Corner of Section 10.

Description of monument and accessories I established to perpetuate the original location of this corner.

At the corner position, set a 2½ inch diameter aluminum pipe monument, 3 feet long, 3½ feet in the ground (6 inches below the road), with an aluminum cap stamped; T40N R14E, S2, S3, S10, S11, 1985, S-1107. From which the following new blazed and scribed bearing trees bear;

| | | | |
|-----------------|----|-------|------------|
| Spruce | 4" | S34°E | 41.95 feet |
| Aspen | 7" | S39°W | 63.04 feet |
| Aspen | 8" | N54°W | 25.63 feet |
| Steel Sign Post | | West | 13.00 feet |

Dated at Hiles, Wis., this 12th day of October, 19 86

Signature William B. Cochran Title Land Surveyor Registration No. S-1107
(County Surveyor, Registered Land Surveyor, or other duly authorized official)

Office of Register of Deeds, County of Forest, I hereby certify that the within instrument was filed in this office for record on the 11th day of March, 1987 at 3:30 o'clock P. M.

Paul Aschenbrenner
(Register of Deeds)

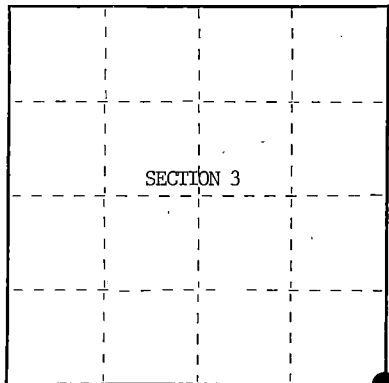
By _____ Deputy

I William B. Cochran, do hereby certify that on the 29th day of February, 1985, I found evidence of the Southeast Section corner of Section 3 Township 40, North, Range 14 East, Fourth Principal Meridian, as described hereon; and that from this evidence I established a new monument and accessories as described hereon to perpetuate the original location of this corner.

Resident witnesses:

David Brownell

Tony Tillman



○ = Corner monument restored.

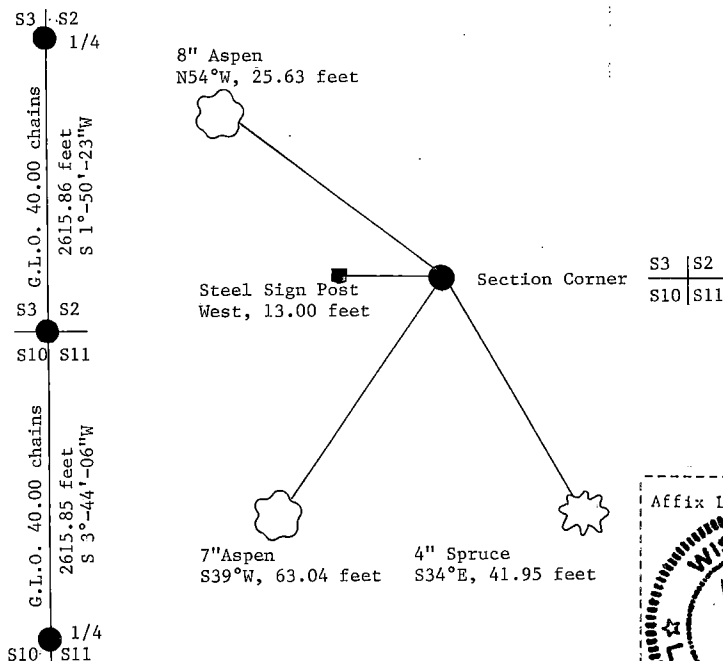
- (e) Describe any material discrepancy between the location of the corner as restored or reestablished and the location of that corner as previously restored or reestablished by distance and direction. Show the discrepancy on the plan view drawing under (d), above. Show the distances between the corner as previously restored or reestablished and (1) the corner as restored or reestablished, and (2) to at least 2 of the witness monuments shown on the drawing in (d), above.

See drawing below.

- (f) Was the corner restored through acceptance of (1) an obliterated evidence location, or, (2) a found perpetuated location?

- (g&h) Was the corner reestablished through lost corner proportionate methods? If so, show the method, including the directions and distances to other public land survey corners used as evidence or used for proportioning in determining the corner location?

Re-established through lost corner proportionate methods and accepted evidence.



- (i) I, William B. Cochrane
 (Type or print name) certify that the corner location shown on this record was determined by me or under my direction and control and that this U.S. Public Land Survey Monument Record is correct and complete to the best of my knowledge and belief.

William B. Cochrane October 14, 1986
 Signature Date

Certificate ready for filing:

Shirley [Signature]
 District Ranger

3-9-87
 Date

**ORIGINAL ON FILE IN CO CLERK'S OFFICE
COPY HERE FOR REFERENCE**

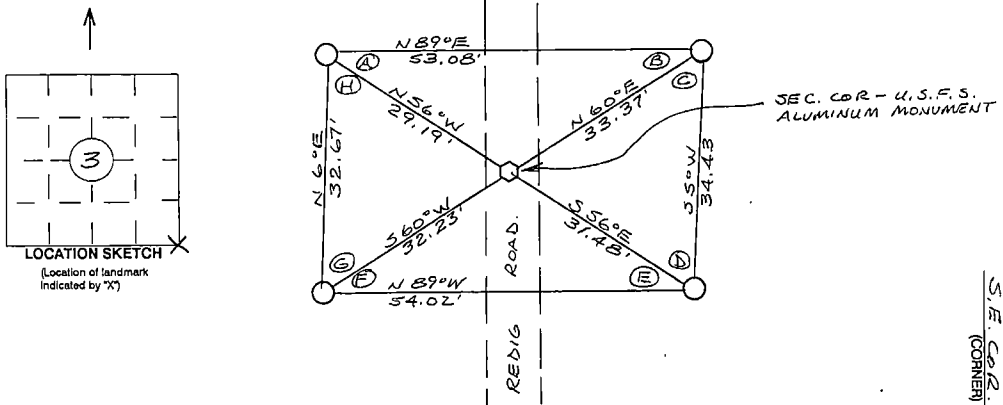
**RECORD AND CERTIFICATION OF U.S.
PUBLIC LAND SURVEY CONTROL STATION**

Wisconsin Department of Transportation

ED716 667

| | | | | |
|--|---------------------------------|--|--------------------------|------------------|
| District 7 | Project ID 9090-01-00 | Located By J.R. WALLIN - SURVEY CREW CHIEF | | |
| Corner S.E. COR. SEC. 3 | Township T40N | Range (E,W) R14E | County FOREST | |
| Wisconsin Coordinates From AYRES | East (X) 2,326,784.14 | North (Y) 294,950.79 | Elevation (Z) | Zone N |
| Control Station Name | East (X) | North (Y) | Elevation (Z) | Zone |
| Horizontal - NORTH AMERICAN, 1927 | | Vertical - MEAN SEA LEVEL, 1929 ADJUSTMENT | | |
| Horizontal - Order | | Vertical - Order | | |

SKETCH



I hereby certify that on the date of NOV. 9, 1994
the above corner was located by a marker and/or references established by
WILLIAM B. COCHRANE S-1107
(registered land surveyor) (registration no.)

I further certify that to perpetuate the location of said corner, on the date of
NOV. 9, 1994 at the exact location thereof,
a permanent marker or witness monuments consisting of
FOUR 2 1/2" x 30" BERNITSEN MAGNETIC
ALUMINUM MONUMENTS
were located as shown above.

ANGLE TABLE

| | |
|-----|-------------|
| A = | 34° 25' 10" |
| B = | 29° 38' 02" |
| C = | 55° 18' 23" |
| D = | 60° 38' 25" |
| E = | 32° 26' 55" |
| F = | 31° 36' 17" |
| G = | 53° 26' 58" |
| H = | 62° 29' 50" |

44014030000

Signature (District Survey Supervisor) COORD.
Justin R. Wallin

S.E. COR. (CORNER)
3 (SECTION)
T40N (TOWNSHIP)
R14E (RANGE)
14E

U.S. PUBLIC LAND SURVEY MONUMENT RECORD

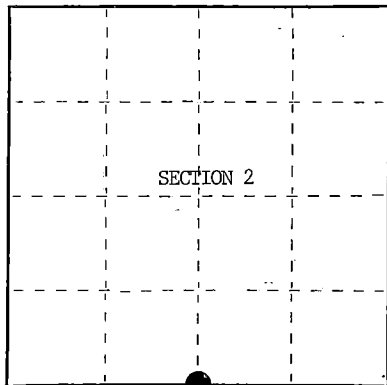
Index No. E-19

State of Wisconsin }
County of Forest } ss.

I William B. Cochran, do hereby
certify that on the 29th day
of February, 19 85, I found
evidence of the South Quarter
corner of Section 2
Township 40, North, Range
14 East, Fourth Principal Meridian,
as described hereon; and that from this evidence
I established a new monument and accessories
as described hereon to perpetuate the original
location of this corner.

Resident witnesses:

Tony Tillman



○ = Corner monument restored.

History of original corner establishment:

Original Government Survey in 1865 by William E. Daugherty. West corrected between
Sections 2 and 11, 40.32 chains, set Quarter Section Post to Sections 2 and 11, from
which the following bear;

| | | | |
|-------|-----|-------|---------|
| Birch | 10" | N37°W | 8 lks. |
| Birch | 12" | S42°E | 13 lks. |

Description of corner evidence found:

No corner evidence was recovered.

The corner position was re-established at proportionate distance between the Southeast
and Southwest Section Corners of Section 2, and in the Center Line of State
Highway 70.

Description of monument and accessories I established to perpetuate the original location of this corner.
At the re-established corner position, set a railroad spike flush with the surface of
State Highway 70, from which the following bear;

| | | |
|--|-------|------------------------------|
| Northwest Corner of Cabin | S25°E | 146.72 feet |
| Southeast Corner of School | N44°E | 114.60 feet (slope distance) |
| 2½" x 36" aluminum monument | S32°W | 132.48 feet |
| Stamped; Witness Corner, T40N R14E, 1/4, S2, S11, 1985, S-1107, N32°E, 132.48' | | |
| Steel Sign Post bears Southwest 0.75 feet from Witness Corner. | | |

Dated at Hiles, Wis., this 2nd day of January, 19 86

Signature William B. Cochran Title Land Surveyor Registration No. S-1107
(County Surveyor, Registered Land Surveyor, or other duly authorized official)

Office of Register of Deeds, County of Forest, I hereby certify that the within
instrument was filed in this office for record on the 11th day of March, 19 87
at 3:30 o'clock P. M.

Paul Aschenbrenner
(Register of Deeds)

By _____ Deputy

44014020020


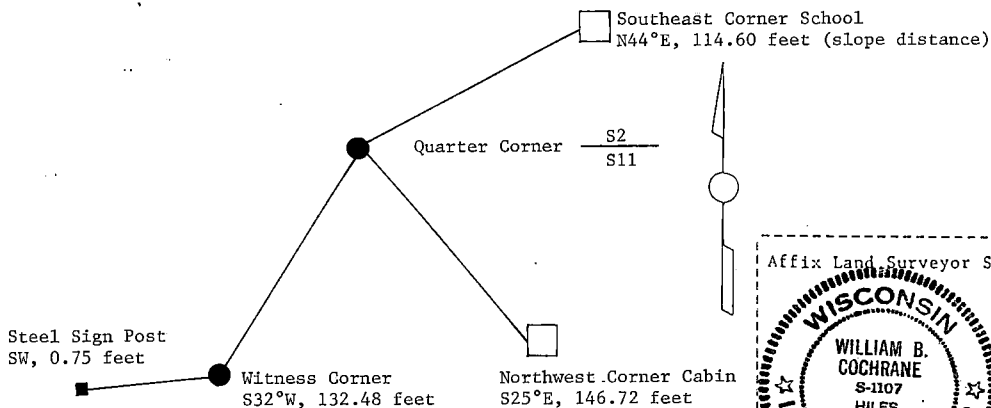
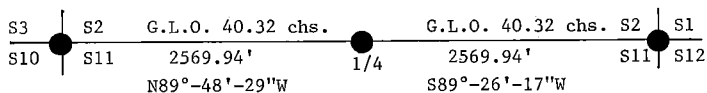
- (e) Describe any material discrepancy between the location of the corner as restored or reestablished and the location of that corner as previously restored or reestablished by distance and direction. Show the discrepancy on the plan view drawing under (d), above. Show the distances between the corner as previously restored or reestablished and (1) the corner as restored or reestablished, and (2) to at least 2 of the witness monuments shown on the drawing in (d), above.

See drawing below.

- (f) Was the corner restored through acceptance of (1) an obliterated evidence location, or, (2) a found perpetuated location?

Re-established through proportionate methods and accepted evidence.

- (g&h) Was the corner reestablished through lost corner proportionate methods? If so, show the method, including the directions and distances to other public land survey corners used as evidence or used for proportioning in determining the corner location?



- (i) I, William B. Cochrane
(Type or print name) certify that the corner location shown on this record was determined by me or under my direction and control and that this U.S. Public Land Survey Monument Record is correct and complete to the best of my knowledge and belief.

William B. Cochrane
Signature

October 14, 1986
Date

Certificate ready for filing:

Sharon Dyer
District Ranger

3-9-87
Date

**ORIGINAL ON FILE IN CO CLERK'S OFFICE
COPY HERE FOR REFERENCE**

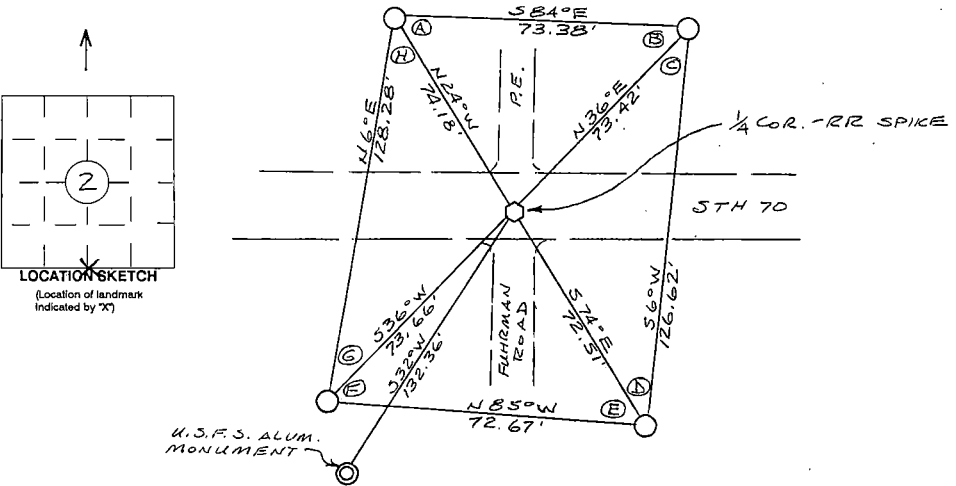
**RECORD AND CERTIFICATION OF U.S.
PUBLIC LAND SURVEY CONTROL STATION**

Wisconsin Department of Transportation

ED718 887

| | | | | | |
|--|---------------------------------|---|-------------------------|------------------|--|
| District 7 | Project ID 9090-01-00 | Located By J. R. WALLIN - SURVEY CREW CHIEF | | | |
| Corner S 1/4 COR. SEC 2 | Township T40N | Range (E,W) R14E | County FOREST | | |
| Wisconsin Coordinates FROM AYRES | East (X) 2,329,350.70 | North (Y) 294,964.30 | Elevation (Z) | Zone N | |
| Control Station Name | East (X) | North (Y) | Elevation (Z) | Zone | |
| Horizontal - NORTH AMERICAN, 1927 | | Vertical - MEAN SEA LEVEL, 1929 ADJUSTMENT | | | |
| Horizontal - _____ Order _____ | | Vertical - _____ Order _____ | | | |

SKETCH



I hereby certify that on the date of NOV. 9, 1994
the above corner was located by a marker and/or references established by
WILLIAM B. COCHRANE S-1107
(registered land surveyor) (registration no.)

I further certify that to perpetuate the location of said corner, on the date of
NOV. 9, 1994 at the exact location thereof,
~~a permanent marker or~~ witness monuments consisting of
FOUR 2 1/2" x 30" BERNTSEN MAGNETIC
ALUMINIUM MONUMENTS
were located as shown above.

44014020020

Signature (District Survey Superintendent) COORD.
Jack R. Wallin

SOUTH 1/4 COR.
(CORNER)
2
(SECTION)
40N
(TOWN)
14E
(RANGE)

U.S. PUBLIC LAND SURVEY MONUMENT RECORD

Index No. E-21

State of Wisconsin }
County of Forest } ss.

I, William B. Cochran, do hereby
certify that on the 29th day
of April, 1985, I found
evidence of the Southeast Section
corner of Section 2
Township 40, North, Range
14 East, Fourth Principal Meridian,
as described hereon; and that from this evidence
I established a new monument and accessories
as described hereon to perpetuate the original
location of this corner.

Resident witnesses:

Tony Tillman

History of original corner establishment:

Original Government Survey in 1865 by William E. Daugherty. North between Sections
11 and 12, 80.00 chains, set Section Corner Post to Sections 1, 2, 11 and 12, from
which the following bear;

| | | | |
|-----|----|-------|----------|
| Fir | 6" | N13°E | 59 lks. |
| Fir | 4" | S79°W | 183 lks. |

Description of corner evidence found:

State-Highway 70 bears East and West and Forest Road bears North.

I accept the intersection of State Highway 70 and Forest Road #2454 as the best
available evidence for restoring the corner position.

No original corner evidence was recovered.

Description of monument and accessories I established to perpetuate the original location of this corner.
At the restored corner position, set a railroad spike flush with the surface of State
Highway 70. From which the following new blazed and scribed bearing trees bear:

| | | | |
|----------|-----|-------|-------------|
| R. Pine | 18" | N45°E | 160.00 feet |
| Basswood | 9" | N33°W | 129.00 feet |

Witness Corners-(2½"x36" aluminum pipe monuments) bear;

1.) S45°W, 139.35 feet Stamped; Witness Corner, T40N R14E, S1, S2, S11, S12, 1985, S-1107,
N45°E, 139.35'

From which a Steel Sign Post bears, SW, 1.00 feet

2.) S33°E, 131.30 feet Stamped; Witness Corner, T40N R14E, S1, S2, S11, S12, 1985, S-1107,
N33°W, 131.30'

From which a Steel Sign Post bears, SE, 1.00 feet

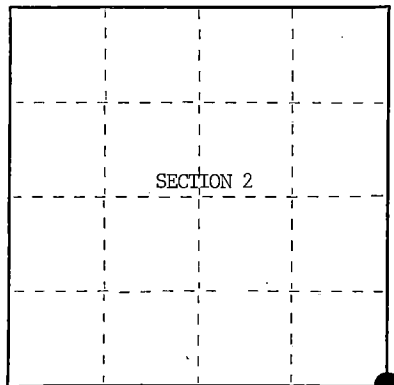
Dated at Hiles, Wis., this 7th day of January, 1986

Signature William B. Cochran Title Land Surveyor Registration No. S-1107
(County Surveyor, Registered Land Surveyor, or other duly authorized official)

Office of Register of Deeds, County of Forest, I hereby certify that the within
instrument was filed in this office for record on the 11th day of March, 1987
at 3:30 o'clock P. M.

Paul Achenbacher
(Register of Deeds)

By _____ Deputy



○ = Corner monument restored.

44014020000

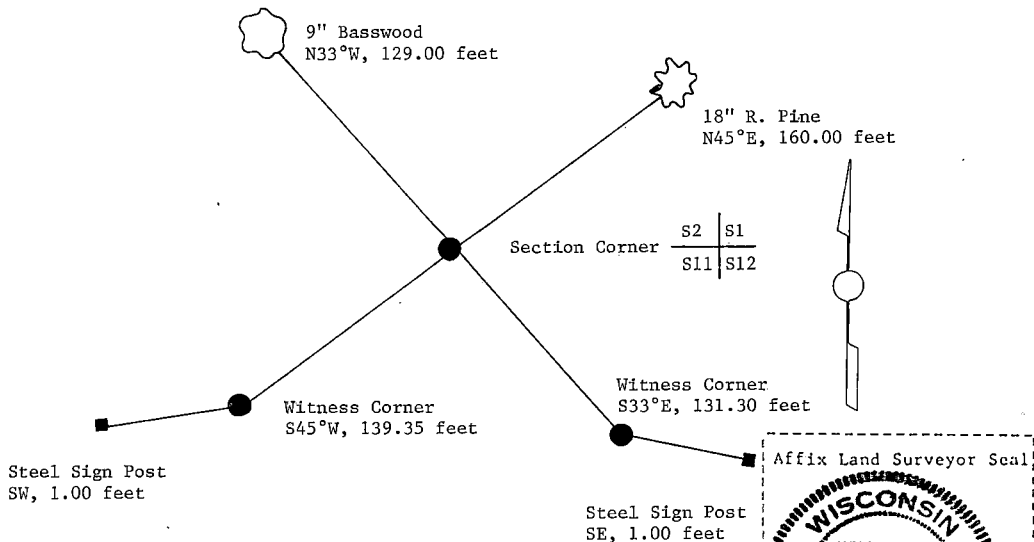
- (e) Describe any material discrepancy between the location of the corner as restored or reestablished and the location of that corner as previously restored or reestablished by distance and direction. Show the discrepancy on the plan view drawing under (d), above. Show the distances between the corner as previously restored or reestablished and (1) the corner as restored or reestablished, and (2) to at least 2 of the witness monuments shown on the drawing in (d), above.

See drawing below.

- (f) Was the corner restored through acceptance of (1) an obliterated evidence location, or, (2) a found perpetuated location?

Restored from accepted evidence.

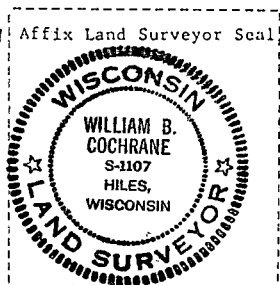
- (g&h) Was the corner reestablished through lost corner proportionate methods? If so, show the method, including the directions and distances to other public land survey corners used as evidence or used for proportioning in determining the corner location?



- (i) I, William B. Cochrane
(type or print name) certify that the corner location shown on this record was determined by me or under my direction and control and that this U.S. Public Land Survey Monument Record is correct and complete to the best of my knowledge and belief.

William B. Cochrane October 14, 1986
Signature Date

Certificate ready for filing: [Signature] 3-9-87
District Ranger Date



ORIGINAL ON FILE IN CO CLERK'S OFFICE
COPY HERE FOR REFERENCE

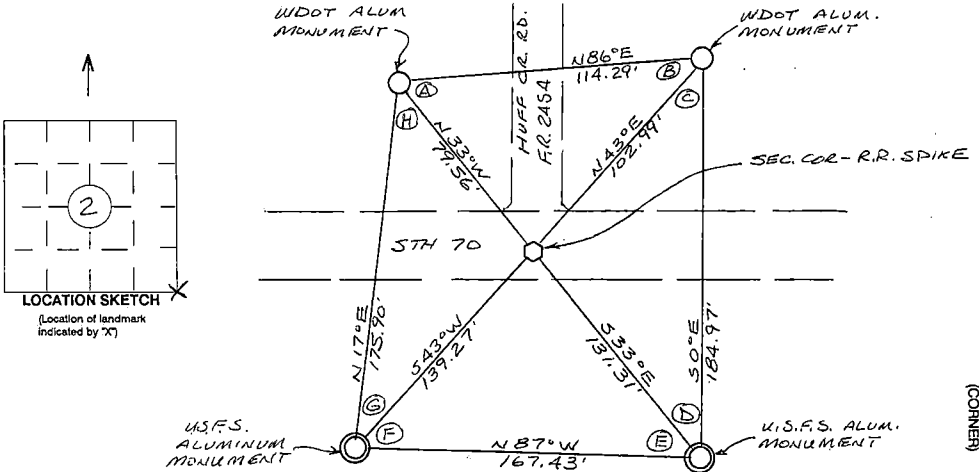
RECORD AND CERTIFICATION OF U.S.
PUBLIC LAND SURVEY CONTROL STATION

Wisconsin Department of Transportation

ED718 687

| | | | | |
|-------------------------------------|--------------------------|---|------------------|-----------|
| District 7 | Project ID 9090-01-00 | Located By J.R. WALLIN - SURVEY CREW CHIEF | | |
| Corner J.E. COR. SEC. 2 | Township T40N | Range (E.W) R14E | County FOREST | |
| Wisconsin Coordinates FROM AYRES | East (X) 2,331,919.73 | North (Y) 295,032.47 | Elevation (Z) | Zone N |
| Control Station Name | East (X) | North (Y) | Elevation (Z) | Zone |
| Horizontal - NORTH AMERICAN, 1927 | | CONTROL DATUM Vertical - MEAN SEA LEVEL, 1929 ADJUSTMENT | | |
| Horizontal - _____ Order _____ | | SURVEY CONTROL Vertical - _____ Order _____ | | |

SKETCH



I hereby certify that on the date of NOV. 9, 1994
the above corner was located by a marker and/or references established by

WILLIAM B. COCHRANE 5-1107
(registered land surveyor) (registration no.)

I further certify that to perpetuate the location of said corner, on the date of
NOV. 9, 1994 at the exact location thereof,
a permanent marker or witness monuments consisting of

TWO WDOT 2 1/2" X 30" BERNTSEN MAG. ALUMINUM
MONUMENTS & TWO U.S.F.S. ALUMINUM MONUMENTS
were located as shown above.

ANGLE TABLE

A = 61° 04' 08"
B = 42° 32' 22"
C = 43° 37' 43"
D = 32° 45' 48"
E = 53° 56' 44"
F = 49° 39' 46"
G = 26° 04' 45"
H = 50° 18' 46"

44014020000

Signature (District Survey Supervisor) COORD.
Jack P. Wallin

S.E. COR. (CORNER)
2 (SECTION)
40N (TOWNSHIP)
14E (RANGE)

U.S. PUBLIC LAND SURVEY MONUMENT RECORD

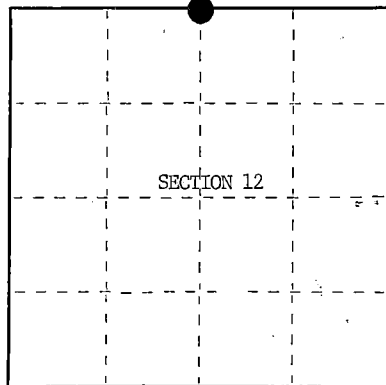
Index No. E-23

State of Wisconsin }
County of Forest } ss.

I, William B. Cochran, do hereby certify that on the 30th day of April, 19 85 I found evidence of the North Quarter corner of Section 12 Township 40, North, Range 14 East, Fourth Principal Meridian, as described hereon; and that from this evidence I established a new monument and accessories as described hereon to perpetuate the original location of this corner.

Resident witnesses:

Tony Tillman



○ = Corner monument restored.

History of original corner establishment:

Original Government Survey in 1865 by William E. Daugherty. West corrected between Sections 1 and 12, set Quarter Section Corner Post to Sections 1 and 12, from which the following bear;

| | | | |
|---------|-----|-------|---------|
| Birch | 10" | S80°E | 24 lks. |
| Hemlock | 10" | N45°W | 11 lks. |

Description of corner evidence found:

The corner position was re-established at proportionate distance between the Northeast and Northwest Section Corners of Section 12, and in the Center Line of State Highway 70.

No original corner evidence was recovered.

Description of monument and accessories I established to perpetuate the original location of this corner.

At the re-established corner position, set a railroad spike flush with the surface of State Highway 70, from which the following new blazed and scribed bearing trees bear;

| | | | |
|---------|-----|-------|-------------|
| R. Pine | 13" | N32°E | 101.49 feet |
| R. Pine | 10" | N22°W | 119.61 feet |

Witness Corner (2½" x 36" aluminum pipe monument) bears S32°W, 120.79 feet Stamped; Witness Corner, T40N R14E, 1/4, S1, S12, 1985, S-1107, N32°E, 120.79'

Steel Sign Post bears SE, 0.50 feet from Witness Corner.

Dated at Hiles, Wis., this 7th day of January, 19 86

Signature William B. Cochran Title Land Surveyor Registration No. S-1107
(County Surveyor, Registered Land Surveyor, or other duly authorized official)

Office of Register of Deeds, County of Forest, I hereby certify that the within instrument was filed in this office for record on the 11th day of March, 19 87 at 3:30 o'clock P. M.

Paul Ackenhennner
(Register of Deeds)

By Deputy

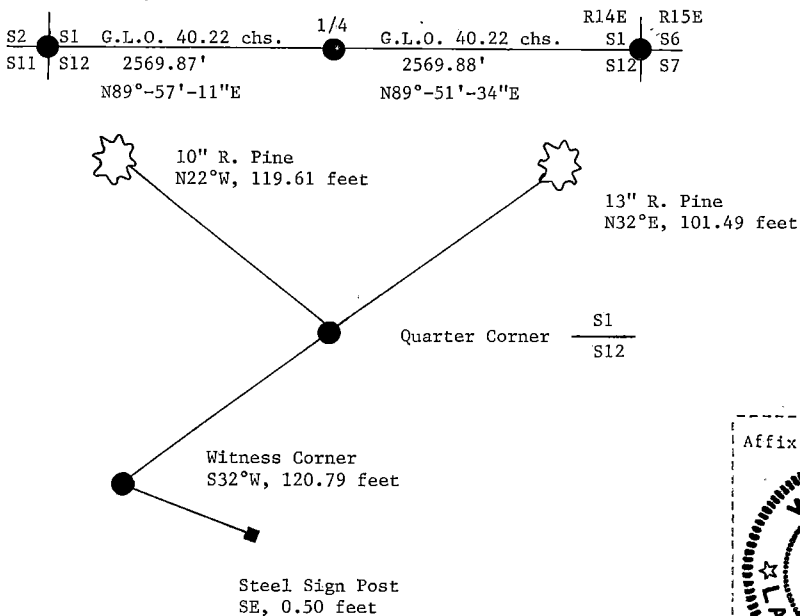
- (e) Describe any material discrepancy between the location of the corner as restored or reestablished and the location of that corner as previously restored or reestablished by distance and direction. Show the discrepancy on the plan view drawing under (d), above. Show the distances between the corner as previously restored or reestablished and (1) the corner as restored or reestablished, and (2) to at least 2 of the witness monuments shown on the drawing in (d), above.

See drawing below.

- (f) Was the corner restored through acceptance of (1) an obliterated evidence location, or, (2) a found perpetuated location?

- (g&h) Was the corner reestablished through lost corner proportionate methods? If so, show the method, including the directions and distances to other public land survey corners used as evidence or used for proportioning in determining the corner location?

Re-established through lost corner proportionate methods and accepted evidence.



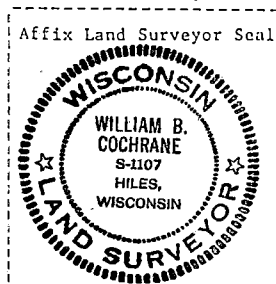
- (i) I, William B. Cochrane
 (Type or print name) certify that the corner location shown on this record was determined by me or under my direction and control and that this U.S. Public Land Survey Monument Record is correct and complete to the best of my knowledge and belief.

William B. Cochrane October 14, 1986
 Signature Date

Certificate ready for filing:

Shirley A. [Signature]
 District Ranger

3-9-87
 Date



**ORIGINAL ON FILE IN CO CLERK'S OFFICE
COPY HERE FOR REFERENCE**

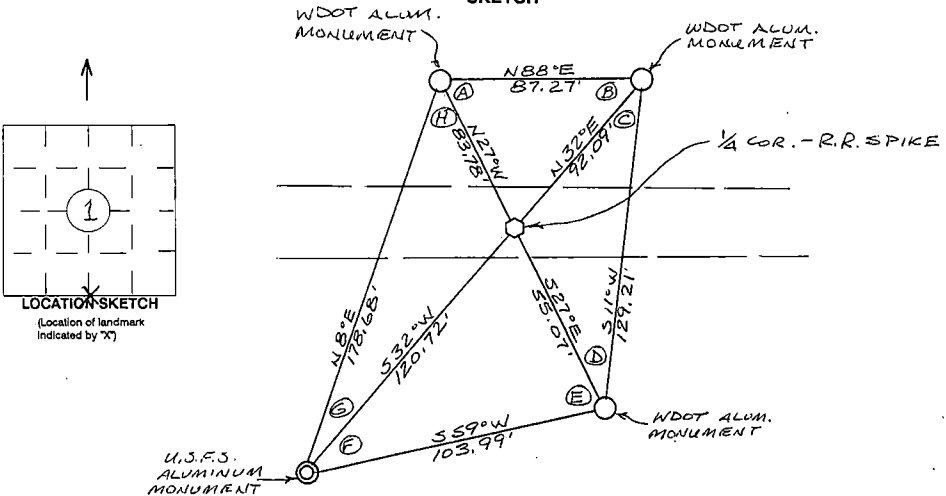
**RECORD AND CERTIFICATION OF U.S.
PUBLIC LAND SURVEY CONTROL STATION**

Wisconsin Department of Transportation

ED718 687

| | | | | |
|--|---------------------------------|--|-------------------------|-------------------|
| District 7 | Project ID 9090-01-00 | Located By J.R. WALLIN - SURVEY CREW CHIEF | | |
| Corner 3/4 COR. SEC. 1 | Township T40N | Range (E,W) R14E | County FOREST | |
| Wisconsin Coordinates FROM AYRES | East (X) 2,334,488.85 | North (Y) 295,077.65 | Elevation (Z) | Zone 11 |
| Control Station Name | East (X) | North (Y) | Elevation (Z) | Zone |
| Horizontal - NORTH AMERICAN, 1927 | | Vertical - MEAN SEA LEVEL, 1929 ADJUSTMENT | | |
| Horizontal - _____ Order _____ | | Vertical - _____ Order _____ | | |

SKETCH



I hereby certify that on the date of NOV. 10, 1994
the above corner was located by a marker and/or references established by
WILLIAM B. COCHRANE 5-1107
(registered land surveyor) (registration no.)

I further certify that to perpetuate the location of said corner, on the date of
NOV. 10, 1994 at the exact location thereof,
a permanent marker or witness monuments consisting of
THREE WDOT 2 1/2" x 30" MAG. ALUM. MONUMENTS
& ONE U.S.F.S. ALUMINUM MONUMENT
were located as shown above.

ANGLE TABLE

| | |
|-----|-------------|
| A = | 65° 06' 32" |
| B = | 55° 36' 51" |
| C = | 21° 29' 35" |
| D = | 37° 47' 02" |
| E = | 93° 38' 29" |
| F = | 27° 04' 54" |
| G = | 23° 46' 14" |
| H = | 35° 30' 24" |

44014010020

Signature (District Survey Supervisor) WILLIAM B. COCHRANE

SOUTH 1/4 COR.
(CORNER)

SECTION 1

T40N
(TOWN)

R14E
(RANGE)

**ORIGINAL ON FILE IN CO CLERK'S OFFICE
COPY HERE FOR REFERENCE**

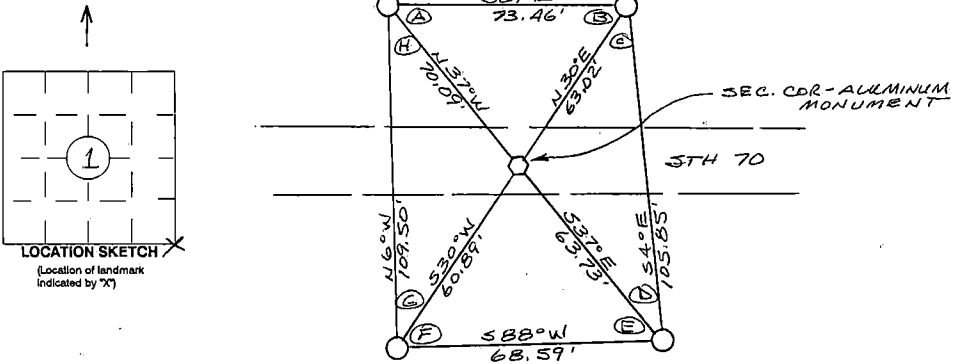
**RECORD AND CERTIFICATION OF U.S.
PUBLIC LAND SURVEY CONTROL STATION**

Wisconsin Department of Transportation

ED718 687

| | | | | |
|--|---------------------------------|--|-------------------------|------------------|
| District 7 | Project ID 9090-01-00 | Located By J.R. WALLIN - SURVEY CREW CHIEF | | |
| Corner S.E. COR. SEC. 1 | Township T40N | Range (E,W) R14E | County FOREST | |
| Wisconsin Coordinates FROM AYRES | East (X) 2,337,058.40 | North (Y) 295,126.88 | Elevation (Z) | Zone N |
| Control Station Name | East (X) | North (Y) | Elevation (Z) | Zone |
| Horizontal - NORTH AMERICAN, 1927 | | Vertical - MEAN SEA LEVEL, 1929 ADJUSTMENT | | |
| Horizontal - _____ Order _____ | | Vertical - _____ Order _____ | | |

SKETCH



I hereby certify that on the date of NOV. 10, 1994
 the above corner was located by a marker and/or references established by
WILLIAM IMMICH 5-1383
 (registered land surveyor) (registration no.)

I further certify that to perpetuate the location of said corner, on the date of
NOV. 10, 1994 at the exact location thereof,
 a permanent marker or witness monuments consisting of
FOUR 2 1/2" x 36" BERNITSEN MAGNETIC
ALUMINUM MONUMENTS
 were located as shown above.

ANGLE TABLE

| |
|-----------------|
| A = 52° 01' 01" |
| B = 61° 14' 14" |
| C = 33° 35' 05" |
| D = 33° 09' 40" |
| E = 54° 38' 44" |
| F = 58° 36' 31" |
| G = 36° 01' 18" |
| H = 30° 43' 27" |

44014010000

Signature (District Survey Supervisor) COORD
Jack R. Wallin

S.E. COR. (CORNER)
 1 (SECTION)
 40N (TOWNSHIP)
 14E (RANGE)

6-2

**ORIGINAL ON FILE IN CO CLERK'S OFFICE
COPY HERE FOR REFERENCE**

**RECORD AND CERTIFICATION OF U.S.
PUBLIC LAND SURVEY CONTROL STATION**

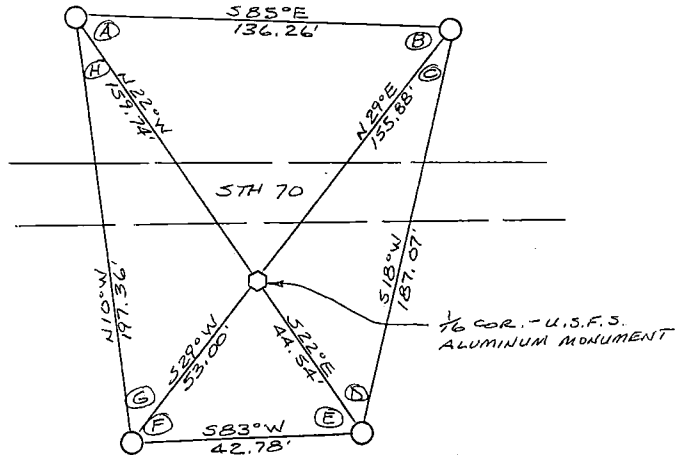
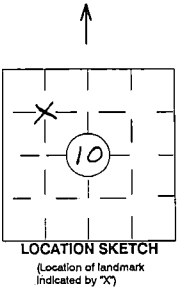
Wisconsin Department of Transportation

ED716 687

| | | | | | |
|--|---------------------------------|--|-------------------------|------------------|--|
| District 7 | Project ID 9090-01-00 | Located By J.R. WALLIN - SURVEY CREW CHIEF | | | |
| Corner N.W. 1/4 COR. SEC. 10 | Township T40N | Range (E,W) R14E | County FOREST | | |
| Wisconsin Coordinates FROM AYRES | East (M) 2,322,846.30 | North (M) 293,527.88 | Elevation (Z) | Zone N | |
| Control Station Name | East (M) | North (M) | Elevation (Z) | Zone | |

| | |
|--|--|
| Horizontal - NORTH AMERICAN, 1927 | CONTROL DATUM Vertical - MEAN SEA LEVEL, 1929 ADJUSTMENT |
| Horizontal - _____ Order _____ | SURVEY CONTROL Vertical - _____ Order _____ |

SKETCH



I hereby certify that on the date of NOV. 9, 1994
 the above corner was located by a marker and/or references established by
U.S.F.S. - (registered land surveyor) (registration no.)

I further certify that to perpetuate the location of said corner, on the date of
NOV. 9, 1994 at the exact location thereof,
 a permanent marker or witness monuments consisting of
FOUR 2 1/2" x 30" BERTSEN MAGNETIC
ALUMINUM MONUMENTS
 were located as shown above.

ANGLE TABLE

| | |
|-----|-------------|
| A = | 62° 58' 06" |
| B = | 65° 53' 51" |
| C = | 10° 41' 00" |
| D = | 40° 27' 03" |
| E = | 74° 42' 32" |
| F = | 54° 09' 25" |
| G = | 39° 03' 54" |
| H = | 12° 04' 09" |

44014103030

Signature (District Survey Supervisor) COORD
Jack R. Wallin

N.W. 1/4 COR.
(CORNER)

10
(SECTION)

40N
(TOWN)

14E
(RANGE)

Stock No. 26273

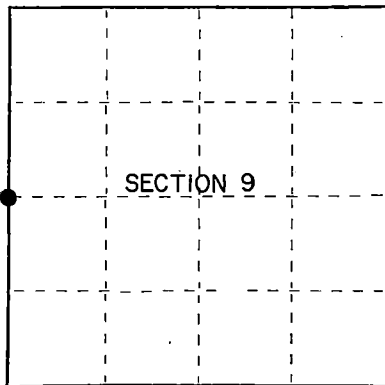
DOCUMENT NUMBER
140465

3

State of Wisconsin }
County of Forest ss.

I, Gary L. Pisoni, do hereby certify that on the 15 day of August, 1989, I found evidence of the West Quarter corner of Section 9 Township 40 North, Range 14 East, Fourth Principal Meridian, as described hereon; and that from this evidence I established a new monument and accessories as described hereon to perpetuate the original location of this corner.

Resident witnesses:



● = Corner monument restored.

U.S. PUBLIC LAND SURVEY MONUMENT RECORD

Index No. G-9

History of original corner establishment:

Original Government Survey in 1865 by William E. Daugherty.

Re-establishment of a portion of the subdivisional and meander lines in Sections 7 and 8, done in 1924 by Robert W. Livingston. N.06°19'E., 38.95 chains, between Sections 8 and 9, set the corner at proportionate distance, from which the following bear;

| | | | |
|------------|-----|---------|----------|
| White Pine | 6" | S.56°E. | 36 links |
| White Pine | 10" | S.83°W. | 29 links |

Description of corner evidence found: In 1972, Jean Resvick, a Land Surveyor with the U.S. Forest Service, blazed and scribed the following;

| | | | |
|-----------------|----|---------|------------|
| Maple | 6" | N.86°E. | 20.10 feet |
| Maple | 6" | N.35°W. | 23.10 feet |
| Steel Sign Post | | East | 1.00 feet |

Found a 2 inch diameter iron pipe monument 10 inches above ground surface on the West side of a woods road and stamped as follows; U.S. General Land Office, 1/4, S8, S9, 1924.

All bearing trees are dead or missing.

Description of monument and accessories I established to perpetuate the original location of this corner.

Blazed and scribed the following new bearing trees(measurements taken to a nail in side of tree):

| | | | |
|-----------------|----|---------|------------|
| Popple | 3" | S.76°W. | 10.85 feet |
| Steel Sign Post | | S.02°E. | 0.92 feet |
| Steel Sign Post | | N.47°W. | 2.45 feet |

Dated at Iron River, MI, Wis, this 2nd day of November, 1989

Signature Gary L. Pisoni Title Land Surveyor Registration No. S-1634
(County Surveyor, Registered Land Surveyor, or other duly authorized official)

Office of Register of Deeds, County of Forest, I hereby certify that the within instrument was filed in this office for record on the 20th day of September, 1990 at 10:45 o'clock A.M.

(Register of Deeds)

By Barb Chitko Deputy

4404082000

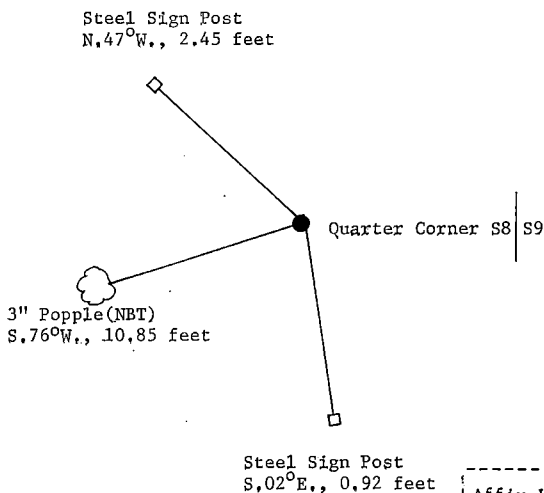
- (e) Describe any material discrepancy between the location of the corner as restored or reestablished and the location of that corner as previously restored or reestablished by distance and direction. Show the discrepancy on the plan view drawing under (d), above. Show the distances between the corner as previously restored or reestablished and (1) the corner as restored or reestablished, and (2) to at least 2 of the witness monuments shown on the drawing in (d), above.

See drawing below.

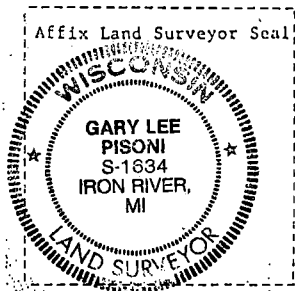
- (f) Was the corner restored through acceptance of (1) an obliterated evidence location, or, (2) a found perpetuated location?

Restored through acceptance of a found perpetuated location,

- (g&h) Was the corner reestablished through lost corner proportionate methods? If so, show the method, including the directions and distances to other public land survey corners used as evidence or used for proportioning in determining the corner location?



- (i) I, Gary L. Pisoni
(type or print name) certify that the corner location shown on this record was determined by me or under my direction and control and that this U.S. Public Land Survey Monument Record is correct and complete to the best of my knowledge and belief.



Signature

Gary L. Pisoni

Date

Jan 12 1990

Survey requested by;

Edward C. Cramer
District Ranger

Date

9-18-90

U.S. PUBLIC LAND SURVEY MONUMENT RECORD

Index No. G-13

State of Wisconsin }
County of Forest } ss.

History of original corner establishment:

Original Government Survey in 1865 by William E. Daugherty. North between Sections 9 and 10, 40.00 chains, set Quarter Section Post, from which the following bear;

| | | | |
|--------|-----|-------|--------|
| Fir | 10" | S77°W | 5 lks. |
| Spruce | 8" | S44°E | 9 lks. |

Description of corner evidence found:

No corner evidence was recovered.

The corner position is re-established at proportionate distance and on line between the Northwest and Southwest Section Corners of Section 10.

Resident witnesses:

Tony Tillman

Description of monument and accessories I established to perpetuate the original location of this corner.

At the corner position, set a 2½ inch diameter aluminum pipe monument, 3 feet long, 2½ feet in the ground, with an aluminum cap stamped; T40N R14E, 1/4, S9, S10, 1986, S-1107. From which the following new blazed and scribed bearing trees bear;

| | | | |
|-----------------|-----|-------|------------|
| Maple | 10" | N45°E | 13.20 feet |
| Maple | 12" | N35°W | 15.50 feet |
| Steel Sign Post | | NW | 0.50 feet |

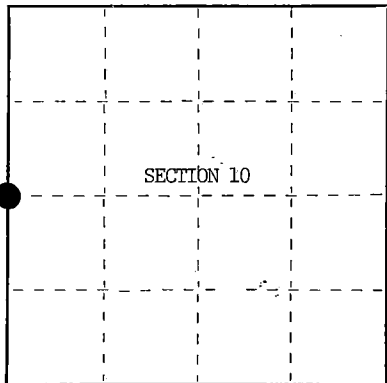
Dated at Hiles, Wis., this 9th day of October, 19 86

Signature William B. Cochran Title Land Surveyor Registration No. S-1107
(County Surveyor, Registered Land Surveyor, or other duly authorized official)

Office of Register of Deeds, County of Forest, I hereby certify that the within instrument was filed in this office for record on the 11th day of March, 19 87
at 3:30 o'clock P. M.

Paul A. Schenckner
(Register of Deeds)

By _____ Deputy



○ = Corner monument restored.


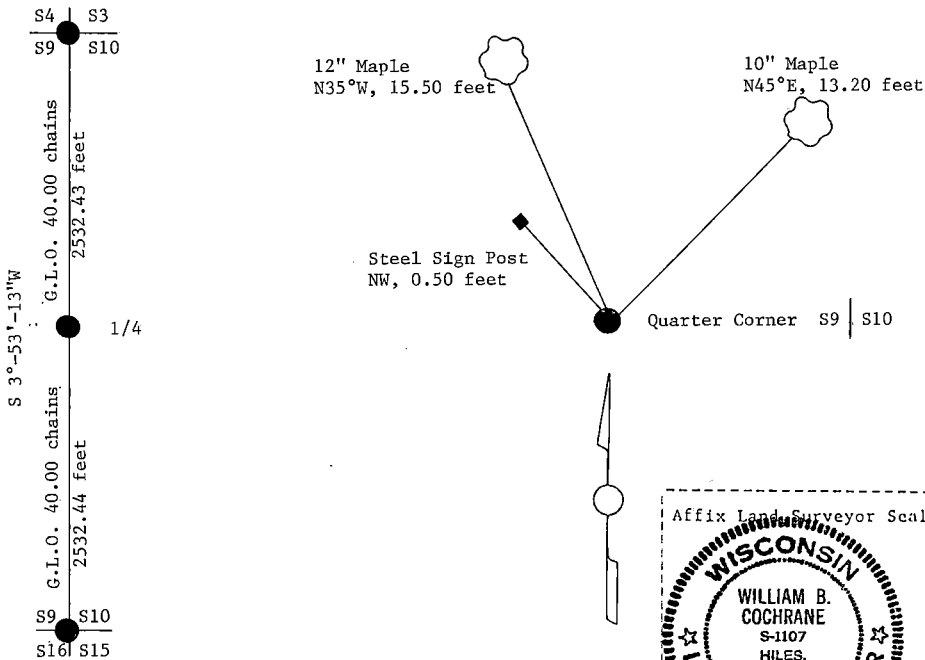
4401409 2000

- (e) Describe any material discrepancy between the location of the corner as restored or reestablished and the location of that corner as previously restored or reestablished by distance and direction. Show the discrepancy on the plan view drawing under (d), above. Show the distances between the corner as previously restored or reestablished and (1) the corner as restored or reestablished, and (2) to at least 2 of the witness monuments shown on the drawing in (d), above.

See drawing below.

- (f) Was the corner restored through acceptance of (1) an obliterated evidence location, or, (2), a found perpetuated location?

- (g&h) Was the corner reestablished through lost corner proportionate methods? If so, show the method, including the directions and distances to other public land survey corners used as evidence or used for proportioning in determining the corner location?
Re-established through lost corner proportionate methods.



- (i) I, William B. Cochrane
(Type or print name) certify that the corner location shown on this record was determined by me or under my direction and control and that this U.S. Public Land Survey Monument Record is correct and complete to the best of my knowledge and belief.

William B. Cochrane
Signature

October 14, 1986
Date

Certificate ready for filing:

Edward J. [Signature]
District Ranger

3-9-87
Date

U.S. PUBLIC LAND SURVEY MONUMENT RECORD

Index No. G-21

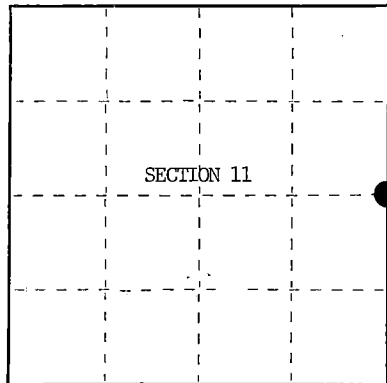
State of Wisconsin }
County of Forest } ss.

I, William B. Cochran, do hereby
certify that on the 29th day
of July, 19 86, I found
evidence of the East Quarter
corner of Section 11
Township 40, North, Range
14 East, Fourth Principal Meridian,
as described hereon; and that from this evidence
I established a new monument and accessories
as described hereon to perpetuate the original
location of this corner.

Resident witnesses:

David Brownell

Tony Tillman



○ = Corner monument restored.

History of original corner establishment:

Original Government Survey in 1865 by William E. Daugherty. North between Sections 11 and 12, 40.00 chains, set Quarter Section Post to Sections 11 and 12, from which the following bear;

| | | | |
|-------|-----|-------|---------|
| Fir | 8" | N77°E | 10 lks. |
| Birch | 10" | S50°W | 10 lks. |

Description of corner evidence found:

No corner evidence recovered.

The corner position is re-established at proportionate distance and on line between the Northeast and Southeast Section Corners of Section 11.

Description of monument and accessories I established to perpetuate the original location of this corner.

At the corner position, set a 2½ inch diameter aluminum pipe monument, 3 feet long, 2½ feet in the ground, with an aluminum cap stamped; T40N R14E, 1/4, S11, S12, 1986, S-1107. From which the following new blazed and scribed bearing trees bear;

| | | | |
|-----------------|-----|-------|------------|
| Aspen | 8" | N22°E | 3.03 feet |
| Aspen | 15" | S56°E | 20.20 feet |
| Steel Sign Post | | West | 1.00 feet |

Dated at Hiles, Wis., this 12th day of October, 19 86

Signature William B. Cochran Title Land Surveyor Registration No. S-1107
(County Surveyor, Registered Land Surveyor, or other duly authorized official)

Office of Register of Deeds, County of Forest, I hereby certify that the within instrument was filed in this office for record on the 11th day of March, 19 87 at 3:30 o'clock P. M.

Paul Achenbrenner
(Register of Deeds)

By _____ Deputy


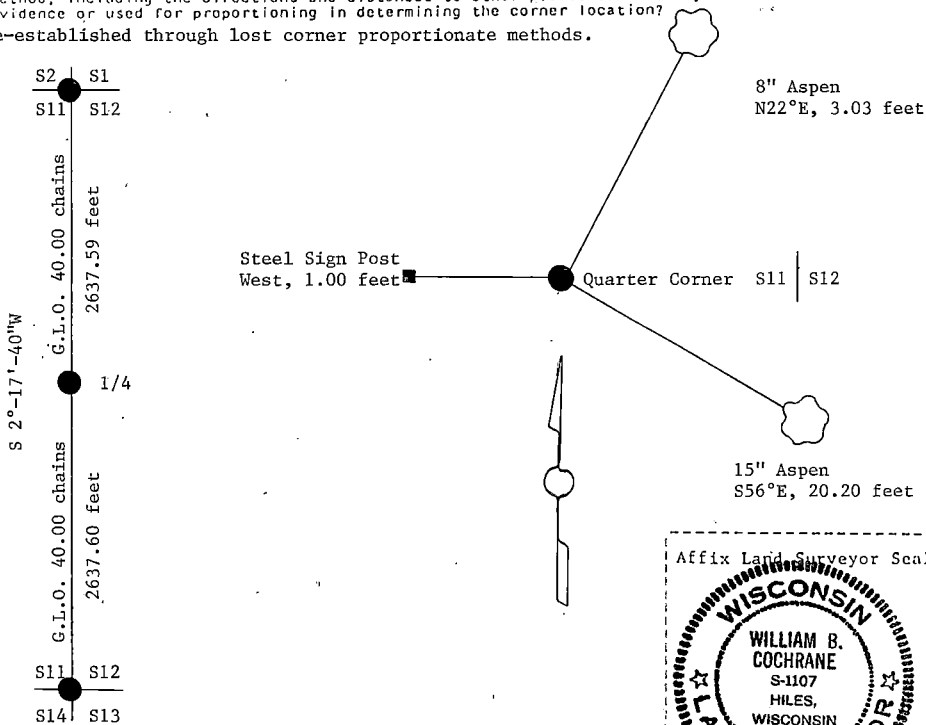
4-4014112000

(e) Describe any material discrepancy between the location of the corner as restored or reestablished and the location of that corner as previously restored or reestablished by distance and direction. Show the discrepancy on the plan view drawing under (d), above. Show the distances between the corner as previously restored or reestablished and (1) the corner as restored or reestablished, and (2) to at least 2 of the witness monuments shown on the drawing in (d), above.

See drawing below.

(f) Was the corner restored through acceptance of (1) an obliterated evidence location, or, (2) a found perpetuated location?

(g&h) Was the corner reestablished through lost corner proportionate methods? If so, show the method, including the directions and distances to other public land survey corners used as evidence or used for proportioning in determining the corner location?
Re-established through lost corner proportionate methods.



(i) I, William B. Cochrane
(Type or print name) certify that the corner location shown on this record was determined by me or under my direction and control and that this U.S. Public Land Survey Monument Record is correct and complete to the best of my knowledge and belief.

William B. Cochrane October 14, 1986
Signature Date

Certificate ready for filing: [Signature] 3-9-87
District Ranger Date

CERTIFIED LAND CORNER RESTORATION

State of Wisconsin }
County of Forest } ss.

I Jean F. Resvick, do hereby certify that on the 13 day of September, 1976, I found evidence of the East Quarter corner of Section 12 Township 40 North Range 14 East Fourth Principal Meridian, as described hereon; and that from this evidence I established a new monument and accessories as described hereon to perpetuate the original location of this corner:

Description of original monument and accessories and subsequent restorations:

Surveyed in 1858 by Artemas Curtis
Dependent resurvey in 1945 by Hugh B. Crawford
From remains of original bearing tree, set iron post 3 ft. long, 2 ins. diam. 30 ins. in the ground with brass cap marked 1/4, S12, S7, 1945.
Yellow Birch, 18 ins. diam, bears N82E, 39 1/2 lks. distance.
Hemlock, 8 ins. diam, bears N47W, 61 lks distance.

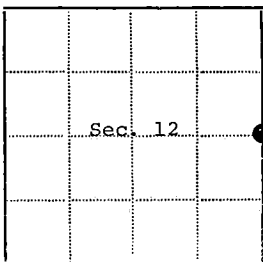
Description of corner evidence found:

Monument as described above.
Yellow Birch snag, scribed, bears N82E, 39 1/2 lks.
Hemlock stump, fallen tree scribed, N47W, 61 lks.

Description of monument and accessories I established to perpetuate the location of this corner:

Blazed and scribed the following new bearing trees.
Balsam 5, N43E, 48 1/2 lks.
Red Pine 6, S89W, 100 3/4 lks.
Set sign post North side monument.

44014122000



● - Corner monument restored
□ -

Resident witnesses.....

Dated at Rhineland Wisconsin, this 13 day of September 19 76.

Signature Jean F. Resvick Title Land Surveyor
(County Surveyor, Registered Land Surveyor, or other duly authorized official)


Surveyors Registration No. S-802 DOCUMENT NUMBER- 110926

Office of Register of Deeds County of FOREST

I hereby certify that the within instrument was filed in this office for record on the 31st day of January 19 77, and was filed in Book No. _____ Page No. _____ of County Records.

Signature Eugene Stutzny Title Register of Deeds

Township 40 North Range 14 East Section 12 Index No. G-25, Page No. _____



625

CERTIFIED LAND CORNER RESTORATION

Angle Point No.8, Section 8, T.40N., R.14E. 4th. P.M.

Forest County, Wisconsin



SCALE 1" = 6 chs.

REGISTERS OFFICE }
Forest County, Wis.

Received for record this 26 day of June
A. D. 1963 at 8:30 o'clock A. M. and
recorded in Vol. I of CERT. SURVEY

page 159

Anna Peterson
Register of Deeds

CORNER ACCESSORIES:

A.P.-6
29" White Pine stump N. 47° E. 47 lks.
3" Yellow Birch N. 73° E. 46 lks.
13" Elm N. 63° W. 8 lks.

A.P.-7
30" Elm S. 72° E. 67 lks.
15" Spruce S. 16° E. 117 lks.
4" Balsam N. 59° W. 21 lks.

A.P.-8
4"x4"x7' Wood Post East 3 lks.

A.P.-9
5" Sugar Maple N. 44° W. 24 lks.
4" Cherry S. 65° W. 7 lks.
Logging Road South 28 lks.

SURVEYOR'S AFFIDAVIT

State of Wisconsin)
County of Forest)

We, Jean F. Resvick and Victor H. Hedman,
do hereby certify that on the 10th day of
September, 1962, we restored and monumented
the position of Angle Point 8 within
Section 8, Township 4 North, Range 14 East,
4th P.M. by proportional measurement from
adjacent recovered angle points as surveyed
and monumented by the General Land Office,
in 1924.

The plat map hereon is a correct represen-
tation of the restored angle point position.

Jean F. Resvick
Cadastral Surveyor
U. S. Forest Service

Victor H. Hedman
Cadastral Surveyor, U. S. Forest Service
R. L. S. State of Wisconsin
Certificate S-185



September 1962

LEGEND

- Recovered G.L.O. monument.
- Restored Angle Point marked by a 2" by 5' long iron pipe, capped with a 3" brass tablet stamped to identify corner.
- A.P. Angle Point
- ▨ Cabin
- 4"X4"X7' wood line post
- U.S.A. Status of ownership

44014082020

Stock No. 26273

DOCUMENT NUMBER

140466

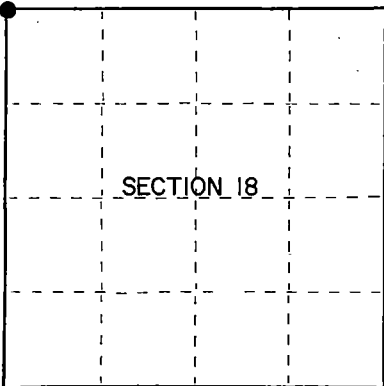
U.S. PUBLIC LAND SURVEY MONUMENT RECORD

Index No. J-1

State of Wisconsin }
 County of Forest } ss.

I, Gary L. Pisoni, do hereby certify that on the 28th day of June, 1989, I found evidence of the Northwest Section corner of Section 18, Township 40 North, Range 14 East, Fourth Principal Meridian, as described hereon; and that from this evidence I established a new monument and accessories as described hereon to perpetuate the original location of this corner.

Resident witnesses:



● = Corner monument restored.

History of original corner establishment:

Original Government Survey in 1858 by Alfred Millard. North between Sections 13 and 18, 80.00 chains, set Section Corner post to Sections 7, 12, 13 and 18, from which the following bear;

| | | | |
|----------|-----|---------|----------|
| Y. Birch | 10" | N.55°E. | 10 links |
| Sugar | 10" | N.03°W. | 7 links |
| Sugar | 8" | S.30°W. | 30 links |
| Fir | 10" | S.55°E. | 5 links |

Description of corner evidence found:

No corner evidence was recovered.

The corner position is restored at proportionate distance and on line between the West Quarter Corner of Section 7 and the Southwest Section Corner of Section 19.

Description of monument and accessories I established to perpetuate the original location of this corner.

At the corner position, set a 2½ inch diameter aluminum pipe monument, 3 feet long, 33 inches in the ground, with an aluminum cap stamped; T40N, R13E, R14E, S7, S12, S13, S18, 1989, S-1634. From which the following new blazed and scribed bearing trees bear (all measurements taken to a nail in side of tree):

| | | | |
|-----------------|-----|--------|------------|
| Sugar Maple | 11" | N 39°E | 18.61 feet |
| Sugar Maple | 10" | S 23°E | 21.75 feet |
| Sugar Maple | 11" | S 49°W | 3.80 feet |
| Sugar Maple | 7" | N 24°W | 18.60 feet |
| Steel sign post | | S 87°E | 0.80 feet |

Dated at Iron River, MI, this 2nd day of November, 1989

Signature Gary L. Pisoni Title Land Surveyor Registration No. S-1634
 County Surveyor, Registered Land Surveyor, or other duly authorized official

Office of Register of Deeds, County of Forest, I hereby certify that the within instrument was filed in this office for record on the 20th day of September, 1990 at 0:03 o'clock A.M.

(Register of Deeds)

By Seal Deputy

44813120000

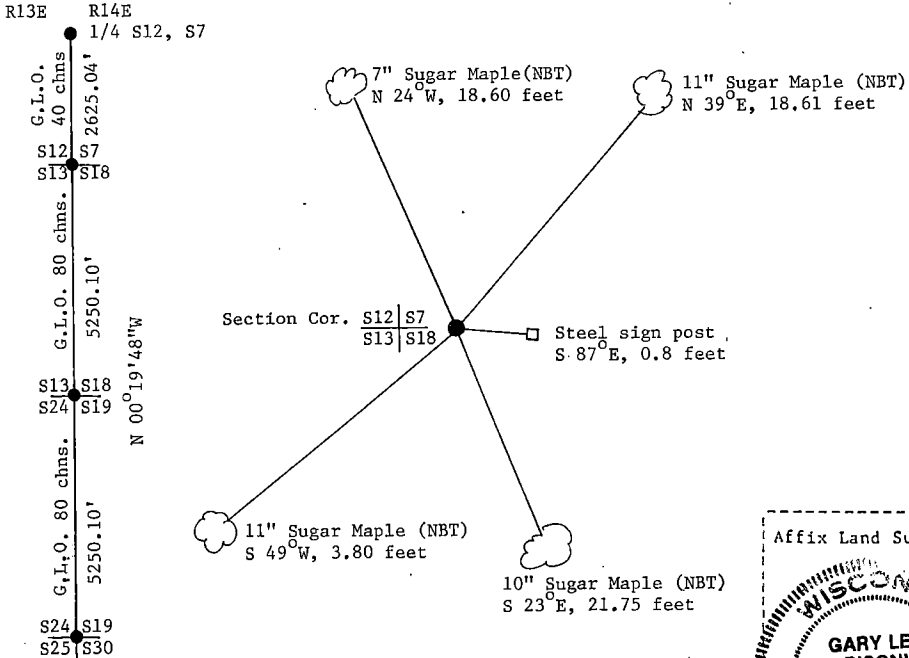
- (e) Describe any material discrepancy between the location of the corner as restored or reestablished and the location of that corner as previously restored or reestablished by distance and direction. Show the discrepancy on the plan view drawing under (d), above. Show the distances between the corner as previously restored or reestablished and (1) the corner as restored or reestablished, and (2) to at least 2 of the witness monuments shown on the drawing in (d), above.

See drawing below.

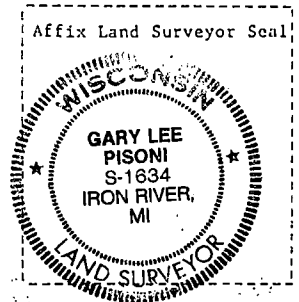
- (f) Was the corner restored through acceptance of (1) an obliterated evidence location, or, (2) a found perpetuated location?

Restored through lost corner proportionate methods.

- (g&h) Was the corner reestablished through lost corner proportionate methods? If so, show the method, including the directions and distances to other public land survey corners used as evidence or used for proportioning in determining the corner location?



- (i) I, Gary L. Pisoni
(type or print name) certify that the corner location shown on this record was determined by me or under my direction and control and that this U.S. Public Land Survey Monument Record is correct and complete to the best of my knowledge and belief.



Signature

Gary L. Pisoni

Date

Jan 12 1990

Survey requested by;

District Ranger

Edward C. Corder

Date

7-18-90

Stock No. 26273

DOCUMENT NUMBER

140467

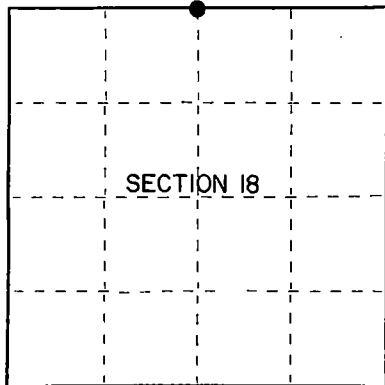
U.S. PUBLIC LAND SURVEY MONUMENT RECORD

Index No. J-3

State of Wisconsin } ss.
 County of Forest

I, Gary L. Pisoni, do hereby
 certify that on the 28th day
 of June, 1989, I found
 evidence of the North Quarter
 corner of Section 18
 Township 40 North, Range
 14 East, Fourth Principal Meridian,
 as described hereon; and that from this evidence
 I established a new monument and accessories
 as described hereon to perpetuate the original
 location of this corner.

Resident witnesses:



● = Corner monument restored.

History of original corner establishment:

Original Government Survey in 1865 by William E. Daugherty. East corrected between
 Sections 7 and 18, 47.11 chains, set Quarter Section post to Sections 7 and 18, from
 which the following bear;

| | | | |
|----------|-----|---------|----------|
| Tamarack | 15" | N.39°E. | 22 links |
| Tamarack | 20" | S.25°W. | 25 links |

Description of corner evidence found:

No corner evidence was recovered.

The corner position is restored at proportionate distance and on line between the
 Northwest and Northeast Section corners of Section 18.

Description of monument and accessories I established to perpetuate the original location of this corner.

At the corner position, set a 2½ inch diameter aluminum pipe monument, 3 feet long,
 30 inches in the ground, with an aluminum cap stamped; T40N, R14E, 1/4, S7, S18,
 1989, S-1634. From which the following new blazed and scribed bearing trees bear (all
 measurements taken to a nail in side of tree):

| | | | |
|-----------------|-----|---------|------------|
| Sugar Maple | 13" | N.67°E. | 27.27 feet |
| Sugar Maple | 5" | S.46°W. | 11.48 feet |
| Sugar Maple | 6" | N.16°W. | 23.40 feet |
| Steel sign post | | S.67°E. | 0.90 feet |

Dated at Iron River, MI, this 2nd day of November, 1989

Signature Gary L. Pisoni Title Land Surveyor Registration No. S-1634
 (County Surveyor, Registered Land Surveyor, or other duly authorized official)

Office of Register of Deeds, County of Forest, I hereby certify that the within
 instrument was filed in this office for record on the 20th day of September, 1989
 at 10:45 o'clock A.M.

(Register of Deeds)

By Paul Chittis Deputy

44014070020

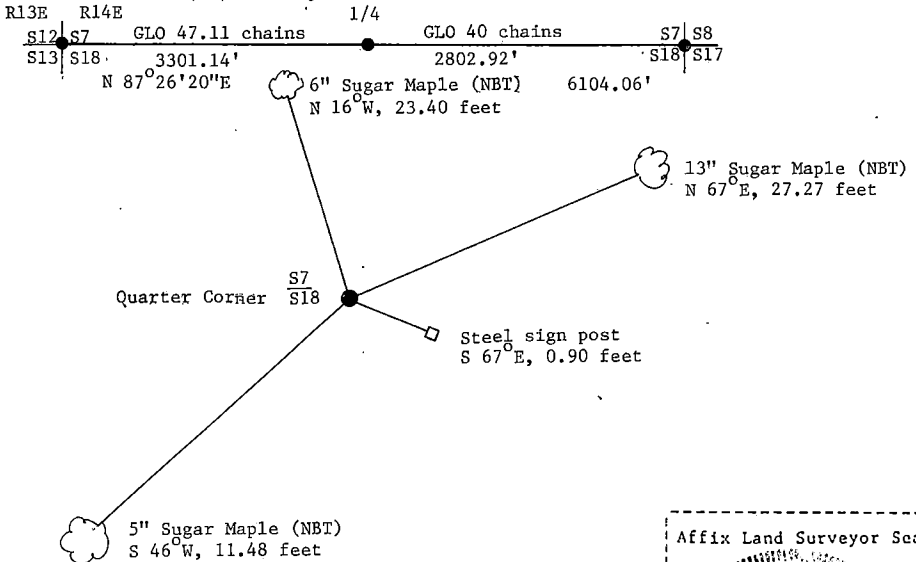
- (e) Describe any material discrepancy between the location of the corner as restored or reestablished and the location of that corner as previously restored or reestablished by distance and direction. Show the discrepancy on the plan view drawing under (d), above. Show the distances between the corner as previously restored or reestablished and (1) the corner as restored or reestablished, and (2) to at least 2 of the witness monuments shown on the drawing in (d), above.

See drawing below.


- (f) Was the corner restored through acceptance of (1) an obliterated evidence location, or, (2) a found perpetuated location?

Restored through lost corner proportionate methods.

- (g&h) Was the corner reestablished through lost corner proportionate methods? If so, show the method, including the directions and distances to other public land survey corners used as evidence or used for proportioning in determining the corner location?



- (i) I, Gary L. Pisoni
(type or print name) certify that the corner location shown on this record was determined by me or under my direction and control and that this U.S. Public Land Survey Monument Record is correct and complete to the best of my knowledge and belief.



Signature

Gary L. Pisoni

Date

Jan 12 1990

Survey requested by:

Edward [Signature]
District Ranger

Date

7-18-90

Stock No. 26273

DOCUMENT NUMBER

140463

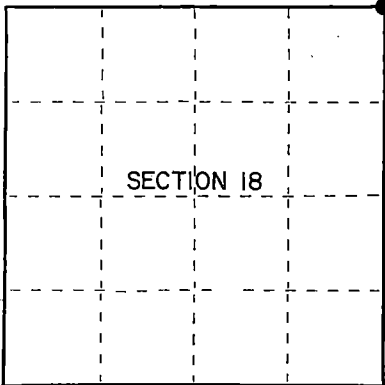
U.S. PUBLIC LAND SURVEY MONUMENT RECORD

Index No. J-5

State of Wisconsin }
County of Forest } ss.

I, Gary L. Pisoni, do hereby
certify that on the 9th day
of September, 1989, I found
evidence of the Northeast section
corner of Section 18
Township 40, North, Range
14 East, Fourth Principal Meridian,
as described hereon; and that from this evidence
I established a new monument and accessories
as described hereon to perpetuate the original
location of this corner.

Resident witnesses:



○ = Corner monument restored.

History of original corner establishment:

Original Government Survey in 1865 by William E. Daugherty.

In 1970-71, Jean F. Resvick, Land Surveyor for the U.S.F.S. restored this corner position with a 6" diameter by 3' long concrete post with a 3" diameter brass tablet embedded in concrete, corner restored at record distances from recovered meander corner on South shore of Animush Lake in accordance with the GLO 1925 supplemental plat of Sections 7-8, from which the following bear: Elm 5" N 37° E 51.2 feet, Maple 4" S 51° E 73.7 feet, Maple 4" S 55° W 44.3 feet, Maple 8" N 86° W 34.2 feet, Cedar sign post East 15 feet
Description of corner evidence found:

Found the monument as described above, from which the following bear:

| | | | |
|-----------------|-----|-------------|------------|
| Maple | 6" | S 51° E | 73.92 feet |
| Maple | 6" | S 56° 30' W | 44.30 feet |
| Maple | 10" | N 86° W | 34.20 feet |
| Cedar sign post | | East | 15 feet |

The monument was damaged, so I replaced it with the monument described below.

Description of monument and accessories I established to perpetuate the original location of this corner.

In place of damaged monument, set a 2½ inch diameter aluminum pipe monument, 3 feet long, 8 inches below roadbed surface with an aluminum capped stamped: T40N, R14E, S-7, S-8, S-17, S-18, 1989, S-1634, from which the following new blazed and scribed reference objects bear (all measurements taken to a nail in side of tree)

| | | | |
|-----------------|----|---------|------------|
| Maple | 6" | N 50° E | 35.17 feet |
| Steel sign post | | East | 17.95 feet |

Dated at Iron River, MI, Wg. this 9th day of December, 1989.Signature Gary L. Pisoni Title Land Surveyor Registration No. S-1634
(County Surveyor, Registered Land Surveyor, or other duly authorized official)

Office of Register of Deeds, County of Forest, I hereby certify that the within
instrument was filed in this office for record on the 22nd day of September, 1990
at 0:45 o'clock A M.

(Register of Deeds)

By Chad Clifko Deputy

44014070000

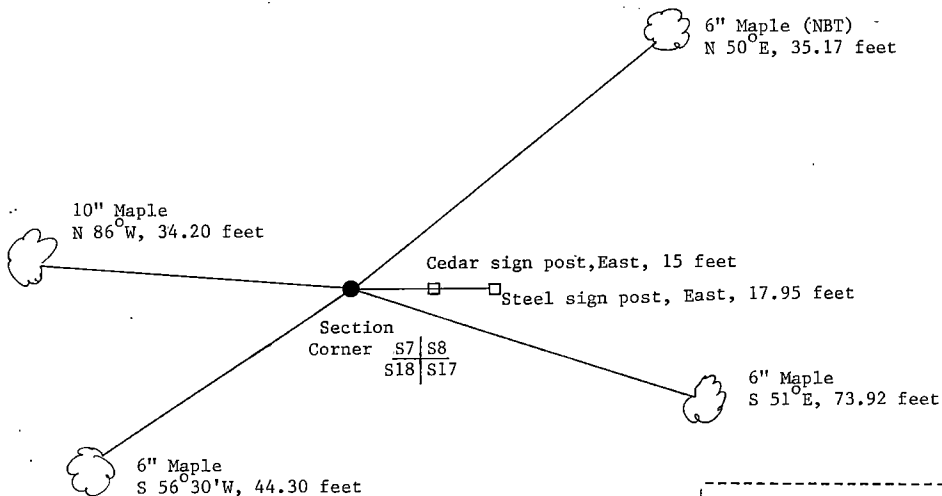
- (d) Describe any material discrepancy between the location of the corner as restored or reestablished and the location of that corner as previously restored or reestablished by distance and direction. Show the discrepancy on the plan view drawing under (d), above. Show the distances between the corner as previously restored or reestablished and (1) the corner as restored or reestablished, and (2) to at least 2 of the witness monuments shown on the drawing in (d), above.

See drawing below.

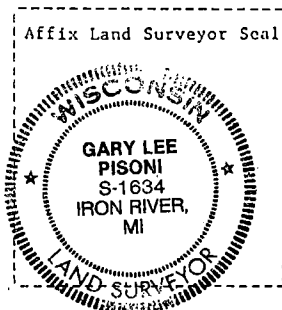
- (f) Was the corner restored through acceptance of (1) an obliterated evidence location, or, (2) a found perpetuated location?

Restored through acceptance of a found perpetuated location

- (g&h) Was the corner reestablished through lost corner proportionate methods? If so, show the method, including the directions and distances to other public land survey corners used as evidence or used for proportioning in determining the corner location?



- (i) I, Gary L. Pisoni
(type or print name) certify that the corner location shown on this record was determined by me or under my direction and control and that this U.S. Public Land Survey Monument Record is correct and complete to the best of my knowledge and belief.



Signature Gary L. Pisoni Date Jan 12 1990

Survey requested by: [Signature] District Ranger Date 9-18-80

CERTIFIED LAND CORNER RESTORATION

State of Wisconsin

County of Forest

ss.

I, Jean F. Resvick, do hereby certify that on the 4th day of October, 1968, I found evidence of the Northwestern Section corner of Section 15 Township 40 North, Range 14 East, Fourth Principal Meridian, as described hereon; and that from this evidence I established a new monument and accessories as described hereon to perpetuate the original location of this corner:

Description of original monument and accessories and subsequent restorations:
 Surveyed in 1865 by Wm. E. Daugherty. Dependent resurvey in 1950 by Hugh B. Crawford. The point for corner of Section 9, 10, 15 and 16 marked by a 4 inch square cedar post, 36 inches above the ground marked 9, 10, 15 and 16. No remaining evidence of original found. Point for corner not monumented from which Maple 4, bears N81°15'E, 17 lks. Balsam 5, bears S38°30'E, 25 lks. Poplar 5, bears S80W, 48.5 lks. Maple 16, bears N3°30'W, 133 lks., trees not marked.

Description of corner evidence found:
 4 inch scribed cedar post as described in BIM notes.
 Maple 19, bears S2W, 87.8 ft. from post.
 Maple 7, bears N82°45'E, 11.2 ft. from post.
 Balsam stump bears S37E, 16.5 feet from post.
 Poplar stump bears S81°30'W, 32.00 ft. from post.
 Maple trees have breast high blazes made about 1950.
 B.L.M. bearing had not been adjusted for declination.

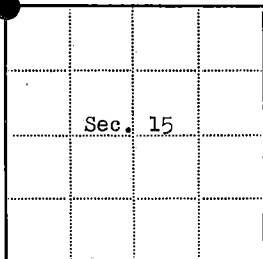

Description of monument and accessories I established to perpetuate the original location of this corner:
 I accept this as being the recorded position of the corner as described by B.L.M. Replaced 4 x 4 scribed cedar post with a 2 inch inside diameter, galvanized, wrought iron pipe, 5 ft. long filled with concrete with brass cap stamped.

T40N R14E

S 9 | S10
 S16 | S15
 1968
 S-802

From which the following blazed and scribed new bearing trees bear:
 White birch 9, S21E, 26.37 ft.
 White birch 6, N81W, 24.25 ft.
 Corner is on east edged woods road

44014090000



⊙ = Corner monument restored

□ =

Resident witnesses

Dated at Rhineland Wisconsin, this 16th day of October, 1970.

Signature Jean F. Resvick Title Cadastral Surveyor
 (County Surveyor, Registered Land Surveyor, or other duly authorized official)

Surveyors Registration No. S-802 DOCUMENT No. 98068

Office of Register of Deeds County of Forest

I hereby certify that the within instrument was filed in this office for record on the 22nd day of May, 1970, and was filed in Book No. J-13 Page No. J-13 of County Records.

Signature Eugene Stutzman Title Register of Deeds

Township 40 North, Range 14 East, Section 15, Index No. J-13, Page No. 13

U.S. PUBLIC LAND SURVEY MONUMENT RECORD

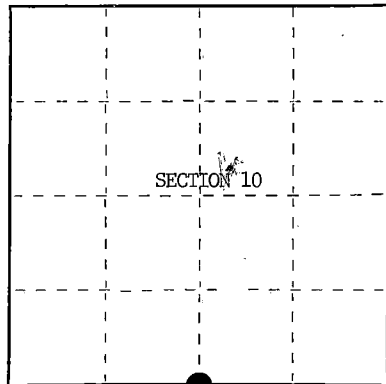
Index No. J-15

State of Wisconsin }
County of Forest } ss.

I, William B. Cochrane, do hereby
certify that on the 21st day
of October, 1985, I found
evidence of the South Quarter
corner of Section 10
Township 40, North, Range
14 East, Fourth Principal Meridian,
as described hereon; and that from this evidence
I established a new monument and accessories
as described hereon to perpetuate the original
location of this corner.

Resident witnesses:

David Brownell



○ = Corner monument restored.

History of original corner establishment:

Original Government Survey in 1865 by William E. Daugherty. West corrected
between Sections 10 and 15, 40.07 chains, set Quarter Section Post to
Sections 10 and 15, from which the following bear;

| | | | |
|-------|----|-------|---------|
| Sugar | 8" | N26°W | 28 lks. |
| Sugar | 7" | S16°W | 12 lks. |

Description of corner evidence found:

No corner evidence was recovered.

The corner position was re-established at proportionate distance and on line
between the Southwest and Southeast Section Corners of Section 10.

Description of monument and accessories I established to perpetuate the original location of this corner.
At the re-established corner position, set a 2½" diameter aluminum pipe monument,
3 feet long, 2½ feet in the ground, with an aluminum cap stamped; T40N R14E, 1/4,
S10, S15, 1985, S-1107. From which the following new blazed and scribed bearing
trees bear;

| | | | |
|-----------------|-----|-------|------------|
| Balsam | 4" | S61°E | 13.43 feet |
| Basswood | 16" | S68°W | 7.03 feet |
| Steel Sign Post | | NW | 1.00 feet |

Dated at Hiles, Wis., this 8th day of January, 1986

Signature William B. Cochrane Title Land Surveyor Registration No. S-1107
(County Surveyor, Registered Land Surveyor, or other duly authorized official)

Office of Register of Deeds, County of Forest, I hereby certify that the within
instrument was filed in this office for record on the 11th day of March, 1987
at 3:30 o'clock P. M.

Paul Aschenbrenner
(Register of Deeds)

By _____ Deputy

44014100020

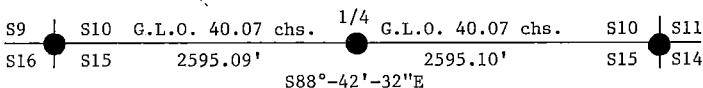
- (e) Describe any material discrepancy between the location of the corner as restored or reestablished and the location of that corner as previously restored or reestablished by distance and direction. Show the discrepancy on the plan view drawing under (d), above. Show the distances between the corner as previously restored or reestablished and (1) the corner as restored or reestablished, and (2) to at least 2 of the witness monuments shown on the drawing in (d), above.

See drawing below.

- (f) Was the corner restored through acceptance of (1) an obliterated evidence location, or, (2) a found perpetuated location?

- (g&h) Was the corner reestablished through lost corner proportionate methods? If so, show the method, including the directions and distances to other public land survey corners used as evidence or used for proportioning in determining the corner location?

Re-established through lost corner proportionate methods.



Steel Sign Post
NW, 1.00 feet


16" Basswood
S68°W, 7.03 feet

Quarter Corner

S10_
S15

4" Balsam
S61°E, 13.43 feet

Affix Land Surveyor Seal



- (i) I, William B. Cochrane
(type or print name) certify that the corner location shown on this record was determined by me or under my direction and control and that this U.S. Public Land Survey Monument Record is correct and complete to the best of my knowledge and belief.

William B. Cochrane October 14 1986
Signature Date

Certificate ready for filing:

Shirley D. [Signature]
District Ranger

3-9-87
Date

Stock No. 26273

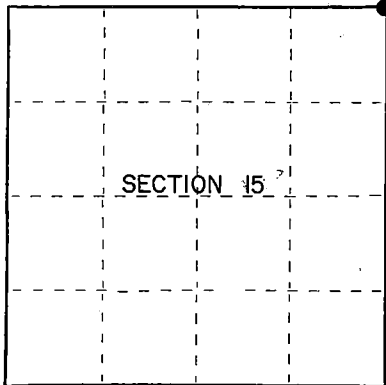
DOCUMENT NUMBER

140469

State of Wisconsin }
County of Forest } ss.

I, Gary L. Pisoni, do hereby
certify that on the 9th day
of September, 1989, I found
evidence of the Northeast Section
corner of Section 15
Township 40, North, Range
14 East, Fourth Principal Meridian,
as described hereon; and that from this evidence
I established a new monument and accessories
as described hereon to perpetuate the original
location of this corner.

Resident witnesses:



● = Corner monument restored.

U.S. PUBLIC LAND SURVEY MONUMENT RECORD

Index No. J-17

History of original corner establishment:

Dependent Resurvey in 1945 by Hugh B. Crawford. North between Sections 14 and 15, 80.36 chains, proportionate distance for position in latitude and on the line projected from the south half of Sections 14 and 15, the point for corner is not monumented.

In 1969, Jean Resvick, a Land Surveyor with the U.S. Forest Service, re-established the corner position using GLO recorded bearing and distance from the Quarter corner between Sections 14 and 15. At the corner position set a 6" diameter concrete monument, 30" long, with a brass cap stamped to identify corner. Blazed and scribed the following;

| | | | | |
|---------------------------------------|------------------|----|------------|--------------|
| Description of corner evidence found: | White Spruce | | N.31°E. | 118.84 feet) |
| | Elm | 5" | S.42°30'W. | 65.09 feet) |
| | W. Spruce | 6" | S.64°30'W. | 55.49 feet |
| | W. Spruce | 5" | N.39°30'W. | 48.35 feet |
| | 4"x4" Cedar Post | | East | 30.00 feet |
| | C/L of Road | | West | 3.00 feet |

B.F.S.

Found concrete monument broken off, from which the following bear;

| | | | |
|--------|-----|---------|-------------|
| Spruce | 10" | N.31 E. | 118.84 feet |
| Spruce | 9" | N.39 W. | 48.35 feet |

Description of monument and accessories I established to perpetuate the original location of this corner.

I replaced the damaged monument with a 2½ inch diameter aluminum pipe monument, 3 feet long, 8 inches below the surface of the road, with an aluminum cap stamped; T40N, R14E, S10, S11, S14, S15, 1989, S-1634. From which the following new blazed and scribed bearing trees bear (all measurements taken to a nail in side of tree): -

| | | | |
|--------------|-----|---------|------------|
| White Spruce | 13" | S.52°W. | 41.35 feet |
| Sugar Maple | 12" | N.78°E. | 26.28 feet |

Dated at Iron River, MI, this 2nd day of November, 1989.Signature Gary L. Pisoni Title Land Surveyor Registration No. S-1634
(County Surveyor, Registered Land Surveyor, or other duly authorized official)Office of Register of Deeds, County of Forest, I hereby certify that the within instrument was filed in this office for record on the 20th day of September, 1989 at 10:15 o'clock A M.

(Register of Deeds)

By Paul Chittlo Deputy

44014 1000000

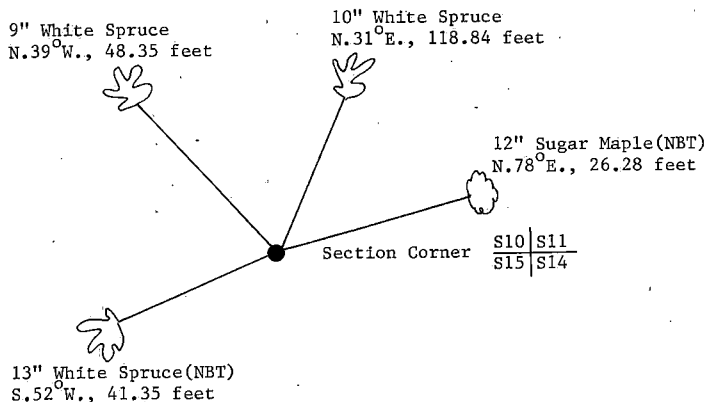
- (e) Describe any material discrepancy between the location of the corner as restored or reestablished and the location of that corner as previously restored or reestablished by distance and direction. Show the discrepancy on the plan view drawing under (d), above. Show the distances between the corner as previously restored or reestablished and (1) the corner as restored or reestablished, and (2) to at least 2 of the witness monuments shown on the drawing in (d), above.

See drawing below.

- (f) Was the corner restored through acceptance of (1) an obliterated evidence location, or, (2) a found perpetuated location?

Restored through acceptance of a found perpetuated location.

- (g&h) Was the corner reestablished through lost corner proportionate methods? If so, show the method, including the directions and distances to other public land survey corners used as evidence or used for proportioning in determining the corner location?



- (i) I, Gary L. Pisoni (type or print name) certify that the corner location shown on this record was determined by me or under my direction and control and that this U.S. Public Land Survey Monument Record is correct and complete to the best of my knowledge and belief.

Signature

Gary L. Pisoni

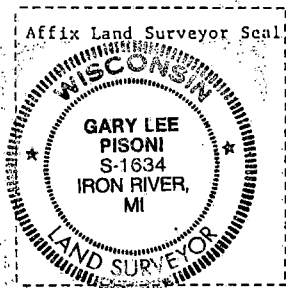
Date

Jan 12 1990

Survey requested by;

District Ranger

Date



U.S. PUBLIC LAND SURVEY MONUMENT RECORD

Index No. J-19

State of Wisconsin }
County of Forest } ss.

I, William B. Cochrane, do hereby certify that on the 13th day of November, 1985, I found evidence of the South Quarter corner of Section 11 Township 40, North, Range 14 East, Fourth Principal Meridian, as described hereon; and that from this evidence I established a new monument and accessories as described hereon to perpetuate the original location of this corner.

Resident witnesses:

David Brownell

Tony Tillman

History of original corner establishment:

Original Government Survey in 1865 by William E. Daugherty. West corrected between Sections 11 and 14, 40.30 chains, set Quarter Section Post to Sections 11 and 14, from which the following bear;

| | | | |
|-------|-----|-------|---------|
| Birch | 7" | S66°W | 21 lks. |
| Cedar | 12" | N22°E | 36 lks. |

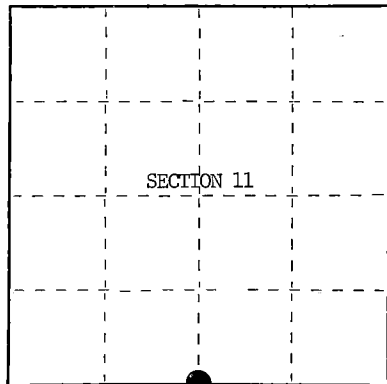
Description of corner evidence found:

No corner evidence recovered.

The corner position is re-established at proportionate distance, and on line between the Southeast and Southwest Section Corners of Section 11.

Description of monument and accessories I established to perpetuate the original location of this corner. At the corner position, set a 2½ inch diameter aluminum pipe monument, 3 feet long, 2½ feet in the ground, with an aluminum cap stamped; T40N R14E, 1/4, S11, S14, 1985, S-1107. From which the following new blazed and scribed bearing trees bear;

| | | | |
|-----------------|----|-------|------------|
| Spruce | 5" | N52°E | 12.80 feet |
| Spruce | 5" | S22°E | 21.43 feet |
| Steel Sign Post | | West | 1.00 feet |



○ = Corner monument restored.

Dated at Hiles, Wis., this 12th day of October, 19 86.

Signature William B. Cochrane Title Land Surveyor Registration No. S-1107
(County Surveyor, Registered Land Surveyor, or other duly authorized official)

Office of Register of Deeds, County of Forest, I hereby certify that the within instrument was filed in this office for record on the 11th day of March, 19 87 at 3:30 o'clock P. M.

Paul A. Schenck
(Register of Deeds)

By _____ Deputy

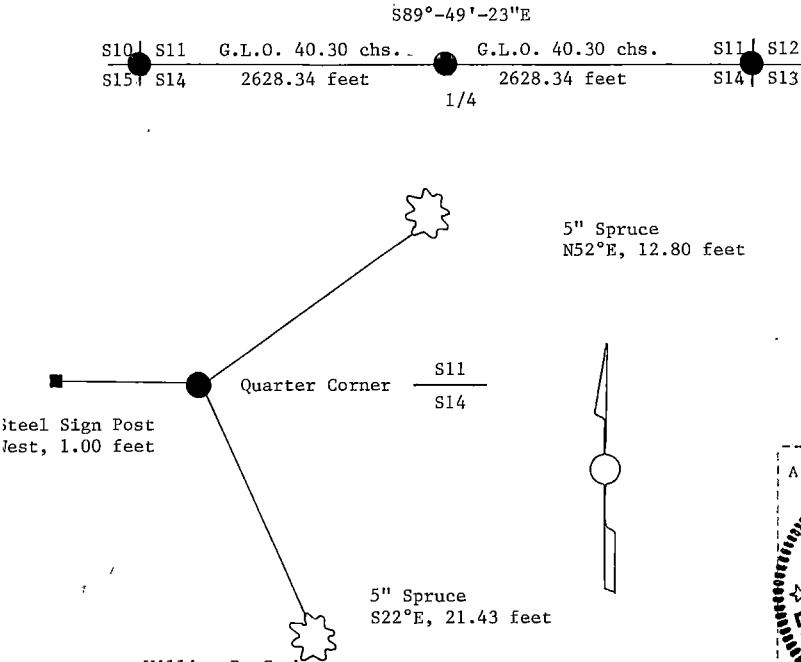
44814110020

(e) Describe any material discrepancy between the location of the corner as restored or reestablished and the location of that corner as previously restored or reestablished by distance and direction. Show the discrepancy on the plan view drawing under (d), above. Show the distances between the corner as previously restored or reestablished and (1) the corner as restored or reestablished, and (2) to at least 2 of the witness monuments shown on the drawing in (d), above.

See drawing below.

(f) Was the corner restored through acceptance of (1) an obliterated evidence location, or, (2) a found perpetuated location?

(g&h) Was the corner reestablished through lost corner proportionate methods? If so, show the method, including the directions and distances to other public land survey corners used as evidence or used for proportioning in determining the corner location?
Re-established through lost corner proportionate methods.



(i) I, William B. Cochrane
(type or print name) certify that the corner location shown on this record was determined by me or under my direction and control and that this U.S. Public Land Survey Monument Record is correct and complete to the best of my knowledge and belief.


William B. Cochrane
Signature

October 14, 1986
Date

Certificate ready for filing:

Shad Gager
District Ranger

3-9-87
Date



U.S. PUBLIC LAND SURVEY MONUMENT RECORD

Index No. J-23

State of Wisconsin }
County of Forest } ss.

I, William B. Cochrane, do hereby certify that on the 16th day of July, 1986, I found evidence of the South Quarter corner of Section 12 Township 40 North, Range 14 East, Fourth Principal Meridian, as described hereon; and that from this evidence I established a new monument and accessories as described hereon to perpetuate the original location of this corner.

Resident witnesses:

Tony Tillman

David Brownell

History of original corner establishment:

Original Government Survey in 1865 by William E. Daugherty. West corrected between Sections 12 and 13, 40.33 chains, set Quarter Section Post to Sections 12 and 13, from which the following bear;

| | | | |
|-------|-----|-------|---------|
| Sugar | 12" | N30°E | 10 lks. |
| Cedar | 10" | S46°W | 14 lks. |

Description of corner evidence found:

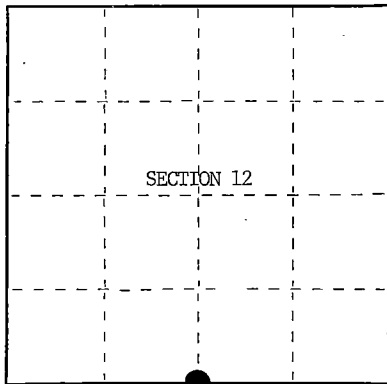
No corner evidence was recovered.

The corner position is re-established at proportionate distance and on line between the Southeast and Southwest Section Corners of Section 12.

Description of monument and accessories I established to perpetuate the original location of this corner.

At the corner position, set a 2½ inch diameter aluminum pipe monument, 3 feet long, 2½ feet in the ground, with an aluminum cap stamped; T40N R14E, 1/4, S12, S13, 1986, S-1107. From which the following new blazed and scribed bearing trees bear;

| | | | |
|-----------------|----|-------|-------------|
| Maple | 6" | N 1°E | 115.60 feet |
| Maple (Twin) | 6" | N 9°W | 124.75 feet |
| Steel Sign Post | | North | 1.00 feet |



○ = Corner monument restored.

Dated at Hiles Wis., this 12th day of October, 1986

Signature William B. Cochrane Title Land Surveyor Registration No. S-1107
(County Surveyor, Registered Land Surveyor, or other duly authorized official)

Office of Register of Deeds, County of Forest, I hereby certify that the within instrument was filed in this office for record on the 11th day of March, 1987 at 3:30 o'clock P. M.

Paul A. Schaeffer
(Register of Deeds)

By Deputy

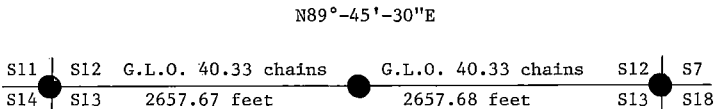
44014120020

(e) Describe any material discrepancy between the location of the corner as restored or reestablished and the location of that corner as previously restored or reestablished by distance and direction. Show the discrepancy on the plan view drawing under (d), above. Show the distances between the corner as previously restored or reestablished and (1) the corner as restored or reestablished, and (2) to at least 2 of the witness monuments shown on the drawing in (d), above.

See drawing below.

(f) Was the corner restored through acceptance of (1) an obliterated evidence location, or, (2) a found perpetuated location?

(g&h) Was the corner reestablished through lost corner proportionate methods? If so, show the method, including the directions and distances to other public land survey corners used as evidence or used for proportioning in determining the corner location?
Re-established through lost corner proportionate methods.




6" Twin Maple
N 9°W, 124.75 feet

6" Maple
N 1°E, 115.60 feet

Steel Sign Post
North, 1.00 feet

Quarter Corner S12
 S13



(i) William B. Cochrane
(type or print name) certify that the corner location shown on this record was determined by me or under my direction and control and that this U.S. Public Land Survey Monument Record is correct and complete to the best of my knowledge and belief.

William B. Cochrane
Signature

October 14, 1986
Date

Certificate ready for filing:

Steve Cochrane
District Ranger

3-9-87
Date

CERTIFIED LAND CORNER RESTORATION

State of Wisconsin

County of Forest

ss.

I, Jean F. Resvick, do hereby certify that on the 2nd day of August, 1976, I found evidence of the Southeast Section corner of Section 12 Township 40 North Range 14 East, Fourth Principal Meridian, as described hereon; and that from this evidence I established a new monument and accessories as described hereon to perpetuate the original location of this corner:

Description of original monument and accessories and subsequent restorations:

Surveyed in 1858 by Artemas Curtis
Dependent resurvey by Hugh B. Crawford in 1944 thru 1950
From remains of original evidence set iron post, 3 feet long, 2 ins. diam., 28 ins. in the ground, with brass cap marked T40N, R14E, R15E, S12, S7, S13, S18, 1945
Poplar 4, N20°45'E, 24 1/2 lks.
Poplar 4, S80E, 16 lks.
Poplar 4, S50W, 40 lks.
Poplar 4, N27W, 29 1/2 lks.

Description of corner evidence found:

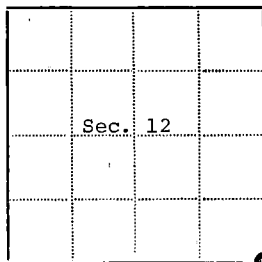

Monument in place as described
Aspen stump N27W, 29 1/2 lks.
Aspen stump N21E, 24 1/2 lks.
Other stumps removed by road building and clearing.

Description of monument and accessories I established to perpetuate the location of this corner:

Blazed and scribed the following new bearing trees:

Maple 6, N40E, 15.95 ft.
Maple 6, S62E, 62.09 ft.
Maple 7, S76W, 52.31 ft.
Maple 6, N30W, 26.94 ft.
Set steel sign post 0.5 ft. north of monument.

44014120000



● - Corner monument restored

□ -

Resident witnesses

Dated at Rhineland Wisconsin, this 5 day of August 1976.

Signature Jean F. Resvick Title Land Surveyor
(County Surveyor, Registered Land Surveyor, or other duly authorized official)

Surveyors Registration No. S-802 DOCUMENT NUMBER 110927

Office of Register of Deeds County of Forest

I hereby certify that the within instrument was filed in this office for record on the 31st day of January 1977, and was filed in Book No. Page No. of County Records.

Signature Eugene Stutzman Title Register of Deeds

Township 40 North Range 14 East Section 12 Index No. J-25 Page No.

7
25

CERTIFIED LAND CORNER RESTORATION

State of Wisconsin

County of Forest

ss.

I, Jean F. Resvick, do hereby certify that on the 16th day of November, 1966, I found evidence of the West quarter corner of Section 14 Township 40 North, Range 14 East, Fourth Principal Meridian, as described hereon; and that from this evidence I established a new monument and accessories as described hereon to perpetuate the original location of this corner:

Description of original monument and accessories and subsequent restorations:

Original surveyed in 1865.

Dependent resurvey in 1945 by Hugh B. Crawford.

Proportionate distance point falls near center of road

set concrete monument, 12 ins. long, 6 ins. diameter, 20 ins. in ground, no marks. At point East 40 lks. distance set concrete monument, 3 ft. long, 5 ins. diameter, 30 ins. in the ground, with brass cap marked:

from which the following bear:

Cherry, 5 ins. diam., N60° 45' W, 160 lks.

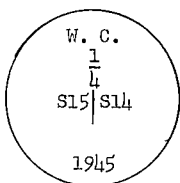
Poplar, 4 ins., diam., S2° 45' E, 33½ lks.

Description of corner evidence found:

Concrete witness corner found as described.

Cherry 8 ins., N60° 45' W, 105.6 ft.

Poplar stump, S2° 45' E, 22.11 ft.

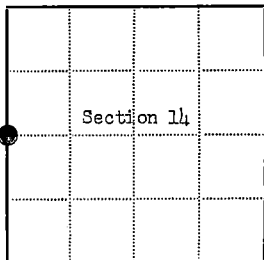
Description of ~~monument~~ and accessories I established to perpetuate the ~~original~~ location of this corner:

Blazed and scribed the following new bearing trees for witness corner:

Spruce 5", S62°E, 10.64 ft. or 16.12 lks.

Spruce 3", N45°E, 6.84 ft. or 10.36 lks.

4401415 20000



● = Corner monument restored

□ =

Resident witnesses.....

Dated at Rhinelander, Wisconsin, this 21st day of March, 1967.

Signature Jean F. Resvick Title Cadastral Surveyor
(County Surveyor, Registered Land Surveyor, or other duly authorized official)

Surveyors Registration No. S-802 DGC. NO. 94237Office of Register of Deeds County of Forest

I hereby certify that the within instrument was filed in this office for record on the 27th day of February, 1968, and was filed in Book No. I Page No. of County Records.

Signature Eugene Stetson Title Register of Deeds

Township 40 North, Range 14 East, Section 14, Index No. L-17, Page No.

U.S. PUBLIC LAND SURVEY MONUMENT RECORD

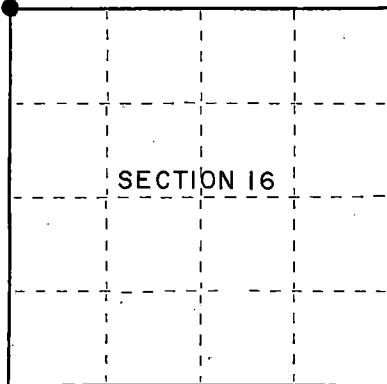
Index No. J-9

State of Wisconsin }
County of Forest } ss.

I Gary L. Pisoni, do hereby
certify that on the 2nd day
of November, 1986, I found
evidence of the Northwest
corner of Section 16
Township 40, North, Range
14E, Fourth Principal Meridian,
as described hereon; and that from this evidence
I established a new monument and accessories
as described hereon to perpetuate the original
location of this corner.

Resident witnesses:

Rich Sloat



○ = Corner monument restored.

History of original corner establishment:

Original Government Survey in 1865 by Wm. E. Daugherty. Dependent resurvey of 1924. Corner restored from remains of original bearing tree. Jean Resvick, a land surveyor with the U.S. Forest Service found a 2½" diameter by 30" long iron pipe with a brass cap stamped: T40N, R14E, S8, S9, S16, S17, 1924, U.S. General Land Office Survey from which the following bear:

| | | |
|-----------|-----------|------------|
| GLO Elm | S.5°15'W. | 65.34 feet |
| Elm 6" | N.85°E. | 23.6 feet |
| Spruce 6" | S.80°W. | 20.6 feet |
| Sign post | Southeast | 1.0 feet |

Description of corner evidence found:

Monument as described and in place, from which the following bear:

| | | | |
|-----------------|-----|-----------|------------|
| Elm (GLO) | 24" | S.5°15'W. | 65.34 feet |
| Spruce | 8" | S.80°W. | 20.60 feet |
| Steel sign post | | S.44°E. | 0.8 feet |

Description of monument and accessories I established to perpetuate the original location of this corner.

Blazed and scribed the following new bearing tree:

| | | | |
|--------------|----|---------|------------|
| White Spruce | 7" | S.85°E. | 11.52 feet |
|--------------|----|---------|------------|

Dated at Iron River, MI, this 2nd day of November, 1987.Signature Gary L. Pisoni Title Land Surveyor Registration No. S-1634
(County Surveyor, Registered Land Surveyor, or other duly authorized official)Office of Register of Deeds, County of Forest
Instrument was filed in this office for record on the 18th day of March, 1988
at 12:50 o'clock P. M.

Paul Achenbrenner
(Register of Deeds)

By _____ Deputy

44014080000


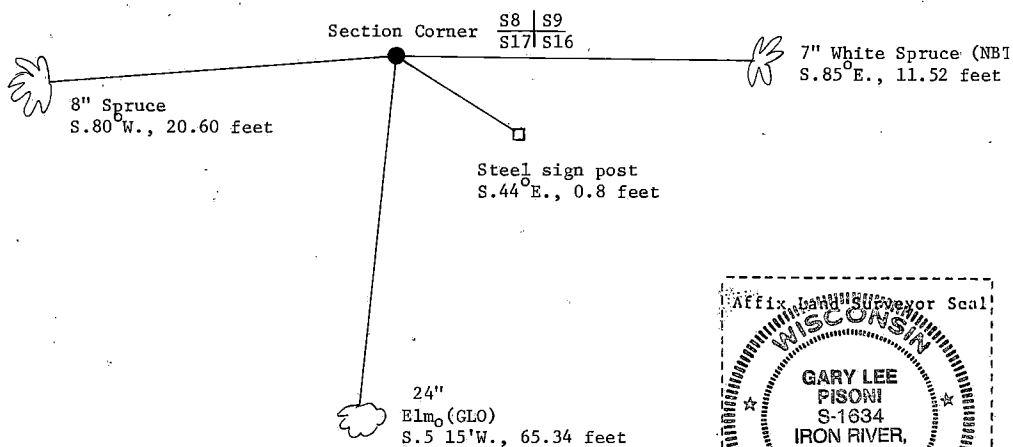
- (e) Describe any material discrepancy between the location of the corner as restored or reestablished and the location of that corner as previously restored or reestablished by distance and direction. Show the discrepancy on the plan view drawing under (d), above. Show the distances between the corner as previously restored or reestablished and (1) the corner as restored or reestablished, and (2) to at least 2 of the witness monuments shown on the drawing in (d), above.

See drawing below.

- (f) Was the corner restored through acceptance of (1) an obliterated evidence location, or, (2) a found perpetuated location?

Restored through acceptance of a found perpetuated location.

- (g&h) Was the corner reestablished through lost corner proportionate methods? If so, show the method, including the directions and distances to other public land survey corners used as evidence or used for proportioning in determining the corner location?



- (i) I, Gary L. Pisoni (type or print name) certify that the corner location shown on this record was determined by me or under my direction and control and that this U.S. Public Land Survey Monument Record is correct and complete to the best of my knowledge and belief.

Signature

Date

Survey requested by:

District Ranger

Date

Stock No. 26273

DOCUMENT NUMBER 134844

U.S. PUBLIC LAND SURVEY MONUMENT RECORD

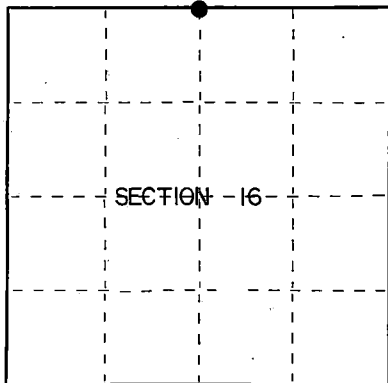
Index No. J-11

State of Wisconsin }
County of Forest } ss.

I, Gary L. Pisoni, do hereby certify that on the 9th day of September, 1986, I found evidence of the North quarter corner of Section 16 Township 40 North, Range 14 East, Fourth Principal Meridian, as described hereon; and that from this evidence I established a new monument and accessories as described hereon to perpetuate the original location of this corner.

Resident witnesses:

Mark Selmo



○ = Corner monument restored.

History of original corner establishment:

Original Government Survey in 1865 by Wm. E. Daughterty. West corrected between Sections 9 and 16, 40, 14 chains, set Quarter post to Sections 9 and 16, from which the following bear:

| | | | |
|---------|-----|-----------|----------|
| Hemlock | 10" | N. 34° W. | 11 links |
| Hemlock | 16" | S. 39° E. | 36 links |

Description of corner evidence found:

No corner evidence was recovered.

The corner position is re-established at proportionate distance and on line between the Northwest and Northeast Section corners of Section 16.

Description of monument and accessories I established to perpetuate the original location of this corner.

At the corner position, set a 2½ inch diameter aluminum pipe monument, 3 feet long, 33 inches in the ground, with an aluminum cap stamped: T40N, R14E, 1/4, S9, S16, 1986, S-1634. From which the following new blazed and scribed bearing trees bear (all measurement taken to a nail in side of tree):

| | | | |
|-----------------|----|-----------|------------|
| Sugar Maple | 7" | N. 72° E. | 54.19 feet |
| Sugar Maple | 8" | S. 55° W. | 25.22 feet |
| Sugar Maple | 6" | N. 11° W. | 40.59 feet |
| Steel sign post | | S. 45° E. | 1.15 feet |

Dated at Iron River, MI, Wis., this 5th day of May, 1987.

Signature Gary L. Pisoni Title Land Surveyor Registration No. S-1634
(County Surveyor, Registered Land Surveyor, or other duly authorized official)

Office of Register of Deeds, County of Forest, I hereby certify that the within instrument was filed in this office for record on the 18th day of March, 1988 at 12:50 o'clock P. M.

Paul Aschenbrenner
(Register of Deeds)

By Deputy

44014090020

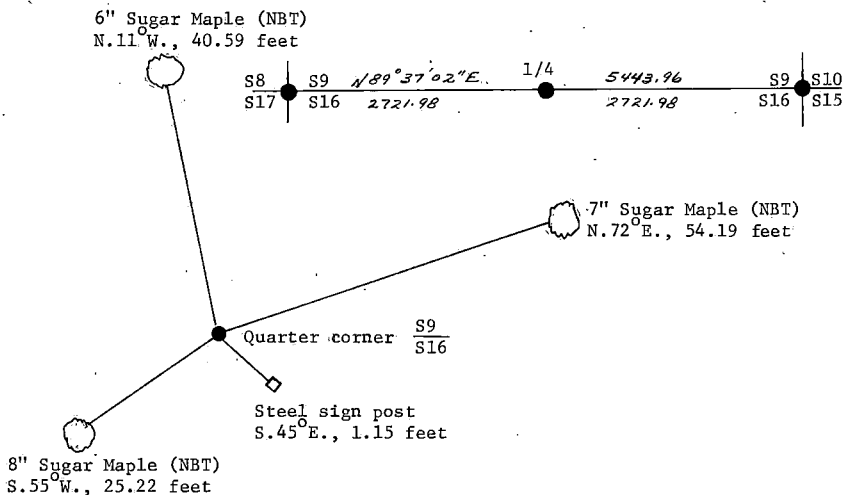
- (e) Describe any material discrepancy between the location of the corner as restored or reestablished and the location of that corner as previously restored or reestablished by distance and direction. Show the discrepancy on the plan view drawing under (d), above. Show the distances between the corner as previously restored or reestablished, and (1) the corner as restored or reestablished, and (2) to at least 2 of the witness monuments shown on the drawing in (d), above.

See drawing below.


- (f) Was the corner restored through acceptance of (1) an obliterated evidence location, or, (2) a found perpetuated location?

Restored through lost corner proportionate methods.

- (g&h) Was the corner reestablished through lost corner proportionate methods? If so, show the method, including the directions and distances to other public land survey corners used as evidence or used for proportioning in determining the corner location?



- (i) I, Gary L. Pisoni (type or print name) certify that the corner location shown on this record was determined by me or under my direction and control and that this U.S. Public Land Survey Monument Record is correct and complete to the best of my knowledge and belief.



Signature Gary L. Pisoni May 5th 1987

Survey requested by: Edward [Signature] 3-7-88
District Ranger Date

Stock No. 26273

DOCUMENT NUMBER 134845

U.S. PUBLIC LAND SURVEY MONUMENT RECORD

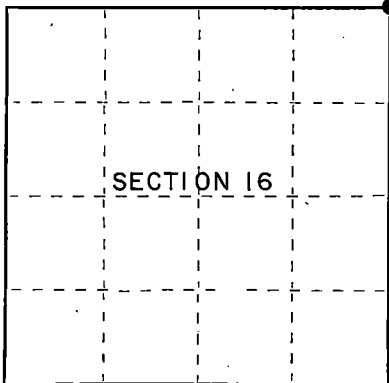
Index No. J-13

State of Wisconsin }
County of Forest } ss.

I, Gary L. Pisoni, do hereby
certify that on the 2nd day
of November, 1986, I found
evidence of the Northeast
corner of Section 16
Township 40, North, Range
14E, Fourth Principal Meridian,
as described hereon; and that from this evidence
I established a new monument and accessories
as described hereon to perpetuate the original
location of this corner.

Resident witnesses:

Rich Sloat



○ = Corner monument restored.

History of original corner establishment:

Original Government Survey in 1865 by Wm. E. Daugherty. Dependent resurvey 1950 by Hugh B. Crawford. A 4" squared cedar post was found at corner position with no remaining evidence of the original bearing trees. On 10/4/68, Jean Resvick, a land surveyor with the U.S. Forest Service found the 4" squared cedar post and replaced the post with a 2½" diameter by 5' long galvanized iron pipe with a brass cap stamped: T40N, R14E, S9, S10, S15, S16, 1968, S-802 from which the following bear:

| | | | | | |
|-----------|------------|-----------|----------------|---------|------------|
| Maple 19" | S.02°W. | 87.8 feet | White Birch 9" | S.21°E. | 26.37 feet |
| Maple 7" | N.82°45'E. | 11.2 feet | White Birch 6" | N.81°W. | 24.25 feet |

Description of corner evidence found:

Monument as described and in place, from which the following bear:

| | | |
|----------------|------------|------------|
| White Birch 9" | S.21°E. | 26.37 feet |
| White Birch 6" | N.81°W. | 24.25 feet |
| Maple 7" | N.82°45'E. | 11.2 feet |

Description of monument and accessories I established to perpetuate the original location of this corner.

Blazed and scribed the following new bearing tree:

| | | |
|----------------|------------|------------|
| Sugar Maple 7" | N.26°30'E. | 29.28 feet |
|----------------|------------|------------|

Set steel sign post: S.60°W., 1.5 feet.

Dated at Iron River, MI, Wis., this 2nd day of November, 1987

Signature Gary L. Pisoni Title Land Surveyor Registration No. S-1634
(County Surveyor, Registered Land Surveyor, or other duly authorized official)

Office of Register of Deeds, County of Forest
I hereby certify that the within
instrument was filed in this office for record on the 18th day of March, 1988
at 12:50 o'clock P. M.

Paul Achenbacher
(Register of Deeds)

By Deputy

44014 090000

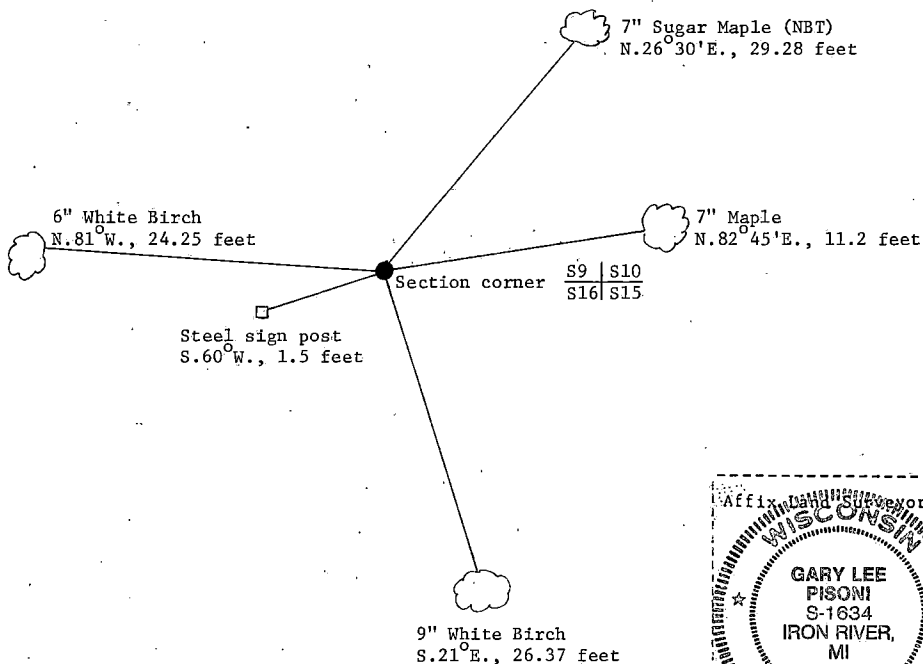
- (e) Describe any material discrepancy between the location of the corner as restored or reestablished and the location of that corner as previously restored or reestablished by distance and direction. Show the discrepancy on the plan view drawing under (d), above. Show the distances between the corner as previously restored or reestablished and (1) the corner as restored or reestablished, and (2) to at least 2 of the witness monuments shown on the drawing in (d), above.

See Drawing below.


- (f) Was the corner restored through acceptance of (1) an obliterated evidence location, or, (2) a found perpetuated location?

Restored through acceptance of a found perpetuated location.

- (g&h) Was the corner reestablished through lost corner proportionate methods? If so, show the method, including the directions and distances to other public land survey corners used as evidence or used for proportioning in determining the corner location?



- (i) I, Gary L. Pisoni
(type or print name) certify that the corner location shown on this record was determined by me or under my direction and control and that this U.S. Public Land Survey Monument Record is correct and complete to the best of my knowledge and belief.



Signature

Gary L. Pisoni

Date

11-2-87

Survey requested by:

District Ranger

Edward [unclear]

Date

3-7-88

U.S. PUBLIC LAND SURVEY MONUMENT RECORD

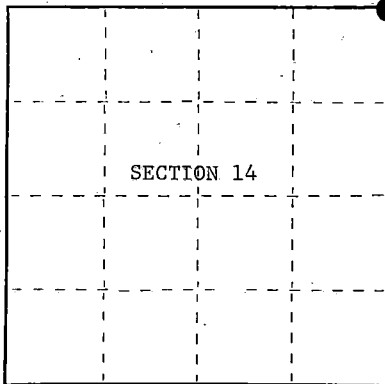
Index No. J - 21

State of Wisconsin }
County of Forest } ss.

I, William B. Cochrane, do hereby certify that on the 19th day of August, 1981, I found evidence of the Northeast Section Corner corner of Section 14 Township 40, North, Range 14 East, Fourth Principal Meridian, as described hereon; and that from this evidence I established a new monument and accessories as described hereon to perpetuate the original location of this corner.

Resident witnesses:

Joe Brabank



○ = Corner monument restored.

History of original corner establishment:

Original Government Survey in 1865 by William E. Daugherty. North between Sections 14 and 13, at 80 chains, set Section Corner Post to Sections 11, 12, 13, and 14, from which the following bear;

| | | | |
|---------|-----|-------|---------|
| Tamarac | 8" | S66°W | 32 lks. |
| Tamarac | 10" | S22°E | 67 lks. |

East between Sections 12 and 13, at 3.66 chains leave swamp.

Description of corner evidence found:

Found 4"x4" Spruce Post, from which the following bear;

| | | |
|-----------------|-------|---------|
| Tamarac (Stump) | S66°W | 32 lks. |
| Tamarac (Stump) | S22°E | 67 lks. |

Joe Brabank, an adjacent property owner, showed me this post and stated that it was recognized as the original corner post for many years. The post is also on a North-South fence line.

Description of monument and accessories I established to perpetuate the original location of this corner. In place of post, set a 2½ inch diameter aluminum pipe monument, 5 feet long, 4½ feet in the ground, with an aluminum cap stamped; T40N, R14E, S11, S12, S13, S14, 1981, S-1107. From which the following new blazed and scribed bearing trees bear;

| | | | |
|-----------------|----|-------|------------|
| Spruce | 6" | S 5°E | 54.11 feet |
| Spruce | 6" | S47°W | 36.40 feet |
| Spruce | 5" | N30°W | 58.46 feet |
| Steel Sign Post | | North | 0.50 feet |

The are no bearing trees available in the NE quadrant.

Dated at Hiles, Wis., this 4th day of January, 1988

Signature William B. Cochrane Title Land Surveyor Registration No. S-1107
(County Surveyor, Registered Land Surveyor, or other duly authorized official)

Office of Register of Deeds, County of Forest. I hereby certify that the within instrument was filed in this office for record on the 18th day of March, 1988 at 12:50 o'clock P. M.

Paul Anderson
(Register of Deeds)

By _____ Deputy

440141100000

- (e) Describe any material discrepancy between the location of the corner as restored or reestablished and the location of that corner as previously restored or reestablished by distance and direction. Show the discrepancy on the plan view drawing under (d), above. Show the distances between the corner as previously restored or reestablished and (1) the corner as restored or reestablished, and (2) to at least 2 of the witness monuments shown on the drawing in (d), above.

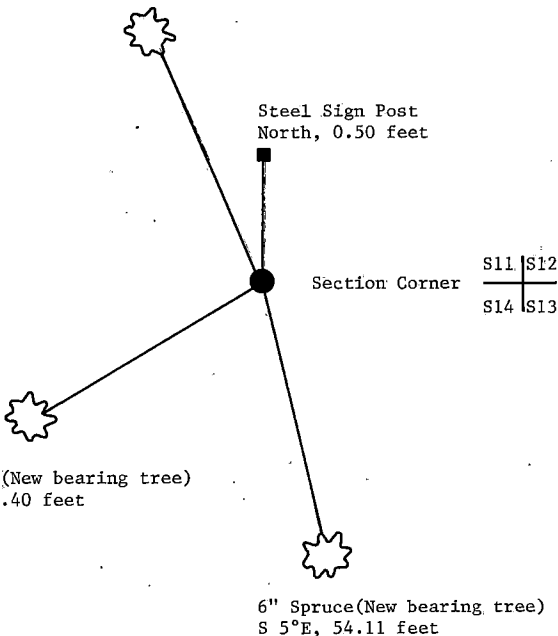
See drawing below.

- (f) Was the corner restored through acceptance of (1) an obliterated evidence location, or, (2) a found perpetuated location?

Restored from original corner evidence.

- (g&h) Was the corner reestablished through lost corner proportionate methods? If so, show the method, including the directions and distances to other public land survey corners used as evidence or used for proportioning in determining the corner location?

5" Spruce(New bearing tree)
N30°W, 58.46 feet



Affix Land Surveyor Seal



- (i) William B. Cochrane
(type or print name) certify that the corner location shown on this record was determined by me or under my direction and control and that this U.S. Public Land Survey Monument Record is correct and complete to the best of my knowledge and belief.

William B. Cochrane
Signature

Jan. 12, 1988
Date

Survey requested by:

Edward [Signature]
District Ranger

3-8-88
Date

Stock No. 26273

DOCUMENT NUMBER
140470

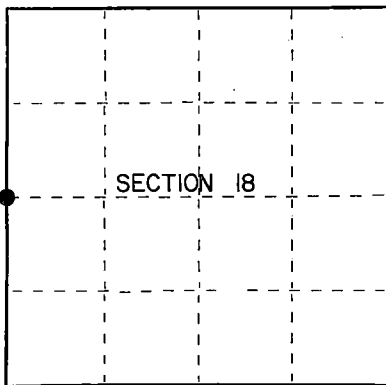
U.S. PUBLIC LAND SURVEY MONUMENT RECORD

Index No. L-1

State of Wisconsin }
County of Forest } ss.

I, Gary L. Pisoni, do hereby
certify that on the 10 day
of August, 1989, I found
evidence of the West Quarter
corner of Section 18
Township 40, North, Range
14 East, Fourth Principal Meridian,
as described hereon; and that from this evidence
I established a new monument and accessories
as described hereon to perpetuate the original
location of this corner.

Resident witnesses:



● = Corner monument restored.

History of original corner establishment:

Original Government Survey in 1858 by Alfred Millard. North between Sections 13 and 18, 40.00 chains, set Quarter Section post to Sections 13 and 18, from which the following bear;

| | | | |
|---------|-----|---------|----------|
| Sugar | 8" | N.10°W. | 25 links |
| Hemlock | 10" | S.10°E. | 9 links |

Description of corner evidence found:

No corner evidence was recovered.

The corner is restored at proportionate distance and on line between the Northwest and Southwest Section corners of Section 18.

Description of monument and accessories I established to perpetuate the original location of this corner.

At the corner position, set a 2½ inch diameter aluminum pipe monument, 3 feet long, 33 inches in the ground, with an aluminum cap stamped; T40N, R13E, R14E, 1/4, S13, S18, 1989, S-1634. From which the following new blazed and scribed bearing trees bear (all measurements taken to a nail in side of tree):

| | | | |
|-----------------|-----|---------|------------|
| Hemlock | 14" | North | 40.18 feet |
| Sugar Maple | 8" | N.41°E. | 41.04 feet |
| Sugar Maple | 8" | S.52°E. | 21.45 feet |
| Sugar Maple | 11" | S.17°W. | 30.69 feet |
| Steel sign post | | S.68°W. | 0.80 feet |

Dated at Iron River, MI, this 2nd day of November, 1989.

Signature: Gary L. Pisoni Title: Land Surveyor Registration No. S-1634
(County Surveyor, Registered Land Surveyor, or other duly authorized official)

Office of Register of Deeds, County of Forest, I hereby certify that the within
instrument was filed in this office for record on the 20th day of September, 1989
at 10:45 o'clock A.M.

(Register of Deeds)

By: [Signature] Deputy

44013132000

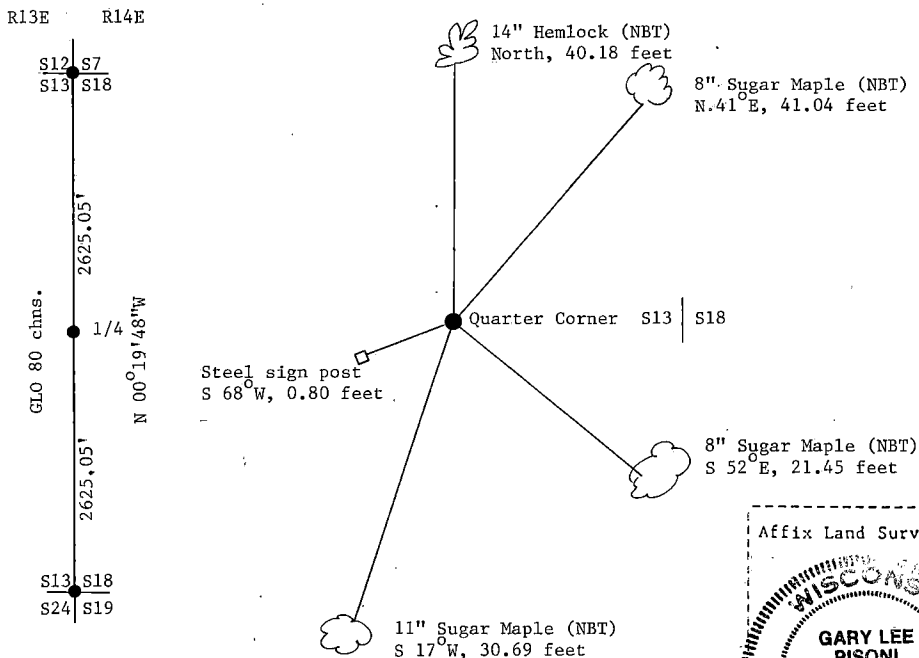
- (e) Describe any material discrepancy between the location of the corner as restored or reestablished and the location of that corner as previously restored or reestablished by distance and direction. Show the discrepancy on the plan view drawing under (d), above. Show the distances between the corner as previously restored or reestablished and (1) the corner as restored or reestablished, and (2) to at least 2 of the witness monuments shown on the drawing in (d), above.

See drawing below.


- (f) Was the corner restored through acceptance of (1) an obliterated evidence location, or, (2) a found perpetuated location?

Restored through lost corner proportionate methods.

- (g&h) Was the corner reestablished through lost corner proportionate methods? If so, show the method, including the directions and distances to other public land survey corners used as evidence or used for proportioning in determining the corner location?



Affix Land Surveyor Seal



- (i) I, Gary L. Pisoni
(type or print name) certify that the corner location shown on this record was determined by me or under my direction and control and that this U.S. Public Land Survey Monument Record is correct and complete to the best of my knowledge and belief.

Signature

Date

Survey requested by;

District Ranger

Date

Jan 12 1990

7-18-90

Stock No. 26273

DOCUMENT NUMBER

140471

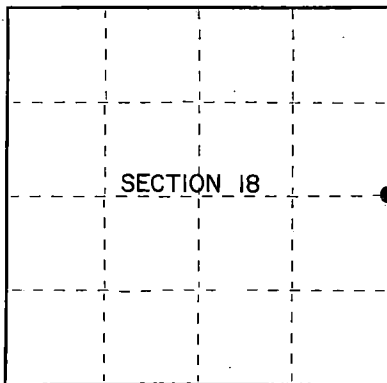
U.S. PUBLIC LAND SURVEY MONUMENT RECORD

Index No. L-5

State of Wisconsin }
County of Forest } ss.

I, Gary L. Pisoni, do hereby certify that on the 9th day of September, 1989, I found evidence of the East quarter corner of Section 18 Township 40 North, Range 14 East, Fourth Principal Meridian, as described hereon; and that from this evidence I established a new monument and accessories as described hereon to perpetuate the original location of this corner.

Resident witnesses:



○ = Corner monument restored.

History of original corner establishment:

Original Government Survey in 1865 by William E. Daugherty.

In 1970-71, Jean F. Resvick, Land Surveyor for the U.S.F.S. restored this corner position with a 6" diameter by 3' long concrete post with a 3" diameter brass tablet embedded in concrete, corner restored at record distances from recovered meander corner on South shore of Animush Lake in accordance with the GLO 1925 supplemental plat of Sections 7-8, from which the following bear:

| | | | | | | | |
|-----------|----|---------|-----------|-----------------|------|---------|-----------|
| Jack Pine | 9" | N 63° E | 75.4 feet | Elm | 7" | West | 41.4 feet |
| Red Pine | 6" | S 63° E | 45.3 feet | Cedar sign post | East | 20 feet | |

Description of corner evidence found:

Found the monument as described above, from which the following bear:

| | | | |
|-----------------|-----|---------|-----------|
| Jack Pine | 11" | N 63° E | 75.4 feet |
| Red Pine | 11" | S 63° E | 45.3 feet |
| Cedar Sign post | | East | 20 feet |

The monument was damaged, so I replaced it with the monument described below.

Description of monument and accessories I established to perpetuate the original location of this corner.

In place of damaged monument, set a 2½ inch diameter aluminum pipe monument, 3 feet long, 8 inches below roadbed surface with an aluminum capped stamped: T40N, R14E, 1/4, S-18, S-17, 1989, S-1634, from which the following new blazed and scribed referenced objects bear (all measurements taken to a nail in side of tree)

| | | | |
|------------------|-----|---------|------------|
| Basswood (clump) | 12" | N 70° W | 50.34 feet |
|------------------|-----|---------|------------|

Dated at Iron River, MI, Wis., this 9th day of December, 1989.

Signature Gary L. Pisoni Title Land Surveyor Registration No. S-1634
(County Surveyor, Registered Land Surveyor, or other duly authorized official)

Office of Register of Deeds, County of Forest, I hereby certify that the within instrument was filed in this office for record on the 20th day of September, 1990 at 10:45 o'clock A M.

(Register of Deeds)

By Spab Chitto Deputy

44014182000

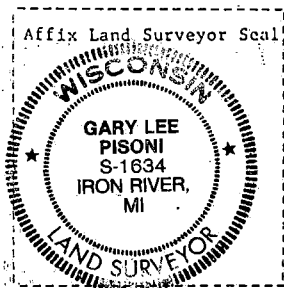
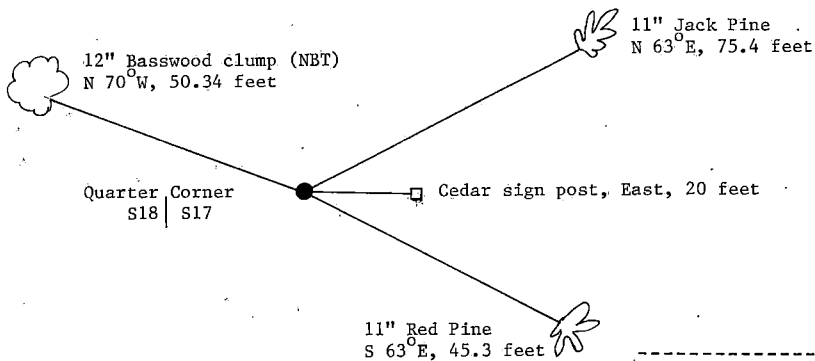
- (e) Describe any material discrepancy between the location of the corner as restored or reestablished and the location of that corner as previously restored or reestablished by distance and direction. Show the discrepancy on the plan view drawing under (d), above. Show the distances between the corner as previously restored or reestablished and (1) the corner as restored or reestablished, and (2) to at least 2 of the witness monuments shown on the drawing in (d), above.

See drawing below

- (f) Was the corner restored through acceptance of (1) an obliterated evidence location, or, (2) a found perpetuated location?

Restored through acceptance of a found perpetuated location.

- (g&h) Was the corner reestablished through lost corner proportionate methods? If so, show the method, including the directions and distances to other public land survey corners used as evidence or used for proportioning in determining the corner location?



- (i) I, Gary L. Pisoni
(type or print name) certify that the corner location shown on this record was determined by me or under my direction and control and that this U.S. Public Land Survey Monument Record is correct and complete to the best of my knowledge and belief.

Signature Gary L. Pisoni Date Jan 12 1990

Survey requested by: [Signature] District Ranger Date 5-17-90

Stock No. 26273

DOCUMENT NUMBER 134846

U.S. PUBLIC LAND SURVEY MONUMENT RECORD

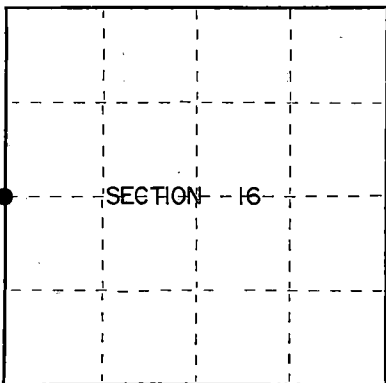
Index No. L-9

State of Wisconsin }
County of Forest } ss.

I, Gary L. Pisoni, do hereby certify that on the 9th day of September, 1986, I found evidence of the West quarter corner of Section 16 Township 40 North, Range 14 East, Fourth Principal Meridian, as described hereon; and that from this evidence I established a new monument and accessories as described hereon to perpetuate the original location of this corner.

Resident witnesses:

Mark Selmo



○ = Corner monument restored.

History of original corner establishment:

Original Government Survey in 1865 by Wm. E. Daughterty. North between Sections 16 and 17, 40 chains, set Quarter post to Sections 17 and 16, from which the following bear:

| | | | |
|-------------|-----|---------|----------|
| Sugar Maple | 12" | N.22°W. | 8 links |
| Sugar Maple | 6" | N.31°E. | 50 links |

Description of corner evidence found:

No corner evidence was recovered.

The corner position is re-established at proportionate distance and on line between the Northwest and Southwest Section corners of Section 16.

Description of monument and accessories I established to perpetuate the original location of this corner.

At the corner position, set a 2½ inch diameter aluminum pipe monument, 3 feet long, 33" in the ground, with an aluminum cap stamped: T40N, R14 E, 1/4, S17, S16, 1986, S-1634. From which the following new blazed and scribed bearing trees bear (all measurements taken to a nail in side of tree):

| | | | |
|-----------------|-----|---------|------------|
| Red Pine | 6" | N.27°E. | 24.61 feet |
| White Spruce | 6" | S.41°E. | 10.78 feet |
| White Spruce | 10" | S.60°W. | 15.26 feet |
| Steel Sign post | | N.40°W. | 0.90 feet |

Dated at Iron River, MI, this 5th day of May, 1987.

Signature Gary L. Pisoni Title Land Surveyor Registration No. S-1634
(County Surveyor, Registered Land Surveyor, or other duly authorized official)

Office of Register of Deeds, County of Forest
I hereby certify that the within instrument was filed in this office for record on the 18th day of March, 1988 at 12:50 o'clock P. M.

Paul Ackerman
(Register of Deeds)

By Deputy

44014172000


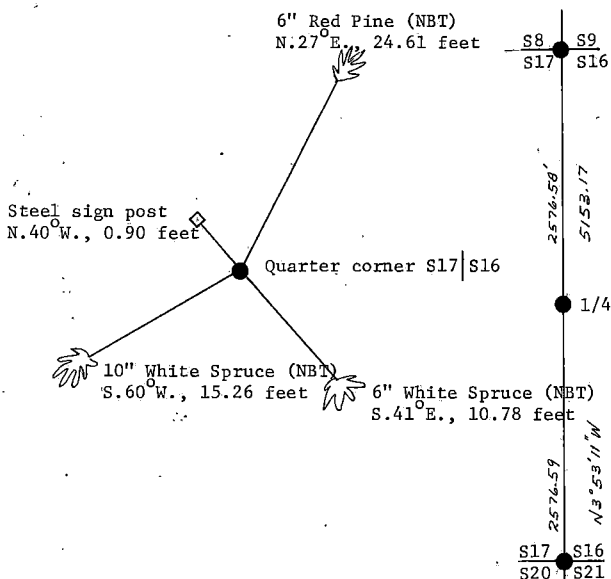
- (e) Describe any material discrepancy between the location of the corner as restored or reestablished and the location of that corner as previously restored or reestablished by distance and direction. Show the discrepancy on the plan view drawing under (d), above. Show the distances between the corner as previously restored or reestablished and (1) the corner as restored or reestablished, and (2) to at least 2 of the witness monuments shown on the drawing in (d), above.

See drawing below.

- (f) Was the corner restored through acceptance of (1) an obliterated evidence location, or, (2) a found perpetuated location?

Restored through lost corner proportionate methods.

- (g&h) Was the corner reestablished through lost corner proportionate methods? If so, show the method, including the directions and distances to other public land survey corners used as evidence or used for proportioning in determining the corner location?



- (i) I, Gary L. Pisoni (type or print name) certify that the corner location shown on this record was determined by me or under my direction and control and that this U.S. Public Land Survey Monument Record is correct and complete to the best of my knowledge and belief.

Signature Gary L. Pisoni Date May 5th 1987

Survey requested by: Edward J. Gerger District Ranger Date 3-8-88

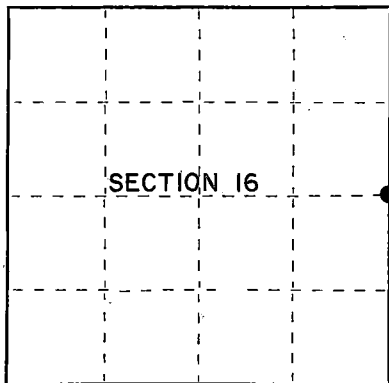
Stock No. 26273

DOCUMENT NUMBER 134847

State of Wisconsin } ss.
County of Forest
I, Gary L. Pisoni, do hereby
certify that on the 9th day
of September, 1986, I found
evidence of the East quarter
corner of Section 16
Township 40 North, Range
14 East, Fourth Principal Meridian,
as described hereon; and that from this evidence
I established a new monument and accessories
as described hereon to perpetuate the original
location of this corner.

Resident witnesses:

Mark Selmo



○ = Corner monument restored.

U.S. PUBLIC LAND SURVEY MONUMENT RECORD

Index No. L-13

History of original corner establishment:

Original Government Survey in 1865 by Wm. E. Daughterty. North between
Section 15 and 16, 40.00 chains, set Quarter post to Sections 15 and 16, from which
the following bear:

| | | | |
|-----|----|---------|----------|
| Fir | 6" | S.10°W. | 18 links |
| Fir | 8" | N.66°E. | 16 links |

Description of corner evidence found:

No corner evidence was recovered.

The corner position is re-established at proportionate distance and on line
between the Northeast and Southeast Section corners of Section 16.

Description of monument and accessories I established to perpetuate the original location of this corner.

At the corner position, set a 2½ inch diameter aluminum pipe monument, 3 feet long,
33" in the ground, with an aluminum cap stamped: T40N, R14E, 1/4, S16, S15, 1986,
S-1634. From which the following new blazed and scribed bearing trees bear (all
measurements taken to a nail in side of tree):

| | | | |
|-----------------|-----|---------|------------|
| Balsam | 10" | S.89°E. | 22.88 feet |
| Black Cherry | 8" | S.10°W. | 63.19 feet |
| Balsam | 9" | N.16°W. | 24.03 feet |
| Steel sign post | | S.73°W. | 1.19 feet |

Dated at Iron River, MI, Wis, this 5th day of May, 1987

Signature Gary L. Pisoni Title Land Surveyor Registration No. S-1634
(County Surveyor, Registered Land Surveyor, or other duly authorized official)

Office of Register of Deeds, County of Forest, I hereby certify that the within
instrument was filed in this office for record on the 18th day of March, 1988
at 12:50 o'clock P. M.

Paul Hochendreaes
(Register of Deeds)

By Deputy

A401416 2000

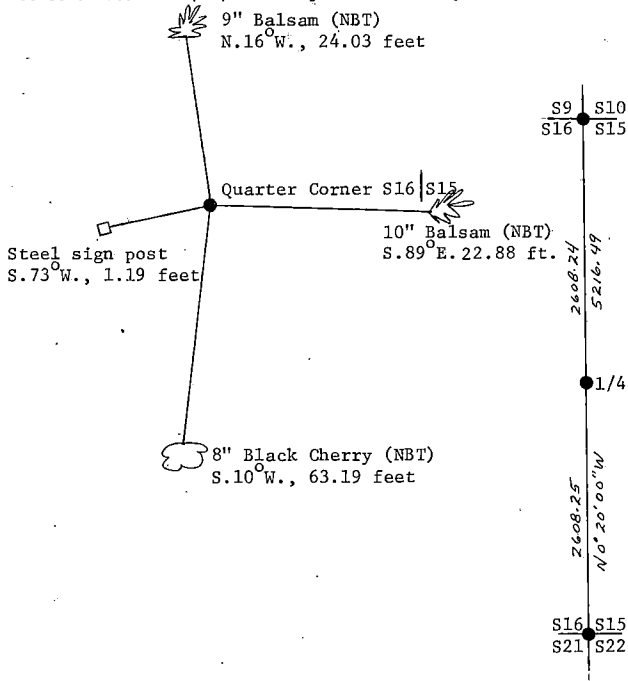
- (e) Describe any material discrepancy between the location of the corner as restored or reestablished and the location of that corner as previously restored or reestablished by distance and direction. Show the discrepancy on the plan view drawing under (d), above. Show the distances between the corner as previously restored or reestablished and (1) the corner as restored or reestablished, and (2) to at least 2 of the witness monuments shown on the drawing in (d), above.

See drawing below

- (f) Was the corner restored through acceptance of (1) an obliterated evidence location, or, (2) a found perpetuated location?

Restored through lost corner proportionate methods.

- (g&h) Was the corner reestablished through lost corner proportionate methods? If so, show the method, including the directions and distances to other public land survey corners used as evidence or used for proportioning in determining the corner location?



- (i) 1. Gary L. Pisoni
(type or print name) certify that the corner location shown on this record was determined by me or under my direction and control and that this U.S. Public Land Survey Monument Record is correct and complete to the best of my knowledge and belief.

Signature

Date

Survey requested by:

District Ranger

Date

Stock No. 26273

DOCUMENT NUMBER
140472

U.S. PUBLIC LAND SURVEY MONUMENT RECORD

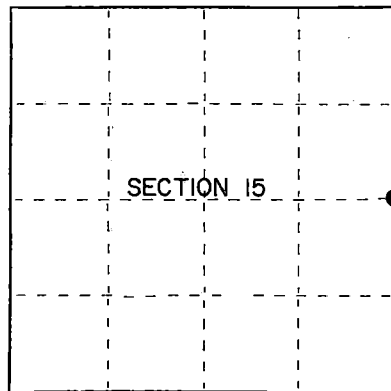
Index No. L-17

State of Wisconsin }
County of Forest } ss.

I, Gary L. Pisoni, do hereby
certify that on the 9th day
of September, 1989, I found
evidence of the East quarter
corner of Section 15
Township 40 North, Range
14 East, Fourth Principal Meridian,
as described hereon; and that from this evidence
I established a new monument and accessories
as described hereon to perpetuate the original
location of this corner.

Resident witnesses:

.....
.....
.....



● = Corner monument restored.

History of original corner establishment:

Dependent Resurvey in 1945 by Hugh B. Crawford. North between Sections 14 and 15, 40.18 chains, corner set at proportionate distance and point falls near center of road, set a concrete monument, 12" long, 6" dia., no marks. In 1945, set a point East 40 links, distance set concrete, 3 feet long, 5" dia., 30" in the ground with brass cap marked as W.C. (witness corner).

In 1966, Jean F. Resvick found monuments as described above and set bearing trees to the witness corner on the East side of the road.
No corner references were ever set for the quarter corner in the road.

Description of corner evidence found:

Found monument as described above, monument at quarter corner position is presently flush with roadbed surface.

Description of monument and accessories I established to perpetuate the original location of this corner.

Replaced concrete monument with no marks with a 2½" diameter aluminum pipe monument, 3 feet long, 8" below the surface of the road, with an aluminum capped stamped: T40N, R14E, 1/4, S-15, S-14, 1989, S-1634. From which the following new blazed and scribed bearing trees bear (all measurements taken to a nail in side of tree):

| | | | |
|----------------|--------|--------|------------|
| Red Pine | 12" | N 20°W | 66.41 feet |
| Spruce | 7" | N 83°E | 31.67 feet |
| Witness corner | 6" dia | East | 26.44 feet |
| Spruce | 7" | S 80°E | 36.19 feet |

Dated at Iron River, MI, Wis., this 2nd day of November, 1989.

Signature Gary L. Pisoni Title Land Surveyor Registration No S-1634
(County Surveyor, Registered Land Surveyor, or other duly authorized official)

Office of Register of Deeds, County of Forest, I hereby certify that the within instrument was filed in this office for record on the 20th day of September, 1989 at 10:15 o'clock A M.

(Register of Deeds)

By Head Chitko Deputy

44814152000

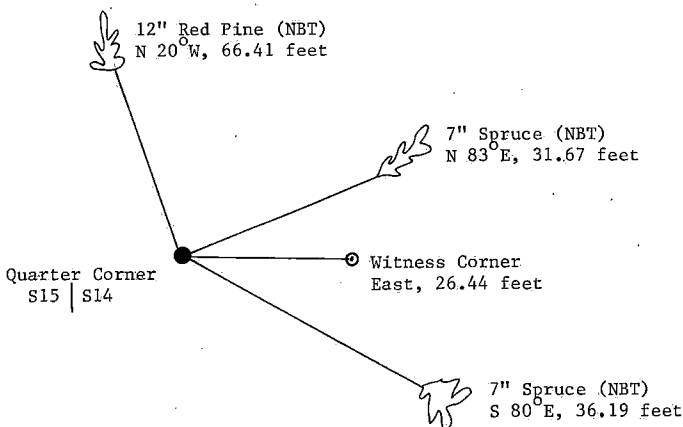
- (e) Describe any material discrepancy between the location of the corner as restored or reestablished and the location of that corner as previously restored or reestablished by distance and direction. Show the discrepancy on the plan view drawing under (d), above. Show the distances between the corner as previously restored or reestablished and (1) the corner as restored or reestablished, and (2) to at least 2 of the witness monuments shown on the drawing in (d), above.

See drawing below

- (f) Was the corner restored through acceptance of (1) an obliterated evidence location, or, (2) a found perpetuated location?

Restored through acceptance of a found perpetuated location.

- (g&h) Was the corner reestablished through lost corner proportionate methods? If so, show the method, including the directions and distances to other public land survey corners used as evidence or used for proportioning in determining the corner location?



- (i) I, Gary L. Pisoni
(Type or print name) certify that the corner location shown on this record was determined by me or under my direction and control and that this U.S. Public Land Survey Monument Record is correct and complete to the best of my knowledge and belief.

Signature

Date

Survey requested by:

District Ranger

Date

Stock No. 26273

DOCUMENT NUMBER 134841

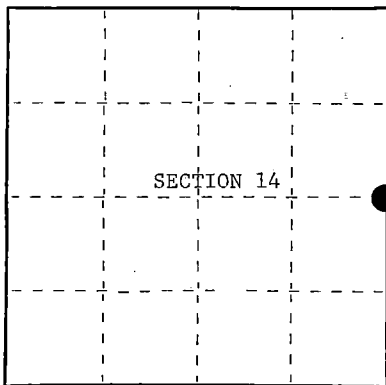
U.S. PUBLIC LAND SURVEY MONUMENT RECORD

Index No. L-21

State of Wisconsin }
County of Forest } ss.

I, William B. Cochran, do hereby certify that on the 10th day of August, 1981, I found evidence of the East Quarter Section 14 Township 40 North, Range 14 East, Fourth Principal Meridian, as described hereon; and that from this evidence I established a new monument and accessories as described hereon to perpetuate the original location of this corner.

Resident witnesses:



○ = Corner monument restored.

History of original corner establishment:

Original Government Survey in 1865 by William E. Daugherty. North between Sections 13 and 14, at 40 chains, set Quarter Section Post to Sections 13 and 14, from which the following bear;

| | | | |
|-------|-----|-------|---------|
| Sugar | 10" | N24°W | 40 lks. |
| Birch | 14" | S20°E | 7 lks. |

Description of corner evidence found:

No corner evidence was recovered.

The corner position is re-established at proportionate distance and on line between the Northeast and Southeast Section Corners of Section 14.

Description of monument and accessories I established to perpetuate the original location of this corner.

At the corner position, set a 2½ inch diameter aluminum pipe monument, 2½ feet long, 2 feet in the ground, with an aluminum cap stamped; T40N, R14E, 1/4, S13, S14, 1981, S-1107. From which the following new blazed and scribed bearing trees bear;

| | | | |
|-----------------|-----|-------|------------|
| Spruce | 9" | N60°W | 11.67 feet |
| Spruce | 11" | N11°E | 13.85 feet |
| Steel Sign Post | | NE | 0.50 feet |

Dated at Hiles, Wis., this 14th day of April, 1987.

Signature: William B. Cochran Title: Land Surveyor Registration No. S-1107
(County Surveyor, Registered Land Surveyor, or other duly authorized official)

Office of Register of Deeds, County of Forest. I hereby certify that the within instrument was filed in this office for record on the 18th day of March, 1988 at 12:50 o'clock P. M.

Paul Anderson
(Register of Deeds)

By Deputy

44014142000

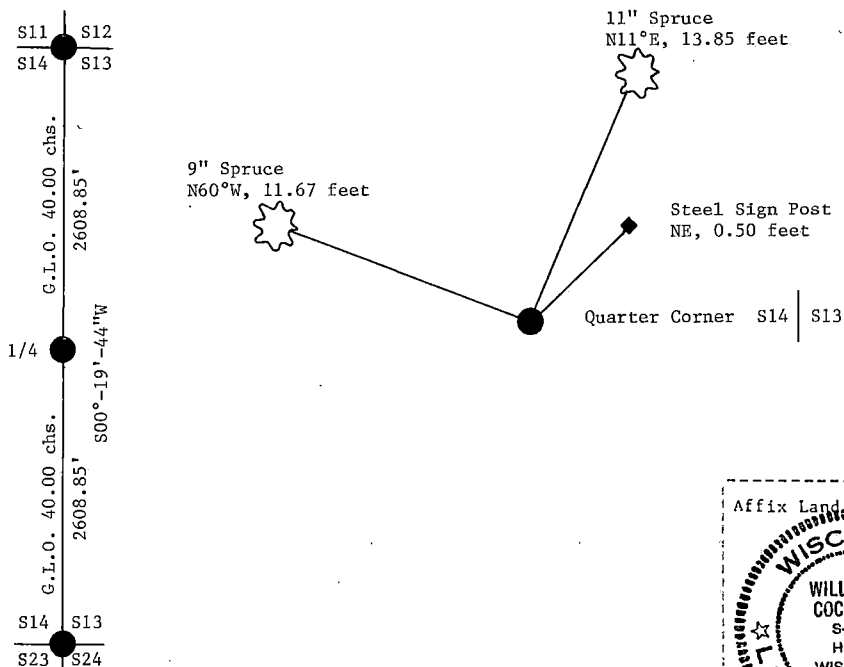
- (e) Describe any material discrepancy between the location of the corner as restored or reestablished and the location of that corner as previously restored or reestablished by distance and direction. Show the discrepancy on the plan view drawing under (d), above. Show the distances between the corner as previously restored or reestablished and (1) the corner as restored or reestablished, and (2) to at least 2 of the witness monuments shown on the drawing in (d), above.

See drawing below.

- (f) Was the corner restored through acceptance of (1) an obliterated evidence location, or, (2) a found perpetuated location?

- (g&h) Was the corner reestablished through lost corner proportionate methods? If so, show the method, including the directions and distances to other public land survey corners used as evidence or used for proportioning in determining the corner location?

Re-established through lost corner proportionate methods.




- (i) I, William B. Cochrane (type or print name) certify that the corner location shown on this record was determined by me or under my direction and control and that this U.S. Public Land Survey Monument Record is correct and complete to the best of my knowledge and belief.

William B. Cochrane Jan. 12, 1988
Signature Date

Survey requested by: Edward C. Cager 3-8-88

District Ranger

Date



Stock No. 26273

DOCUMENT NUMBER 134839

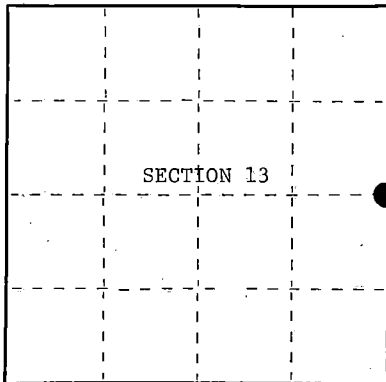
U.S. PUBLIC LAND SURVEY MONUMENT RECORD

Index No. L-25

State of Wisconsin }
County of Forest } ss.

I, William B. Cochran, do hereby certify that on the 25th day of August, 1987, I found evidence of the East Quarter corner of Section 13 Township 40, North, Range 14 East, Fourth Principal Meridian, as described hereon; and that from this evidence I established a new monument and accessories as described hereon to perpetuate the original location of this corner.

Resident witnesses:



○ = Corner monument restored.

History of original corner establishment:

Original Government Survey in 1858 by Artemas Curtis.

Dependent Resurvey in 1945 by Hugh B. Crawford. From the remains of original bearing trees, set a 4 inch diameter concrete monument, 3 feet long, 28 inches in the ground, with an iron post in center, and a brass cap mkd; 1/4, S13, S18, 1945. From which the following bear;

| | | | |
|-----|----|----------|------------|
| Elm | 4" | N43°30'W | 22.00 lks. |
| Elm | 6" | S51°30'E | 21.50 lks. |

Description of corner evidence found:

Found monument as described and in place, from which the following bears;

| | | | |
|------------|-----|----------|------------|
| Elm (Dead) | 10" | S51°30'E | 14.19 feet |
|------------|-----|----------|------------|

The NW bearing tree was removed from road construction.

Description of monument and accessories I established to perpetuate the original location of this corner.

Blazed and scribed the following new bearing trees;

| | | | |
|-----------------|----|-------|------------|
| Maple | 6" | N29°E | 10.95 feet |
| Maple | 5" | S27°E | 11.74 feet |
| Steel Sign Post | | NE | 0.75 feet |

Dated at Hiles, Wis., this 7th day of January, 1988

Signature William B. Cochran Title Land Surveyor Registration No. S-1107
(County Surveyor, Registered Land Surveyor, or other duly authorized official)

Office of Register of Deeds, County of Forest
Instrument was filed in this office for record on the 18th day of March, 1988
at 12:50 o'clock P. M.

Paul Hochhammer
(Register of Deeds)

By _____ Deputy

44814 13 2000

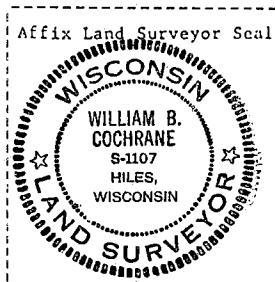
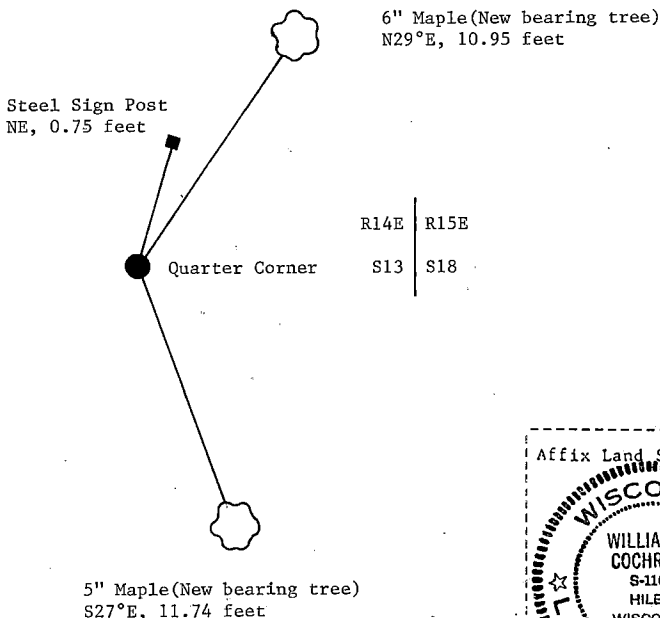
- (e) Describe any material discrepancy between the location of the corner as restored or reestablished and the location of that corner as previously restored or reestablished by distance and direction. Show the discrepancy on the plan view drawing under (d), above. Show the distances between the corner as previously restored or reestablished and (1) the corner as restored or reestablished, and (2) to at least 2 of the witness monuments shown on the drawing in (d), above.

See drawing below.

- (f) Was the corner restored through acceptance of (1) an obliterated evidence location, or, (2) a found perpetuated location?

Restored through acceptance of a found perpetuated location.

- (g&h) Was the corner reestablished through lost corner proportionate methods? If so, show the method, including the directions and distances to other public land survey corners used as evidence or used for proportioning in determining the corner location?



(i) William B. Cochrane

(type or print name) certify that the corner location shown on this record was determined by me or under my direction and control and that this U.S. Public Land Survey Monument Record is correct and complete to the best of my knowledge and belief.

William B. Cochrane January 7, 1988
Signature Date

Survey requested by: Edward [Signature] 3-8-88
District Ranger Date

Stock No. 26273

DOCUMENT NUMBER
140473

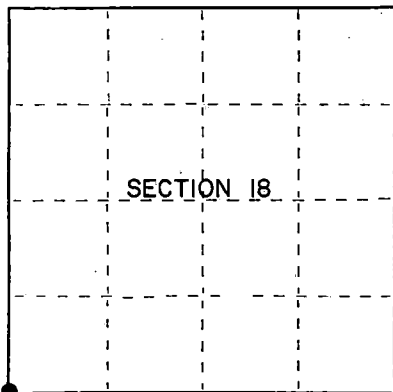
U.S. PUBLIC LAND SURVEY MONUMENT RECORD

Index No. N-1

State of Wisconsin }
County of Forest } ss.

I, Cary L. Pisoni, do hereby
certify that on the 28th day
of June, 19 89, I found
evidence of the Southwest Section
corner of Section 18
Township 40, North, Range
14 East, Fourth Principal Meridian,
as described hereon; and that from this evidence
I established a new monument and accessories
as described hereon to perpetuate the original
location of this corner.

Resident witnesses:



● = Corner monument restored.

History of original corner establishment:

Original Government Survey in 1858 by Alfred Millard. North between Sections 19 and 24, at 80 chains set Section Corner Post to Sections 13, 18, 19, and 24. from which the following bear;

| | | | |
|-------|-----|-------|----------|
| Sugar | 10" | N12°E | 22 links |
| Sugar | 14" | N02°W | 22 links |
| Sugar | 12" | S45°W | 24 links |
| Sugar | 12" | S50°E | 14 links |

Description of corner evidence found:

No corner evidence was recovered.

I restored the corner position at proportionate distance and on line between the West Quarter Corner of Section 7 and the Southwest Section Corner of Section 19.

Description of monument and accessories I established to perpetuate the original location of this corner.

At the corner position, set a 2½ inch diameter aluminum pipe monument, 3 feet long, 33 inches in the ground, with an aluminum cap stamped; T40N, R14E, R13E, S13, S18, S19, S24, 1989, S-1634. From which the following new blazed and scribed bearing trees bear (all measurements taken to a nail in side of tree):

| | | | |
|-----------------|----|-------|------------|
| Sugar Maple | 7" | S15°E | 46.83 feet |
| Sugar Maple | 9" | S84°W | 23.41 feet |
| Sugar Maple | 6" | N55°W | 17.69 feet |
| Steel Sign Post | | North | 0.83 feet |

Dated at Iron River, MI, ~~was~~ this 2nd day of November, 19 89.

Signature Cary L. Pisoni Title Land Surveyor Registration No. S-1634
(County Surveyor, Registered Land Surveyor, or other duly authorized official)

Office of Register of Deeds, County of Forest, I hereby certify that the within instrument was filed in this office for record on the 28th day of September, 19 89 at 10:45 o'clock A M.

(Register of Deeds)

By Shel Little Deputy

440131300000

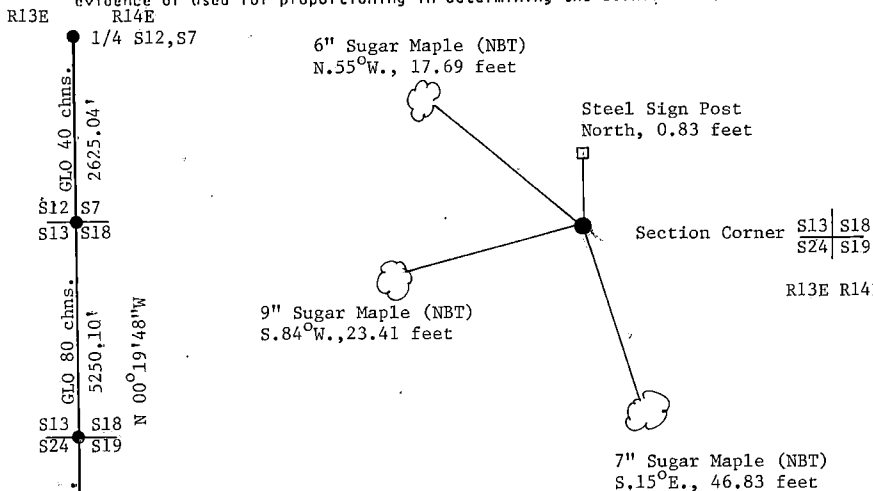
(e) Describe any material discrepancy between the location of the corner as restored or reestablished and the location of that corner as previously restored or reestablished by distance and direction. Show the discrepancy on the plan view drawing under (d), above. Show the distances between the corner as previously restored or reestablished and (1) the corner as restored or reestablished, and (2) to at least 2 of the witness monuments shown on the drawing in (d), above.

See drawing below.


(f) Was the corner restored through acceptance of (1) an obliterated evidence location, or, (2) a found perpetuated location?

Restored through lost corner proportionate methods.

(g&h) Was the corner reestablished through lost corner proportionate methods? If so, show the method, including the directions and distances to other public land survey corners used as evidence or used for proportioning in determining the corner location?



Affix Land Surveyor Seal



(i) Gary L. Pisoni
(Type or print name) certify that the corner location shown on this record was determined by me or under my direction and control and that this U.S. Public Land Survey Monument Record is correct and complete to the best of my knowledge and belief.

Signature

Date

Survey requested by:

District Ranger

Date

U.S. PUBLIC LAND SURVEY MONUMENT RECORD

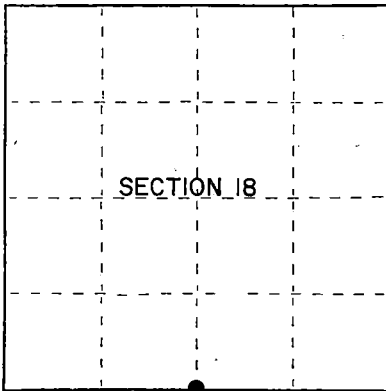
Index No. N-3

State of Wisconsin

County of Forest } ss.

I Gary L. Pisoni, do hereby
 certify that on the 6th day
 of September, 19 89, I found
 evidence of the South quarter
 corner of Section 18
 Township 40 North, Range
14 East, Fourth Principal Meridian,
 as described hereon; and that from this evidence
 I established a new monument and accessories
 as described hereon to perpetuate the original
 location of this corner.

Resident witnesses:



● = Corner monument restored.

History of original corner establishment:

Original Government Survey in 1865 by William E. Daugherty.

In 1970-71, Jean F. Resvick, Land Surveyor for the U.S.F.S., restored this corner position with a 2" inside diameter by 5' long concrete filled galvanized iron pipe capped with a 3" diameter brass tablet. Corner restored from remains of original bearing trees recovered by BLM in 1950. Resvick found the remains of a hub set by the BLM for the corner position and set the above monument. Bearing references from 1950: Yellow Birch 12" N 74° E 31.4 feet Maple 15" S 23° E 39.9 feet

Description of corner evidence found:

Found the monument as described above, from which the following bear:

| | | | |
|-----------------|-----|---------|------------|
| Red Maple | 16" | S 23° E | 39.81 feet |
| Steel sign post | | S 40° W | 1.2 feet |

Description of monument and accessories I established to perpetuate the original location of this corner.

Blazed and scribed the following new bearing trees: (Measurements are taken to a nail in the side of tree)

| | | | |
|-------------|----|---------|------------|
| Red Maple | 7" | S 40° W | 18.95 feet |
| Sugar Maple | 6" | N 06° W | 22.52 feet |

Dated at Iron River, MI, Wis, this 9th day of December, 1989Signature Gary L. Pisoni Title Land Surveyor Registration No S-1634
(County Surveyor, Registered Land Surveyor, or other duly authorized official)

Office of Register of Deeds, County of Forest I hereby certify that the within
 instrument was filed in this office for record on the 22nd day of September, 1990
 at 10:45 o'clock A M.

(Register of Deeds)

By Shal Chittles Deputy

44014180020

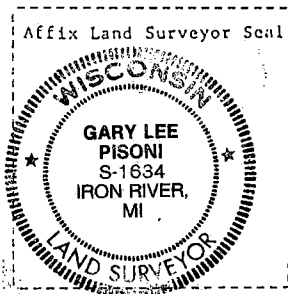
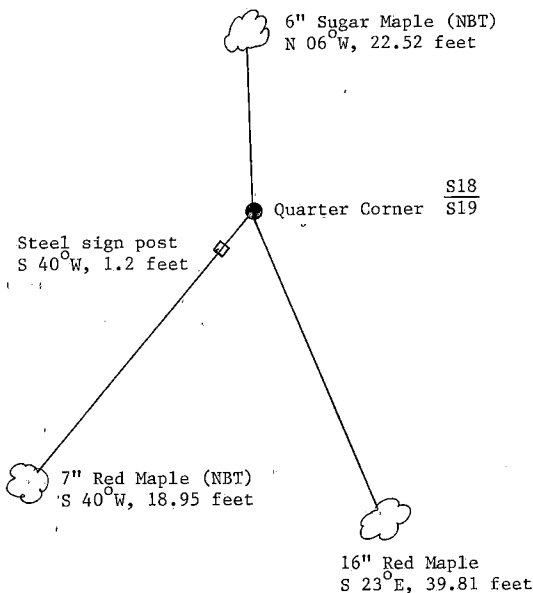
- (e) Describe any material discrepancy between the location of the corner as restored or reestablished and the location of that corner as previously restored or reestablished by distance and direction. Show the discrepancy on the plan view drawing under (d), above. Show the distances between the corner as previously restored or reestablished and (1) the corner as restored or reestablished, and (2) to at least 2 of the witness monuments shown on the drawing in (d), above.

See drawing below

- (f) Was the corner restored through acceptance of (1) an obliterated evidence location, or, (2) a found perpetuated location?

Restored through acceptance of a found perpetuated location.

- (g) Was the corner reestablished through lost corner proportionate methods? If so, show the method, including the directions and distances to other public land survey corners used as evidence or used for proportioning in determining the corner location?



- (i) I, Gary L. Pisoni
(Type or print name) certify that the corner location shown on this record was determined by me or under my direction and control and that this U.S. Public Land Survey Monument Record is correct and complete to the best of my knowledge and belief.

Signature

Date

Survey requested by;

District Ranger

Date

U.S. PUBLIC LAND SURVEY MONUMENT RECORD

Index No. N-5

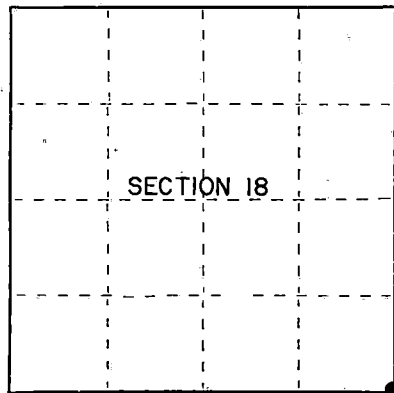
State of Wisconsin

County of Forest } ss.

I, Gary L. Pisoni, do hereby
 certify that on the 6th day
 of September, 1989, I found
 evidence of the Southeast section
 corner of Section 18
 Township 40, North, Range
14 East, Fourth Principal Meridian,
 as described hereon; and that from this evidence
 I established a new monument and accessories
 as described hereon to perpetuate the original
 location of this corner.

Resident witnesses:

.....



● = Corner monument restored.

History of original corner establishment:

Original Government Survey in 1865 by William E. Daugherty.

In 1970-71, Jean F. Resvick, Land Surveyor for the U.S.F.S., restored this
 corner position with a 2" inside diameter by 5' long concrete filled galvanized
 iron pipe capped with a 3" diameter brass tablet. Resvick restored this
 corner by proportion to the BLM dependent resurvey of 1944-50. Resvick corner
 references:

| | | | | | | | |
|--------------|-----|--------|------------|-----|-----|--------|-----------|
| White Spruce | 7" | N 73°E | 132.9 feet | Elm | 10" | S 72°W | 27.4 feet |
| Hemlock | 11" | S 09°E | 45.2 feet | Elm | 6" | N 59°W | 17.7 feet |

Description of corner evidence found:

Found the monument as described above, from which the following bear:

| | | | |
|---------|-----|--------|-----------|
| Hemlock | 16" | S 09°E | 45.2 feet |
|---------|-----|--------|-----------|

Description of monument and accessories I established to perpetuate the original location of this corner.

Blazed and scribed the following new bearing trees: (Measurements taken to a nail in the side of tree)

| | | | |
|-----------------|----|--------|------------|
| Red Maple | 6" | S 29°E | 26.29 feet |
| Red Maple | 4" | N 70°W | 19.43 feet |
| Steel sign post | | S 82°W | 0.75 feet |

Dated at Iron River, MI, Wis., this 9th day of December, 1989Signature Gary L. Pisoni Title Land Surveyor Registration No. S-1634
 (County Surveyor, Registered Land Surveyor, or other duly authorized official)

Office of Register of Deeds, County of Forest, I hereby certify that the within
 instrument was filed in this office for record on the 20th day of September, 1990
 at 0:45 o'clock A M.

(Register of Deeds)

By Shab Chitt Deputy

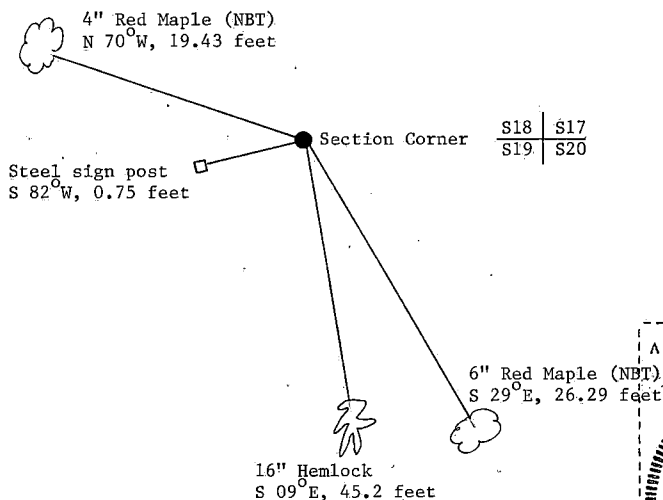
- e) Describe any material discrepancy between the location of the corner as restored or reestablished and the location of that corner as previously restored or reestablished by distance and direction. Show the discrepancy on the plan view drawing under (d), above. Show the distances between the corner as previously restored or reestablished and (1) the corner as restored or reestablished, and (2) to at least 2 of the witness monuments shown on the drawing in (d), above.

See drawing below

- (f) Was the corner restored through acceptance of (1) an obliterated evidence location, or, (2) a found perpetuated location?

Restored through acceptance of a found perpetuated location.

- (g/h) Was the corner reestablished through lost corner proportionate methods? If so, show the method, including the directions and distances to other public land survey corners used as evidence or used for proportioning in determining the corner location?



Affix Land Surveyor Seal



- (i) Gary L. Pisoni
(Type or print name) certify that the corner location shown on this record was determined by me or under my direction and control and that this U.S. Public Land Survey Monument Record is correct and complete to the best of my knowledge and belief.

Signature Gary L. Pisoni Date Jan 12 1990

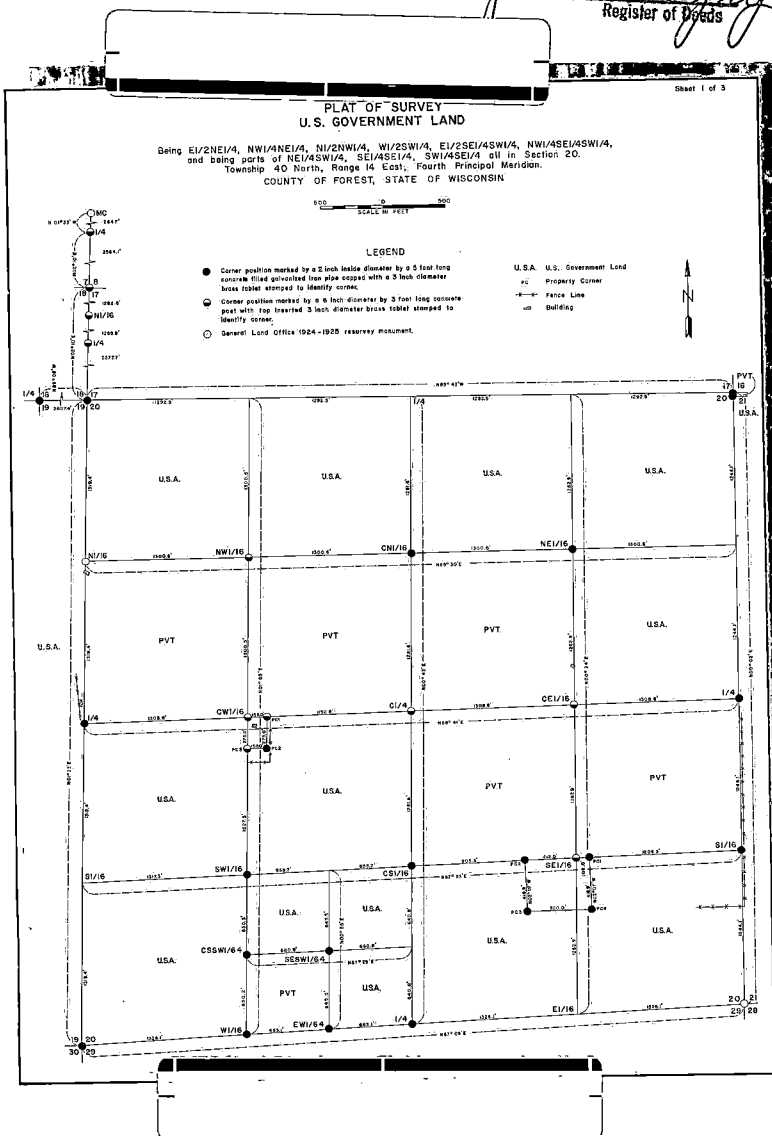
Survey requested by: Edward Berger District Ranger Date 9-18-90

DOCUMENT NUMBER
101410

REGISTER'S OFFICE }
Forest County, Wis. }

Received for record this 8th day of MAY
A. D., 19 22 at 3:45 o'clock P. M. and
recorded in Vol. 11 of CORNER
Page N-5 RESTORATIONS

Eugene Stangor
Register of Deeds



44014 202020

N
5

PLAT OF SURVEY U.S. GOVERNMENT LAND

Sheet 2 of 3

Being E/2NE1/4, NW1/4NE1/4, N/2NW1/4, W/2SW1/4, E/2SE1/4SW1/4, NW1/4SE1/4SW1/4, and being parts of NE1/4SW1/4, SE1/4SE1/4, SW1/4SE1/4 all in Section 50, Township 40 North, Range 14 East, Fourth Principal Meridian, COUNTY OF FOREST, STATE OF WISCONSIN

CORNER MARKS

This survey was made by the U.S. Department of Agriculture, Forest Service, for the subdivision of section 20, township 40 north, range 14 east, fourth principal meridian, Forest County, Wisconsin.

The original Government survey of this township was made in 1865. A supplemental plat survey of section 7 and 8 was made by the General Land Office in 1920. In a partial dependent recovery of this township during 1944-50 the Bureau of Land Management retraced the north line of section 20 and the north line of section 30 west to the quarter corner. The recovered evidence was not monumented at this time.

The corner positions recovered, retraced, and established by this survey are marked by the monument described in the plat of survey ligated.

The U.S. Government lands in the NE1/4, SW1/4, and NW1/4 were acquired in the period 1881-88. Lands in the SW1/4 under option to the U.S. Government in 1917 include an exception area located and monumented by this survey. Buildings shown on the plat was one at the lineal described by the subdivision of this section.

Corners Recovered and Reestablished

1. Quarter Corner to Sections 14-15-20-21

Corner found marked by remains of original corner post and remains of original bearing tree.

Corner references established:

Maple 1" 8.41°W 42.8 feet
Balsam 1" 8.27°W 16.0 feet
90 corner stake 8.81°W 21.3 feet

2. Quarter Corner to Sections 20-15-20-22

Corner found marked by 3 inch long brass capped from glass along with arrow identification as required by 1925 General

Land Office survey.

Corner references established:

Corner 8" (vestige) 8.51°W 27.7 feet
Elm 2" (stump) 8.56°W 60.3 feet
Maple 2" (stump) 8.42°W 42.2 feet
Maple 2" (cut 1/2") 8.46°W 56.2 feet

Corner references established:

Maple 4" 8.51°W 9.8 feet
Maple 3" 8.50°W 11.1 feet
Maple 3" 8.58°W 11.1 feet
Steel sign post 9.4° 1.1 feet

3. Quarter Corner to Sections 14-15-20-23

Corner found marked by 3 inch line pipe. No remaining evidence of original survey, but position supported by measurement to adjacent

recovered corners.

Corner references established:

White spruce 7" 8.34°W 18.7 feet
Maple 3" 8.27°W 29.4 feet
Maple 3" 8.26°W 41.2 feet
Maple 3" 8.27°W 71.4 feet
Steel sign post 8.64° 1.4 feet

4. Quarter Corner to Sections 15-16-20-24

Corner retraced by procedure to the NW dependent recovery of 1944-50.

Corner references established:

White spruce 7" 8.73°W 32.9 feet
Balsam 1" 8.7°W 42.2 feet
Elm 10" 8.26°W 27.4 feet
Elm 6" 8.26°W 17.7 feet

5. Quarter Corner to Sections 15-13

Remains of original bearing tree recovered by R&L in 1890. Corner line found marked by post of hole, by remains of original bearing tree, and by bearing tree established in 1950.

Corner references established:

Yellow birch 12" 8.31°W 51.4 feet
Maple 12" 8.25°W 20.8 feet

6. Quarter Corner to Section 15-14

Corner retraced in center of line midway between the southeast corner and the northwest corner of section 20.

Corner references established:

Jack pine 1" 8.43°W 75.4 feet
Red pine 6" 8.43°W 45.2 feet
Elm 7" 8.43°W 61.4 feet
Corner sign post East 20 feet

7. Quarter Corner to Sections 15-16-20-25

Corner retraced in center of line at two equal distances from recovered corner corner on north line of Adams Lake in accordance with the GLO 1915 supplemental plat of sections 1-6.

Corner references established:

Elm 3" 8.37°W 51.2 feet
Maple 3" 8.37°W 72.1 feet
Maple 3" 8.37°W 46.2 feet
Maple 3" 8.37°W 34.2 feet
Corner sign post East 31 feet

8. Quarter Corner to Sections 1-6

Corner retraced in center of line at equal distances from recovered

quarter corner on south shore of Adams Lake and in line with recovered quarter corner on north shore of Adams Lake.

Corner references established:

Maple 1" 8.43°W 42.4 feet
Maple 6" 8.26°W 63.2 feet
White spruce 5" 8.26°W 67.2 feet
Corner sign post East 25 feet

9. Quarter Corner to Sections 1-8

Corner on south shore of Adams Lake found marked by brass capped

iron post from 1928 GLO survey.

Corner references established:

Aspen 6" 8.36°W 1.2 feet
Yellow birch 6" 8.38°W 19.4 feet

10. Quarter Corner to Sections 1-6

Corner on north shore of Adams Lake found marked by brass capped

iron post from 1928 GLO survey.

Corner references established:

Elm 4" 8.45°W 90.1 feet
Poplar 4" 8.55°W 8.3 feet

11. Quarter Corner to Sections 12-20

No remaining evidence found of original corner position. Corner was monumented.

Corner references established:

White pine 11" East 25.3 feet
Spruce 12" S. 17°W 70.8 feet
Steel sign post N.E. 1.5 feet

12. Quarter Corner to Sections 20-11

No remaining evidence found of original corner position. Corner retraced on line midway between southeast corner and southwest

corner of section 20.

Corner references established:

Balsam 3" S. 7°W 15.4 feet
Balsam 3" S. 7°W 20.9 feet
Sign post S.E. 1.1 feet

13. Quarter Corner to Sections 16-20

No remaining evidence found of original corner position. Corner retraced on line midway between southeast corner and northwest

corner of section 20.

Corner references established:

Tamarack 9" S. 12°W 46.3 feet
Tamarack 9" W. 83°W 48.6 feet

Corners Established

1. North Sixteenth Corner to Sections 12-14

Position established on line midway between west quarter corner and northwest corner of section 12.

Corner references established:

Maple 4" S. 88°W 34.3 feet
Yellow birch 6" S. 21°W 67.1 feet
Maple 12" S. 88°W 44.2 feet
Sign post East 20 feet

2. North Sixteenth Corner to Sections 12-14

Position established on line midway between west quarter corner and southeast corner of section 20.

Corner references established:

Maple 9" S. 21°W 48.6 feet
Balsam 12" S. 21°W 144.6 feet
Steel sign post S.E. 1 foot

3. North Sixteenth Corner to Sections 12-20

Position established on line midway between west quarter corner and southeast corner of section 20.

Corner references established:

Spruce 7" S. 28°W 25.6 feet
Maple 7" S. 81°W 24.6 feet
Spruce 7" S. 2°W 29.5 feet
W.V. Cor. Cabin S. 2°W 72.7 feet

Wills approved 11-9-71

Sheet 3 of 3

Corners Established:

- The corner positions restored and established by this survey were located to an accuracy of not less than one part in 3000. The bearings between corner positions are true bearings as determined by Polaris observations.
- The field notes of this survey and a copy of this plan of survey are on file in the Forest Supervisor's Office at Rhinocler, Wisconsin.

State of Wisconsin)
County of Forest) ss

I, Jean T. Ravich, land surveyor; U.S. Forest Service, and a registered land surveyor in the State of Wisconsin, hereby certify that I have surveyed and subdivided section 20, township 40, north range 11 east, fourth principal meridian, Forest County, Wisconsin.

The plat map and survey notes herewith are a correct representation of the land surveyed and subdivided. I have surveyed and subdivided said section in accordance with the rules for the survey of the public lands and with the statutes of the State of Wisconsin.

Date of Survey: 1970-71.



John F. Rieck
Land Surveyor, U.S. Forest Service
RIS State of Wisconsin
Certification 01802

Stock No. 26273

DOCUMENT NUMBER 134849

U.S. PUBLIC LAND SURVEY MONUMENT RECORD

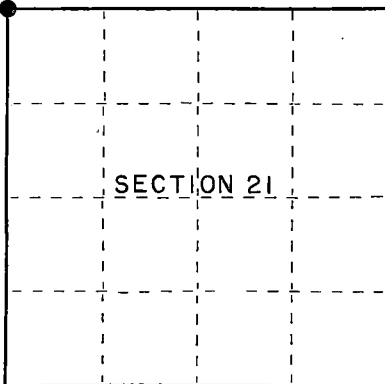
Index No. N-9

State of Wisconsin }
County of Forest } ss.

I, Gary L. Pisoni, do hereby
certify that on the 24th day
of June, 1986, I found
evidence of the Northwest
corner of Section 21
Township 40, North, Range
14E, Fourth Principal Meridian,
as described hereon; and that from this evidence
I established a new monument and accessories
as described hereon to perpetuate the original
location of this corner.

Resident witnesses:

Kyle Erickson



○ = Corner monument restored.

History of original corner establishment:

Original Government Survey in 1865 by Wm. E. Daugherty. Dependent resurvey of 1950 found the remains of the original bearing trees and a 4" squared cedar post. On 6/9/70, Jean Resvick, a land surveyor with the U.S. Forest Service replaced the cedar post point with a 2½" diameter by 5' long galvanized iron pipe with a brass cap stamped: T40N, R14E, S16, S17, S20, S21, 1970, S-802 from which the following bear:

| | | | |
|---------------------------|-----|------------|------------|
| Maple | 12" | S.41°54'W. | 42.77 feet |
| Balsam | 5" | N.32°16'W. | 16.05 feet |
| Northwest corner of cabin | | S.81°17'E. | 52.55 feet |

Description of corner evidence found:

Monument as described and in place, from which the following bear:

| | | | |
|---------------------------|-----|------------|------------|
| Maple | 15" | S.41°54'W. | 42.77 feet |
| Balsam | 8" | N.32°16'W. | 16.05 feet |
| Northwest corner of cabin | | S.81°17'E. | 52.55 feet |
| Steel sign post | | N.27°W. | 1.5 feet |

Description of monument and accessories I established to perpetuate the original location of this corner.

Blazed and scribed the following new bearing tree:

| | | | |
|--------|----|---------|-----------|
| Balsam | 8" | S.34°E. | 9.46 feet |
|--------|----|---------|-----------|

Dated at Iron River, MI, this 2nd day of November, 1987.

Signature Gary L. Pisoni Title Land Surveyor Registration No. S-1634
(County Surveyor, Registered Land Surveyor, or other duly authorized official)

Office of Register of Deeds, County of Forest, I hereby certify that the within instrument was filed in this office for record on the 18th day of March, 1988 at 12:50 o'clock P. M.

Paul Ackerman
(Register of Deeds)

By Deputy

44014170000


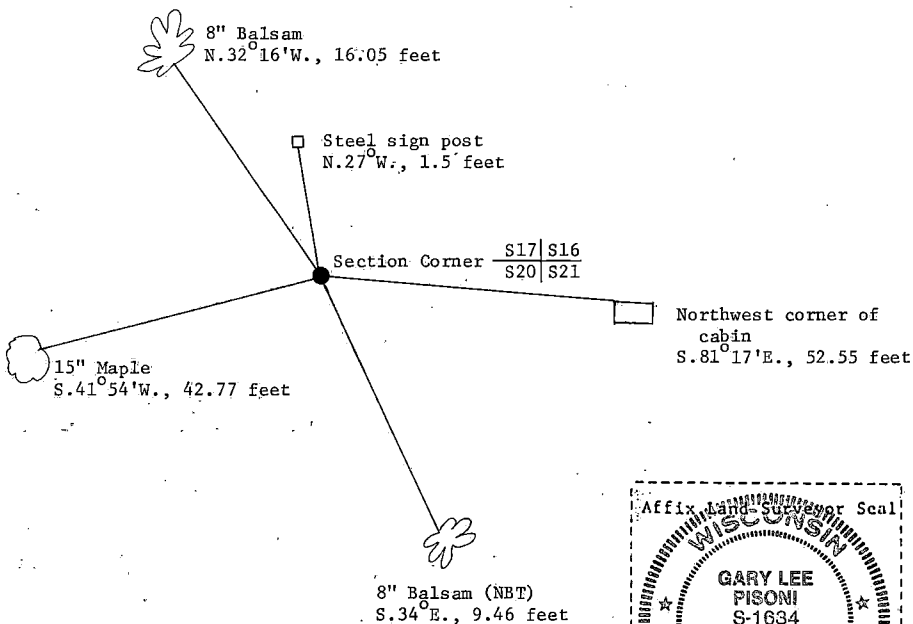
- (e) Describe any material discrepancy between the location of the corner as restored or reestablished and the location of that corner as previously restored or reestablished by distance and direction. Show the discrepancy on the plan view drawing under (d), above. Show the distances between the corner as previously restored or reestablished and (1) the corner as restored or reestablished, and (2) to at least 2 of the witness monuments shown on the drawing in (d), above.

See Drawing Below.

- (f) Was the corner restored through acceptance of (1) an obliterated evidence location, or, (2) a found perpetuated location?

Restored through acceptance of a found perpetuated location.

- (g) Was the corner reestablished through lost corner proportionate methods? If so, show the method, including the directions and distances to other public land survey corners used as evidence or used for proportioning in determining the corner location?



- (i) Gary L. Pisoni
 (type or print name) certify that the corner location shown on this record was determined by me or under my direction and control and that this U.S. Public Land Survey Monument Record is correct and complete to the best of my knowledge and belief.

Signature

Date

Survey requested by:

District Ranger

Date

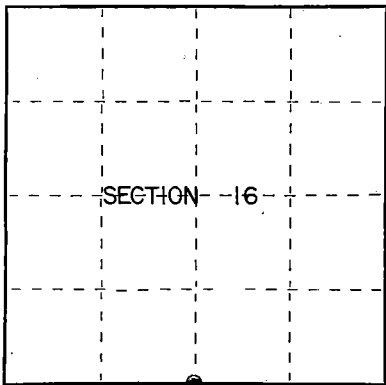
Stock No. 26273

DOCUMENT NUMBER 134848

State of Wisconsin }
County of Forest } ss.
I, Gary L. Pisoni, do hereby
certify that on the 3rd day
of September, 1986, I found
evidence of the South quarter
corner of Section 16
Township 40, North, Range
14 East, Fourth Principal Meridian,
as described hereon; and that from this evidence
I established a new monument and accessories
as described hereon to perpetuate the original
location of this corner.

Resident witnesses:

Mark Selmo



○ = Corner monument restored.

U.S. PUBLIC LAND SURVEY MONUMENT RECORD

Index No. N-11

History of original corner establishment:

Original Government Survey in 1865 by Wm. E. Daugherty. West corrected between
Sections 16 and 21, 40.09 chains, set Quarter post to Section 16 and 21, from which
the following bear:

| | | | |
|----------|----|---------|----------|
| Tamarack | 6" | N.27°W. | 7 links |
| Cedar | 8" | S.31°E. | 13 links |

Description of corner evidence found:

No corner evidence was recovered.

The corner position is re-established at proportionate distance and on line
between the Southwest and Southeast Section corners of Section 16.

Description of monument and accessories I established to perpetuate the original location of this corner.

At the corner position, set s 2½" diameter aluminum pipe monument, 3 feet long,
32" in the ground, with an aluminum cap stamped: T40N, R14E, 1/4, S16, S21, 1986,
S-1634. From which the following new blazed and scribed bearing trees bear (all
measurements taken to a nail in side of tree):

| | | | |
|-----------------|----|-----------|------------|
| Black Spruce | 9" | S.51°W. | 13.76 feet |
| Cedar | 8" | N.80°W. | 14.49 feet |
| Cedar | 7" | N.3°30'W. | 10.26 feet |
| Steel sign post | | S.50°E. | 0.73 feet |

Dated at Iron River, MI, Wis, this 5th day of May, 1987.

Signature Gary L. Pisoni Title Land Surveyor Registration No. S-1634
(County Surveyor, Registered Land Surveyor, or other duly authorized official)

Office of Register of Deeds, County of Forest, I hereby certify that the within
instrument was filed in this office for record on the 18th day of March, 1988
at 12:50 o'clock P. M.

Paul Aschenbrenner
(Register of Deeds)

By Deputy

44014160020

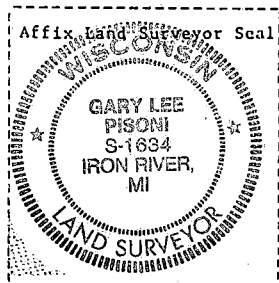
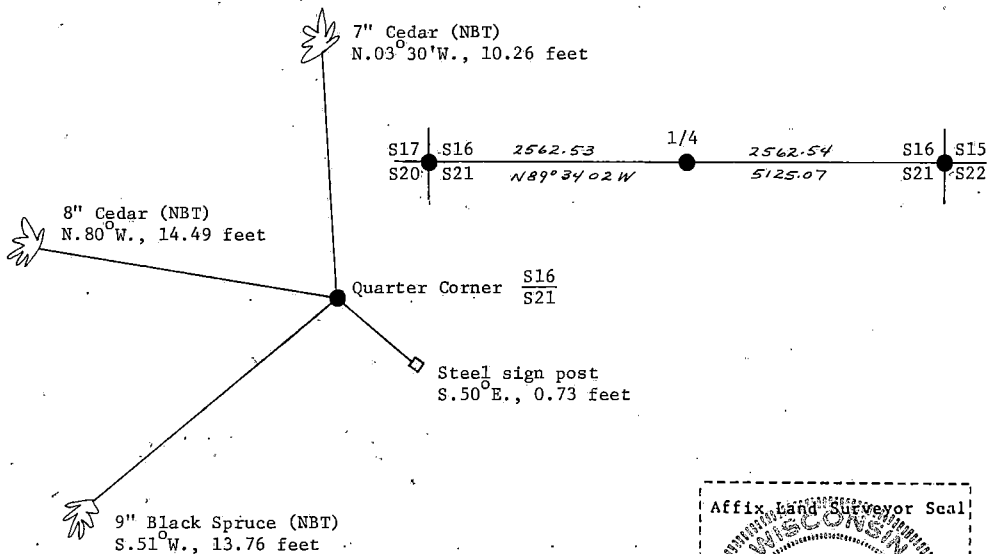
- (e) Describe any material discrepancy between the location of the corner as restored or reestablished and the location of that corner as previously restored or reestablished by distance and direction. Show the discrepancy on the plan view drawing under (d), above. Show the distances between the corner as previously restored or reestablished and (1) the corner as restored or reestablished, and (2) to at least 2 of the witness monuments shown on the drawing in (d), above.

See drawing below

- (f) Was the corner restored through acceptance of (1) an obliterated evidence location, or, (2) a found perpetuated location?

Restored through lost corner proportionate methods.

- (g&h) Was the corner reestablished through lost corner proportionate methods? If so, show the method, including the directions and distances to other public land survey corners used as evidence or used for proportioning in determining the corner location?



- (i) Gary L. Pisoni
(type or print name) certify that the corner location shown on this record was determined by me or under my direction and control and that this U.S. Public Land Survey Monument Record is correct and complete to the best of my knowledge and belief.

Signature

Date

Survey requested by:

District Ranger

Date

3-8-83

U.S. PUBLIC LAND SURVEY MONUMENT RECORD

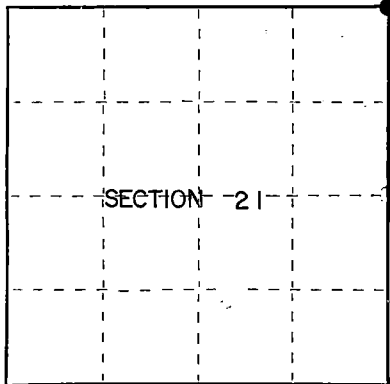
Index No. N-13

State of Wisconsin }
 County of Forest } ss.

I, Gary L. Pisoni, do hereby
 certify that on the 24th day
 of June, 1988, I found
 evidence of the Northeast
 corner of Section 21
 Township 40, North, Range
14E, Fourth Principal Meridian,
 as described hereon; and that from this evidence
 I established a new monument and accessories
 as described hereon to perpetuate the original
 location of this corner.

Resident witnesses:

Kyle Erickson



○ = Corner monument restored.

History of original corner establishment:

Original Government Survey in 1865 by Wm. E. Daugherty. Dependent resurvey 1950 by Hugh B. Crawford. Corner restored from remains of original hemlock stump. On 6/27/69, Jean Resvick, a land surveyor with the U.S. Forest Service found a 2½" diameter by 30" long iron pipe with a brass cap stamped and set by H. B. Crawford: T40N, R14E, S15, S16, S21, S22, 1950, B.L.M. from which the following bear:

| | | | | | | | |
|--------|-----|------------|-----------|--------------|----|---------|------------|
| Poplar | 9" | N.80°45'E. | 12.5 feet | White Spruce | 5" | N.71°E. | 13.42 feet |
| Cedar | 11" | S.43°30'W. | 73.3 feet | White Birch | 7" | S.65°E. | 17.20 feet |
| Poplar | 9" | N.55°30'W. | 17.8 feet | Black Spruce | 4" | N.67°W. | 18.75 feet |

Description of corner evidence found:

Monument as described and in place, from which the following bear:

| | | | |
|--------------|-----|------------|--|
| Black Spruce | 4" | N.67°W. | 19.10 feet |
| Poplar | 14" | N.55°30'W. | 17.80 feet |
| White Spruce | 6" | N.71°E. | 13.42 feet |
| White Birch | 8" | S.65°E. | 17.20 feet |
| Cedar | 13" | S.43°30'W. | 73.30 feet (distance to front of knotch) |

Description of monument and accessories I established to perpetuate the original location of this corner.

Set a steel sign post: North, 1.3 feet

Dated at Iron River, MI, this 2nd day of November, 1987.Signature Gary L. Pisoni Title Land Surveyor Registration No. S-1634
 (County Surveyor, Registered Land Surveyor, or other duly authorized official)Office of Register of Deeds, County of Forest, I hereby certify that the within
 instrument was filed in this office for record on the 18th day of March, 1988
 at 12:50 clock P. M.

Paul Aschenbrenner
 (Register of Deeds)

By _____ Deputy

4404160000


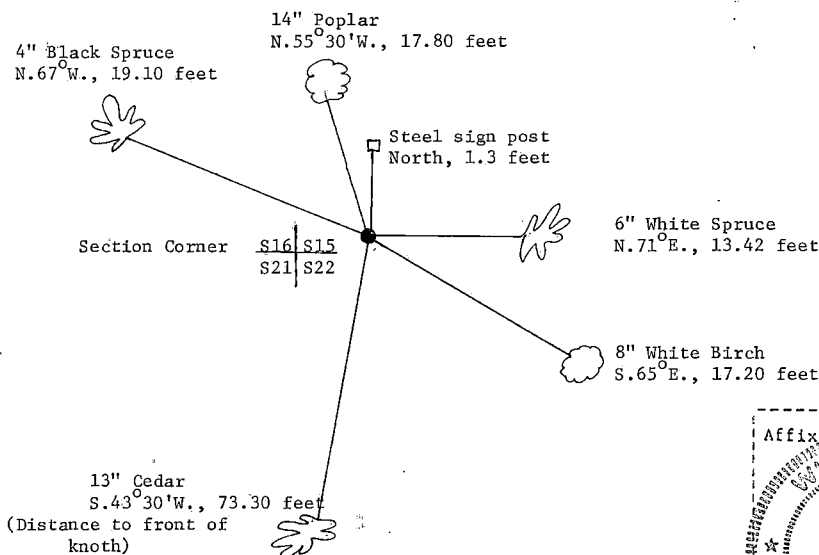
- (e) Describe any material discrepancy between the location of the corner as restored or reestablished and the location of that corner as previously restored or reestablished by distance and direction. Show the discrepancy on the plan view drawing under (d), above. Show the distances between the corner as previously restored or reestablished and (1) the corner as restored or reestablished, and (2) to at least 2 of the witness monuments shown on the drawing in (d), above.

See drawing below

- (f) Was the corner restored through acceptance of (1) an obliterated evidence location, or, (2) a found perpetuated location?

Restored through acceptance of a found perpetuated location.

- (gkh) Was the corner reestablished through lost corner proportionate methods? If so, show the method, including the directions and distances to other public land survey corners used as evidence or used for proportioning in determining the corner location?



- (i) I, Gary L. Pisoni
(type or print name) certify that the corner location shown on this record was determined by me or under my direction and control and that this U.S. Public Land Survey Monument Record is correct and complete to the best of my knowledge and belief.

Signature Gary L. Pisoni Date 11-2-87

Survey requested by: Edward Anger Date 3-7-88
District Ranger

CERTIFIED LAND CORNER RESTORATION

State of Wisconsin

County of Forest

ss.

I, Jean F. Resvick, do hereby certify that on the 27th day of June, 1969, I found evidence of the Southwest Section corner of Section 15 Township 40 North, Range 14 East, Fourth Principal Meridian, as described hereon; and that from this evidence I established a new monument and accessories as described hereon to perpetuate the original location of this corner:

Description of original monument and accessories and subsequent restorations:

Surveyed in 1865 by Wm. E. Daugherty. Dependent resurvey 1950 by Hugh B. Crawford. From remains of original hemlock stump set an iron post, 30 inches long, 2 1/2 inches diameter, 26 inches in the ground, with brass cap marked.

T40N R14E

S16/S15

S21/S22

1950

From which

Poplar 5, bears N80°45'E, 19 lks.

Poplar 4, bears S40°15'E, 28 lks.

Cedar 7, bears S43°30'W, 111 lks.

Poplar 4, bears N55°30'W, 27 lks.

Description of corner evidence found:
Monument found as described above.

Poplar 9", N80°45'E, 12.5 ft.

Poplar snag 6", S40°E, 18.5 ft.

Cedar 11, S43°30'W, 73.3 ft.


Poplar 9, N55°30'W, 17.8 ft.

Description of ~~monument and~~ accessories I established to perpetuate the original location of this corner:
Blazed and scribed the following new bearing trees.

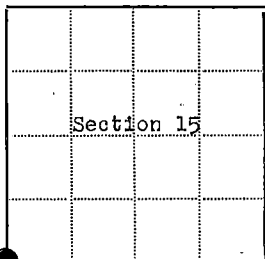
White spruce 5, N71°E, 13.42 ft.

White birch 7, S65°E, 17.20 ft.

Black spruce 4, N67°W, 18.75 ft.



44014160000



⊙ = Corner monument restored

□ =

Resident witnesses.....

Dated at Rhineland Wisconsin, this 16th day of April, 1970.Signature Jean F. Resvick Title Cadastral Surveyor
(County Surveyor, Registered Land Surveyor, or other duly authorized official)Surveyors Registration No. S-802 DOCUMENT No. 98069Office of Register of Deeds County of ForestI hereby certify that the within instrument was filed in this office for record on the 22nd day of May, 1970, and was filed in Book No. _____ Page No. N-13 of County Records.Signature Eugene Stutzman Title Register of DeedsTownship 40 North, Range 14 East, Section 15, Index No. N-13, Page No. _____

N13

State of Wisconsin }
County of Forest } ss.

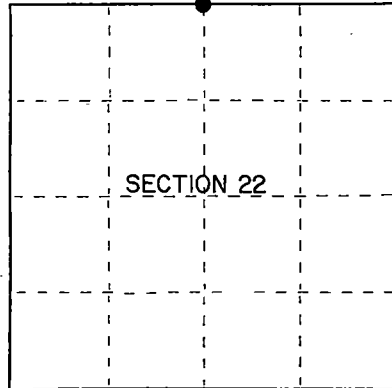
I, Gary L. Pisoni, do hereby
certify that on the 7th day
of November, 19 89, I found
evidence of the North quarter
corner of Section 22
Township 40, North, Range
14 East, Fourth Principal Meridian,
as described hereon; and that from this evidence
I established a new monument and accessories
as described hereon to perpetuate the original
location of this corner.

Resident witnesses:

.....

.....

.....



● = Corner monument restored.

History of original corner establishment:

Dependent Resurvey in 1945 by Hugh B. Crawford, S 88°01'W between Sections 15 and 22 at 39.31 chains, set quarter corner which was determined by the SW corner of a fence; no remaining evidence of the original corner post or bearing trees. At the corner position, set a 4" dia. concrete monument 3' long, 28" in the ground with an iron post in center and brass cap marked: T40N, R14E, 1/4, S-15, S-22, 1945, from which the following bear:

| | | | |
|--------|----|-------------|-----------|
| Poplar | 4" | N 69½° E | 31½ links |
| Poplar | 4" | N 10 3/4° W | 50 links |

Description of corner evidence found:

Found monument as described above, 8" above the ground.

All bearing trees are missing.

Description of monument and accessories I established to perpetuate the original location of this corner.

Blazed and scribed the following new bearing trees: (measurements taken to a nail in side of tree):

| | | | |
|-----------------|----|---------|------------|
| Spruce | 9" | N 53° E | 23.26 feet |
| Spruce | 8" | S 64° E | 10.42 feet |
| Spruce | 7" | S 11° W | 8.34 feet |
| Spruce | 7" | N 40° W | 23.71 feet |
| Steel sign post | | West | 0.70 feet |

Dated at Iron River, MI, Wis., this 9th day of December, 19 89

Signature Larry L. Pisoni Title Land Surveyor Registration No S-1634
(County Surveyor, Registered Land Surveyor, or other duly authorized official)

Office of Register of Deeds, County of Forest, I hereby certify that the within
instrument was filed in this office for record on the 20th day of September, 19 90
at 10:45 o'clock A. M.

(Register of Deeds)
By Josh Chillo Deputy


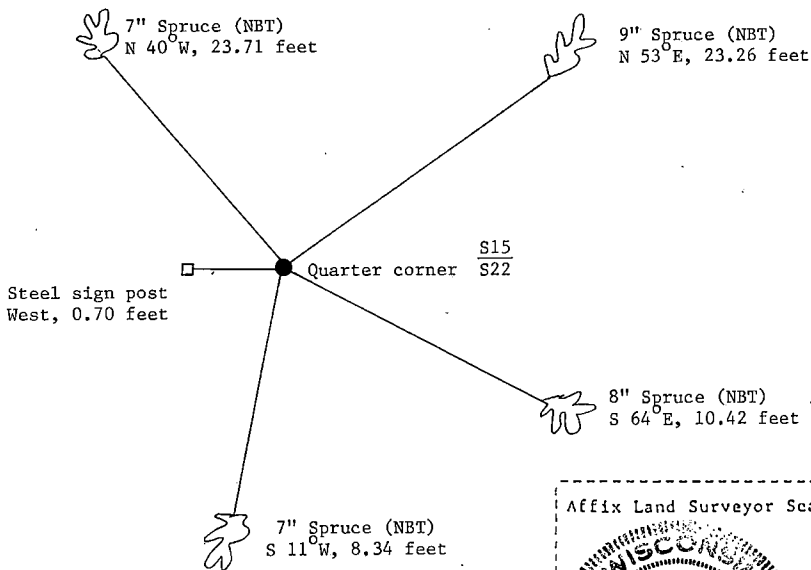
e) Describe any material discrepancy between the location of the corner as restored or reestablished and the location of that corner as previously restored or reestablished by distance and direction. Show the discrepancy on the plan view drawing under (d), above. Show the distances between the corner as previously restored or reestablished and (1) the corner as restored or reestablished, and (2) to at least 2 of the Witness monuments shown on the drawing in (d), above.

See drawing below

(f) Was the corner restored through acceptance of (1) an obliterated evidence location, or, (2) a found perpetuated location?

Restored through acceptance of a found perpetuated location.

(g&h) Was the corner reestablished through lost corner proportionate methods? If so, show the method, including the directions and distances to other public land survey corners used as evidence or used for proportioning in determining the corner location?



(i) I, Gary L. Pisoni
(type or print name) certify that the corner location shown on this record was determined by me or under my direction and control and that this U.S. Public Land Survey Monument Record is correct and complete to the best of my knowledge and belief.

Signature Gary L. Pisoni Date Jan 12 1990

Survey requested by; Edward A. [Signature] 7-18-91
District Ranger Date

U.S. PUBLIC LAND SURVEY MONUMENT RECORD

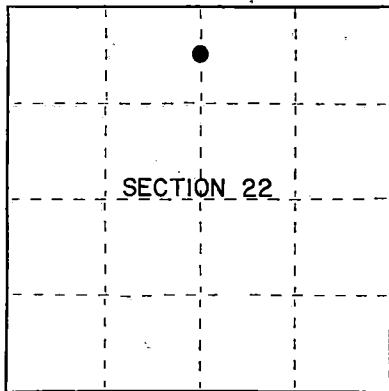
Index No. N 0-15

State of Wisconsin

County of Forest } ss.

I, Gary L. Pisoni, do hereby
 certify that on the 7th day
 of November, 1989, I found
 evidence of the Angle point #9
 corner of Section 22
Township 40, North, Range
14 East, Fourth Principal Meridian,
 as described hereon; and that from this evidence
 I established a new monument and accessories
 as described hereon to perpetuate the original
 location of this corner.

Resident witnesses:



● = Corner monument restored.

History of original corner establishment:

Dependent resurvey in 1950 by Hugh B. Crawford. Set an iron post at the intersection of the adjusted meander line of 1865, at proportionate distance, based on a reduction from the original meanders.

Iron post is 30" long, 2" diameter, 26" in the ground with brass cap marked: T40N, R14E, S-C, S-22, A.P. 9, 1950 from which the following bear:

| | | | |
|--------|-----|-----------|------------|
| Maple | 10" | S 19°37'E | 352½ links |
| Spruce | 6" | N 70°54'W | 508 links |

In 1964, Jean Resvick, U.S.F.S. scribed the following bearing trees:

| | | | | | |
|-----------|--------|-----------|-----------|-----------|-----------|
| Spruce 5" | S 42°W | 8.96 feet | Spruce 5" | N 22°30'W | 6.00 feet |
|-----------|--------|-----------|-----------|-----------|-----------|

Description of corner evidence found:

Found monument as described above, 1950 bearing trees are all missing.

1964 corner reference found:

| | | | |
|--------|----|-----------|-----------|
| Spruce | 8" | N 22°30'W | 6.00 feet |
|--------|----|-----------|-----------|

Description of monument and accessories I established to perpetuate the original location of this corner.

Blazed and scribed the following new bearing trees: (measurement taken to a nail in side of tree)

| | | | |
|-----------------|----|--------|------------|
| Spruce | 8" | S 30°W | 14.17 feet |
| Steel sign post | | S 73°E | 0.8 feet |

Dated at Iron River, MI Wis., this 9th day of December, 1989

Signature Gary L. Pisoni Title Land Surveyor Registration No. S-1634
 (County Surveyor, Registered Land Surveyor, or other duly authorized official)

Office of Register of Deeds, County of Forest, I hereby certify that the within instrument was filed in this office for record on the 20th day of September, 1989 at 10:45 o'clock A. M.

(Register of Deeds)

By Shah Chitto Deputy

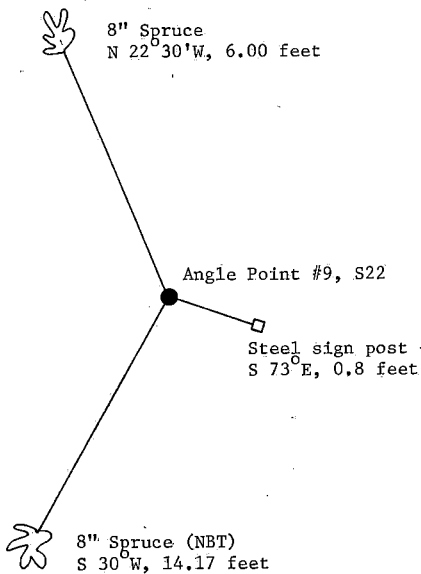
- (e) Describe any material discrepancy between the location of the corner as restored or reestablished and the location of that corner as previously restored or reestablished by distance and direction. Show the discrepancy on the plan view drawing under (d), above. Show the distances between the corner as previously restored or reestablished and (1) the corner as restored or reestablished, and (2) to at least 2 of the witness monuments shown on the drawing in (d), above.

See drawing below


- (f) Was the corner restored through acceptance of (1) an obliterated evidence location, or, (2) a found perpetuated location?

Restored through acceptance of a found perpetuated location.

- (g&h) Was the corner reestablished through lost corner proportionate methods? If so, show the method, including the directions and distances to other public land survey corners used as evidence or used for proportioning in determining the corner location?



Affix Land Surveyor Seal



Gary L. Pisoni

- (i) I, Gary L. Pisoni (type or print name) certify that the corner location shown on this record was determined by me or under my direction and control and that this U.S. Public Land Survey Monument Record is correct and complete to the best of my knowledge and belief.

Signature

Date

Survey requested by:

District Ranger

Date

9-18-9d

Stock No. 26273

DOCUMENT NUMBER

140477

U.S. PUBLIC LAND SURVEY MONUMENT RECORD

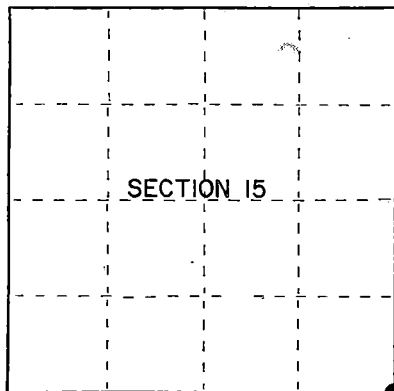
Index No. N-17

State of Wisconsin } ss.
County of Forest

I, Gary L. Pisoni, do hereby
certify that on the 9th day
of September, 1989, I found
evidence of the Southeast Section
corner of Section 15
Township 40, North, Range
14 East, Fourth Principal Meridian,
as described hereon; and that from this evidence
I established a new monument and accessories
as described hereon to perpetuate the original
location of this corner.

Resident witnesses:

.....
.....
.....



● = Corner monument restored.

History of original corner establishment:

Dependent Resurvey in 1945 by Hugh B. Crawford. N.00°09'E. between Sections 22 and 23,
at 71.60 chains, set Witness Corner which is a 6" diameter concrete monument, 24 inches
long, with an iron post in center and a brass cap mkd; WC, T40N, R14E, S14, S15, S22,
S23, 1945. From which the following bear;

| | | | |
|--------|----|------------|-----------|
| Poplar | 5" | N.27°45'E. | 191 links |
| Cherry | 5" | S.25°15'E. | 84 links |
| Cherry | 6" | S.04°45'W. | 115 links |

At 72.00 chains, the point for Section Corner is determined at the intersection
of gravelled roads. At the corner point Set a 6" dia. concrete monument, 12" long

Description of corner evidence found: 20" in the ground.

No evidence found of concrete monument marking section corner position.
At the road intersection found a 1" diameter iron pipe marking the corner position,
from which a WC concrete monument bears

Found the Witness Corner monument as described from which the following bear;

| | | | |
|----------------|-----|------------|------------|
| Cherry | 12" | S.25°15'E. | 55.44 feet |
| Cherry | 12" | S.04°45'W. | 75.90 feet |
| Wood Sign Post | | SW | 1.50 feet |

No corner references were ever set for the actual section corner.

Description of monument and accessories I established to perpetuate the original location of this corner.

In place of iron pipe, set a 2½ inch diameter aluminum pipe monument, 3 feet long,
8 inches below the road surface in the C/L of gravel road, with an aluminum cap
stamped; T40N, R14E, S14, S15, S22, S23, 1989, S-1634. From which the following new
blazed and scribed bearing trees bear(all measurements taken to a nail in side of tree)-

| | | | |
|-------------------------|-----|----------|-------------|
| Red Pine | 9" | N.62°W. | 84.98 feet |
| Black Cherry | 12" | S.16°E. | 79.51 feet |
| Witness Corner Monument | | S00°09'W | 26.40 feet |
| Black Cherry | 12" | S.04°W. | 102.24 feet |

Dated at Iron River, MI, ~~xxx~~ this 2nd day of November, 1989

Signature Gary L. Pisoni Title Land Surveyor Registration No. S-1634
(County Surveyor, Registered Land Surveyor, or other duly authorized official)

Office of Register of Deeds, County of Forest, I hereby certify that the within
instrument was filed in this office for record on the 20th day of September, 1990
at 10:45 o'clock A. M.

(Register of Deeds)

By Deak Chitto Deputy

44014150000

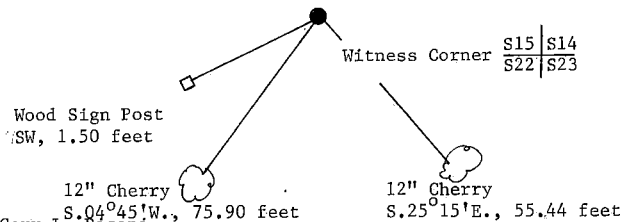
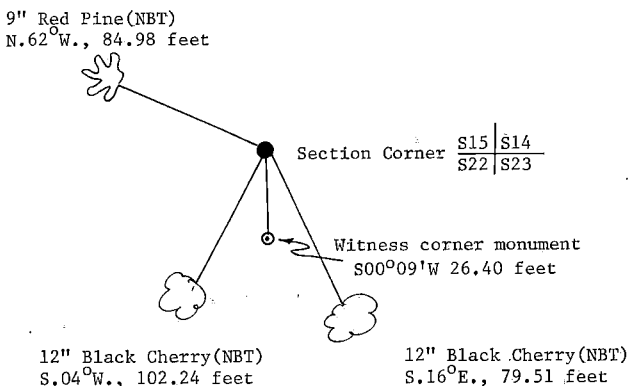
- (e) Describe any material discrepancy between the location of the corner as restored or reestablished and the location of that corner as previously restored or reestablished by distance and direction. Show the discrepancy on the plan view drawing under (d), above. Show the distances between the corner as previously restored or reestablished and (1) the corner as restored or reestablished, and (2) to at least 2 of the witness monuments shown on the drawing in (d), above.

See drawing below.

- (f) Was the corner restored through acceptance of (1) an obliterated evidence location, or, (2) a found perpetuated location?

Restored through acceptance of a found perpetuated location.

- (g&h) Was the corner reestablished through lost corner proportionate methods? If so, show the method, including the directions and distances to other public land survey corners used as evidence or used for proportioning in determining the corner location?



- (i) I, Gary L. Pisoni, certify that the corner location shown on this record was determined by me or under my direction and control and that this U.S. Public Land Survey Monument Record is correct and complete to the best of my knowledge and belief.

Signature

Date

Survey requested by:

District Ranger

Date

U.S. PUBLIC LAND SURVEY MONUMENT RECORD

Index No. N-17

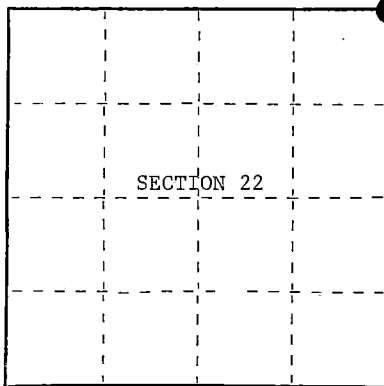
State of Wisconsin

County of Forest } ss.

I, William B. Cochrane, do hereby certify that on the 31st day of March, 19 87, I found evidence of the Northeast Section corner of Section 22 Township 40, North, Range 14 East, Fourth Principal Meridian, as described hereon; and that from this evidence I established a new monument and accessories as described hereon to perpetuate the original location of this corner.

Resident witnesses:

.....



○ = Corner monument restored.

History of original corner establishment:

Original Government Survey in 1865 by William E. Daugherty. Dependent Resurvey in 1944-1950 by Hugh B. Crawford. West between Sections 14 and 23, at 79.08 chains, set a concrete monument, 12 inches long, 6 inches in diameter, 20 inches in the ground, with no marks. At a point South 0.4 chains, set a Witness Corner, which is a concrete monument, 24 inches long, 6 inches in diameter, 18 inches in the ground, with a brass cap stamped; W.C., S15, S14, S22, S23, 1945. From which the following bear;

| | | | |
|--------|----|----------|----------|
| Poplar | 5" | N27°45'E | 191 lks. |
| Cherry | 5" | S25°15'E | 84 lks. |
| Cherry | 6" | S 4°45'W | 115 lks. |

Description of corner evidence found:

Found Witness Corner monument as described and in place, from which the following bear;

| | | | |
|----------------|-----|----------|------------|
| Cherry | 12" | S25°15'E | 55.44 feet |
| Cherry | 12" | S 4°45'W | 75.90 feet |
| Wood Sign Post | | SW | 1.50 feet |

Description of monument and accessories I established to perpetuate the original location of this corner.

None

Dated at Hiles, Wis., this 14th day of April, 19 87Signature William B. Cochrane Title Land Surveyor Registration No. S-1107
(County Surveyor, Registered Land Surveyor, or other duly authorized official)

Office of Register of Deeds, County of Forest, I hereby certify that the within instrument was filed in this office for record on the 18th day of March, 1988 at 12:50 o'clock P. M.

Paul Aschenbrenner
 (Register of Deeds)

By _____ Deputy

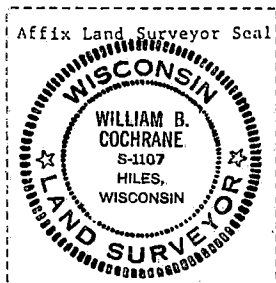
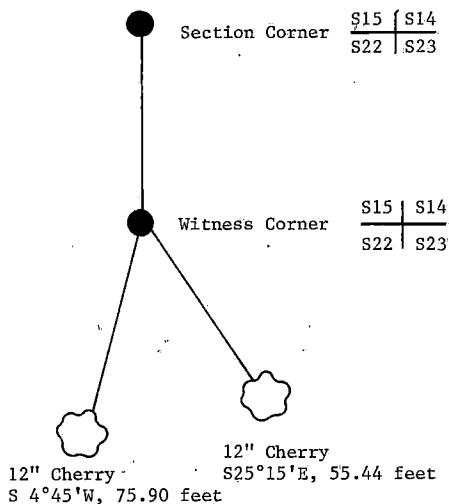
- (e) Describe any material discrepancy between the location of the corner as restored or reestablished and the location of that corner as previously restored or reestablished by distance and direction. Show the discrepancy on the plan view drawing under (d), above. Show the distances between the corner as previously restored or reestablished and (1) the corner as restored or reestablished, and (2) to at least 2 of the witness monuments shown on the drawing in (d), above.

See drawing below.

- (f) Was the corner restored through acceptance of (1) an obliterated evidence location, or, (2) a found perpetuated location?

Restored through acceptance of a found perpetuated location.

- (g&h) Was the corner reestablished through lost corner proportionate methods? If so, show the method, including the directions and distances to other public land survey corners used as evidence or used for proportioning in determining the corner location?



- (i) I, William B. Cochrane (type or print name), certify that the corner location shown on this record was determined by me or under my direction and control and that this U.S. Public Land Survey Monument Record is correct and complete to the best of my knowledge and belief.

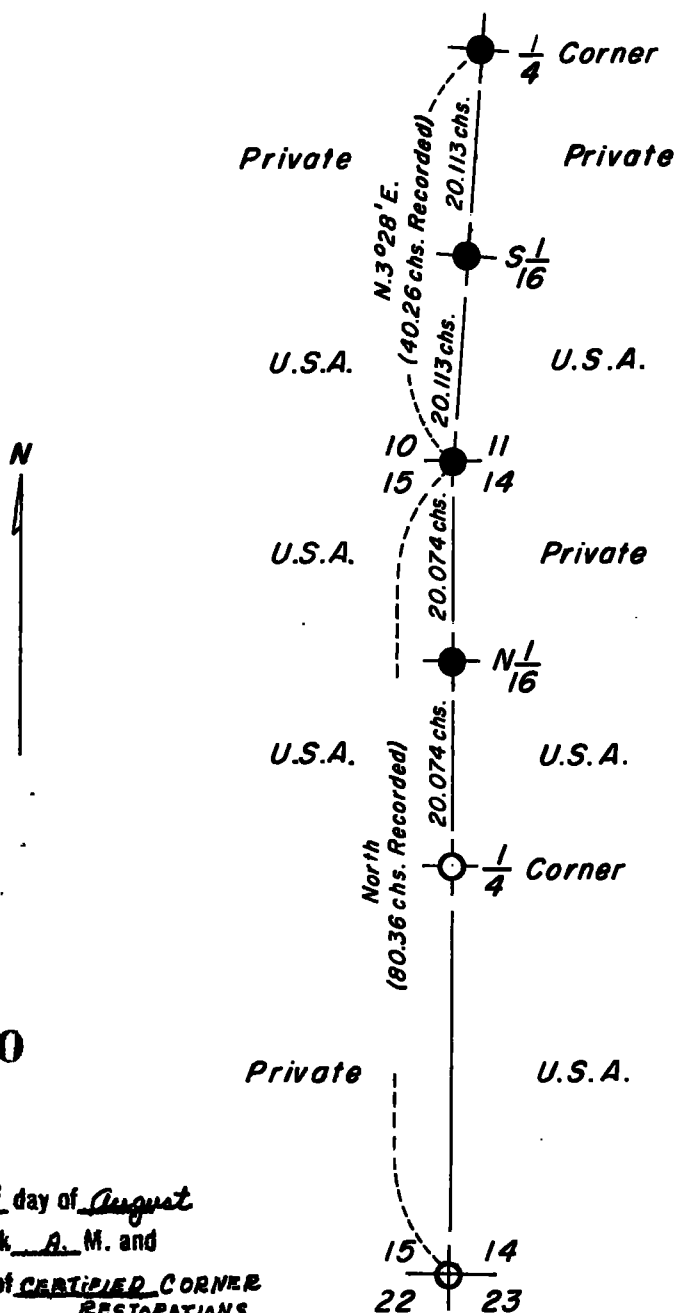
William B. Cochrane Jan. 12, 1988
Signature Date

Survey requested by: Edward W. Leger 3-8-88

District Ranger

Date

CERTIFIED LAND CORNER RESTORATION AND ESTABLISHMENT ALONG THE NORTH HALF SECTION LINE BETWEEN SECTIONS FOURTEEN AND FIFTEEN, AND SOUTH HALF SECTION LINE BETWEEN SECTIONS TEN AND ELEVEN. ALL IN TOWNSHIP FORTY NORTH, RANGE FOURTEEN EAST OF FOURTH PRINCIPAL MERIDIAN, FOREST COUNTY, WISCONSIN.



DOCUMENT NUMBER
96920

REGISTER'S OFFICE }
Forest County, Wis. }

Received for record this 26th day of August
A. D., 19 69 at 8:30 o'clock A. M. and
recorded in Vol. I of CERTIFIED CORNER
page N 17. RESTORATIONS

Eugene Stetson
Register of Deeds

Scale: 1" = 20 chains

LEGEND

- - Recovered 1944 G.L.O. Monument.
- - Established corner marked by a 6" diameter x 30" long concrete monument capped with a 3" brass tablet stamped to identify corner.

U.S.A. - U. S. Government Land
Private - Private Ownership

44014110000

N17

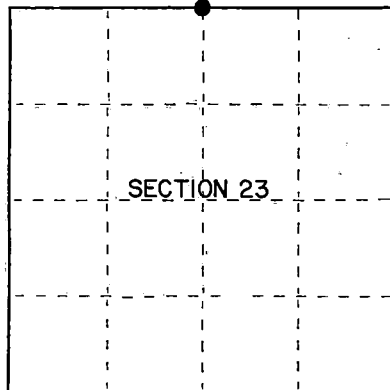
State of Wisconsin

County of Forest } ss.

I, Gary L. Pisoni, do hereby
 certify that on the 9th day
 of September, 1989, I found
 evidence of the North quarter
 corner of Section 23
 Township 40, North, Range
14 East, Fourth Principal Meridian,
 as described hereon; and that from this evidence
 I established a new monument and accessories
 as described hereon to perpetuate the original
 location of this corner.

Resident witnesses:

.....



● = Corner monument restored.

History of original corner establishment:

Dependent Resurvey in 1945 by Hugh B. Crawford. S 89°14'W between Sections 14 and 23, 39.54 chains, corner set at proportionate distance and point falls in North lane of gravel road, set a concrete monument, 12" long, 6" dia., no marks. In 1945, set a concrete W.C., South, 50 links, monument is 3' long, 5" dia., 24" in the ground with brass cap marked as W.C. (witness corner)

No corner references were ever set for the quarter corner in the road.

Description of corner evidence found:

Found monument as described above, top of monument broken off.

Description of monument and accessories I established to perpetuate the original location of this corner.

Replaced concrete monument with no marks with a 2½" diameter aluminum pipe monument, 3 feet long, 8" below the surface of the road, with an aluminum cap stamped: T40N, R14E, 1/4, S-14, S-23, 1989, S-1634 from which the following new blazed and scribed bearing trees bear (all measurements taken to a nail in side of tree):

| | | | |
|----------------|---------|----------|------------|
| Sugar Maple | 8" | N 48° E. | 57.53 feet |
| Sugar Maple | 6" | S. 52° W | 51.18 feet |
| Sugar Maple | 6" | N 07° W | 39.03 feet |
| Witness corner | 6" dia. | South | 33.00 feet |

Dated at Iron River, MI, Wis., this 9th day of December, 1989.

Signature Gary L. Pisoni Title Land Surveyor Registration No S-1634
 (County Surveyor, Registered Land Surveyor, or other duly authorized official)

Office of Register of Deeds, County of Forest, I hereby certify that the within
 instrument was filed in this office for record on the 20th day of September, 1990
 at 10:15 o'clock A. M.

(Register of Deeds)

By Dean Chitto Deputy

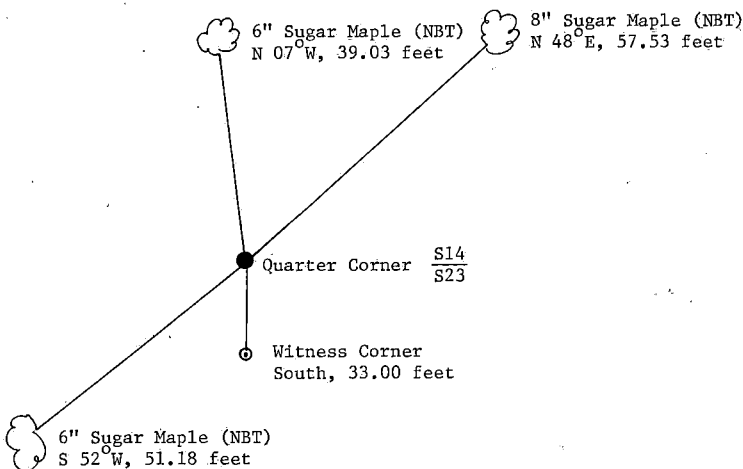
- (e) Describe any material discrepancy between the location of the corner as restored or reestablished and the location of that corner as previously restored or reestablished by distance and direction. Show the discrepancy on the plan view drawing under (d), above. Show the distances between the corner as previously restored or reestablished and (1) the corner as restored or reestablished, and (2) to at least 2 of the witness monuments shown on the drawing in (d), above.

See drawing below.


- (f) Was the corner restored through acceptance of (1) an obliterated evidence location, or, (2) a found perpetuated location?

Restored through acceptance of a found perpetuated location.

- (g&h) Was the corner reestablished through lost corner proportionate methods? If so, show the method, including the directions and distances to other public land survey corners used as evidence or used for proportioning in determining the corner location?



Affix Land Surveyor Seal



- (i) I, Gary L. Pisoni
(type or print name) certify that the corner location shown on this record was determined by me or under my direction and control and that this U.S. Public Land Survey Monument Record is correct and complete to the best of my knowledge and belief.

Signature

Date

Survey requested by;

District Ranger

Date

CERTIFIED LAND CORNER RESTORATION

State of Wisconsin

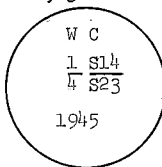
County of Forest

ss.

I, Jean F. Resvick, do hereby certify that on the 22 day of October, 19 68, I found evidence of the North quarter corner of Section 23 Township 40 North, Range 14 East, Fourth Principal Meridian, as described hereon; and that from this evidence I established a new monument and accessories as described hereon to perpetuate the original location of this corner:

Description of original monument and accessories and subsequent restorations:

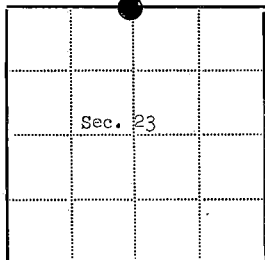
Original survey in 1865 by Wm. E. Daugherty. Dependent resurvey in 1945 by Hugh B. Crawford. At proportional distance set a concrete monument 12 inches long, 6 inches in diameter, 24 inches in the ground. Point falls 8 lks. north of center line of road. At a point 50 lks. south of corner set a concrete monument, 3 feet long, 5 inches in diameter, 24 inches in the ground with brass cap marked



Description of corner evidence found:
W.C. Monument found as described.
Elm 12, bears N50E, 73 ft.
Maple 5, bears S70 1/2 E, 26 ft.
Dug in road and found corner in place.

Description of monument and accessories I established to perpetuate the original location of this corner:
Set 4 x 4 cedar post 33 ft. north of corner.

44014140020



⊗ = Corner monument restored

□ =

Resident witnesses

Dated at Rhinelanders, Wisconsin, 22 day of Oct, 19 70

Signature Jean F. Resvick Title County Surveyor
(County Surveyor, Registered Land Surveyor, or other duly authorized official)

Surveyors Registration No. S-802 DOCUMENT No. 98067

Office of Register of Deeds County of Forest

I hereby certify that the within instrument was filed in this office for record on the 22nd day of May, 19 70, and was filed in Book No. Page No. N-19 of County Records.

Signature Eugene Stetson Title Register of Deeds

Township 40 North, Range 14 East, Section 23, Index No. N-19, Page No.



N19

CERTIFIED LAND CORNER RESTORATION AND ESTABLISHMENT ALONG THE NORTH HALF SECTION LINE BETWEEN SECTIONS FOURTEEN AND FIFTEEN, AND SOUTH HALF SECTION LINE BETWEEN SECTIONS TEN AND ELEVEN. ALL IN TOWNSHIP FORTY NORTH, RANGE FOURTEEN EAST OF FOURTH PRINCIPAL MERIDIAN, FOREST COUNTY, WISCONSIN.

GENERAL NOTES

This survey was made by the U. S. Department of Agriculture, Forest Service, for the purpose of establishing and perpetuating the corners and marking the boundaries between U. S. Government Land and Private Land.

In 1944 the General Land Office made a dependent resurvey of a portion of the boundaries and subdivisional lines of Sections 10, 11, 14 and 15, T40N, R14E.

The Dependent Resurvey records the measured distances and bearings of the line North between Sections 14 and 15 and Sections 10 and 11 and describes the location of these Section Corners. The locations for these land corners were not monumented in the survey of 1944.

I began at the quarter corner between Sections 14 and 15 and measured the recorded bearing and distances North to the section corner between Sections 10, 11, 14 and 15 as described in the 1944 Dependent Resurvey Notes, thence North $3^{\circ}28'$ East on record bearing and distance to the quarter corner position as described in the 1944 Dependent Resurvey Notes. Point for quarter corner between Section 10 and 11 was found marked by a squared Hemlock Post 1.5 feet below surface of the road. The distances were then rechaind and adjusted between the quarter corner, between Section 10 and 11 and the quarter corner between Sections 14 and 15.

The four corners established were monumented as shown on the plat map, new corner accessories were established as described below:

Section Corner common to Sections 10, 11, 14 and 15.

W. Spruce, bears N. 31° E., 118.84 feet, scribed BT.
Elm, 5" diam., bears S. $42^{\circ}30'$ W., 65.09 feet, scribed BT.
W. Spruce, 6" diam., bears S. $64^{\circ}30'$ W., 55.49 feet, scribed BT.
W. Spruce, 5" diam., bears N. $39^{\circ}30'$ W., 48.35 feet, scribed BT.
4 x 4 Cedar Post set 30.0 feet East of the monument.
Corner is 3.0 feet East of Center line of road and 8 inches below the surface of the road.

Quarter Section Corner between Sections 10 and 11.

Corner is on the Center Line of the road and 1.0 feet below the surface of the road in line with fences East and West.

North Sixteenth Corner between Sections 14 and 15.

Spruce, 5" diam., bears S. 53° E., 32.23 feet, scribed BT.
W. Birch, 10" diam., bears S. 89° W., 31.74 feet, scribed BT.
4 x 4 Cedar Post set 25.5 feet East of the monument.

Tamarack, 5" diam., bears S.32°E., 32.58 feet, scribed BT.
Tamarack, 6" diam., bears S.62°W., 60.15 feet, scribed BT.
4 x 4 Cedar Post set 28 feet West of the Monument.
Corner is on the East edge of the road.

STATE OF WISCONSIN)
) SS
COUNTY OF FOREST)

Cadastral Surveyor - U.S. Forest Service
Wisconsin Registered Land Surveyor
Certificate No. S-802

U.S. PUBLIC LAND SURVEY MONUMENT RECORD

Index No. N - 21

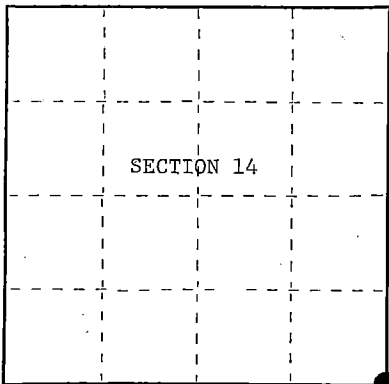
State of Wisconsin

County of Forest } ss.

I, William B. Cochrane, do hereby certify that on the 23rd day of June, 1981, I found evidence of the Southeast Section corner of Section 14 Township 40, North, Range 14 East, Fourth Principal Meridian, as described hereon; and that from this evidence I established a new monument and accessories as described hereon to perpetuate the original location of this corner.

Resident witnesses:

.....



○ = Corner monument restored.

History of original corner establishment:

Original Government Survey in 1865 by William E. Daugherty.

Dependent Resurvey in 1945 by Hugh B. Crawford. From the remains of original bearing trees, set a concrete monument, 24 inches long, 6 inches in diameter, 18 inches in the ground, with an iron post in center, and a brass cap marked; T40N, R14E, S13, S14, S23, S24, 1945. From which the following bear;

| | | | | |
|----------|----|----------|-----------|-------------------------------------|
| W. Birch | 4" | S47°30'E | 49.5 lks. | In September of 1967, Jean Resvick, |
| W. Birch | 4" | N49°30'E | 36.0 lks. | a Land Surveyor with the Forest |
| Spruce | 4" | S74°15'W | 19.0 lks. | Service, blazed and scribed a |
| Poplar | 5" | N39°45'W | 63.0 lks. | 4" Spruce, N28°W, 45.61 feet. |

Description of corner evidence found:

Found monument as described and in place, from which the following bear;

| | | | |
|-----------------|-----|----------|------------|
| W. Birch | 10" | N49°30'E | 23.76 feet |
| W. Birch | 11" | S47°30'E | 32.34 feet |
| Spruce | 9" | S74°15'W | 12.54 feet |
| Spruce | 6" | N28°W | 45.61 feet |
| Steel Sign Post | NW | | 2.00 feet |

Description of monument and accessories I established to perpetuate the original location of this corner.

None

Dated at Hiles, Wis., this 4th day of January, 1988Signature William B. Cochrane Title Land Surveyor Registration No. S-1107
(County Surveyor, Registered Land Surveyor, or other duly authorized official)Office of Register of Deeds, County of Forest
Instrument was filed in this office for record on the 18th day of March, 1988
at 12:50 o'clock P. M. I hereby certify that the within

Paul A. Schenck
 (Register of Deeds)

By..... Deputy

44014140000

- (e) Describe any material discrepancy between the location of the corner as restored or reestablished and the location of that corner as previously restored or reestablished by distance and direction. Show the discrepancy on the plan view drawing under (d), above. Show the distances between the corner as previously restored or reestablished and (1) the corner as restored or reestablished, and (2) to at least 2 of the Witness monuments shown on the drawing in (d), above.

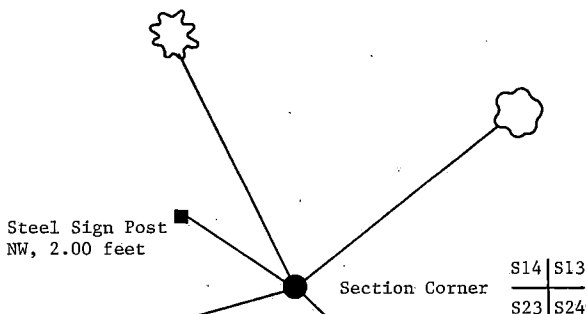
See drawing below.

- (f) Was the corner restored through acceptance of (1) an obliterated evidence location, or, (2) a found perpetuated location?

Restored through acceptance of a found perpetuated location.

- (g&h) Was the corner reestablished through lost corner proportionate methods? If so, show the method, including the directions and distances to other public land survey corners used as evidence or used for proportioning in determining the corner location?


6" Spruce
N28°W, 45.61 feet



10" W. Birch
N49°30'E, 23.76 feet

9" Spruce
S74°15'W, 12.54 feet

11" W. Birch
S47°30'E, 32.34 feet



- (i) I, William B. Cochrane
(type or print name) certify that the corner location shown on this record was determined by me or under my direction and control and that this U.S. Public Land Survey Monument Record is correct and complete to the best of my knowledge and belief.

William B. Cochrane
Signature

Jan. 12, 1988
Date

Survey requested by: Edward [Signature]

District Ranger

3-8-88
Date

U.S. PUBLIC LAND SURVEY MONUMENT RECORD

Index No. OP-15.16

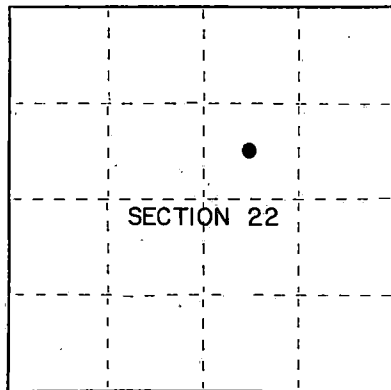
State of Wisconsin

County of Forest } ss.

I, Gary L. Pisoni, do hereby
 certify that on the 7th day
 of November, 1989, I found
 evidence of the Angle point #8
 corner of Section 22
 Township 40, North, Range
14 East, Fourth Principal Meridian,
 as described hereon; and that from this evidence
 I established a new monument and accessories
 as described hereon to perpetuate the original
 location of this corner.

Resident witnesses:

.....



● = Corner monument restored.

History of original corner establishment:

Dependent resurvey in 1950 by Hugh B. Crawford. Set an iron post 30" long
 2" diameter, 24" in the ground with brass cap marked: T40N, R14E, A.P. 8,
 S-22, 1950 from which the following bear:

| | | | |
|-----|----|-------------|----------|
| Elm | 4" | N 13½° E | 31 links |
| Elm | 4" | S 39 1/4° W | 27 links |

Description of corner evidence found:

Found monument as described above, 1950 bearing trees are all missing.

Description of monument and accessories I established to perpetuate the original location of this corner.

Blazed and scribed the following new bearing trees: (measurements taken
 to a nail in side of tree)

| | | | |
|-----------------|-----|---------|------------|
| Sugar Maple | 10" | S 24° W | 26.72 feet |
| Sugar Maple | 7" | N 71° W | 42.32 feet |
| Steel sign post | | South | 1.0 feet |

Dated at Iron River, MI, Wis., this 9th day of December, 1989

Signature Gary L. Pisoni Title Land Surveyor Registration No. S-1634
 (County Surveyor, Registered Land Surveyor, or other duly authorized official)

Office of Register of Deeds, County of Forest, I hereby certify that the within
 instrument was filed in this office for record on the 20th day of September, 1990
 at 10:45 o'clock A M.

(Register of Deeds)

By Clark Chitko Deputy

4401422-2505

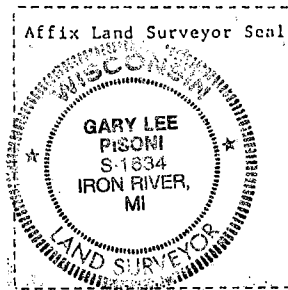
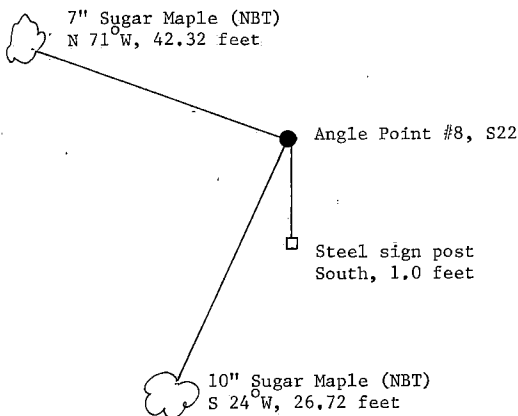
- (e) Describe any material discrepancy between the location of the corner as restored or reestablished and the location of that corner as previously restored or reestablished by distance and direction. Show the discrepancy on the plan view drawing under (d), above. Show the distances between the corner as previously restored or reestablished and (1) the corner as restored or reestablished, and (2) to at least 2 of the witness monuments shown on the drawing in (d), above.

See drawing below

- (f) Was the corner restored through acceptance of (1) an obliterated evidence location, or, (2) a found perpetuated location?

Restored through acceptance of a found perpetuated location.

- (gkh) Was the corner reestablished through lost corner proportionate methods? If so, show the method, including the directions and distances to other public land survey corners used as evidence or used for proportioning in determining the corner location?



- (i) I, Gary L. Pisoni
[type or print name] certify that the corner location shown on this record was determined by me or under my direction and control and that this U.S. Public Land Survey Monument Record is correct and complete to the best of my knowledge and belief.

Signature

Gary L. Pisoni

Date

Jan 12, 1990

Survey requested by:

Edward J. [unclear]
District Ranger

Date

9-18-90

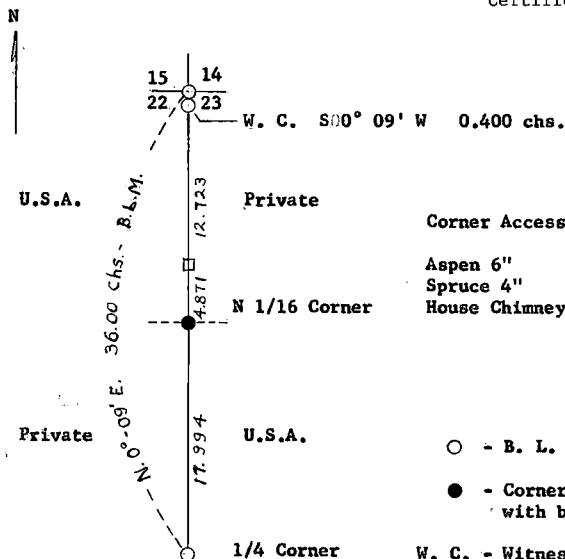
CERTIFIED LAND CORNER ESTABLISHMENT

State of Wisconsin)
) SS
 County of Forest)

I, Jean F. Resvick, do hereby certify that on the 9th day of January 1964, I established the north sixteenth corner to sections 22 and 23, Township 40 North, Range 14 East, Fourth Principal Meridian, in accordance with the rules for the subdivision survey of the public lands. The plat map hereon is a correct representation of the method used and of the monument and accessories as established and described to perpetuate the location of this corner.

Jean F. Resvick

Cadastral Surveyor - U. S. Forest Service
 Wisconsin Registered Land Surveyor
 Certificate No. S - 802



Corner Accessories:

Aspen 6" N 69° 59' E 92.10 ft. (1.395 chs.)
 Spruce 4" S 88° 43' E 67.75 ft. (1.027 chs.)
 House Chimney S 67° 35' W

LEGEND

- - B. L. M. Resurvey Monuments recovered in place.
- - Corner established - 2" x 5' iron pipe capped with brass tablet stamped to identify corner.

W. C. - Witness corner

□ - 4" x 4" line post

U. S. A. - U. S. Government land

Scale: 1" = 10 Chains

89298

Office of Register of Deeds County of Forest

I hereby certify that the within instrument was filed in this office for record on the 21st day of October 1964, and was filed in Book No. 1 Page No. 0-17

of County Records as Document No. 89298 . 11 AM
 (Corner Restorations)

Signature Anna Peterson
 Title Register of Deeds

44014 22 3000

017

Stock No. 26273

DOCUMENT NUMBER

140481

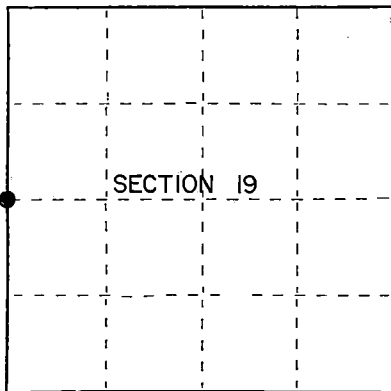
U.S. PUBLIC LAND SURVEY MONUMENT RECORD

Index No. P-1

State of Wisconsin }
County of Forest } ss.

I, Gary L. Pisoni, do hereby certify that on the 29th day of June, 1989, I found evidence of the West Quarter corner of Section 19 Township 40, North, Range 14 East, Fourth Principal Meridian, as described hereon; and that from this evidence I established a new monument and accessories as described hereon to perpetuate the original location of this corner.

Resident witnesses:



● = Corner monument restored.

History of original corner establishment:
Original Government Survey in 1858 by Alfred Millard. North between Sections 19 and 24, 40.00 chains, set Quarter post to Sections 19 and 24, from which the following bear;

| | | | |
|-------|-----|---------|----------|
| Cedar | 10" | N.54°W. | 9 links |
| Cedar | 11" | S.80°E. | 23 links |

Description of corner evidence found:

No corner evidence was recovered.

The corner position is restored at proportionate distance and on line between the Northwest and Southwest Section corners of Section 19.

Description of monument and accessories I established to perpetuate the original location of this corner.

At the corner position, set a 2½ inch diameter aluminum pipe monument, 3 feet long, 33 inches in the ground, with an aluminum cap stamped; T40N, R13E, R14E, 1/4, S24, S19, 1989, S-1634. From which the following new blazed and scribed bearing trees bear (all measurements are taken to a nail in the side of tree):

| | | | |
|-----------------|----|---------|------------|
| Balsam | 6" | N.46°E. | 36.16 feet |
| White Birch | 7" | N.55°W. | 22.60 feet |
| Balsam | 8" | N.20°W. | 28.49 feet |
| Steel Sign Post | | S.32°E. | 1.52 feet |

Dated at Iron River, MI, this 2nd day of November, 1989.

Signature Gary L. Pisoni Title Land Surveyor Registration No. S-1634
(County Surveyor, Registered Land Surveyor, or other duly authorized official)

Office of Register of Deeds, County of Forest, I hereby certify that the within instrument was filed in this office for record on the 29th day of September, 1989, at 10:45 o'clock A. M.

(Register of Deeds)

By Charles Chittlo Deputy

4401324 2000

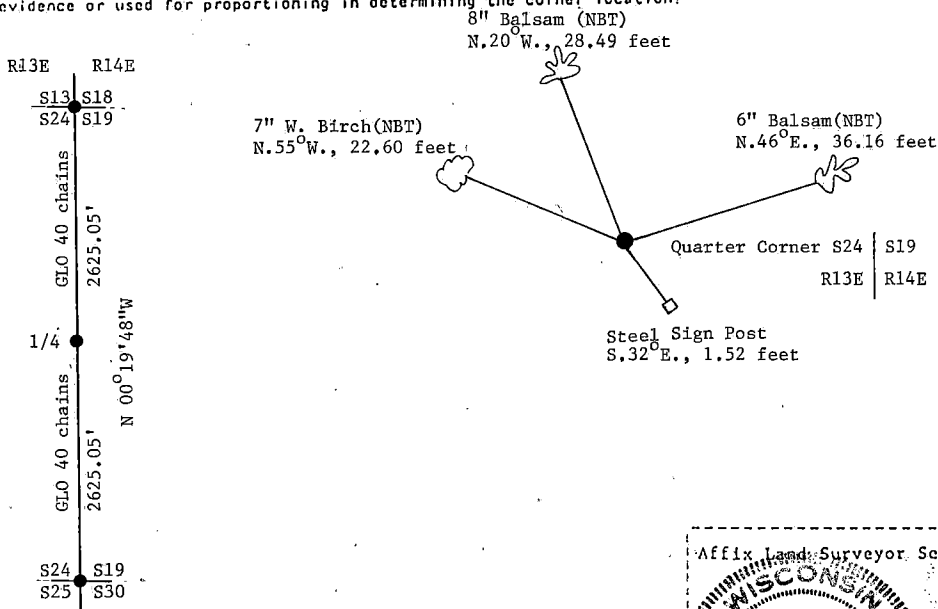
- (e) Describe any material discrepancy between the location of the corner as restored or reestablished and the location of that corner as previously restored or reestablished by distance and direction. Show the discrepancy on the plan view drawing under (d), above. Show the distances between the corner as previously restored or reestablished and (1) the corner as restored or reestablished, and (2) to at least 2 of the witness monuments shown on the drawing in (d), above.

See drawing below.

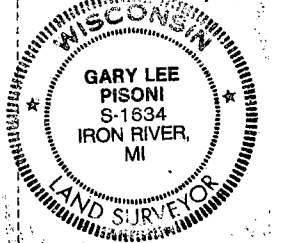
- (f) Was the corner restored through acceptance of (1) an obliterated evidence location, or, (2) a found perpetuated location?

Restored through lost corner proportionate methods.

- (g) Was the corner reestablished through lost corner proportionate methods? If so, show the method, including the directions and distances to other public land survey corners used as evidence or used for proportioning in determining the corner location?



Affix Land Surveyor Seal



- (i) Gary L. Pisoni
(Type or print name) certify that the corner location shown on this record was determined by me or under my direction and control and that this U.S. Public Land Survey Monument Record is correct and complete to the best of my knowledge and belief.

Signature

Date

Survey requested by;

District Ranger

Date

FORM NO. 985-A



H.C. Miller Company

Stock No. 26273

DOCUMENT NUMBER **134851**

County of Forest } ss.

I, Gary L. Pisoni, do hereby
 certify that on the 24th day
 of June, 1986, I found
 evidence of the West quarter
 corner of Section 21
 Township 40, North, Range
14E, Fourth Principal Meridian,
 as described hereon; and that from this evidence
 I established a new monument and accessories
 as described hereon to perpetuate the original
 location of this corner.

Resident witnesses:

..... Kyle Erickson

SECTION 21

○ = Corner monument restored.

History of original corner establishment:

Original Government Survey in 1865 by Wm. E. Daugherty. On 5/14/70, Jean Resvick, a land surveyor with the U.S. Forest Service found no remaining evidence of the original corner position; he restored the corner position at midpoint between the section corners and set a 2½" diameter by 5' long galvanized iron pipe with a brass cap stamped: T40N, R14E ¼, S20, S21, 1970, S-802 from which the following bear:

| | | | |
|-----------------|-----|-----------|-----------|
| White Pine | 14" | East | 25.3 feet |
| Spruce | 13" | N.01°E. | 20.6 feet |
| Steel sign post | | Northeast | 1.5 feet |

Description of corner evidence found:

Monument as described and in place, from which the following bear:

| | | | |
|-----------------|-----|---------|------------|
| White Pine | 16" | East | 25.29 feet |
| Spruce | 14" | N.01°E. | 20.62 feet |
| Steel sign post | | N.62°E. | 1.5 feet |

Description of monument and accessories I established to perpetuate the original location of this corner.

Set a steel sign post: N.65°W., 2.25 feet.

Dated at Iron River, MI, ~~Wis.~~, this 2nd day of November, 19 87

Signature Gary L. Reed Title Land Surveyor Registration No. S-1634
(County Surveyor, Registered Land Surveyor, or other duly authorized official)

Office of Register of Deeds, County of Forest, I hereby certify that the within instrument was filed in this office for record on the 18th day of March, 1988, at 12:50 o'clock P.M.

Dual Aschentranner
(Register of Deeds)

By.....Deputy

44014 202000


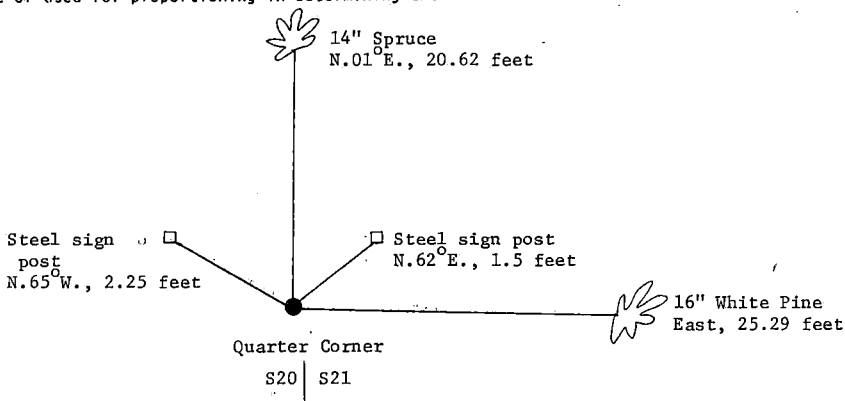
- (e) Describe any material discrepancy between the location of the corner as restored or reestablished and the location of that corner as previously restored or reestablished by distance and direction. Show the discrepancy on the plan view drawing under (d), above. Show the distances between the corner as previously restored or reestablished and (1) the corner as restored or reestablished, and (2) to at least 2 of the witness monuments shown on the drawing in (d), above.

See Drawing Below.

- (f) Was the corner restored through acceptance of (1) an obliterated evidence location, or, (2) a found perpetuated location?

Restored through acceptance of a found perpetuated location.

- (g&h) Was the corner reestablished through lost corner proportionate methods? If so, show the method, including the directions and distances to other public land survey corners used as evidence or used for proportioning in determining the corner location?



- (i) I, Gary L. Pisoni
 (Type or print name) certify that the corner location shown on this record was determined by me or under my direction and control and that this U.S. Public Land Survey Monument Record is correct and complete to the best of my knowledge and belief.

Signature

Date

Survey requested by:

District Ranger

Date

CERTIFIED LAND CORNER RESTORATION

State of Wisconsin

County of Forest

ss.

DOCUMENT NUMBER

99454

I, Jean F. Resvick do hereby certify that on the 23rd day of September, 1970, I found evidence of the West Quarter corner of Section 22 Township 40 North, Range 14 East, Fourth Principal Meridian, as described hereon; and that from this evidence I established a new ~~monument and~~ accessories as described hereon to perpetuate the ~~original~~ location of this corner:

Description of original monument and accessories and subsequent restorations:

Original Survey in 1865.

Dependent Resurvey by H. B. Crawford in 1950.

Set an iron post, 30 inches long, 2½ inches in diameter, 24 inches in the ground, with brass cap makred; ¼, S21, S22, 1950.

Cedar 16, bears S48E, 40½ lks.

Cedar 11, bears S8°30'W, 24 lks.

Description of corner evidence found:

Monument as described above.

Cedar 16, S48E, 27.0 feet

Cedar 9, S8°30'W, 15.9 feet

Cedars are in very poor condition

Description of ~~monument~~ and accessories I established to perpetuate the original location of this corner:

Blazed and scribed the following new bearing trees;

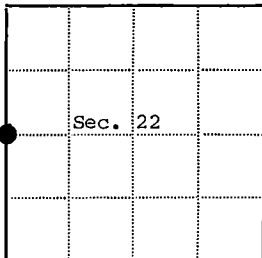
Maple 9, S27W, 14.69 feet

Maple 16, N20W, 35.57 feet

Steel sign post with signs bears SW, 1.0 feet



44014 21 2000



● = Corner monument restored

□ =

Resident witnesses

Dated at Rhinelanders Wisconsin, this 23rd day of Nov, 1970.

Signature Jean F. Resvick Title Cadastral Surveyor
(County Surveyor, Registered Land Surveyor, or other duly authorized official)

Surveyors Registration No. S-802

Office of Register of Deeds County of Forest

I hereby certify that the within instrument was filed in this office for record on the 16th day of March, 1971, and was filed in Book No. 1 Page No. P-13 of County Records.

Signature Eugene Stutzman Title Register of Deeds

Township 40 North, Range 14 East, Section 22, Index No. P-13, Page No. 13

Stock No. 26273

DOCUMENT NUMBER

140482

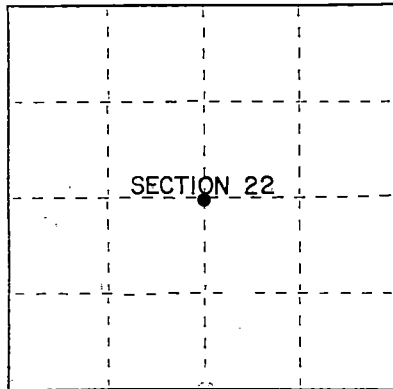
U.S. PUBLIC LAND SURVEY MONUMENT RECORD

Index No. P-15

State of Wisconsin }
County of Forest } ss.

I, Gary L. Pisoni, do hereby
certify that on the 9th day
of September, 1989, I found
evidence of the Center quarter
corner of Section 22
Township 40, North, Range
14 East, Fourth Principal Meridian,
as described hereon; and that from this evidence
I established a new monument and accessories
as described hereon to perpetuate the original
location of this corner.

Resident witnesses:



● = Corner monument restored.

History of original corner establishment:

Dependent resurvey in 1950 by Hugh B. Crawford; Set an iron post at the intersection of the East/West, North/South 1/4 lines of Section 22, point for Center one-quarter corner. Set an iron post 30" long, 2" diameter, 26" in the ground with brass cap marked: T40N, R14E, C 1/4, S-22, 1950, from which the following bear:

| | | | |
|--------|----|--------|-----------|
| Spruce | 4" | N 02°W | 5 links |
| Spruce | 4" | S 5½°E | 16½ links |

Description of corner evidence found:

Found monument as described above.

1950 Corner reference found:

| | | | |
|--------|----|--------|------------|
| Spruce | 8" | S 01°E | 10.74 feet |
|--------|----|--------|------------|

Note: Accepted center one-quarter monument as found above, since it falls within acceptable closure limits for the State of Wisconsin.

The true corner position should be S 62°16'W and 0.88 feet from the present 1950 C 1/4 monument.

Description of monument and accessories I established to perpetuate the original location of this corner.

Blazed and scribed the following new bearing trees: (measurement taken to a nail in side of tree)

| | | | |
|-----------------|----|--------|------------|
| Spruce | 6" | S 75°E | 11.73 feet |
| Spruce | 6" | N 40°W | 10.18 feet |
| Steel sign post | | S 55°W | 1.3 feet |

Dated at Iron River, MI ~~Nov~~ this 9th day of December, 1989

Signature Gary L. Pisoni Title Land Surveyor Registration No. S-1634
(County Surveyor, Registered Land Surveyor, or other duly authorized official)

Office of Register of Deeds, County of Forest. I hereby certify that the within instrument was filed in this office for record on the 20th day of September, 1990 at 12:45 o'clock 1 M.

(Register of Deeds)

By Chad Chitka Deputy

44014220020

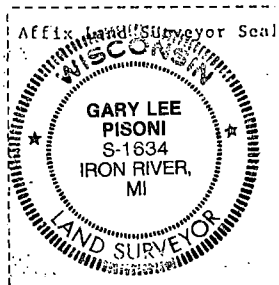
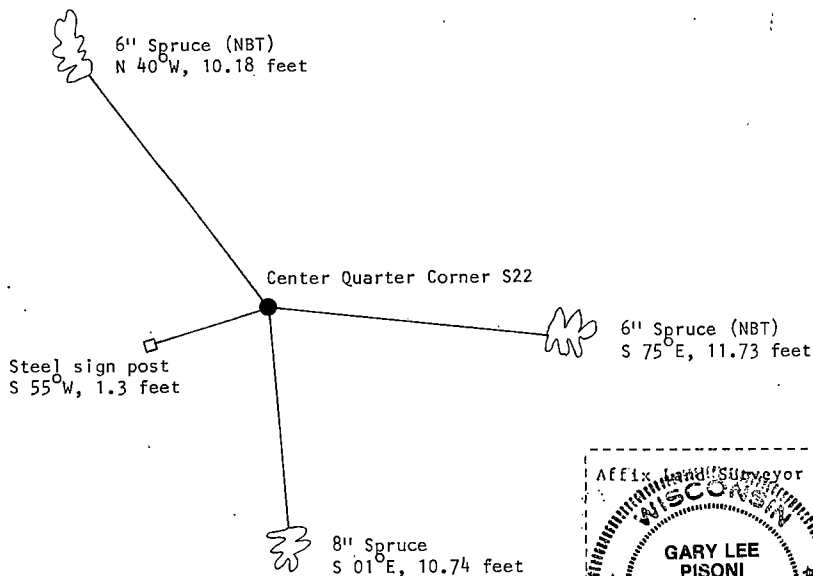
- e) Describe any material discrepancy between the location of the corner as restored or reestablished and the location of that corner as previously restored or reestablished by distance and direction. Show the discrepancy on the plan view drawing under (d), above. Show the distances between the corner as previously restored or reestablished and (1) the corner as restored or reestablished, and (2) to at least 2 of the witness monuments shown on the drawing in (d), above.

See drawing below.

- (f) Was the corner restored through acceptance of (1) an obliterated evidence location, or, (2) a found perpetuated location?

Restored through acceptance of a found perpetuated location.

- (g&h) Was the corner reestablished through lost corner proportionate methods? If so, show the method, including the directions and distances to other public land survey corners used as evidence or used for proportioning in determining the corner location?



- (i) I, Gary L. Pisoni (type or print name) certify that the corner location shown on this record was determined by me or under my direction and control and that this U.S. Public Land Survey Monument Record is correct and complete to the best of my knowledge and belief.

Signature

Gary L. Pisoni

Date

Jan-12-1990

Survey Requested by

Edward [Signature]
District Ranger

7-18-90

Stock No. 26273

DOCUMENT NUMBER

140483

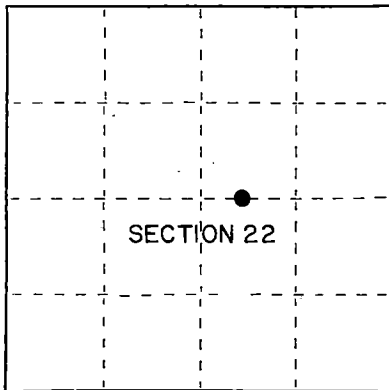
U.S. PUBLIC LAND SURVEY MONUMENT RECORD

Index No. P-15,16

State of Wisconsin }
 County of Forest } ss.

I, Gary L. Pisoni, do hereby
 certify that on the 9th day
 of September, 1989, I found
 evidence of the Special Meander E/W 1/4 line
 corner of Section 22
 Township 40 North, Range
 14 East, Fourth Principal Meridian,
 as described hereon; and that from this evidence
 I established a new monument and accessories
 as described hereon to perpetuate the original
 location of this corner.

Resident witnesses:



● = Corner monument restored.

History of original corner establishment:

Dependent resurvey in 1950 by Hugh B. Crawford; set an iron post at the intersection of the adjusted meander line of 1865, at proportionate distance, based on a reduction from the original meanders; iron post is 30" long, 2" diameter, 24" in the ground with brass cap marked: T40N, R14E, C-C, S-22, 1950, from which the following bear:

| | | | | | | | |
|--------|----|------------------------|----------|--------|----|------------------------|----------|
| Cherry | 4" | N 57 $\frac{1}{2}$ ° E | 66 links | Balsam | 5" | S 33 $\frac{1}{2}$ ° W | 54 links |
|--------|----|------------------------|----------|--------|----|------------------------|----------|

In 1964, Jean Resvick, U.S.F.S. scribed the following bearing trees:

| | | | | | | | |
|--------|----|---------|------------|-------|----|---------|------------|
| Balsam | 6" | N 50° W | 23.20 feet | Sugar | 4" | S 06° E | 10.60 feet |
|--------|----|---------|------------|-------|----|---------|------------|

Description of corner evidence found:

Found monument as described above.

Corner references found:

| | | | |
|--------|-----|------------------------|------------|
| Balsam | 13" | S 33 $\frac{1}{2}$ ° W | 35.85 feet |
| Sugar | 8" | S 03° E | 10.60 feet |

Description of monument and accessories I established to perpetuate the original location of this corner.

Blazed and scribed the following new bearing trees: (measurements taken to nail in side of tree)

| | | | |
|-----------------|----|---------|------------|
| Sugar | 5" | N 58° W | 35.26 feet |
| Steel sign post | | S 07° W | 1.25 feet |

Dated at Iron River, MI, Wis., this 9th day of December, 1989

Signature James L. Pisoni Title Land Surveyor Registration No. S-1634
 (County Surveyor, Registered Land Surveyor, or other duly authorized official)

Office of Register of Deeds, County of Forest, I hereby certify that the within instrument was filed in this office for record on the 20th day of September, 1990 at 10:15 o'clock 1 M.

(Register of Deeds)

By Shelby Chittka Deputy

44014222015

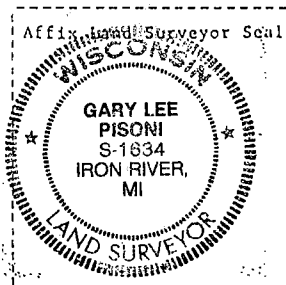
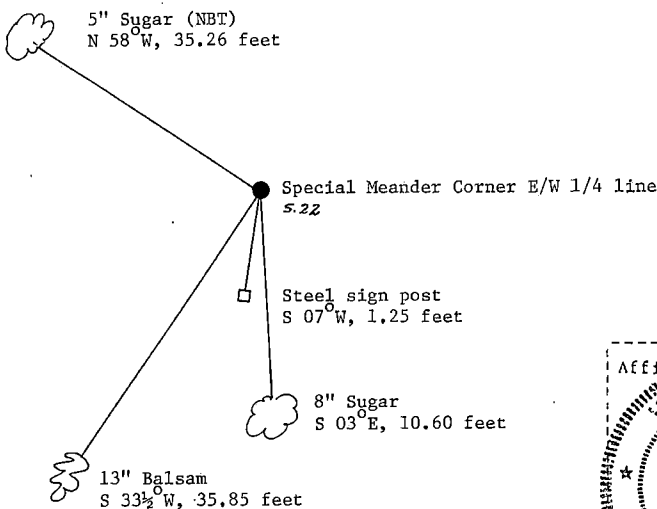
- (d) Describe any material discrepancy between the location of the corner as restored or reestablished and the location of that corner as previously restored or reestablished by distance and direction. Show the discrepancy on the plan view drawing under (d), above. Show the distances between the corner as previously restored or reestablished and (1) the corner as restored or reestablished, and (2) to at least 2 of the witness monuments shown on the drawing in (d), above.

See drawing below

- (f) Was the corner restored through acceptance of (1) an obliterated evidence location, or, (2) a found perpetuated location?

Restored through acceptance of a found perpetuated location

- (g&h) Was the corner reestablished through lost corner proportionate methods? If so, show the method, including the directions and distances to other public land survey corners used as evidence or used for proportioning in determining the corner location?



- (i) I, Gary L. Pisoni
(type or print name) certify that the corner location shown on this record was determined by me or under my direction and control and that this U.S. Public Land Survey Monument Record is correct and complete to the best of my knowledge and belief.

Signature Gary L. Pisoni Date Jan 12, 1990

Survey requested by: Edward J. [Signature] District Ranger Date 7-18-90

Stock No. 26273

DOCUMENT NUMBER
140484

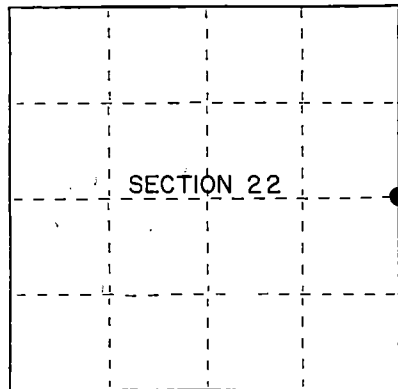
State of Wisconsin

County of Forest

ss.

I, Gary L. Pisoni, do hereby
certify that on the 27th day
of July, 1989, I found
evidence of the East quarter
corner of Section 22
Township 40, North, Range
14 East, Fourth Principal Meridian,
as described hereon; and that from this evidence
I established a new monument and accessories
as described hereon to perpetuate the original
location of this corner.

Resident witnesses:



● = Corner monument restored.

U.S. PUBLIC LAND SURVEY MONUMENT RECORD

Index No. P-17

History of original corner establishment:

Dependent resurvey in 1950 by Hugh B. Crawford. N 00°09'E between Sections 22 and 23 at 36.00 chains. Corner marked by an iron pipe, 2" diameter set at the SE corner of a fence and at proportionate distance, replaced pipe with an iron post, 30" long, 2½" diameter, 26" in the ground with brass cap marked T40N, R14E, 1/4, S-22, S-23, 1950 from which the following bear:

| | | | |
|--------|----|----------|-----------|
| Balsam | 4" | S 20½° E | 16 links |
| Maple | 4" | S 29° W | 19½ links |

In 1963, Jean Resvick U.S.F.S. scribed a yellow birch, N 35°30'E, 6", 12.80 feet.

Description of corner evidence found:

Found monument as described above from which the following bear:

| | | | |
|--------------|-----|-----------|------------|
| Sugar Maple | 2" | S 29° W | 12.91 feet |
| Yellow Birch | 13" | N 35°30'E | 12.75 feet |

Description of monument and accessories I established to perpetuate the original location of this corner.

Blazed and scribed the following new bearing trees (measurements taken to a nail in side of tree):

| | | | |
|-----------------|-----|---------|------------|
| Sugar Maple | 10" | S 37° E | 11.38 feet |
| Steel sign post | | South | 1.3 feet |

Dated at Iron River, MI, Wis., this 9th day of December, 1989

Signature Gary L. Pisoni Title Land Surveyor Registration No. S-1634
(County Surveyor, Registered Land Surveyor, or other duly authorized official)

Office of Register of Deeds, County of Forest I hereby certify that the within
instrument was filed in this office for record on the 20th day of September, 1990
at 10:45 o'clock A M.

(Register of Deeds)

By Paul Cluthe Deputy

44014 22 2099

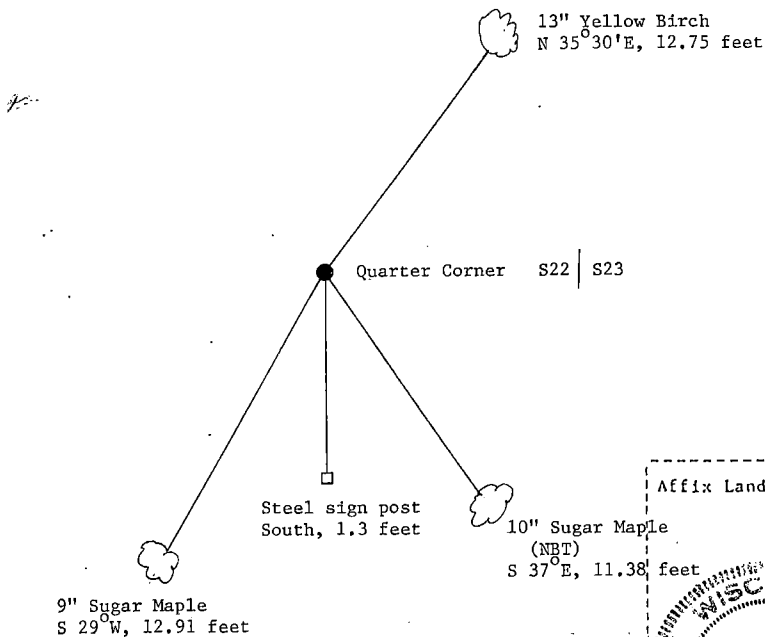
- (d) Describe any material discrepancy between the location of the corner as restored or reestablished and the location of that corner as previously restored or reestablished by distance and direction. Show the discrepancy on the plan view drawing under (d), above. Show the distances between the corner as previously restored or reestablished and (1) the corner as restored or reestablished, and (2) to at least 2 of the witness monuments shown on the drawing in (d), above.

See drawing below

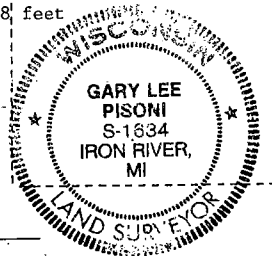
- (f) Was the corner restored through acceptance of (1) an obliterated evidence location, or, (2) a found perpetuated location?

Restored through acceptance of a found perpetuated location

- (g) Was the corner reestablished through lost corner proportionate methods? If so, show the method, including the directions and distances to other public land survey corners used as evidence or used for proportioning in determining the corner location?



Affix Land Surveyor Seal



Gary L. Pisoni

- (i) I, Gary L. Pisoni (type or print name) certify that the corner location shown on this record was determined by me or under my direction and control and that this U.S. Public Land Survey Monument Record is correct and complete to the best of my knowledge and belief.

Signature

Date

Survey requested by:

District Ranger

Date

State of Wisconsin

County of Forest

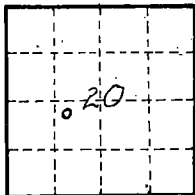
ss.

I L.E. George, do hereby certify that on the 28th day of April 1975, I established the southeast corner of an exception description in the northwest corner of the NE $\frac{1}{4}$ SW $\frac{1}{4}$, Section 20, T40N-R14E as described hereon.

History: This corner was first set by the U.S. Forest Service in 1972. Corner was hit by a tractor while logging in 1974.

Description of monument and accessories I established to perpetuate the location of this corner: Iron pipe five feet long, 2 inch inside diameter with brass cap cemented on it's top.

Description as to how corner was located: Corner was set 133 feet East and 223 feet South of reference monuments set by the Forest Service.



O = Corner monument
restored

44014201828

DOCUMENT NUMBER

108072

Resident witnesses

Dated at Grandon, Wisconsin, this day of October, 1975.

Signature L. Ernest George

Title Land Surveyor Registration No. S 309

Office of Register of Deeds County of Forest
I hereby certify that the within instrument was filed in this office for record on the 28th day of October 1975, and was filed in Book No. Corner Page No. p. Q-6, 7 of County Records. Restorations

Signature Eugene Staszynski Title Register of Deeds



Surveyor's Seal

Index No. PO-67

CERTIFIED LAND CORNER RESTORATION

State of Wisconsin

County of Forest

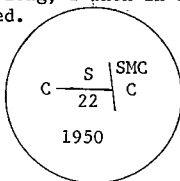
ss.

DOCUMENT NUMBER 99458

I, Jean F. Resvick, do hereby certify that on the 23rd day of September, 1970, I found evidence of the Special Meander corner of Section 22 Township 40 North, Range 14 East, Fourth Principal Meridian, as described hereon; and that from this evidence I established a new monument and accessories as described hereon to perpetuate the original location of this corner:

Description of original monument and accessories and subsequent restorations:

Dependent Resurvey in 1944, 1945, and 1950 by H. B. Crawford on the west shore of Lilypad Lake set an iron post, 3 feet long, 1 inch in diameter, 20 inches in the ground to roots, with brass cap marked.

Cedar 8, bears $S3^{\circ}45'E$, $16\frac{1}{2}$ lks.Cedar 7, bears $S23^{\circ}15'W$, $21\frac{1}{2}$ lks.

Description of corner evidence found:

Found monument as described above.

Cedar 13, $S 2^{\circ}30'E$, 10.89 feetCedar 9, $S25W$, 14.19 feet

(Declination appears to have been omitted)

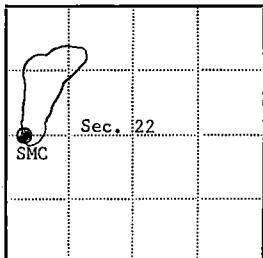
Steel sign post with signs bears South 0.8 feet.

Description of monument and accessories I established to perpetuate the original location of this corner:

No new accessories added.



44014 22 2038



● = Corner monument restored

□ =

Resident witnesses

Dated at Rhineland, Wisconsin, this 2nd day of Nov, 1970.Signature Jean F. Resvick Title Cadastral Surveyor
(County Surveyor, Registered Land Surveyor, or other duly authorized official)Surveyors Registration No. S-802Office of Register of Deeds County of ForestI hereby certify that the within instrument was filed in this office for record on the 16th day of March, 1971, and was filed in Book No. 1 Page No. P-13, 14 of County Records.Signature Eugene Stutz Title Register of DeedsTownship 40 North, Range 14 East, Section 22, Index No. P-13, 14, Page No. 1

P13, 14

CERTIFIED LAND CORNER RESTORATION

State of Wisconsin

County of Forest

ss.

I Jean F. Resvick, do hereby certify that on the 2nd day of August, 1976, I found evidence of the East quarter corner of Section 24 Township 40 North Range 14 East, Fourth Principal Meridian, as described hereon; and that from this evidence I established a new monument and accessories as described hereon to perpetuate the original location of this corner:

Description of original monument and accessories and subsequent restorations:

Surveyed in 1858 by Artemas Curtis
Dependent resurvey by Hugh B. Crawford in 1944 thru 1950
Replaced old post found with a concrete monument, 3 feet long, 4 inches diameter, 30 inches in the ground with brass cap marked:
1/4, S24, S19, 1945
Poplar 5, N14°45'E, 44 lks.
Poplar 6, S83W, 45 1/2 lks.

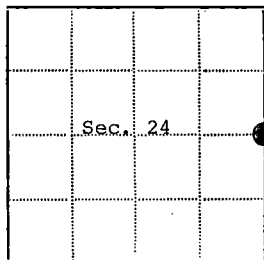
Description of corner evidence found:

Monument as described, concrete spalling but still stable.
Aspen stump N14°45'E, 44 lks.
Aspen snag 11", S83W, 45 1/2 lks.

Description of monument and accessories I established to perpetuate the location of this corner:

Blazed and scribed the following new bearing trees:
Red pine 4, N70E, 20.47 ft.
Spruce 6, S10E, 10.39 Ft..
Set steel sign post north side of monument.

44014 24 2000



● - Corner monument restored

□ -

Resident witnesses.....

Dated at Rhinelanders Wisconsin, this 5 day of August, 1976.

Signature Jean F. Resvick Title Land Surveyor
(County Surveyor, Registered Land Surveyor, or other duly authorized official)

Surveyors Registration No. S-802 DOCUMENT No. 110928

Office of Register of Deeds County of Forest

I hereby certify that the within instrument was filed in this office for record on the 31st day of January, 1977, and was filed in Book No. _____ Page No. _____ of County Records.

Signature Eugene Stutzman Title Register of Deeds

Township 40 North Range 14 East Section 19 Index No. P-25 Page No. _____

P25

Stock No. 26273

DOCUMENT NUMBER

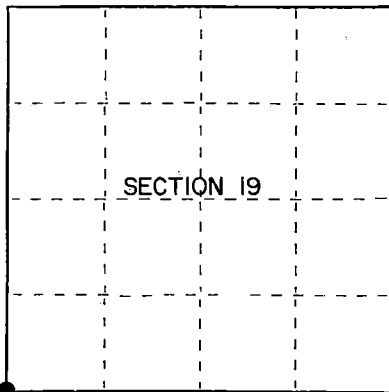
140485

State of Wisconsin }
County of Forest } ss.

I Gary L. Pisoni, do hereby
certify that on the 29th day
of June, 1989, I found
evidence of the Southwest Section
corner of Section 19
Township 40, North, Range
14 East, Fourth Principal Meridian,
as described hereon; and that from this evidence
I established a new monument and accessories
as described hereon to perpetuate the original
location of this corner.

Resident witnesses:

.....
.....
.....



● = Corner monument restored.

U.S. PUBLIC LAND SURVEY MONUMENT RECORD

Index No. R-1

History of original corner establishment:

Original Government Survey in 1858 by Alfred Millard. North between Sections 25 and 30,
80.00 chains, set Section Corner post to Sections 19, 24, 25 and 30. From which the
following bear;

| | | | |
|-------|-----|---------|----------|
| Cedar | 11" | N.50°E. | 4 links |
| Cedar | 7" | N.40°W. | 7 links |
| Fir | 10" | S.45°W. | 12 links |
| Cedar | 8" | S.58°E. | 2½ links |

Description of corner evidence found:

Found a 4" square cedar post, 6 feet long, from which a blazed cedar, 12", bears
S.05°E., 10.40 feet. Cedar is dead and facing corner post.

I accept the cedar post as the best available evidence for restoring the corner position:

Description of monument and accessories I established to perpetuate the original location of this corner.

In place of cedar post, set a 2½ inch diameter aluminum pipe monument, 3 feet long,
33 inches in the ground, with an aluminum cap stamped; T40N, R13E, R14E, S19, S24,
S25, S30, 1989, S-1634. From which the following new blazed and scribed bearing trees
bear (all measurements taken to a nail in side of tree):

| | | | |
|-----------------|----|---------|------------|
| Ash | 5" | N.19°E. | 15.58 feet |
| Ash | 5" | S.88°E. | 10.48 feet |
| Ash | 8" | S.35°E. | 16.18 feet |
| Steel Sign Post | | S.65°W. | 0.72 feet |

Dated at Iron River, MI, this 2nd day of November, 1989

Signature Gary L. Pisoni Title Land Surveyor Registration No. S-1634
(County Surveyor, Registered Land Surveyor, or other duly authorized official)

Office of Register of Deeds, County of Forest, I hereby certify that the within
instrument was filed in this office for record on the 20th day of September, 1990
at 10:45 o'clock A M.

(Register of Deeds)

By Chad Chittlo Deputy

44013240000

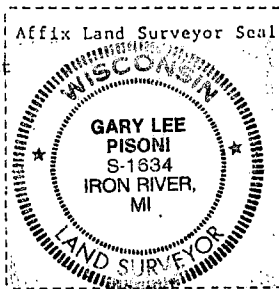
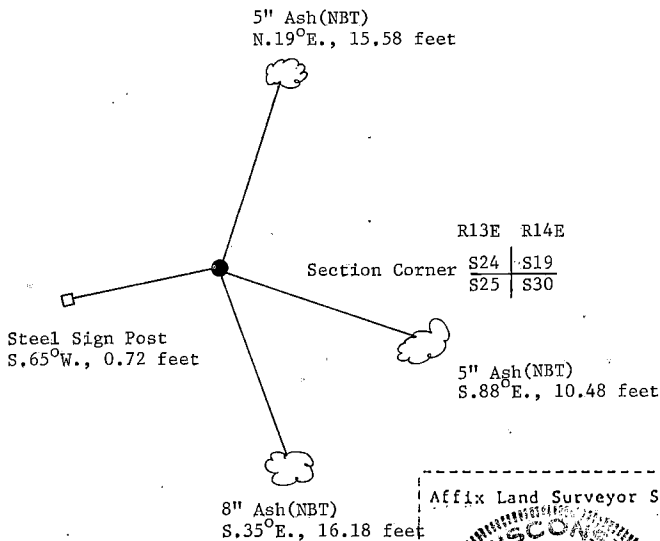
(e) Describe any material discrepancy between the location of the corner as restored or reestablished and the location of that corner as previously restored or reestablished by distance and direction. Show the discrepancy on the plan view drawing under (d), above. Show the distances between the corner as previously restored or reestablished and (1) the corner as restored or reestablished, and (2) to at least 2 of the witness monuments shown on the drawing in (d), above.

See drawing below.

(f) Was the corner restored through acceptance of (1) an obliterated evidence location, or, (2) a found perpetuated location?

Restored from accepted evidence,

(g+h) Was the corner reestablished through lost corner proportionate methods? If so, show the method, including the directions and distances to other public land survey corners used as evidence or used for proportioning in determining the corner location?



(i) I, Gary L. Pisoni
(type or print name) certify that the corner location shown on this record was determined by me or under my direction and control and that this U.S. Public Land Survey Monument Record is correct and complete to the best of my knowledge and belief.

Signature

Date

Survey requested by;

District Ranger

Date

Stock No. 26273

DOCUMENT NUMBER
140486

U.S. PUBLIC LAND SURVEY MONUMENT RECORD

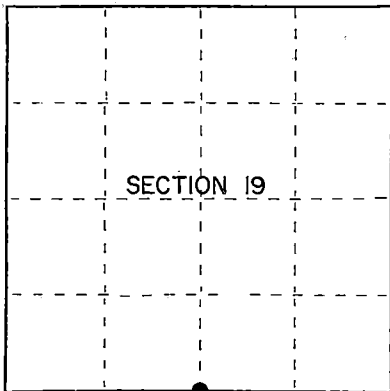
Index No. R-3

State of Wisconsin } ss.
County of Forest

I, Gary L. Pisoni, do hereby
certify that on the 29th day
of June, 19 89, I found
evidence of the South Quarter
corner of Section 19
Township 40, North, Range
14 East, Fourth Principal Meridian,
as described hereon; and that from this evidence
I established a new monument and accessories
as described hereon to perpetuate the original
location of this corner.

Resident witnesses:

.....
.....
.....



● = Corner monument restored.

History of original corner establishment:

Original Government Survey in 1865 by William E. Daugherty. East corrected between
Sections 19 and 30, 44.58 chains, set Quarter Section post to Sections 19 and 30,
from which the following bear;

| | | | |
|-------|-----|---------|----------|
| Sugar | 12" | S.09°E. | 16 links |
| Sugar | 12" | N.61°W. | 20 links |

Description of corner evidence found:

No corner evidence was recovered.

The corner position is restored at proportionate distance and on line between the
Southwest and Southeast Section Corners of Section 19.

Corner falls in middle of creek.

Description of monument and accessories I established to perpetuate the original location of this corner.

At the corner position, set a 3/4 inch diameter aluminum rod monument, 20 feet long,
13 inches above ^{surface} water, with an aluminum cap stamped; T40N, R14E, 1/4, S19, S30,
1989, S-1634. From which the following new blazed and scribed bearing trees bear (all
measurements taken to a nail in side of tree):

| | | |
|-----------------|---------|------------|
| Steel rail | N.81°W. | 15.36 feet |
| Steel sign post | N.30°W. | 25.86 feet |
| Steel rail | N.55°E. | 24.03 feet |

Dated at Iron River, MI this 2nd day of November, 19 89

Signature Gary L. Pisoni Title Land Surveyor Registration No. S-1634
(County Surveyor, Registered Land Surveyor, or other duly authorized official)

Office of Register of Deeds, County of Forest, I hereby certify that the within
instrument was filed in this office for record on the 20th day of September, 19 90
at 10:45 o'clock A M.

(Register of Deeds)

By Shak Chittlo Deputy

44014 190020

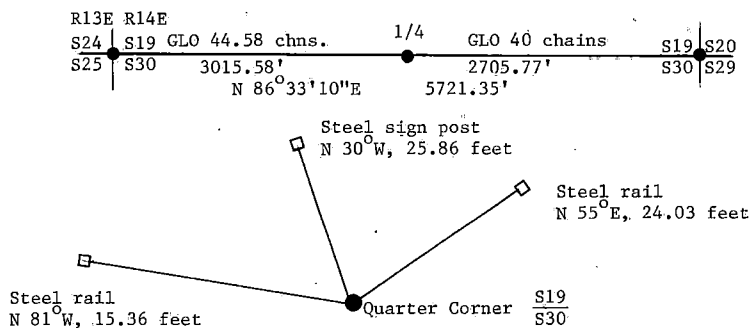
e) Describe any material discrepancy between the location of the corner as restored or reestablished and the location of that corner as previously restored or reestablished by distance and direction. Show the discrepancy on the plan view drawing under (d), above. Show the distances between the corner as previously restored or reestablished and (1) the corner as restored or reestablished, and (2) to at least 2 of the witness monuments shown on the drawing in (d), above.

See drawing below.


(f) Was the corner restored through acceptance of (1) an obliterated evidence location, or, (2) a found perpetuated location?

Restored through lost corner proportionate methods.

(g) Was the corner reestablished through lost corner proportionate methods? If so, show the method, including the directions and distances to other public land survey corners used as evidence or used for proportioning in determining the corner location?



Affix Land Surveyor Seal



(1) I, Gary L. Pisoni
 (type or print name) certify that the corner location shown
 on this record was determined by me or under my direction and
 control and that this U.S. Public Land Survey Monument Record is
 correct and complete to the best of my knowledge and belief.

Signature

Gary L. Pisoni

Date

Jan 12 1990

Survey requested by;

Edward J. Gagne
 District Ranger

Date

9-8-90

U.S. PUBLIC LAND SURVEY MONUMENT RECORD

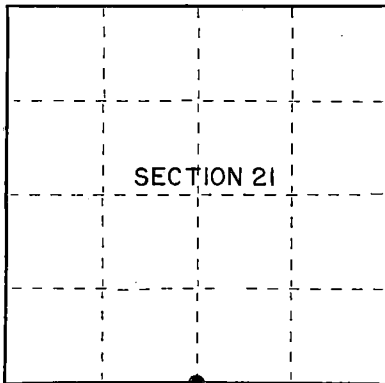
Index No. R-II

State of Wisconsin

County of Forest } ss.

I, Gary L. Pisoni, do hereby
 certify that on the 24th day
 of June, 1986, I found
 evidence of the South quarter
 corner of Section 21
Township 40, North, Range
14E, Fourth Principal Meridian,
 as described hereon; and that from this evidence
 I established a new monument and accessories
 as described hereon to perpetuate the original
 location of this corner.

Resident witnesses:

Kyle Erickson

○ = Corner monument restored.

History of original corner establishment:

Original Government survey in 1865.

Dependent Re-survey in 1925 by Brown. On August 28, 1974, Jean Resvick, a land surveyor with the U.S. Forest Service reset the quarter corner between Sections 21 and 28 because the monument set by Brown was destroyed in a logging operation. Monument set by Resvick was a 2½" diameter by 3' long galvanized iron pipe with a brass cap stamped: T40N, R14E, ¼, S21, S28, 1974, S-802 from which the following bear:

| | | | | |
|--------------|-----|---------|-------------|-----------------|
| Yellow Birch | 16" | N.48°E. | 24.42 feet | Steel sign post |
| Hemlock | 10" | S.11°W. | 29.70 feet | South |
| Maple | 18" | N.15°E. | 115.94 feet | 0.5 feet |

Description of corner evidence found:

Monument as described and in place, from which the following bear:

| | | | |
|-----------------|-----|---------|-------------|
| Maple | 20" | N.15°E. | 115.94 feet |
| Steel sign post | | South | 0.5 feet |

Description of monument and accessories I established to perpetuate the original location of this corner.

Blazed and scribed the following new bearing tree:

| | | | |
|--------|----|---------|------------|
| Balsam | 8" | S.61°E. | 43.26 feet |
|--------|----|---------|------------|

Dated at Iron River, MI, Wis., this 2nd day of November, 1987Signature Gary L. Pisoni Title Land Surveyor Registration No. S-1634
(County Surveyor, Registered Land Surveyor, or other duly authorized official)

Office of Register of Deeds, County of Forest, I hereby certify that the within
 instrument was filed in this office for record on the 18th day of March, 1988
 at 12:50 clock P. M.

Paul Aschenbrenner
 (Register of Deeds)

By _____ Deputy

44014210020


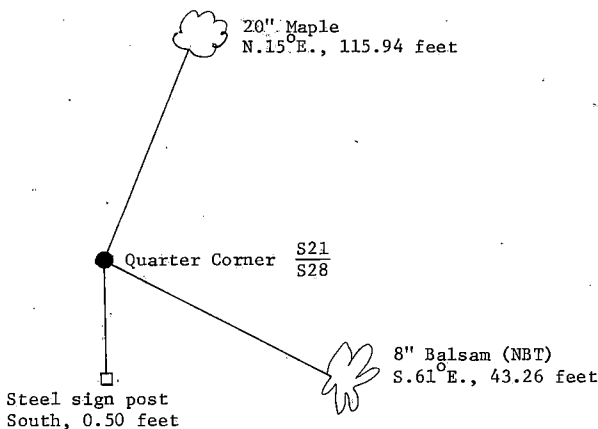
- (e) Describe any material discrepancy between the location of the corner as restored or reestablished and the location of that corner as previously restored or reestablished by distance and direction. Show the discrepancy on the plan view drawing under (d), above. Show the distances between the corner as previously restored or reestablished and (1) the corner as restored or reestablished, and (2) to at least 2 of the witness monuments shown on the drawing in (d), above.

See drawing below.

- (f) Was the corner restored through acceptance of (1) an obliterated evidence location, or, (2) a found perpetuated location?

Restored through acceptance of a found perpetuated location.

- (g&h) Was the corner reestablished through lost corner proportionate methods? If so, show the method, including the directions and distances to other public land survey corners used as evidence or used for proportioning in determining the corner location?



- (i) I, Gary L. Pisoni (type or print name) certify that the corner location shown on this record was determined by me or under my direction and control and that this U.S. Public Land Survey Monument Record is correct and complete to the best of my knowledge and belief.

Signature

Gary L. Pisoni

Date

11-2-87

Survey requested by:

Edward Pisoni
District Ranger

Date

3-7-88

U.S. PUBLIC LAND SURVEY MONUMENT RECORD

Index No. R-15

State of Wisconsin }
County of Forest } ss.

I Gary L. Pisoni, do hereby
certify that on the 9th day
of September, 19 89, I found
evidence of the South quarter
corner of Section 22
Township 40, North, Range
14 East, Fourth Principal Meridian,
as described hereon; and that from this evidence
I established a new monument and accessories
as described hereon to perpetuate the original
location of this corner.

Resident witnesses:

History of original corner establishment:

Dependent resurvey in 1950 by Hugh B. Crawford. S.87°09'W. between sections
22 and 27, 40.02 chains, corner determined from the remains of an original
bearing tree, at the corner position, set an iron post 30" long, 2½" diameter,
24" in the ground with brass cap marked: T40N, R14E, 1/4, S-22, S-27, 1950
from which the following bear:

| | | | |
|-------|-----|-------------|-----------|
| Cedar | 12" | N 75 3/4° W | 96½ links |
| Maple | 7" | S 57 3/4° E | 82 links |

Description of corner evidence found:

Found monument as described above.

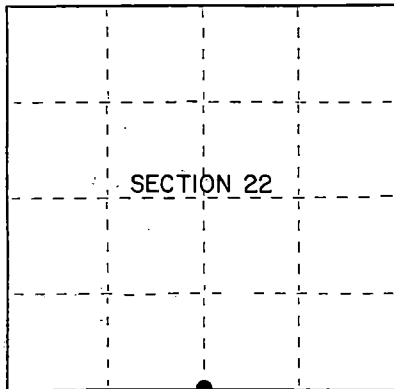
Corner references found:

| | | | |
|-----------------|-----|---------|------------|
| Maple | 14" | S 60° E | 54.12 feet |
| Steel sign post | | S 10° W | 0.6 feet |

Description of monument and accessories I established to perpetuate the original location of this corner.

Blazed and scribed the following new bearing trees: (measurements taken to a
nail in side of tree)

| | | | |
|-------------|-----|---------|------------|
| Sugar Maple | 10" | N 62° E | 21.62 feet |
| Sugar Maple | 10" | S 31° W | 23.84 feet |



● = Corner monument restored.

Dated at Iron River, MI, Wis. this 9th day of December, 19 89

Signature Gary L. Pisoni Title Land Surveyor Registration No. S-1634
(County Surveyor, Registered Land Surveyor, or other duly authorized official)

Office of Register of Deeds, County of Forest I hereby certify that the within
instrument was filed in this office for record on the 20th day of September, 19 90
at 10:45 o'clock A. M.

(Register of Deeds)

By Carl Chitko Deputy

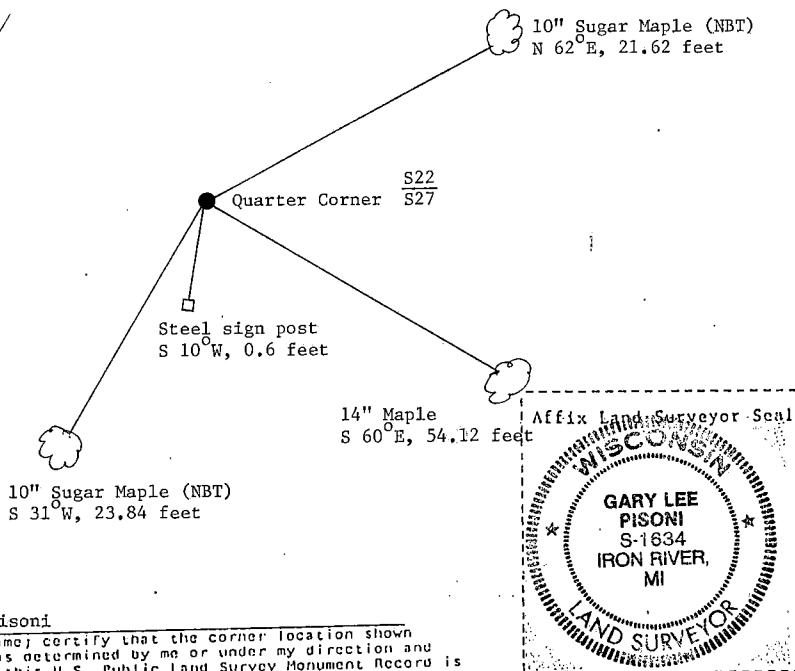
- (e) Describe any material discrepancy between the location of the corner as restored or reestablished and the location of that corner as previously restored or reestablished by distance and direction. Show the discrepancy on the plan view drawing under (d), above. Show the distances between the corner as previously restored or reestablished and (1) the corner as restored or reestablished, and (2) to at least 2 of the witness monuments shown on the drawing in (d), above.

See drawing below.

- (f) Was the corner restored through acceptance of (1) an obliterated evidence location, or, (2) a found perpetuated location?

Restored Through acceptance of a found perpetuated location.

- (g&h) Was the corner reestablished through lost corner proportionate methods? If so, show the method, including the directions and distances to other public land survey corners used as evidence or used for proportioning in determining the corner location?



(i) Gary L. Pisoni

(Type or print name) certify that the corner location shown on this record was determined by me or under my direction and control and that this U.S. Public Land Survey Monument Record is correct and complete to the best of my knowledge and belief.

Signature

Date

Survey requested by:

District Ranger

Date

U.S. PUBLIC LAND SURVEY MONUMENT RECORD

Index No. R-17

State of Wisconsin }
County of Forest } ss.

I, Gary L. Pisoni, do hereby
certify that on the 7th day
of November, 1989, I found
evidence of the Southeast Section
corner of Section 22
Township 40, North, Range
14 East, Fourth Principal Meridian,
as described hereon; and that from this evidence
I established a new monument and accessories
as described hereon to perpetuate the original
location of this corner.

Resident witnesses:

History of original corner establishment:

Dependent resurvey in 1950 by Hugh B. Crawford, N 01°40'W between Sections 26 and 27, 40.87 chains, corner determined from a 4" squared cedar post, no remaining evidence of the original bearing trees; at the corner position, set an iron post 30" long, 2½" diameter, 24" in the ground with brass cap marked: T40N, R14E, S-22, S-23, S-27, S-26, 1950 from which the following bear:

1944 corner references: Cedar 12" N 63° E 77 links, Cedar 12" S 32¼° E 158 links
Yellow Birch 22" S 63° W 76 links,
1950 corner reference: Cedar 12" N 81 3/4° W 141 links

Description of corner evidence found:

Found monument as described above.

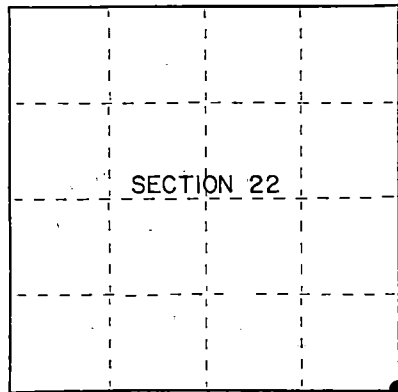
Corner references found:

| | | | |
|--------------|-----|-------------|-------------|
| Cedar | 17" | N 65° E | 50.82 feet |
| Cedar | 20" | S 32¼° E | 104.28 feet |
| Yellow Birch | 28" | S 63° W | 50.16 feet |
| Cedar | 16" | N 81 3/4° W | 93.06 feet |

Description of monument and accessories I established to perpetuate the original location of this corner.

New reference object:

Steel sign post S 47° E 1.05 feet



● = Corner monument restored.

Dated at Iron River, MI, Wis., this 9th day of December, 1989

Signature Gary L. Pisoni Title Land Surveyor Registration No. S-1634
(County Surveyor, Registered Land Surveyor, or other duly authorized official)

Office of Register of Deeds, County of Forest, I hereby certify that the within
instrument was filed in this office for record on the 20th day of September, 1990
at 10:45 o'clock A M.

(Register of Deeds)

By Paul White Deputy

44014220000


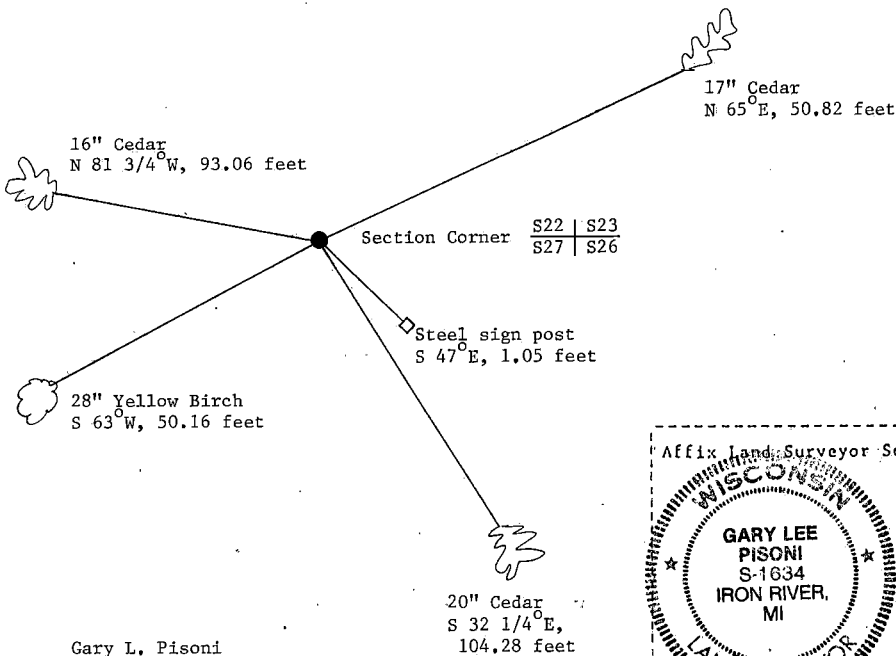
- (e) Describe any material discrepancy between the location of the corner as restored or reestablished and the location of that corner as previously restored or reestablished by distance and direction. Show the discrepancy on the plan view drawing under (d), above. Show the distances between the corner as previously restored or reestablished and (1) the corner as restored or reestablished, and (2) to at least 2 of the witness monuments shown on the drawing in (d), above.

See drawing below.

- (f) Was the corner restored through acceptance of (1) an obliterated evidence location, or, (2) a found perpetuated location?

Restored through acceptance of a found perpetuated location.

- (g&h) Was the corner reestablished through lost corner proportionate methods? If so, show the method, including the directions and distances to other public land survey corners used as evidence or used for proportioning in determining the corner location?



- (i) Gary L. Pisoni
(type or print name) certify that the corner location shown on this record was determined by me or under my direction and control and that this U.S. Public Land Survey Monument Record is correct and complete to the best of my knowledge and belief.

Signature Gary L. Pisoni Date Jan 12 1990

Survey requested by: [Signature] District Ranger Date 9-18-90

U.S. PUBLIC LAND SURVEY MONUMENT RECORD

Index No. R-17,18

State of Wisconsin }
County of Forest } ss.

I, Gary L. Pisoni, do hereby
certify that on the 7th day
of November, 19 89, I found
evidence of the West meander
corner of Section 23 and 26
Township 40, North, Range
14 East, Fourth Principal Meridian,
as described hereon; and that from this evidence
I established a new monument and accessories
as described hereon to perpetuate the original
location of this corner.

Resident witnesses:

History of original corner establishment:

Dependent Resurvey in 1950 by Hugh B. Crawford; N 85°25'W from East meander
corner between Sections 23 and 26 over Stevens Lake to 51.64 chains, point for the
West meander corner, at proportionate distance, falls in lake, at 65.51 chains
intersect the West shore of Stevens Lake and set an iron post for the West M.C.

Description of corner evidence found:

In the spring of 1989, looked for the West M.C. between Sections 23 and 26, but
shoreline along Stevens Lake has eroded and M.C. is now missing.

Reset West M.C. 22 feet West of shoreline on line between East M.C. and SW section
corner of Section 23.

Description of monument and accessories I established to perpetuate the original location of this corner.

At the corner position, set a 2½" diameter aluminum pipe monument, 5' long, 3"
above the ground with an aluminum cap stamped: T40N, R14E, S-23, S-26, M.C., 1989,
S-1634, from which the following new blazed and scribed bearing trees bear:
(measurements taken to a nail in side of tree)

| | | | |
|-----------------|-----|--------|------------|
| Cedar | 13" | N 18°W | 32.42 feet |
| Spruce | 11" | S 53°W | 60.87 feet |
| White Birch | 9" | N 89°W | 37.46 feet |
| Steel sign post | | N 85°E | 0.82 feet |
| Steel sign post | | South | 0.82 feet |

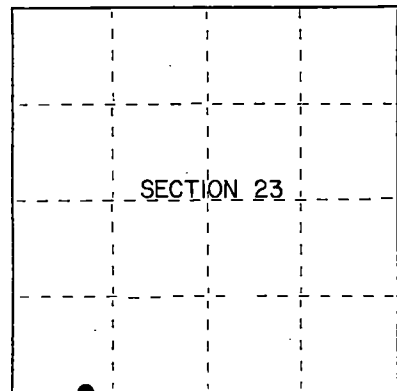
Dated at Iron River, MI, this 9th day of December, 1989

Signature Gary L. Pisoni Title Land Surveyor Registration No. S-1634
(County Surveyor, Registered Land Surveyor, or other duly authorized official)

Office of Register of Deeds, County of Forest I hereby certify that the within
instrument was filed in this office for record on the 20th day of September, 19 90
at 10:45 o'clock A. M.

(Register of Deeds)

By Shah Chitto Deputy



● = Corner monument restored.

44014 2300.32

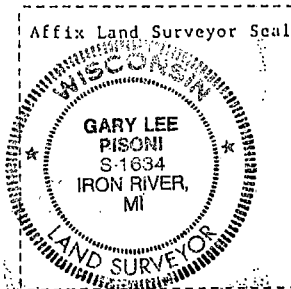
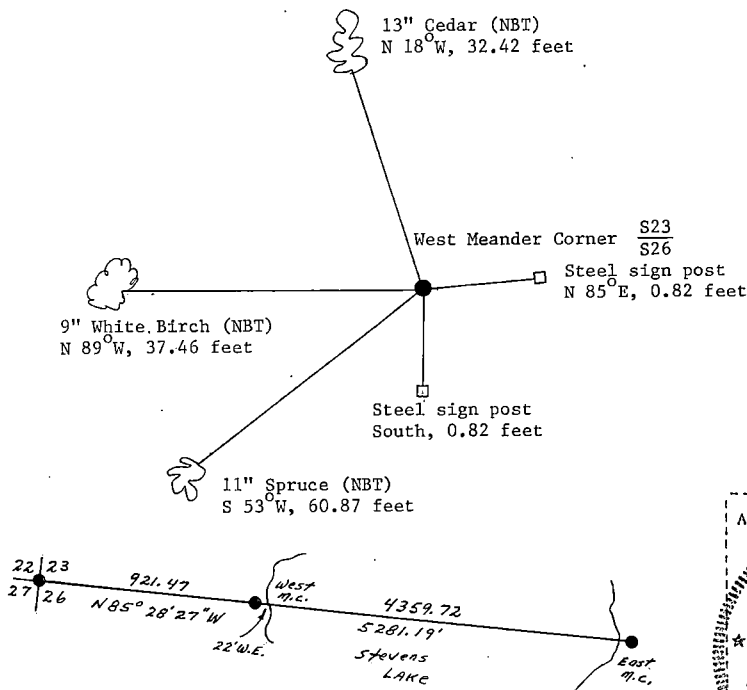
- u) Describe any material discrepancy between the location of the corner as restored or reestablished and the location of that corner as previously restored or reestablished by distance and direction. Show the discrepancy on the plan view drawing under (d), above. Show the distances between the corner as previously restored or reestablished and (1) the corner as restored or reestablished, and (2) to at least 2 of the witness monuments shown on the drawing in (d), above.

See drawing below.

- (f) Was the corner restored through acceptance of (1) an obliterated evidence location, or, (2) a found perpetuated location?

Restored through lost corner proportionate methods.

- (g&h) Was the corner reestablished through lost corner proportionate methods? If so, show the method, including the directions and distances to other public land survey corners used as evidence or used for proportioning in determining the corner location?



- (i) 1. Gary L. Pisoni
[type or print name] certify that the corner location shown on this record was determined by me or under my direction and control and that this U.S. Public Land Survey Monument Record is correct and complete to the best of my knowledge and belief.

Signature Gary L. Pisoni Date Jan 12 1990

Survey requested by: [Signature] District Ranger Date 5-19-90

CERTIFIED LAND CORNER RESTORATION

State of Wisconsin

County of Forest

ss.

I Jean F. Resvick, do hereby certify that on the 7th day of March, 1974, I found evidence of the northwest section corner of Section 25 Township 40 North, Range 14 East, Fourth Principal Meridian, as described hereon; and that from this evidence I established a new monument and accessories as described hereon to perpetuate the original location of this corner:

Description of original monument and accessories and subsequent restorations:

Surveyed in 1865 by W. E. Daugherty
Dependent Resurvey by H. B. Crawford in 1944 through 1950.
40 chains N0°20'W between Section 25 & 26
Set concrete monument 24 inches long, 6 inch diameter, with brass cap marked:
T40N, R14E, S23, S24, S26, S25, 1945
Original Hemlock B.T. 16" diameter, bears N49E, 16 lks
Yellow birch 7, N86E, 71 lks
Hemlock 16, S66E, 30 lks
White pine 12, S59°30'W, 48½ lks
Hemlock 10, N47°30'W, 39½ lks
Description of corner evidence found:

Monument as described

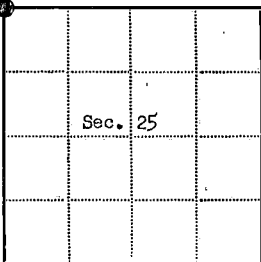
Yellow birch, stump, N86E, 71 lks
Hemlock 20, S66E, 30 lks
White pine, stump, S59W, 48.5 lks
Hemlock, stump, N47W, 39.5 lks

Description of ~~monument and~~ accessories I established to perpetuate the location of this corner:

Area has been logged off
Set steel sign post 0.5 feet sw of monument



44814 230000



● = Corner monument restored

□ =

Resident witnesses.....

Dated at Rhinelanders Wisconsin, this 20 day of March, 1975.

Signature Jean F. Resvick Title Land Surveyor
(County Surveyor, Registered Land Surveyor, or other duly authorized official)

Surveyors Registration No. S-802 Document Number 106882

Office of Register of Deeds County of Forest

I hereby certify that the within instrument was filed in this office for record on the 31st day of March, 1975, and was filed in Book Corner No. R-21 of County Records.

Signature Eugene Stagny Title Register of Deeds

Township 40 North, Range 14 East, Section 25, Index No. R-21, Page No. R21

CERTIFIED LAND CORNER ESTABLISHMENT

Being the North One Sixteenth Corner between Sections 25 and 26, Township 40 North, Range 14 East, 4th P.M. County of Forest, State of Wisconsin.



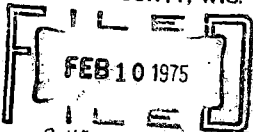
SURVEY NOTES

This survey of the west line of the NW 1/4 of Section 25, Township 40 North, Range 14 East, fourth principal meridian was made by the U.S. Department of Agriculture, Forest Service.

The purpose of this survey is to establish the location of the north one sixteenth corner between sections 25 and 26 and to mark the line between the established north one sixteen corner and the northwest section corner of Section 25, Township 40 North, Range 14 East, fourth principal meridian.


DOCUMENT NUMBER --- 106703

REGISTER'S OFFICE
FOREST COUNTY, WIS.



At 8:45 o'clock A.M. Register of Deeds

Tamarack 3° S. 52° E. 36.45 Ft.
Whitepine 6° N. 31° W. 41.07 Ft.



LEGEND

- Corners Recovered in Place as Monumented by the Bureau of Land Management, Dependent Resurvey, in 1945.
- Two Inch by Five Foot Long Galvanized Iron Pipe, Filled With Concrete, With a Tablet Stamped to Identify Corner Being Established.
- Six Foot Steel Line Post.

SURVEYOR'S AFFIDAVIT

State of Wisconsin)
County of Forest) ss

I, Jean F. Resvick, land surveyor, U.S. Forest Service, and a registered land surveyor in the State of Wisconsin, hereby certify that I have surveyed the west line of the northwest quarter of Section 25, Township 40 North, Range 14 East, fourth principal meridian, State of Wisconsin.

The plat map and the survey notes are a correct representation of the corners recovered, section line location, and corner established.

Date of Survey: 1974

44014263000

Jean F. Resvick
Land Surveyor, U.S. Forest Service
RLS State of Wisconsin
Certificate S-802

5-21

S21

Stock No. 26273

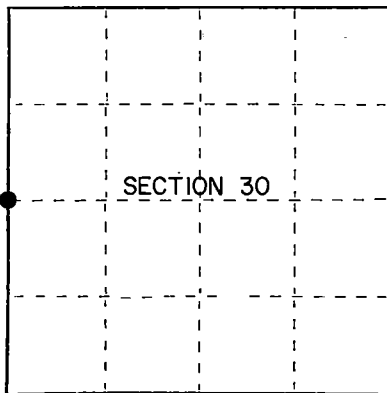
DOCUMENT NUMBER
140490

16

State of Wisconsin }
County of Forest } ss.

I, Gary L. Pisoni, do hereby certify that on the 29th day of June, 1982, I found evidence of the West Quarter corner of Section 30 Township 40 North, Range 14 East, Fourth Principal Meridian, as described hereon; and that from this evidence I established a new monument and accessories as described hereon to perpetuate the original location of this corner.

Resident witnesses:



● = Corner monument restored.

U.S. PUBLIC LAND SURVEY MONUMENT RECORD

Index No. T-1

History of original corner establishment:

Original Government Survey in 1858 by Alfred Millard. North between Sections 25 and 30, 40.00 chains, set Quarter Section post to Sections 25 and 30, from which the following bear;

| | | | |
|-----|-----|---------|----------|
| Fir | 12" | N.80°E. | 28 links |
| Fir | 8" | N.75 W. | 14 links |

Description of corner evidence found:

No corner evidence was recovered.

The corner position is restored at proportionate distance and on line between the Northwest and Southwest Section Corners of Section 30.

Description of monument and accessories I established to perpetuate the original location of this corner.

At the corner position, set a 2½ inch diameter aluminum pipe monument, 3 feet long, 33 inches in the ground, with an aluminum cap stamped; T40N, R13E, R14E, 1/4, S25, S30, 1989, S-1634. From which the following new blazed and scribed bearing trees bear (all measurements are taken to a nail in side of tree):

| | | | |
|-----------------|-----------|------------|------------|
| Iron pipe | 3/4" dia. | S.27°05'E. | 19.45 feet |
| Sugar Maple | 10" | N.53°E. | 16.11 feet |
| Elm | 3" | N.55°W. | 10.90 feet |
| Ash | 4" | N.01 W. | 29.48 feet |
| Steel Sign Post | | West | 0.93 feet |

Dated at Iron River, MI, Wis, this 2nd day of November, 1982

Signature: Gary L. Pisoni Title: Land Surveyor Registration No. S-1634
(County Surveyor, Registered Land Surveyor, or other duly authorized official)

Office of Register of Deeds, County of Forest, I hereby certify that the within instrument was filed in this office for record on the 20th day of September, 1990 at 10:45 o'clock A. M.

(Register of Deeds)

By: Shal Clitho Deputy

4401325 20400

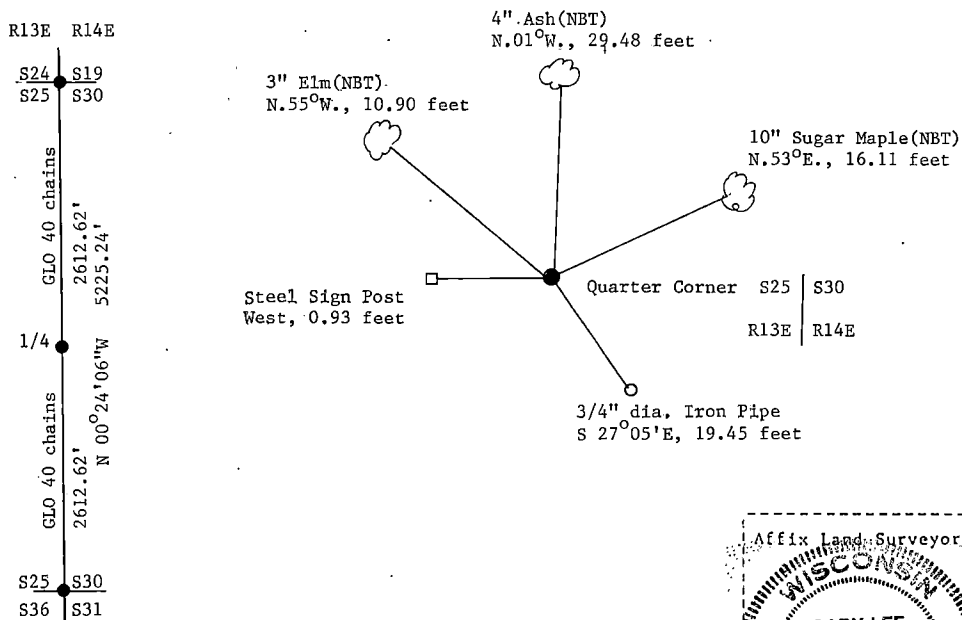
- (d) Describe any material discrepancy between the location of the corner as restored or reestablished and the location of that corner as previously restored or reestablished by distance and direction. Show the discrepancy on the plan view drawing under (d), above. Show the distances between the corner as previously restored or reestablished and (1) the corner as restored or reestablished, and (2) to at least 2 of the witness monuments shown on the drawing in (d), above.

See drawing below.

- (f) Was the corner restored through acceptance of (1) an obliterated evidence location, or, (2) a found perpetuated location?

Restored through lost corner proportionate methods.

- (g) Was the corner reestablished through lost corner proportionate methods? If so, show the method, including the directions and distances to other public land survey corners used as evidence or used for proportioning in determining the corner location?



- (i) Gary L. Pisoni
(Type or print name) certify that the corner location shown on this record was determined by me or under my direction and control and that this U.S. Public Land Survey Monument Record is correct and complete to the best of my knowledge and belief.



Signature Gary L. Pisoni Date Jan 12 1990

Survey requested by: Edward Aeger District Ranger Date 1-18-90

Stock No. 26273

DOCUMENT NUMBER
140491

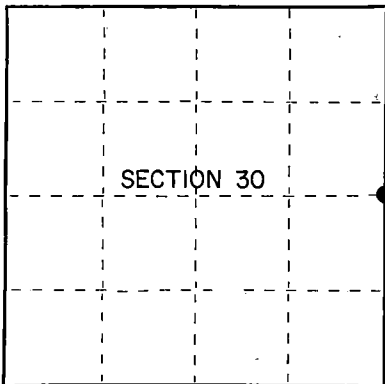
U.S. PUBLIC LAND SURVEY MONUMENT RECORD

Index No. T-5

State of Wisconsin }
County of Forest } ss.

I, Gary L. Pisoni, do hereby
certify that on the 6th day
of July, 1989, I found
evidence of the East Quarter
corner of Section 30
Township 40, North, Range
14 East, Fourth Principal Meridian,
as described hereon; and that from this evidence
I established a new monument and accessories
as described hereon to perpetuate the original
location of this corner.

Resident witnesses:



● = Corner monument restored.

History of original corner establishment:

Original Government Survey in 1865 by William E. Daugherty. North between Sections 29 and 30, 40.00 chains, set Quarter Section post to Sections 29 and 30, from which the following bear;

| | | | |
|---------|-----|---------|----------|
| Hemlock | 12" | N.10°W. | 13 links |
| Birch | 16" | S.42°E. | 15 links |

Description of corner evidence found:

No corner evidence was recovered.

The corner position is restored at proportionate distance and on line between the Northeast and Southeast Section Corners of Section 30.

Description of monument and accessories I established to perpetuate the original location of this corner.

At the corner position, set a 2½ inch diameter aluminum pipe monument, 3 feet long, 33 inches in the ground, with an aluminum cap stamped; T40N, R14E, 1/4, S29, S30, 1989, S-1634. From which the following new blazed and scribed bearing trees bear (all measurements taken to a nail in side of tree):

| | | | |
|-----------------|-----|---------|------------|
| Sugar Maple | 7" | N.02°E. | 55.66 feet |
| Balsam | 8" | N.79°E. | 53.87 feet |
| Red Maple | 11" | S.24°E. | 56.25 feet |
| Red Maple | 7" | N.78°W. | 23.12 feet |
| Steel sign post | | N.31°W. | 0.7 feet |

Dated at Iron River, MI, Wis, this 2nd day of November, 1989.

Signature Gary L. Pisoni Title Land Surveyor Registration No. S-1634
(County Surveyor, Registered Land Surveyor, or other duly authorized official)

Office of Register of Deeds, County of Forest, I hereby certify that the within instrument was filed in this office for record on the 22nd day of September, 1990, at 10:45 o'clock A.M.

(Register of Deeds)

By [Signature] Deputy

44014302000


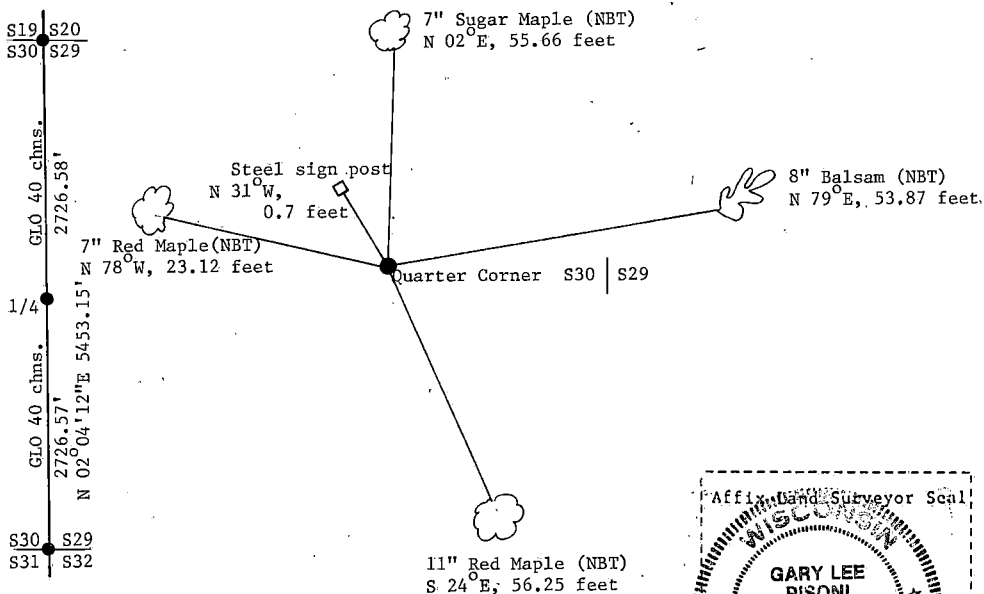
- (e) Describe any material discrepancy between the location of the corner as restored or reestablished and the location of that corner as previously restored or reestablished by distance and direction. Show the discrepancy on the plan view drawing under (d), above. Show the distances between the corner as previously restored or reestablished and (1) the corner as restored or reestablished, and (2) to at least 2 of the witness monuments shown on the drawing in (d), above.

See drawing below.

- (f) Was the corner restored through acceptance of (1) an obliterated evidence location, or, (2) a found perpetuated location?

Restored through lost corner proportionate methods.

- (g&h) Was the corner reestablished through lost corner proportionate methods? If so, show the method, including the directions and distances to other public land survey corners used as evidence or used for proportioning in determining the corner location?



- (i) I, Gary L. Pisoni (type or print name) certify that the corner location shown on this record was determined by me or under my direction and control and that this U.S. Public Land Survey Monument Record is correct and complete to the best of my knowledge and belief.

Signature Gary L. Pisoni Date Jan 12 1990

Survey requested by: Edward Anderson District Ranger Date 9-18-90

CERTIFIED LAND CORNER RESTORATION

State of Wisconsin

County of Forest

ss.

I Jean F. Resvick, do hereby certify that on the 7th day of March, 1974, I found evidence of the west quarter corner of Section 25, Township 40 North, Range 14 East, Fourth Principal Meridian, as described hereon; and that from this evidence I established a new monument and accessories as described hereon to perpetuate the original location of this corner:

Description of original monument and accessories and subsequent restorations:

Surveyed in 1865 by W. E. Daugherty
 Dependent Resurvey, 1944 through 1950 by H. B. Crawford
 Set concrete monument, 3 feet long, 5 inches diameter, 27 inches in ground with brass cap marked 1/4, S26, S25, 1945
 Spruce, 4, N44°45'E, 51½ lks
 Spruce, 4, N40°W, 27½ lks
 Tamarack post alongside of monument.

Description of corner evidence found:

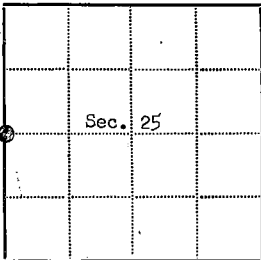
Monument as described
 Spruce stump, N45°E, 51.5 lks
 Spruce stump, N40°W, 27.5 lks

Description of ~~monument and~~ accessories I established to perpetuate the location of this corner:

Blazed and scribed the following new bearing trees.
 Spruce 3, N55E, 20.65 feet
 Spruce 4, West, 20.10 feet
 Set steel sign post alongside NE side of monument



44014262000



● = Corner monument restored

□ =

Resident witnesses.....

Dated at Rhinelander Wisconsin, this 20 day of March, 1975.

Signature Jean F. Resvick Title Land Surveyor
 (County Surveyor, Registered Land Surveyor, or other duly authorized official)

Surveyors Registration No. S-802 Document Number 106886

Office of Register of Deeds County of Forest

I hereby certify that the within instrument was filed in this office for record on the 31st day of March, 1975, and was filed in Book No. T-21 Page No. T-21 of County Records.

Signature Eugene Stutzman Title Register of Deeds

Township 40 North, Range 14 East, Section 25, Index No. T-21, Page No. T-21

CERTIFIED LAND CORNER RESTORATION

State of Wisconsin

County of Forest

ss.

I Jean F. Resvick, do hereby certify that on the 2nd day of October, 1974, I found evidence of the Witness Point corner of Section 25 and 26 Township 40 North, Range 14 East, Fourth Principal Meridian, as described hereon; and that from this evidence I established a new monument and accessories as described hereon to perpetuate the original location of this corner:

Description of original monument and accessories and subsequent restorations:


Dependent Resurvey of 1945 by H. B. Crawford
 N0°31'W between Section 25 and 26 and over lake to north shore of Big Wapoose Lake. Set iron post, 3 feet long, 2 inches diameter, 28 inches in ground for a witness point with brass cap marked: WP, S26, S25, 1945.
 Cedar 4, bears N44°15'E, 48.5 lks
 Tamarack 4, bears N3°45'W, 38 lks

Description of corner evidence found:

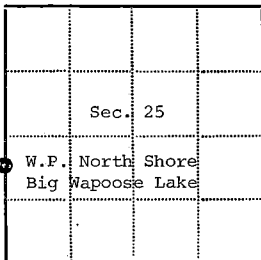
Monument found as described above.
 Cedar, stump scribed, N44E, 48.5 lks
 Tamarack, stump scribed, N4W, 38 lks

Description of monument and accessories I established to perpetuate the location of this corner:

Blazed and scribed new bearing tree
 Spruce 5, bears N23E, 7.70 feet
 Set steel sign post on west side of monument.



44°14'26'15''



● = Corner monument restored

□ =

Resident witnesses.....

Dated at Rhineland Wisconsin, this 20 day of March 19 75.

Signature Jean F. Resvick Title Land Surveyor
 (County Surveyor, Registered Land Surveyor, or other duly authorized official)

Surveyors Registration No. S-802 Document Number 106887

Office of Register of Deeds County of Forest

I hereby certify that the within instrument was filed in this office for record on the 31st day of March 19 75, and was filed in Book No. Corner Page No. T, U-21 of County Records.

Signature Jean F. Resvick Title Register of Deeds

Township 40 North, Range 14 East, Section 25, Index No. T, U-21, Page No. 106887

T U 21

CERTIFIED LAND CORNER RESTORATION

State of Wisconsin

County of Forest

ss.

I, Jean F. Resvick, do hereby certify that on the 2nd day of October, 19 74, I found evidence of the Witness Point corner of Sections 25 and 26 Township 40 North, Range 14 East, Fourth Principal Meridian, as described hereon; and that from this evidence I established a new monument and accessories as described hereon to perpetuate the original location of this corner:

Description of original monument and accessories and subsequent restorations:


Dependent Resurvey of 1945 by H. B. Crawford
 N0°31'1"W between Sections 25 and 26 21.18 chains intersect
 South shore of Big Wapoose Lake. Set iron post, 3 feet long, 2 inches diameter, 28 inches in ground, for witness point, with brass cap marked: WP, S26, S25, 1945
 Cedar 4, S83°15'E, 18 lks
 Yellow Birch 6, S3W, 42 lks

Description of corner evidence found:

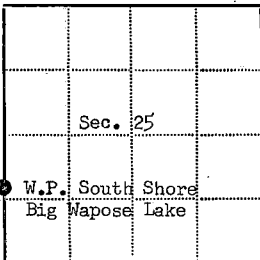
Monument as described
 Cedar stump, scribed, S83E, 17 lks
 Yellow birch stump, scribed, S3W, 42 lks

Description of ~~monument and~~ accessories I established to perpetuate the location of this corner:

Blazed and scribed the following new bearing trees:
 Spruce 3, S70E, 14.57 feet
 Tamarack 2, N11E, 25.83 feet
 Set steel sign post just west of monument



44014261200



- ☒ - Corner monument restored
☐ -

Resident witnesses.....

Dated at Rhinelander Wisconsin, this 20 day of March 1975.....

Signature Jean F. Resvick Title Land Surveyor
 (County Surveyor, Registered Land Surveyor, or other duly authorized official)

Surveyors Registration No. S-802 Document Number 1063888

Office of Register of Deeds County of Forest

I hereby certify that the within instrument was filed in this office for record on the 31st day of March 19 75, and was filed in Book No. Corner Page No. T, U-21 of County Records.

Signature Eugene Stagny Title Register of Deeds

Township 40 North, Range 14 East, Section 25, Index No. T, U-21, Page No. 1027

U.S. PUBLIC LAND SURVEY MONUMENT RECORD

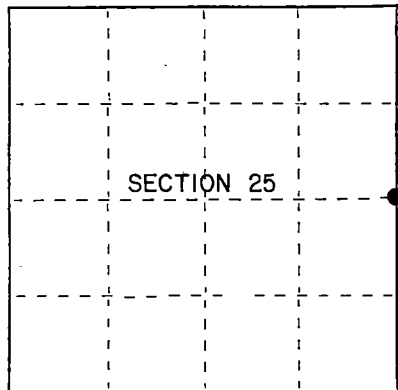
Index No. T-25

State of Wisconsin }
County of Forest } ss.

I Gary L. Pisoni, do hereby
certify that on the 29th day
of December, 19 89, I found
evidence of the East quarter
corner of Section 25
Township 40, North, Range
14 East, Fourth Principal Meridian,
as described hereon; and that from this evidence
I established a new monument and accessories
as described hereon to perpetuate the original
location of this corner.

Resident witnesses:

.....
.....
.....



● = Corner monument restored.

History of original corner establishment:

Dependent resurvey in 1945 by Hugh B. Crawford; N 0°38'E between Sections 25 and 30, 39.72 chains, corner determined from the remains of original bearing trees, at the corner position set an iron post 3' long, 2" in diameter, 27" in the ground with brass cap marked: T40N, R14E, R15E, 1/4, S-25, S-30, 1945, from which the following bear:

| | | | |
|---------|-----|----------|----------|
| Elm | 12" | N 57½° E | 42 links |
| Hemlock | 16" | West | 57 links |

Description of corner evidence found:

Found monument as described above, 1945 bearing trees are all missing.

Description of monument and accessories I established to perpetuate the original location of this corner.

Blazed and scribed the following new bearing trees: (measurement taken to a nail inside of tree).

| | | | |
|-----------------|----|---------|------------|
| Ash | 9" | N 07° W | 27.41 feet |
| Ash | 8" | N 55° E | 6.98 feet |
| Ash | 8" | S 54° W | 10.88 feet |
| Steel sign post | | N 61° W | 0.9 feet |

Dated at Iron River, MI, this 30th day of December, 19 89.

Signature Gary L. Pisoni Title Land Surveyor Registration No. S-1634
(County Surveyor, Registered Land Surveyor, or other duly authorized official)

Office of Register of Deeds, County of Forest, I hereby certify that the within instrument was filed in this office for record on the 29th day of September, 19 90 at 10:45 o'clock A. M.

(Register of Deeds)

By Clark Chittie Deputy

44014252000

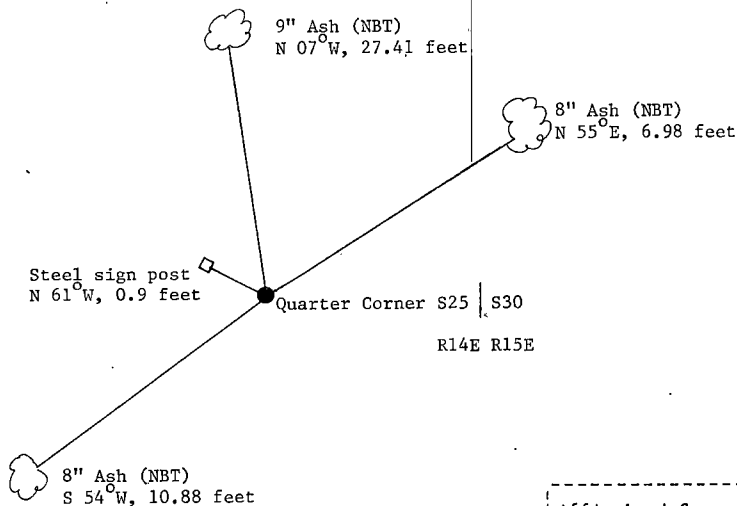
- (u) Describe any material discrepancy between the location of the corner as restored or reestablished and the location of that corner as previously restored or reestablished by distance and direction. Show the discrepancy on the plan view drawing under (d), above. Show the distances between the corner as previously restored or reestablished and (1) the corner as restored or reestablished, and (2) to at least 2 of the witness monuments shown on the drawing in (d), above.

See drawing below


- (r) Was the corner restored through acceptance of (1) an obliterated evidence location, or, (2) a found perpetuated location?

Restored through acceptance of a found perpetuated location.

- (gkh) Was the corner reestablished through lost corner proportionate methods? If so, show the method, including the directions and distances to other public land survey corners used as evidence or used for proportioning in determining the corner location?



Affix Land Surveyor Seal



- (i) I, Gary L. Pisoni
[type or print name] certify that the corner location shown on this record was determined by me or under my direction and control and that this U.S. Public Land Survey Monument Record is correct and complete to the best of my knowledge and belief.

Signature

Date

Survey requested by;

District Ranger

Date

CERTIFIED LAND CORNER RESTORATION

State of Wisconsin

County of Forest

} ss.

I Jean F. Resvick, do hereby certify that on the 26 day of September, 1979, I found evidence of the Northwest Section corner of Section 31 Township 40 North, Range 14 East, Fourth Principal Meridian, as described hereon; and that from this evidence I established a new monument and accessories as described hereon to perpetuate the original location of this corner:

Description of original monument and accessories and subsequent restorations:

Surveyed in 1858 by Alfred Millard
80.0 chains north between sections 31 & 36, Set post
Yellow Birch 12, N80E, 27 lks.
Lynn 12, N45W, 24 lks.
Yellow Birch 12, S88W, 20 lks.
Hemlock 18, S8E, 35 lks.

Description of corner evidence found:

2 inch iron pipe
Yellow birch snag bears S88W, 20 lks. with blazes, heart of tree rotted out.

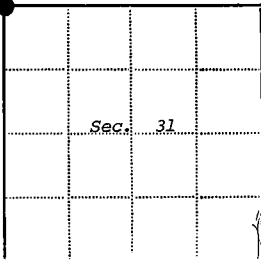
Description of monument and accessories I established to perpetuate the location of this corner:

Set 2 inch inside diameter galvanized iron pipe, 3 feet long, filled with concrete with brass cap stamped: T40N, R13E, R14E, S25, S30, S36, S31, 1979, S-802 at N88E, 13.20 feet from yellow birch bearing tree snag.

Blazed and scribed the following new bearing trees:

Sugar 8, N48E, 48.45 feet
Sugar 8, S49E, 48.84 feet
Black Ash 8, S43W, 37.63 feet
Red maple 7, N51W, 23.65 feet

Set iron pipe found 0.5 feet west of monument
Set steel sign post 0.5 feet northwest of monument



● - Corner monument restored

□ -

Resident witnesses.....

Dated at Rhineland Wisconsin, this 1 day of October, 1979.

Signature Jean F. Resvick Title Land Surveyor
(County Surveyor, Registered Land Surveyor, or other duly authorized official)

Surveyors Registration No. S-802 DOCUMENT NO. 118085

Office of Register of Deeds County of Forest
I hereby certify that the within instrument was filed in this office for record on the 9th day of June, 1980, and was filed in Book No. 118085 Page No. 1 of County Records.

Signature Sharon Mueller Title Deputy

Township 40 North, Range 14 East, Section 31, Index No. V-1, Page No. 1



U.S. PUBLIC LAND SURVEY MONUMENT RECORD

Index No. 4-2

State of Wisconsin

County of Forest } ss.

History of original corner establishment:

NONE

I, William B. Cochran, do hereby
 certify that on the 9th day
 of July, 1981, I found
~~evidence of the~~ established the West 1/16
 corner ~~of~~ between Sections 30 and 31,
 Township 40, North, Range
14 East, Fourth Principal Meridian,
 as described hereon; and that from this evidence
 I established a new monument and accessories
 as described hereon to perpetuate the original
 location of this corner.

Description of corner evidence found:

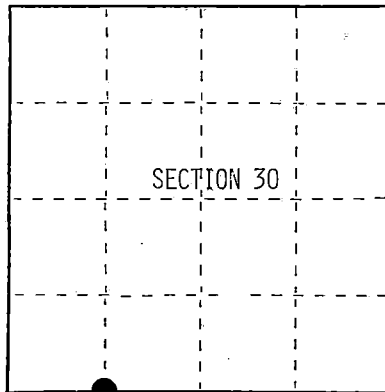
NONE

Resident witnesses:

Description of monument and accessories I established to perpetuate the original location of this corner.

I established the corner position at proportionate distance and on line between
 the Southwest Section Corner and the South Quarter Corner. At the corner position,
 set a 2½ inch diameter aluminum pipe monument, 30 inches long, with an aluminum
 cap stamped; T40N, R14E, W1/16, S30, S31, 1981. From which the following bear;

| | | | |
|-----------------|-----|-------|------------|
| Spruce | 24" | S24°E | 41.77 feet |
| Cherry | 11" | S56°W | 31.02 feet |
| Steel Sign Post | | South | 0.50 feet |



● = Corner monument restored.

Dated at Hiles, Wis., this 15th day of February, 19 90Signature William B. Cochran Title Land Surveyor Registration No. S-1107
 (County Surveyor, Registered Land Surveyor, or other duly authorized official)Office of Register of Deeds, County of Forest, I hereby certify that the within
 instrument was filed in this office for record on the 20th day of September, 19 90
 at 10:45 o'clock A M.

(Register of Deeds)

By Shelby Chitt Deputy

4404300030

(e) Describe any material discrepancy between the location of the corner as restored or reestablished and the location of that corner as previously restored or reestablished by distance and direction. Show the discrepancy on the plan view drawing under (d), above. Show the distances between the corner as previously restored or reestablished and (1) the corner as restored or reestablished, and (2) to at least 2 of the witness monuments shown on the drawing in (d), above.

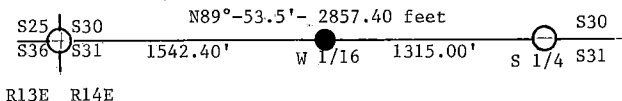
NONE

(f) Was the corner restored through acceptance of (1) an obliterated evidence location, or, (2) a found perpetuated location?

N/A


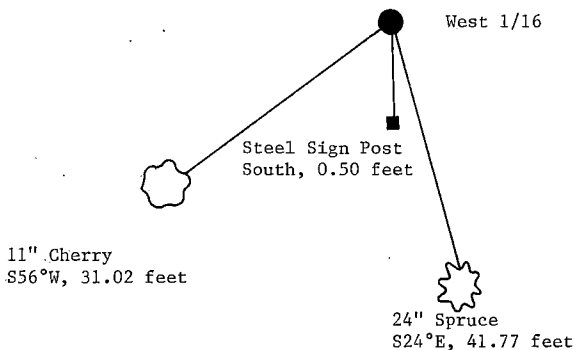
(g&h) Was the corner reestablished through lost corner proportionate methods? If so, show the method, including the directions and distances to other public land survey corners used as evidence or used for proportioning in determining the corner location?

Original 1865 measurement- 83.46 chains



Bearings are referenced to solar observations.

○ Corners previously monumented and recorded



(i) I, William B. Cochran
(Type or print name) certify that the corner location shown on this record was determined by me or under my direction and control and that this U.S. Public Land Survey Monument Record is correct and complete to the best of my knowledge and belief.

William B. Cochran Feb. 20, 1990
Signature Date

Survey requested by: Edward A. Gager 9-18-90
District Ranger Date

U.S. PUBLIC LAND SURVEY MONUMENT RECORD

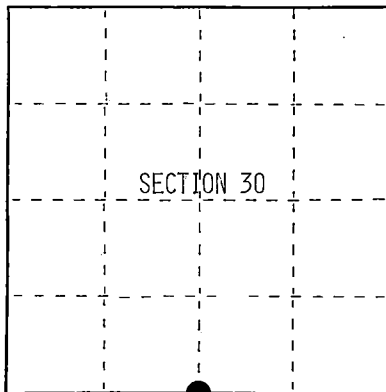
Index No. V-3

State of Wisconsin }
County of Forest } ss.

I, William B. Cochran, do hereby
certify that on the 3rd day
of June, 19 81, I found
evidence of the South Quarter
corner of Section 30
Township 40, North, Range
14 East, Fourth Principal Meridian,
as described hereon; and that from this evidence
I established a new monument and accessories
as described hereon to perpetuate the original
location of this corner.

Resident witnesses:

.....
.....
.....



● = Corner monument restored.

History of original corner establishment:

Original Government Survey in 1865 by William E. Daugherty. East corrected between
Sections 30 and 31, at 43.46 chains, set Quarter Section Post to Sections 30 and 31.
From which the following bear;

| | | | |
|-------|-----|-------|----------|
| Birch | 10" | N18°W | 25 links |
| Fir | 10" | S 1°E | 14 links |

Description of corner evidence found:

Found the Quarter Corner marked by a 1½ inch diameter iron pipe, 3 feet long,
with a hand forged point. No original evidence of a post or bearing trees were
found. I believe the pipe has been in place for over 50 years. Similar iron pipe
were found at the Section Corner to the West, the Quarter Corner between Sections
31 and 36, and the Southwest Township Corner. These pipes agreed with original
bearing tree evidence found at these locations. Based on this evidence, I accept
the iron pipe as the best available evidence for restoring the Quarter Corner.

Description of monument and accessories I established to perpetuate the original location of this corner.

I replaced the iron pipe with a 2½ inch diameter aluminum pipe monument, 30 inches
long, with an aluminum cap stamped; T40N R14E, 1/4, S30, S31, 1981. From which the
following new blazed and scribed bearing trees bear;

| | | | |
|-----------------|-----|-------|------------|
| Spruce | 22" | S62°E | 44.85 feet |
| Maple | 10" | S12°W | 72.82 feet |
| Steel Sign Post | | SE | 0.50 feet |

Dated at Hiles, Wis., this 15th day of February, 19 90

Signature William B. Cochran Title Land Surveyor Registration No. S-1107
(County Surveyor, Registered Land Surveyor, or other duly authorized official)

Office of Register of Deeds, County of Forest I hereby certify that the within
instrument was filed in this office for record on the 20th day of September, 19 90
at 10:45 o'clock A M.

(Register of Deeds)

By Shad Chittlo Deputy


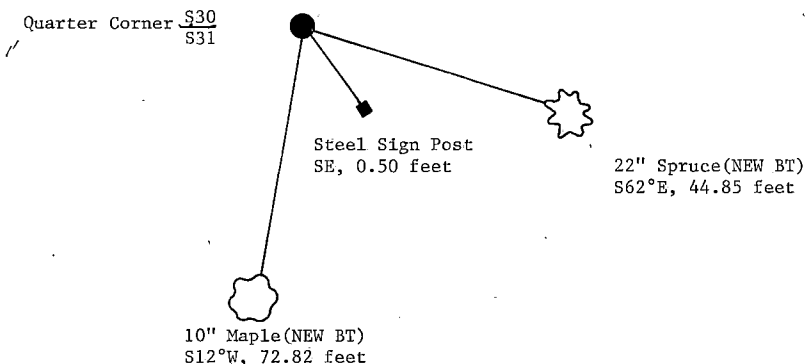
(e) Describe any material discrepancy between the location of the corner as restored or reestablished and the location of that corner as previously restored or reestablished by distance and direction. Show the discrepancy on the plan view drawing under (d), above. Show the distances between the corner as previously restored or reestablished and (1) the corner as restored or reestablished, and (2) to at least 2 of the witness monuments shown on the drawing in (d), above.

See drawing below.

(f) Was the corner restored through acceptance of (1) an obliterated evidence location, or, (2) a found perpetuated location?

Restored from accepted evidence.

(g&h) Was the corner reestablished through lost corner proportionate methods? If so, show the method, including the directions and distances to other public land survey corners used as evidence or used for proportioning in determining the corner location?



(i) I, William B. Cochrane
(type or print name) certify that the corner location shown on this record was determined by me or under my direction and control and that this U.S. Public Land Survey Monument Record is correct and complete to the best of my knowledge and belief.

William B. Cochrane
Signature

Feb 20, 1990
Date

Survey requested by: Edward Cooper
District Ranger

9-18-78
Date

Stock No. 26273

DOCUMENT NUMBER

140495

U.S. PUBLIC LAND SURVEY MONUMENT RECORD

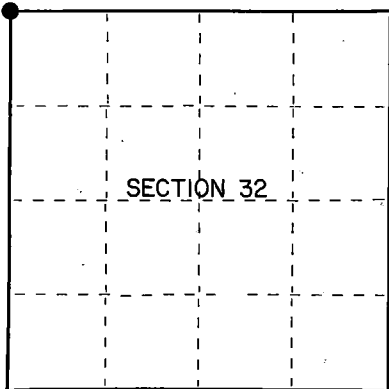
Index No. V-5

State of Wisconsin }
County of Forest } ss.

I, Gary L. Pisoni, do hereby
certify that on the 6th day
of July, 19 89, I found
evidence of the Northwest Section
corner of Section 32
Township 40 North, Range
14 East, Fourth Principal Meridian,
as described hereon; and that from this evidence
I established a new monument and accessories
as described hereon to perpetuate the original
location of this corner.

Resident witnesses:

.....
.....
.....



● = Corner monument restored.

History of original corner establishment:

Original Government Survey in 1865 by William E. Daugherty. North between Sections
31 and 32, 80.00 chains, set Section Corner post to Sections 29, 30, 31 and 32, from
which the following bear;

| | | | |
|---------|-----|---------|----------|
| Sugar | 16" | S.48°E. | 31 links |
| Hemlock | 12" | N.11°W. | 42 links |

Description of corner evidence found:

Found a bent iron pipe along West edge of a logging road.

I accept the iron pipe as the best available evidence for restoring the corner
position.

Description of monument and accessories I established to perpetuate the original location of this corner.

In place of iron pipe, set a 2½ inch diameter aluminum pipe monument, 3 feet long,
Flush w/ground, surface, with an aluminum cap stamped; T40N, R14E, S29, S30, S31,
S32, 1989, S-1634. From which the following new blazed and scribed bearing trees
bear (all measurements taken to a nail in side of tree):

| | | | |
|-----------------|-----|---------|------------|
| Sugar Maple | 14" | S.85°W | 64.86 feet |
| Sugar Maple | 10" | S.85°E. | 45.23 feet |
| Sugar Maple | 6" | S.33°E. | 59.27 feet |
| Sugar Maple | 10" | N.22°W. | 38.10 feet |
| Steel Sign Post | | N.47°W. | 1.00 feet |

Dated at Iron River, MI, Wis., this 2nd day of November, 19 89

Signature Gary L. Pisoni Title Land Surveyor Registration No. S-1634
(County Surveyor, Registered Land Surveyor, or other duly authorized official)

Office of Register of Deeds, County of Forest, I hereby certify that the within
instrument was filed in this office for record on the 20th day of September, 19 90
at 2:45 o'clock P.M.

(Register of Deeds)

By Chad Chitko Deputy

4-10-14 30 pppp

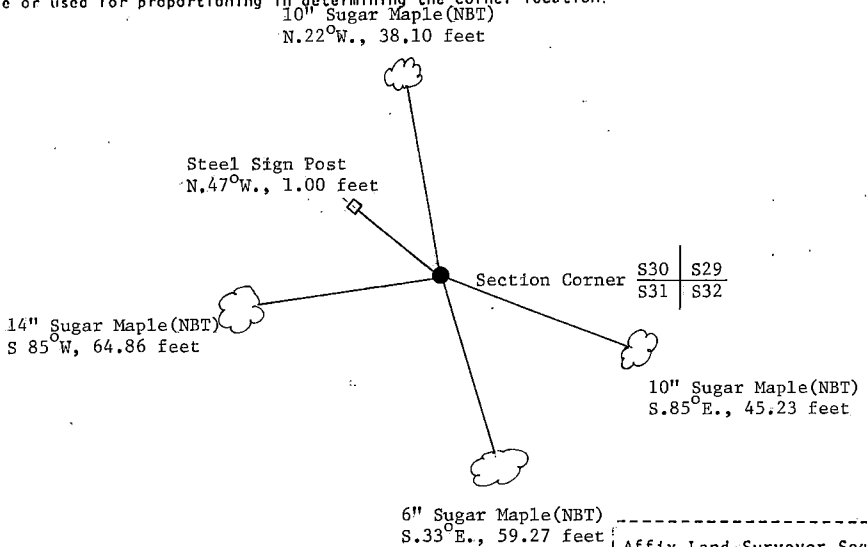
- (e) Describe any material discrepancy between the location of the corner as restored or reestablished and the location of that corner as previously restored or reestablished by distance and direction. Show the discrepancy on the plan view drawing under (d), above. Show the distances between the corner as previously restored or reestablished and (1) the corner as restored or reestablished, and (2) to at least 2 of the witness monuments shown on the drawing in (d), above.

See drawing below.


- (f) Was the corner restored through acceptance of (1) an obliterated evidence location, or, (2) a found perpetuated location?

Restored from accepted evidence.

- (g&h) Was the corner reestablished through lost corner proportionate methods? If so, show the method, including the directions and distances to other public land survey corners used as evidence or used for proportioning in determining the corner location?



- (i) I, Gary L. Pisoni
(type or print name) certify that the corner location shown on this record was determined by me or under my direction and control and that this U.S. Public Land Survey Monument Record is correct and complete to the best of my knowledge and belief.



Signature

Date

Survey requested by;

District Ranger

Date

Stock No. 26273

DOCUMENT NUMBER

140496

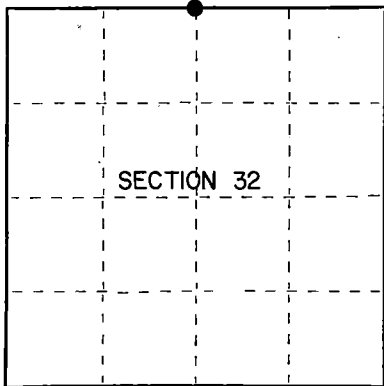
U.S. PUBLIC LAND SURVEY MONUMENT RECORD

Index No. V-7

State of Wisconsin }
County of Forest } ss.

I, Gary L. Pisoni, do hereby
certify that on the 6th day
of July, 1989, I found
evidence of the North Quarter
corner of Section 32
Township 40, North, Range
14 East, Fourth Principal Meridian,
as described hereon; and that from this evidence
I established a new monument and accessories
as described hereon to perpetuate the original
location of this corner.

Resident witnesses:



● = Corner monument restored.

History of original corner establishment:

Original Government Survey in 1865 by William E. Daugherty. West corrected between
Sections 29 and 32; 39.93 chains, set Quarter Section post to Sections 29 and 32,
from which the following bear;

| | | | |
|---------|-----|-----------|----------|
| Hemlock | 14" | S. 18° W. | 35 links |
| Birch | 12" | North | 18 links |

Description of corner evidence found:

No corner evidence was recovered.

The corner position is restored at proportionate distance and on line between the
Northeast and Northwest Section Corners of Section 32.

Description of monument and accessories I established to perpetuate the original location of this corner.

At the corner position, set a 2½ inch diameter aluminum pipe monument, 5 feet long,
52 inches in the ground, with an aluminum cap stamped; T40N, R14E, 1/4, S29, S32,
1989, S-1634. From which the following new blazed and scribed bearing trees bear (all
measurements taken to a nail in side of tree):

| | | | |
|-----------------|----|-----------|------------|
| Spruce | 8" | N. 63° E. | 14.55 feet |
| Spruce | 8" | S. 04° W. | 20.25 feet |
| Balsam | 7" | N. 81° W. | 27.45 feet |
| Spruce | 7" | N. 53° W. | 28.59 feet |
| Steel sign post | | S. 15° E. | 0.80 feet |

Dated at Iron River, MI, this 2nd day of November, 1989.

Signature Gary L. Pisoni Title Land Surveyor Registration No. S-1634
(County Surveyor, Registered Land Surveyor, or other duly authorized official)

Office of Register of Deeds, County of Forest, I hereby certify that the within
instrument was filed in this office for record on the 20th day of September, 1989
at 10:45 o'clock A. M.

(Register of Deeds)

By Deak Chittie Deputy

44014 29000 20

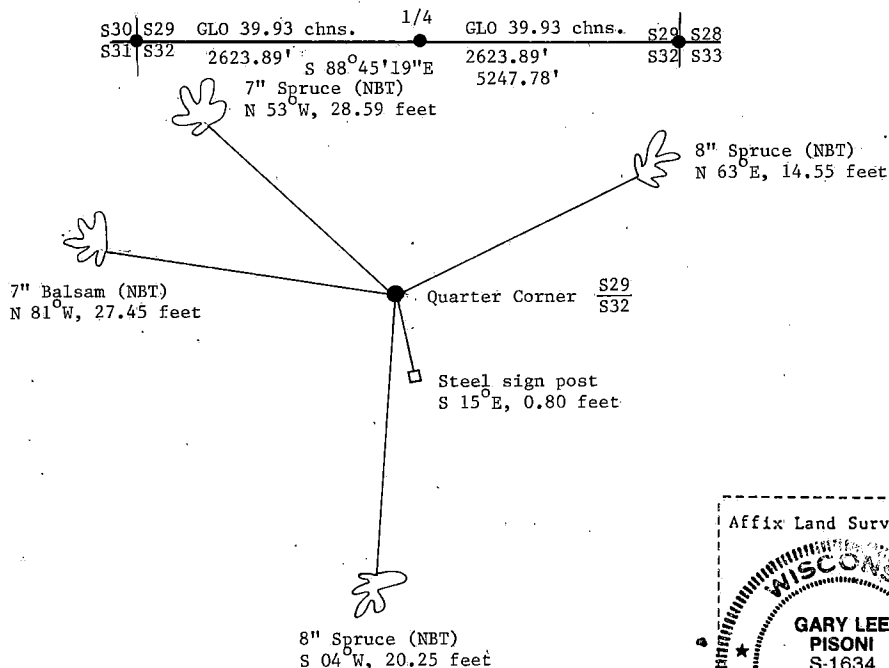
- (e) Describe any material discrepancy between the location of the corner as restored or reestablished and the location of that corner as previously restored or reestablished by distance and direction. Show the discrepancy on the plan view drawing under (d), above. Show the distances between the corner as previously restored or reestablished and (1) the corner as restored or reestablished, and (2) to at least 2 of the witness monuments shown on the drawing in (d), above.

See drawing below.

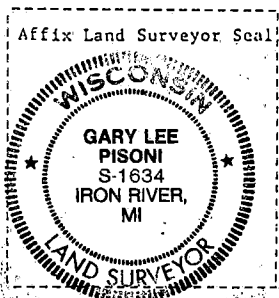
- (f) Was the corner restored through acceptance of (1) an obliterated evidence location, or, (2) a found perpetuated location?

Restored through lost corner proportionate methods.

- (g&h) Was the corner reestablished through lost corner proportionate methods? If so, show the method, including the directions and distances to other public land survey corners used as evidence or used for proportioning in determining the corner location?



- (i) I, Gary L. Pisoni
(type or print name) certify that the corner location shown on this record was determined by me or under my direction and control and that this U.S. Public Land Survey Monument Record is correct and complete to the best of my knowledge and belief.



Signature

Date

Survey requested by;

District Ranger

Date

Stock No. 26273
DOCUMENT NUMBER 134856

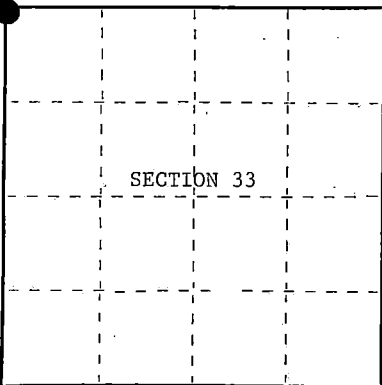
U.S. PUBLIC LAND SURVEY MONUMENT RECORD

Index No. V-9

State of Wisconsin }
County of Forest } ss.

I, William B. Cochran, do hereby
certify that on the 30th day
of June, 1987, I found
evidence of the Northwest Section
corner of Section 33
Township 40, North, Range
14 East, Fourth Principal Meridian,
as described hereon; and that from this evidence
I established a new monument and accessories
as described hereon to perpetuate the original
location of this corner.

Resident witnesses:



○ = Corner monument restored.

History of original corner establishment:

Original Government Survey in 1865 by William E. Daugherty.

Dependent Resurvey in 1925 by Arthur Brown.

Corner restored on June 6th, 1966, by Jean Resvick, a Registered Land Surveyor with the U.S. Forest Service. See Certified Land Corner Restoration Certificate #94238, filed in the Registrar of Deeds Office in the Forest County Courthouse.

Description of corner evidence found:

Found monument as described and in place, from which the following bear;

| | | | |
|----------------------|-----|-------|---|
| Maple | 17" | N84°E | 13.75 feet (note: This bearing is recorded in |
| Maple | 11" | S 8°E | 36.87 feet error on Certificate #94238. |
| Maple | 14" | N31°W | 27.80 feet |
| 4"x4" Wood Sign Post | NE | | 2.00 feet |

Description of monument and accessories I established to perpetuate the original location of this corner.

Blazed and scribed the following new bearing tree;

| | | | |
|---------|-----|-------|------------|
| Hemlock | 14" | S84°W | 71.68 feet |
|---------|-----|-------|------------|

Dated at Hiles, Wis., this 4th day of January, 1988

Signature William B. Cochran Title Land Surveyor Registration No. S-1107
(County Surveyor, Registered Land Surveyor, or other duly authorized official)

Office of Register of Deeds, County of Forest, I hereby certify that the within
instrument was filed in this office for record on the 18th day of March, 1988
at 12:50 o'clock P. M.

Paul Aschenbrenner
(Register of Deeds)

By _____ Deputy

44014290000

- (e) Describe any material discrepancy between the location of the corner as restored or reestablished and the location of that corner as previously restored or reestablished by distance and direction. Show the discrepancy on the plan view drawing under (d), above. Show the distances between the corner as previously restored or reestablished and (1) the corner as restored or reestablished, and (2) to at least 2 of the witness monuments shown on the drawing in (d), above.

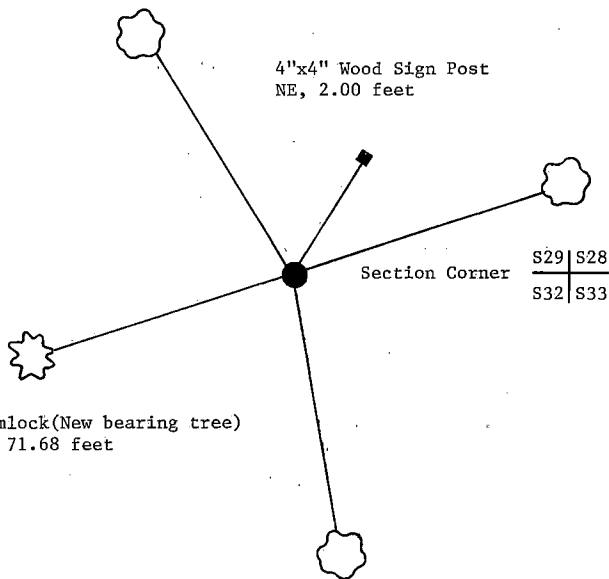
See drawing below.

- (f) Was the corner restored through acceptance of (1) an obliterated evidence location, or, (2) a found perpetuated location?

Restored through acceptance of a found perpetuated location.

- (g&h) Was the corner reestablished through lost corner proportionate methods? If so, show the method, including the directions and distances to other public land survey corners used as evidence or used for proportioning in determining the corner location?

14" Maple
N31°W, 27.80 feet



17" Maple
N84°E, 13.75 feet


14" Hemlock(New bearing tree)
S84°W, 71.68 feet

11" Maple
S 8°E, 36.87 feet

- (i) I, William B. Cochrane (type or print name) certify that the corner location shown on this record was determined by me or under my direction and control and that this U.S. Public Land Survey Monument Record is correct and complete to the best of my knowledge and belief.

William B. Cochrane
Signature

January 4, 1988
Date



Survey requested by: _____
District Ranger Date

CERTIFIED LAND CORNER RESTORATION

State of Wisconsin

County of Forest

ss.

I, Jean F. Resvick, do hereby certify that on the 8th day of June, 1966, I found evidence of the Northeast section corner of Section 32 Township 40 North, Range 14 East, Fourth Principal Meridian, as described hereon; and that from this evidence I established a new monument and accessories as described hereon to perpetuate the original location of this corner:

Description of original monument and accessories and subsequent restorations:

Original survey in 1865.

Dependent resurvey in 1925 by Arthur W. Brown.

Set iron post 3 ft. long, 2 ins., diameter, 28 ins. in ground with brass cap marked:

T40N | R14E

S29 | S28

S32 | S33

1925

from which the following bearing trees bear:

Maple 16 ins., N68° 30'E, 47 lks.

Maple 14 ins., S64° 15'E, 58 lks.

Maple 12 ins., S59°W, 30 lks.

Maple 10 ins., N4° 15'W, 77 lks.

Description of corner evidence found:

Monument found as described above.

Maple stump bears N68° 30'E, 31.0 ft.

Maple stump bears S64° 15'E, 38.3 ft.

Maple 23 ins., bears S59°W, 20.80 ft.

Maple 11 in. snag, bears N4° 15'W, 50.8 ft.

Description of ~~monument~~ accessories I established to perpetuate the original location of this corner:

Blazed and scribed the following new bearing trees:

Maple 11 ins. bears N31°W, 27.80 ft. or 42.12 lks.

Maple 13 ins. bears N50° 30'E, 13.75 ft. or 20.83 lks.

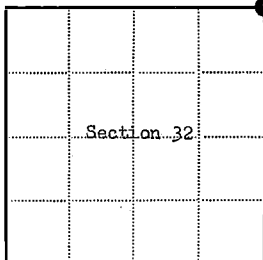
Maple 10 ins. bears S80°E, 36.87 ft. or 55.89 lks.

West to centerline of road 43 ft. or 65 lks.

South to centerline of road 76 ft. or 115 lks.



44014 29 0000



● = Corner monument restored

□ =

Resident witnesses.....

Dated at Rhinelanders, Wisconsin, this 12th day of March 1967.Signature Jean F. Resvick Title Cadastral Surveyor
(County Surveyor, Registered Land Surveyor, or other duly authorized official)Surveyors Registration No. 5-802 DOC. NO. 94238Office of Register of Deeds County of ForestI hereby certify that the within instrument was filed in this office for record on the 27th day of February 1968, and was filed in Book No. 1 Page No. 1 of County Records.Signature Eugene Stetson Title Register of DeedsTownship 40 North, Range 14 East, Section 32, Index No. V-9, Page No. 6

U.S. PUBLIC LAND SURVEY MONUMENT RECORD

Index No. V-11

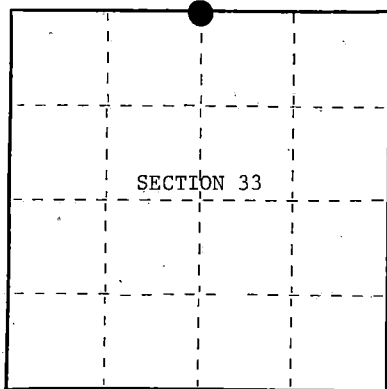
State of Wisconsin

County of Forest } ss.

I, William B. Cochran, do hereby certify that on the 30th day of June, 1987 found evidence of the North Quarter corner of Section 33 Township 40, North, Range 14 East, Fourth Principal Meridian, as described hereon; and that from this evidence I established a new monument and accessories as described hereon to perpetuate the original location of this corner.

Resident witnesses:

.....



○ = Corner monument restored.

History of original corner establishment:

Original Government Survey in 1865 by William E. Daugherty. Dependent Resurvey in 1925 by Arthur Brown. In place of an unmarked 3"x3"x36" Cedar Post, set an iron post 3 feet long, 2 inches in diameter, 28 inches in the ground, with a brass cap marked; T40N, R14E, 1/4, S28, S33, 1925. Blazed and scribed the following bearing trees;

| | | | |
|-------|-----|----------|---------|
| Cedar | 8" | N29°15'W | 27 lks. |
| Cedar | 12" | S40°00'E | 24 lks. |

Description of corner evidence found:

Found monument as described and in place, from which the following bear;

| | | | |
|-----------------|--------------|----------|------------|
| Cedar (Stump) | | S40°00'E | 15.84 feet |
| Cedar (Stump) | Both Scribed | N29°15'W | 17.82 feet |
| Steel Sign Post | | South | 0.50 feet |

Description of monument and accessories I established to perpetuate the original location of this corner.

Blazed and scribed the following new bearing trees;

| | | | |
|--------|----|-------|------------|
| Spruce | 6" | N57°E | 29.64 feet |
| Spruce | 8" | N54°W | 16.49 feet |

Dated at Hiles, Wis., this 4th day of Janaury, 1988Signature William B. Cochran Title Land Surveyor Registration No. S-1107
(County Surveyor, Registered Land Surveyor, or other duly authorized official)Office of Register of Deeds, County of Forest
instrument was filed in this office for record on the 18th day of March, 1988
at 12:50 o'clock P. M.

Paul Aschenbrenner
 (Register of Deeds)

By..... Deputy

4-4014 28 0020

- (e) Describe any material discrepancy between the location of the corner as restored or reestablished and the location of that corner as previously restored or reestablished by distance and direction. Show the discrepancy on the plan view drawing under (d), above. Show the distances between the corner as previously restored or reestablished and (1) the corner as restored or reestablished, and (2) to at least 2 of the witness monuments shown on the drawing in (d), above.

See drawing below.


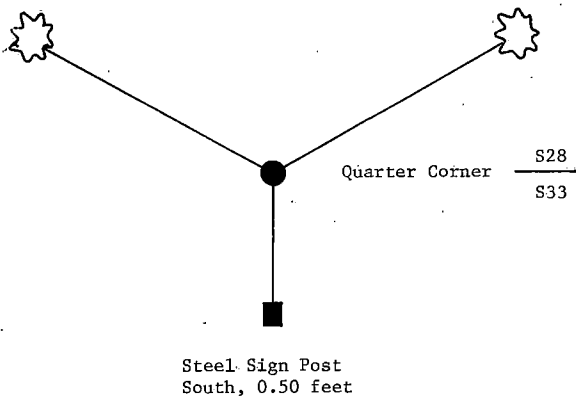
- (f) Was the corner restored through acceptance of (1) an obliterated evidence location, or, (2) a found perpetuated location?

Restored through acceptance of a found perpetuated location.

- (g&h) Was the corner reestablished through lost corner proportionate methods? If so, show the method, including the directions and distances to other public land survey corners used as evidence or used for proportioning in determining the corner location?

8" Spruce (New bearing tree)
N54°W, 16.49 feet

6" Spruce (New bearing tree)
N57°E, 29.64 feet



- (i) I, William B. Cochrane
(Type or print name) certify that the corner location shown on this record was determined by me or under my direction and control and that this U.S. Public Land Survey Monument Record is correct and complete to the best of my knowledge and belief.

William B. Cochrane January 7, 1988
Signature Date

Survey requested by: Edward Penoff 3-7-88
District Ranger Date

Stock No. 26273

DOCUMENT NUMBER 134854

U.S. PUBLIC LAND SURVEY MONUMENT RECORD

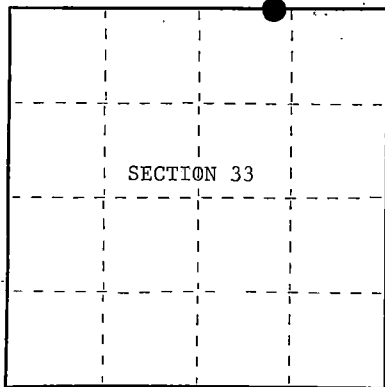
V - 11,12
Index No.

State of Wisconsin }
County of Forest } ss.

I, William B. Cochrane, do hereby certify that on the 1st day of July, 1987, I found evidence of the MC. on the West Shore of corner of Main Line Lake Bet. Secs. Township 28 and 33, North, Range T40N R14E, Fourth Principal Meridian, as described hereon; and that from this evidence I established a new monument and accessories as described hereon to perpetuate the original location of this corner.

Resident witnesses:

.....
.....
.....



○ = Corner monument restored.

History of original corner establishment:

Original Government Survey in 1865 by William E. Daugherty.

Dependent Resurvey in 1925 by Arthur Brown. From the stumps of original bearing trees, set an iron post, 3 feet long, 2 inches in diameter, 28 inches in the ground, with a brass cap marked; T40N, R14E, MC, S28, S33, 1925. Blazed and scribed the following new bearing trees;

| | | | |
|---------|----|-------|---------|
| W. Pine | 7" | N77°W | 8 lks. |
| W. Pine | 7" | S 5°E | 16 lks. |

Description of corner evidence found:

Found monument as described and in place, from which the following bear;

| | | |
|-------------------------|-------|------------|
| W. Pine (Snag w/Scribe) | S 5°E | 10.56 feet |
| W. Pine (Stump) | N77°W | 5.28 feet |

Description of monument and accessories I established to perpetuate the original location of this corner.

No bearing trees available.

Set a Steel Sign Post West 1.00 feet

Dated at Hiles, Wis., this 4th day of January, 1988

Signature William B. Cochrane Title Land Surveyor Registration No. S-1107
(County Surveyor, Registered Land Surveyor, or other duly authorized official)

Office of Register of Deeds, County of Forest, I hereby certify that the within instrument was filed in this office for record on the 18th day of March, 1988 at 12:50 clock P. M.

Paul Aschenbrenner
(Register of Deeds)

By _____ Deputy

44614 280012

- (e) Describe any material discrepancy between the location of the corner as restored or reestablished and the location of that corner as previously restored or reestablished by distance and direction. Show the discrepancy on the plan view drawing under (d), above. Show the distances between the corner as previously restored or reestablished and (1) the corner as restored or reestablished, and (2) to at least 2 of the witness monuments shown on the drawing in (d), above.

See drawing below.

- (f) Was the corner restored through acceptance of (1) an obliterated evidence location, or, (2) a found perpetuated location?

Restored through acceptance of a found perpetuated location.

- (g&h) Was the corner reestablished through lost corner proportionate methods? If so, show the method, including the directions and distances to other public land survey corners used as evidence or used for proportioning in determining the corner location?

W. Pine (Stump)
N77°W, 5.28 feet
1925 BT



Steel Sign Post
West, 1.00 feet




Meander Corner

S28

S33



W. Pine (Snag)
S 5°E, 10.56 feet
1925 BT



- (i) I, William B. Cochrane
(type or print name) certify that the corner location shown on this record was determined by me or under my direction and control and that this U.S. Public Land Survey Monument Record is correct and complete to the best of my knowledge and belief.

William B. Cochrane
Signature

Jan. 12, 1988
Date

Survey requested by:

Edward A. [Signature]
District Ranger

3-8-88
Date

Stock No. 26273

DOCUMENT NUMBER 134855

U.S. PUBLIC LAND SURVEY MONUMENT RECORD

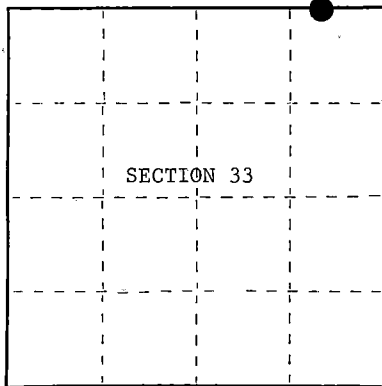
V - 12,13
Index No.

State of Wisconsin }
County of Forest } ss.

I, William B. Cochran, do hereby certify that on the 1st day of July, 1987, I found evidence of the MC on East Shore of Main Line Lake Bet. Secs. 28 Township and 33 North, Range T40N, R14E, Fourth Principal Meridian, as described hereon; and that from this evidence I established a new monument and accessories as described hereon to perpetuate the original location of this corner.

Resident witnesses:

.....
.....
.....



○ = Corner monument restored.

History of original corner establishment:

Original Government Survey in 1865 by William E. Daugherty. Dependent Resurvey in 1925 by Arthur Brown. At proportionate distance, set an iron post, 3 feet long, 2 inches in diameter, 28 inches in the ground, with a brass cap marked; T40N, R14E, MC, S28, S33, 1925. Blazed and scribed the following new bearing trees;

| | | | |
|---------|----|----------|---------|
| W. Pine | 5" | N76°00'E | 22 lks. |
| W. Pine | 6" | S54°45'E | 37 lks. |

Description of corner evidence found:

Found the monument as described, 6 inches below the surface of MainLine Lake, from which the following bear;

| | | |
|-------------------------|----------|------------|
| W. Pine (Snag w/scribe) | N76°00'E | 14.52 feet |
|-------------------------|----------|------------|

Description of monument and accessories I established to perpetuate the original location of this corner.

No bearing trees available.

| | | |
|-----------------------|------|-----------|
| Set a Steel Sign Post | East | 8.00 feet |
|-----------------------|------|-----------|

Dated at Hiles, Wis., this 4th day of January, 1988

Signature William B. Cochran Title Land Surveyor Registration No. S-1107
(County Surveyor, Registered Land Surveyor, or other duly authorized official)

Office of Register of Deeds, County of Forest, I hereby certify that the within instrument was filed in this office for record on the 18th day of March, 1988 at 12:50 o'clock P. M.

Paul Aschenbrenner
(Register of Deeds)

By Deputy

4-4014280008

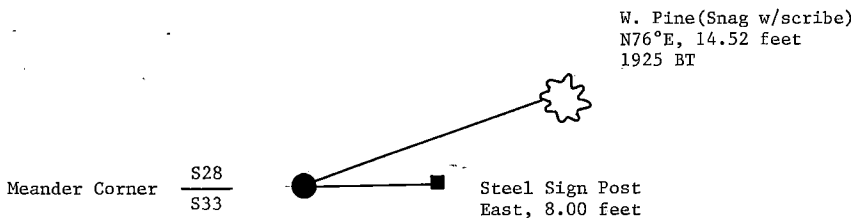
- (e) Describe any material discrepancy between the location of the corner as restored or reestablished and the location of that corner as previously restored or reestablished by distance and direction. Show the discrepancy on the plan view drawing under (d), above. Show the distances between the corner as previously restored or reestablished and (1) the corner as restored or reestablished, and (2) to at least 2 of the witness monuments shown on the drawing in (d), above.

See drawing below.

- (f) Was the corner restored through acceptance of (1) an obliterated evidence location, or, (2) a found perpetuated location?

Restored through acceptance of a found perpetuated location.


- (g&h) Was the corner reestablished through lost corner proportionate methods? If so, show the method, including the directions and distances to other public land survey corners used as evidence or used for proportioning in determining the corner location?



- (i) I, William B. Cochrane
[type or print name] certify that the corner location shown on this record was determined by me or under my direction and control and that this U.S. Public Land Survey Monument Record is correct and complete to the best of my knowledge and belief.

William B. Cochrane Jan. 12, 1988
Signature Date

Survey requested by: Edward J. Anger 3-8-88
District Ranger Date



U.S. PUBLIC LAND SURVEY MONUMENT RECORD

Index No. V-13

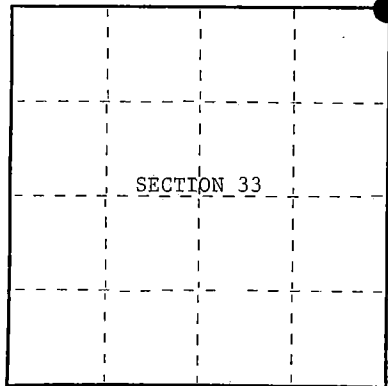
State of Wisconsin

County of Forest } ss.

I, William B. Cochrane, do hereby certify that on the 30th day of June, 1987, I found evidence of the Northeast Section corner of Section 33 Township 40, North, Range 14 East, Fourth Principal Meridian, as described hereon; and that from this evidence I established a new monument and accessories as described hereon to perpetuate the original location of this corner.

Resident witnesses:

.....



○ = Corner monument restored.

History of original corner establishment:

Original Government Survey in 1865 by William E. Daugherty. Dependent Resurvey in 1925 by Arthur Brown. In place of a scribed Cedar Post, set an iron post, 3 feet long, 2 inches in diameter, 28 inches in the ground, with a brass cap mkd; T40N, R14E, S27, S28, S33, S34, 1925. Blazed and scribed the following bearing trees;

| | | | |
|----------|----|----------|---------|
| Ash | 5" | N56°15'E | 32 lks. |
| Y. Birch | 5" | S54°15'E | 35 lks. |
| Poplar | 6" | S38°00'W | 28 lks. |
| Poplar | 9" | N80°00'W | 50 lks. |

Description of corner evidence found:

Found monument as described and in place. No bearing tree evidence was recovered. Found Steel Sign Post, Southeast, 1.30 feet from the monument.

Description of monument and accessories I established to perpetuate the original location of this corner.

Blazed and scribed the following new bearing trees;

| | | | |
|----------|-----|-------|------------|
| W. Birch | 8" | N63°E | 14.43 feet |
| Aspen | 6" | S20°E | 13.35 feet |
| Y. Birch | 13" | S28°W | 15.38 feet |
| W. Birch | 8" | N10°W | 20.83 feet |

Dated at Hiles, Wis., this 4th day of January, 1988Signature William B. Cochrane Title Land Surveyor Registration No. S-1107
(County Surveyor, Registered Land Surveyor, or other duly authorized official)Office of Register of Deeds, County of Forest, I hereby certify that the within instrument was filed in this office for record on the 18th day of March, 1988 at 12:50 o'clock P. M.

Paul Aschenbrenner
 (Register of Deeds)

By..... Deputy

Stock No. 26273

DOCUMENT NUMBER 134858

44814 28.0000

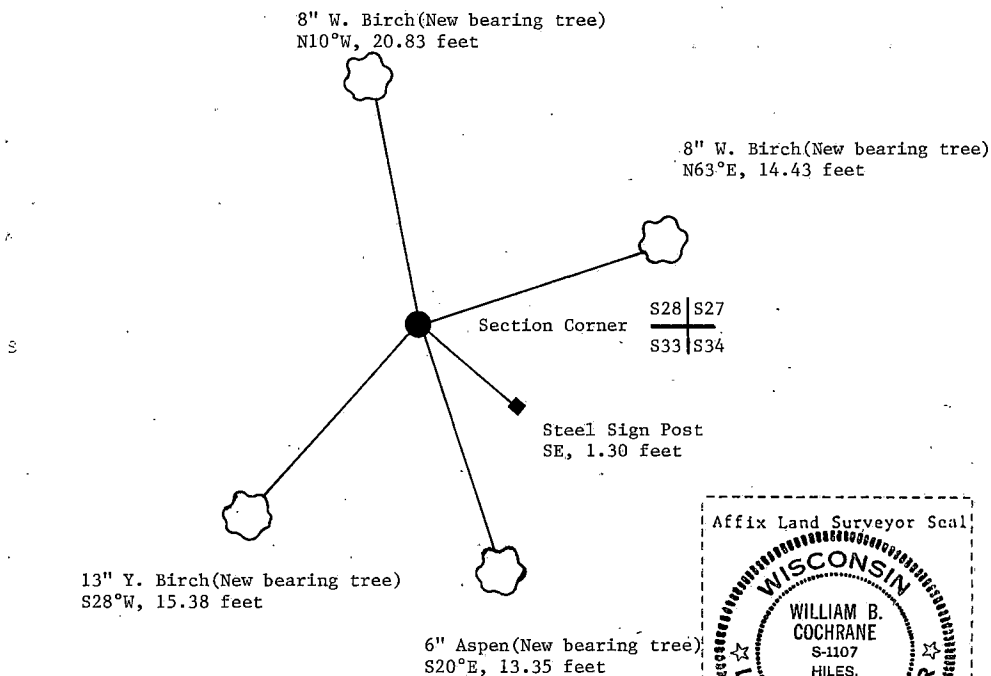
- (e) Describe any material discrepancy between the location of the corner as restored or reestablished and the location of that corner as previously restored or reestablished by distance and direction. Show the discrepancy on the plan view drawing under (d), above. Show the distances between the corner as previously restored or reestablished and (1) the corner as restored or reestablished, and (2) to at least 2 of the witness monuments shown on the drawing in (d), above.

See drawing below.

- (f) Was the corner restored through acceptance of (1) an obliterated evidence location, or, (2) a found perpetuated location?

Restored through acceptance of a found perpetuated location.

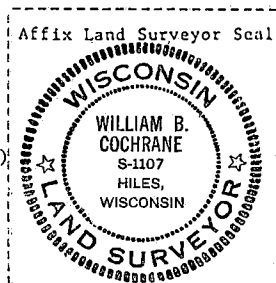
- (g&h) Was the corner reestablished through lost corner proportionate methods? If so, show the method, including the directions and distances to other public land survey corners used as evidence or used for proportioning in determining the corner location?



- (i) William B. Cochrane
(type or print name) certify that the corner location shown on this record was determined by me or under my direction and control and that this U.S. Public Land Survey Monument Record is correct and complete to the best of my knowledge and belief.

William B. Cochrane
Signature

January 4, 1988
Date



Survey requested by; _____
District Ranger Date

CERTIFIED LAND CORNER RESTORATION

State of Wisconsin

County of Forest

ss.

I, Jean F. Resvick, do hereby certify that on the 8th day of June, 1966, I found evidence of the Northeast section corner of Section 34 Township 40 North, Range 14 East, Fourth Principal Meridian, as described hereon; and that from this evidence I established a new monument and accessories as described hereon to perpetuate the original location of this corner:

Description of original monument and accessories and subsequent restorations:

Original survey in 1865.

Dependent resurvey in 1950 by Hugh B. Crawford.

Set iron post, 30 ins. long, 2½ ins. diameter, 24 ins., in ground with brass cap marked:

THON R14E

S27 S26

S34 S35

1950

from which the following bear:

White pine 10 ins., N10° 45'E, 80 lks.

Spruce 10 ins., S31° 30'E, 114½ lks.

Maple 14 ins., S84° 45'W, 75½ lks.

White pine 12 ins., N27° 30'W, 150 lks.

Description of corner evidence found:

Monument found as described above.

White pine 17 ins., N13° 30'E, 53 ft.

Spruce 19 in. stump, S28° 30'E, 75.20 ft.

Maple 19 ins., S87° 15'W, 49.90 ft.

White pine 20 ins., N25°W, 99.20 ft.

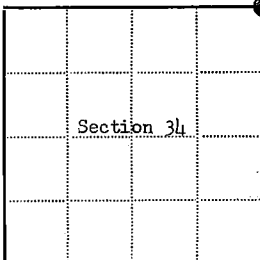
Bearings do not agree with recorded. Recorded bearings believed to be magnetic bearings with no declination.

Description of ~~monument~~ accessories I established to perpetuate the original location of this corner:

Place bearing tree shields on bearing trees, set 4x4 cedar post by monument.



44014 270000



● = Corner monument restored

□ =

Resident witnesses.....

Dated at Rhinelander Wisconsin, this 21st day of March 1967.

Signature Jean F. Resvick Title Cadastral Surveyor
(County Surveyor, Registered Land Surveyor, or other duly authorized official)

Surveyors Registration No. S-802 DOC. NO. 94239

Office of Register of Deeds County of Forest

I hereby certify that the within instrument was filed in this office for record on the 27th day of February 1968, and was filed in Book No. I Page No. of County Records.

Signature Eugene Stegny Title Records

Township 40 North, Range 14 East, Section 34, Index No. V-17, Page No.

417

CERTIFIED LAND CORNER RESTORATION

State of Wisconsin

County of Forest

ss.

I Jean F. Resvick, do hereby certify that on the 2nd day of October, 1974, I found evidence of the south quarter corner of Section 26 Township 40 North, Range 14 East, Fourth Principal Meridian, as described hereon; and that from this evidence I established a new monument and accessories as described hereon to perpetuate the original location of this corner:

Description of original monument and accessories and subsequent restorations:


Surveyed in 1865 by W. E. Daugherty
 Dependent Resurvey in 1950 by H. B. Crawford
 Set iron post, 30 inches long, $2\frac{1}{2}$ inch diameter, 18 inches in ground with brass cap marked: T40N, S26, $\frac{1}{4}$, MC, S35, R14E, 1950
 White pine 10, N78E, 59 lks
 Tamarack 5, S14E, 37.5 lks

Description of corner evidence found:

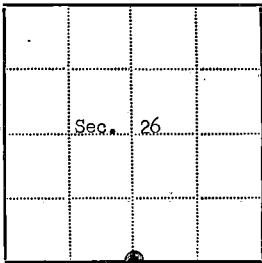
Monument as described above
 White pine snap, scribed, N78E, 38.9 feet
 Tamarack, dead, scribed, S12E, 24.45 feet

Description of ~~monument and~~ accessories I established to perpetuate the location of this corner:

Blazed and scribed the following new bearing trees:
 Tamarack 4, S54E, 43.05 feet
 White birch 11, N70W, 27.90 feet
 Set steel sign post 0.5 feet SW of monument



44014260020



● - Corner monument restored

□ -

Resident witnesses.....

Dated at Rhinelanders Wisconsin, this 20 day of March, 1975.

Signature Jean F. Resvick Title Land Surveyor
 (County Surveyor, Registered Land Surveyor, or other duly authorized official)

Surveyors Registration No. S-802 Document Number 106889

Office of Register of Deeds County of Forest

I hereby certify that the within instrument was filed in this office for record on the 31st. day of March, 1975, and was filed in Book No. Corner Page No. V-19 of County Records.
 Restorations

Signature Eugene Stutzman Title Register of Deeds

Township 40 North, Range 14 East, Section 26, Index No. V-19, Page No. 1

V19

Stock No. 26273

DOCUMENT NUMBER

140497

U.S. PUBLIC LAND SURVEY MONUMENT RECORD

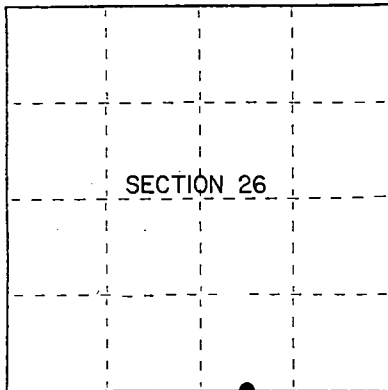
Index No. V-19,20

State of Wisconsin }
County of Forest ss.

I, Gary L. Pisoni, do hereby
certify that on the 21st day
of March, 1989, I found
evidence of the East meander
corner of Section 26 and 35
Township 40 North, Range
14 East, Fourth Principal Meridian,
as described hereon; and that from this evidence
I established a new monument and accessories
as described hereon to perpetuate the original
location of this corner.

Resident witnesses:

.....
.....
.....



● = Corner monument restored.

History of original corner establishment:

Dependent resurvey in 1950 by Hugh B. Crawford; S 89°08'W, Between sections 26 and 35, 22.83 chains, no evidence found of the original bearing trees for this corner position; he decided to proceed to the East shore of Little Wapoose Lake at 26.72 chains, set corner position from which he set a iron post 30" long, 2½" diameter, 16" in the ground with brass cap marked: T40N, R14E, M.C., S-26, S-35, 1950 from which the following bear:

Spruce 4" N 48°E 22½ links Spruce 4" S.30°E 84 links

In 1974, William Cochrane, U.S.F.S. found monument as described above, set new corner ref: Tamarack 4" S 32°E 10.74 feet Steel sign post South along side mon.

Description of corner evidence found:

Found monument as described above, but flush with swamp surface, located on edge of lake.

Corner references found:

| | | |
|-----------------|--------|------------|
| Tamarack 4" | S 32°E | 10.87 feet |
| Steel sign post | South | 0.4 feet |

1950 corner references all missing.

Description of monument and accessories I established to perpetuate the original location of this corner.

Blazed and scribed the following new bearing trees: (measurements taken to nail in side of tree)

| | | |
|-----------------|--------|------------|
| Black Spruce 3" | N 61°E | 12.72 feet |
|-----------------|--------|------------|

Dated at Iron River, MI, Wis., this 9th day of December, 1989.

Signature Gary L. Pisoni Title Land Surveyor Registration No. S-1634
(County Surveyor, Registered Land Surveyor, or other duly authorized official)

Office of Register of Deeds, County of Forest. I hereby certify that the within instrument was filed in this office for record on the 20th day of September, 1990 at 10:45 o'clock A M.

(Register of Deeds)

By Deak Chitto Deputy

44014260015

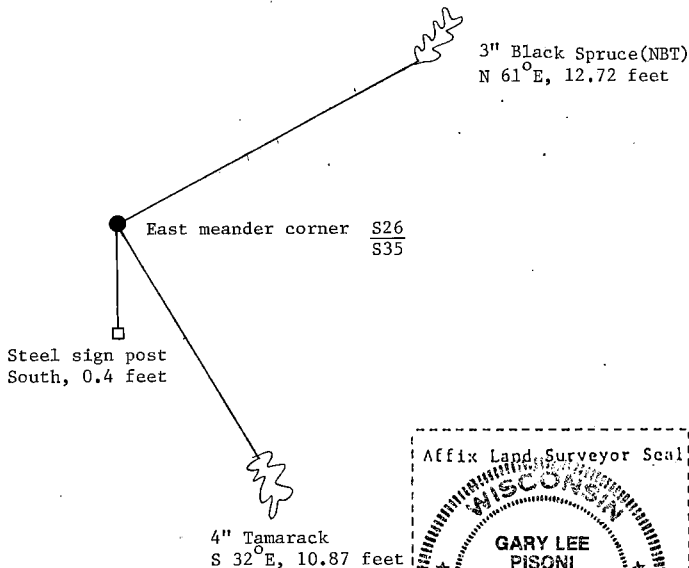
- e) Describe any material discrepancy between the location of the corner as restored or reestablished and the location of that corner as previously restored or reestablished by distance and direction. Show the discrepancy on the plan view drawing under (d), above. Show the distances between the corner as previously restored or reestablished and (1) the corner as restored or reestablished, and (2) to at least 2 of the witness monuments shown on the drawing in (d), above.

See drawing below..

- (f) Was the corner restored through acceptance of (1) an obliterated evidence location, or, (2) a found perpetuated location?

Restored through acceptance of a found perpetuated location.

- (g&h) Was the corner reestablished through lost corner proportionate methods? If so, show the method, including the directions and distances to other public land survey corners used as evidence or used for proportioning in determining the corner location?



Gary L. Pisoni

- (i) I, Gary L. Pisoni (type or print name) certify that the corner location shown on this record was determined by me or under my direction and control and that this U.S. Public Land Survey Monument Record is correct and complete to the best of my knowledge and belief.

Signature

Date

Survey requested by;

District Ranger

Date



CERTIFIED LAND CORNER RESTORATION

State of Wisconsin

County of Forest

ss.

I William B. Cochrane, do hereby certify that on the 26th day of September, 1974, I found evidence of the West Meander corner of Sections 26 and 35, Township 40 North, Range 14 East, Fourth Principal Meridian, as described herein; and that from this evidence I established a new monument and accessories as described hereon to perpetuate the original location of this corner:

Description of original monument and accessories and subsequent restorations:

Dependent Resurvey of 1950 by H. B. Crawford

On west shore of Little Wapoose Lake set tamarack post, 6 feet long, 3 inches diameter, squared on top, set 36 inches in the ground. Marked MC on E, S26 on N., S35 on S. and THON, R14E on W.

White pine 4, bears S20°E, 13 lks

White pine, 4, bears N79°30W, 44 lks

Description of corner evidence found:

Tamarack post as described above in place.

White pine 4, dead and down, S20E, 13 lks

White pine 4, dead, N79°W, 44 lks

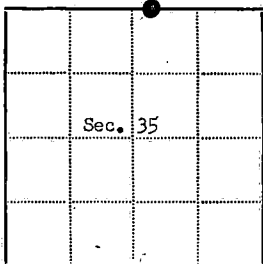

Description of monument and accessories I established to perpetuate the location of this corner:

Replace tamarack post with a 2 inch inside diameter, galvanized iron pipe, 5 feet long, filled with concrete with brass cap stamped: THON, R14E, S26, MC, S35, 1974, S-1107.

Blazed and scribed the following near bearing tree

Black spruce 3, S 25W, 7.76 ft.

Set steel sign post 0.5 feet southwest of monument.



⊙ = Corner monument restored

□ =

Resident witnesses.....

Dated at Rhineland Wisconsin, this 26th day of March 1975..

Signature William B. Cochrane Title Survey Technician
(County Surveyor, Registered Land Surveyor, or other duly authorized official)

Surveyors Registration No. S-1107 Document Number 106891

Office of Register of Deeds County of Forest

I hereby certify that the within instrument was filed in this office for record on the 31st day of March 1975, and was filed in Book No. Restorations Page No. V-19, 20 of County Records.

Signature Eugene Stutzman Title Register of Deeds

Township 40 North, Range 14 East, Section 35, Index No. V-19, 20, Page No. 44014 268018

V19
20

CERTIFIED LAND CORNER RESTORATION

State of Wisconsin

County of Forest

ss.

I William B. Cochrane, do hereby certify that on the 26th day of September, 1974, I found evidence of the East Meander corner of Sections 26 and 35 Township 40 North, Range 14 East, Fourth Principal Meridian, as described hereon; and that from this evidence I established a new monument and accessories as described hereon to perpetuate the original location of this corner:

Description of original monument and accessories and subsequent restorations:

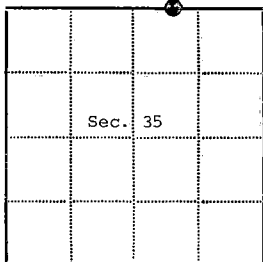
Surveyed in 1865 by W. E. Daugherty
 Dependent Resurvey 1950 by H. B. Crawford
 Set iron post, 30 inches long, 2½ inches diameter with brass cap marked MC, T40N, S26, S35, R14E, 1950.
 Spruce 4, N48E, 22.5 lks
 Spruce 4, S30°15'E, 84 lks

Description of corner evidence found:

Monument as described in place
 Spruce 4, dead and down, N48E, 22.5 lks
 Spruce 4, dead and down, S30E, 84 lks

Description of ~~monument~~ and accessories I established to perpetuate the location of this corner:

Blazed and scribed the following new bearing tree.
 Tamarack 4, S32E, 10.74 feet
 Set steel sign post, south and alongside of monument.



- ⊙ = Corner monument restored
 □ =

Resident witnesses.....

Dated at Rhinelander Wisconsin, this 26th day of March 1975.

Signature William B. Cochrane Title Survey Technician
 (County Surveyor, Registered Land Surveyor, or other duly authorized official)

Surveyors Registration No. S-1107 Document Number **106892**

Office of Register of Deeds County of Forest

I hereby certify that the within instrument was filed in this office for record on the 31st day of March 1975, and was filed in Book Corner No. V-19, 20 of County Records.

Signature Eugene Stutzman Title Register of Deeds

Township 40 North, Range 14 East, Section 35, Index No. V-19, 20, Page No. 44014260012

V
19
20

CERTIFIED LAND CORNER RESTORATION

State of Wisconsin

County of Forest

ss.

I, Jean F. Resvick, do hereby certify that on the 2nd day of October, 1974, I found evidence of the southwest corner of Section 25 Township 40 North, Range 14 East, Fourth Principal Meridian, as described hereon; and that from this evidence I established a new monument and accessories as described hereon to perpetuate the original location of this corner:

Description of original monument and accessories and subsequent restorations:

Surveyed in 1865 by W. E. Daugherty
 Dependent Resurvey in 1945 by H. B. Crawford
 Set concrete monument, 24 inches long, 6 inches diameter, 18 inches in the ground, with an iron post, 23 inches long, 1 inch diameter, embedded in center with brass cap marked: T40N, R14E, S26, S25, S35, S36, 1945
 Maple 12, N8E, 21 lks
 Maple 11, S73E, 69 lks
 Hemlock 8, S7W, 38 lks
 Hemlock 8, N41W, 25 lks

Description of corner evidence found:

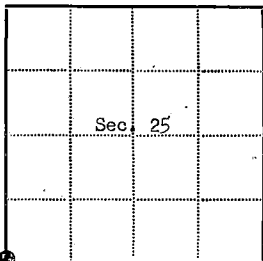
Monument as described above
 Maple 22, N8E, 21 lks
 Maple 19, S73E, 69 lks
 Hemlock dead and down, S7W, 37 lks
 Hemlock 13, dead, N41W, 25 lks

Description of ~~monument and~~ accessories I established to perpetuate the location of this corner:

Blazed and scribed new bearing tree
 Maple 7, S52W, 22.32 feet
 Set steel sign post 1.0 feet SE of monument



44014 26 0000



● = Corner monument restored

□ =

Resident witnesses.....

Dated at Rhineland Wisconsin, this 20 day of March, 1975.

Signature Jean F. Resvick Title Land Surveyor
 (County Surveyor, Registered Land Surveyor, or other duly authorized official)

Surveyors Registration No. S-802 Document Number 106894

Office of Register of Deeds County of Forest

I hereby certify that the within instrument was filed in this office for record on the 31st day of March, 1975, and was filed in Book No. Corner Page No. V-21 of County Records.

Signature Eugene Sattinger Title Register of Deeds

Township 40 North, Range 14 East, Section 25, Index No. V-21, Page No. V21

Stock No. 26273

DOCUMENT NUMBER
140498

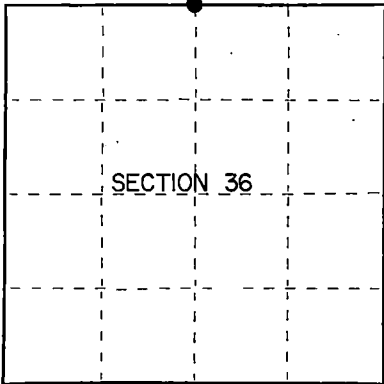
U.S. PUBLIC LAND SURVEY MONUMENT RECORD

Index No. V-23

State of Wisconsin }
County of Forest } ss.

I, Gary L. Pisoni, do hereby
certify that on the 26th day
of July, 1989, I found
evidence of the North Quarter
corner of Section 36
Township 40, North, Range
14 East, Fourth Principal Meridian,
as described hereon; and that from this evidence
I established a new monument and accessories
as described hereon to perpetuate the original
location of this corner.

Resident witnesses:



● = Corner monument restored.

History of original corner establishment:

Original Government Survey in 1865 by William E. Daugherty.

Dependent Resurvey in 1945 by Hugh B. Crawford. West between Sections 25 and 36,
at 38.99 chains, found a 32" Cedar post scribed 1/4 on the East face. The corner
position was not monumented.

Description of corner evidence found:

No corner evidence was recovered.

The corner position is restored at proportionate distance and on line between the
Northeast and Northwest Section corners of Section 36.

Description of monument and accessories I established to perpetuate the original location of this corner.

At the corner position, set a 2½ inch diameter aluminum pipe monument, 3 feet long,
33 inches in the ground, with an aluminum cap stamped; T40N, R14E, 1/4, S25, S36,
1989, S-1634. From which the following new blazed and scribed bearing trees bear (all
measurements taken to a nail in side of tree):

| | | | |
|-----------------|-----|---------|------------|
| Tamarack | 6" | N.13°W. | 11.53 feet |
| Tamarack | 9" | N.82°E. | 12.70 feet |
| Tamarack | 10" | S.59°W. | 6.00 feet |
| Steel Sign Post | | South | 0.60 feet |

Dated at Iron River, MI, this 2nd day of November, 1989

Signature Gary J. Pisoni Title Land Surveyor Registration No. S-1634
(County Surveyor, Registered Land Surveyor, or other duly authorized official)

Office of Register of Deeds, County of Forest, I hereby certify that the within
instrument was filed in this office for record on the 20th day of September, 1990
at 10:45 o'clock A.M.

(Register of Deeds)

By Chad Pitho Deputy

44814 250020

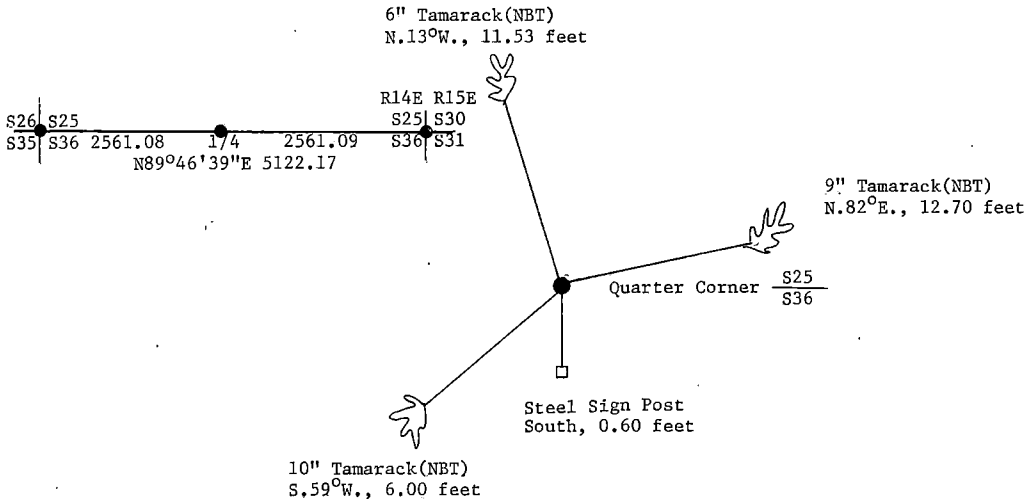
- (e) Describe any material discrepancy between the location of the corner as restored or reestablished and the location of that corner as previously restored or reestablished by distance and direction. Show the discrepancy on the plan view drawing under (d), above. Show the distances between the corner as previously restored or reestablished and (1) the corner as restored or reestablished, and (2) to at least 2 of the witness monuments shown on the drawing in (d), above.

See drawing below.

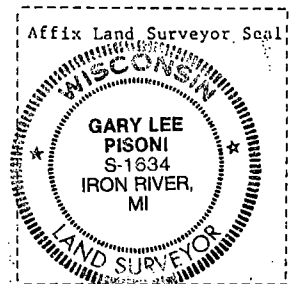
- (f) Was the corner restored through acceptance of (1) an obliterated evidence location, or, (2) a found perpetuated location?

Restored through lost corner proportionate methods.

- (g&h) Was the corner reestablished through lost corner proportionate methods? If so, show the method, including the directions and distances to other public land survey corners used as evidence or used for proportioning in determining the corner location?



- (i) I, Gary L. Pisoni
(type or print name) certify that the corner location shown on this record was determined by me or under my direction and control and that this U.S. Public Land Survey Monument Record is correct and complete to the best of my knowledge and belief.



Signature Gary L. Pisoni Date Jan 12 1990

Survey requested by: Edward [Signature] Date 5-18-90
District Ranger

U.S. PUBLIC LAND SURVEY MONUMENT RECORD

Index No. V-25

State of Wisconsin }
County of Forest } ss.

I, Gary L. Pisoni, do hereby
certify that on the 27th day
of December, 19 89, I found
evidence of the Northeast section
corner of Section 36
Township 40, North, Range
14 East, Fourth Principal Meridian,
as described hereon; and that from this evidence
I established a new monument and accessories
as described hereon to perpetuate the original
location of this corner.

Resident witnesses:

History of original corner establishment:

Dependent resurvey in 1945 by Hugh B. Crawford; N 0°39'E between Sections
36 and 31, 39.78 chains, corner determined from the remains of original
bearing tree, at the corner position set an iron post 3' long, 2" diameter,
28" in the ground with brass cap marked: T40N, R14E, R15E, S-25, S-30, S-31,
S-36, 1945, from which the following bear:

| | |
|--------------------------------------|------------------------------------|
| Spruce 4" N 62 3/4° E 55 links | 1976 corner references by Resvick: |
| Spruce 4" S 81 3/4° E 34 links | Spruce 5" S 12° W 25 1/2 links |
| Yellow Birch 9" S 40 3/4° W 63 links | Spruce 4" N 56° W 70 links |

Description of corner evidence found:

Found monument as described above.

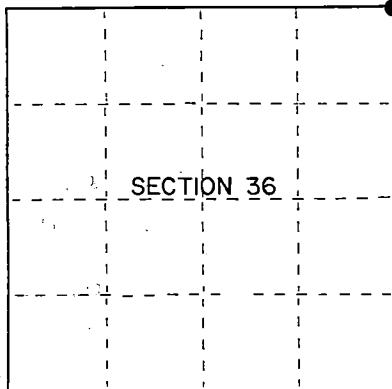
Corner references found:

| | | |
|-----------|---------|------------|
| Spruce 5" | S 14° W | 16.88 feet |
| Spruce 8" | N 54° W | 45.93 feet |

Description of monument and accessories I established to perpetuate the original location of this corner.

Blazed and scribed the following new bearing trees: (measurements taken to
a nail in side of tree)

| | | |
|-----------------|---------|------------|
| Balsam 9" | N 79° E | 18.12 feet |
| Steel sign post | S 50° W | 2.45 feet |



• = Corner monument restored.

Dated at Iron River, MI, Wis., this 30th day of December, 19 89

Signature Gary L. Pisoni Title Land Surveyor Registration No. S-1634
(County Surveyor, Registered Land Surveyor, or other duly authorized official)

Office of Register of Deeds, County of Forest, I hereby certify that the within
instrument was filed in this office for record on the 20th day of September, 19 90
at 10:15 o'clock PM M.

(Register of Deeds)

By David Chittos Deputy

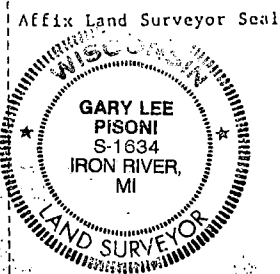
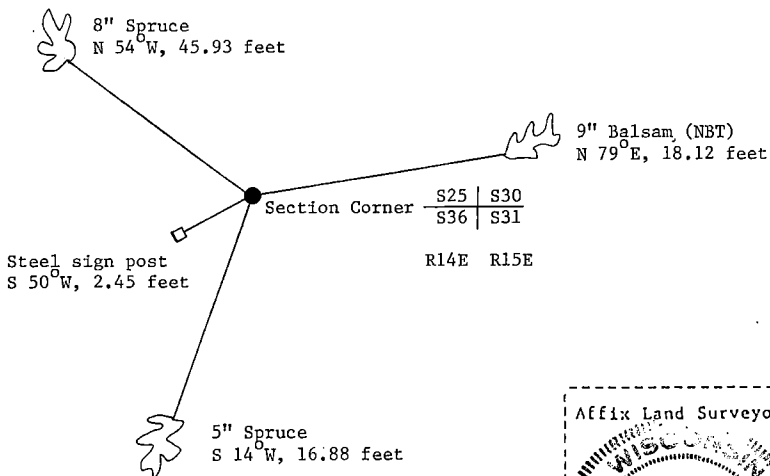
- (d) Describe any material discrepancy between the location of the corner as restored or reestablished and the location of that corner as previously restored or reestablished by distance and direction. Show the discrepancy on the plan view drawing under (d), above. Show the distances between the corner as previously restored or reestablished and (1) the corner as restored or reestablished, and (2) to at least 2 of the witness monuments shown on the drawing in (d), above.

See drawing below.

- (f) Was the corner restored through acceptance of (1) an obliterated evidence location, or, (2) a found perpetuated location?

Restored through acceptance of a found perpetuated location.

- (g&h) Was the corner reestablished through lost corner proportionate methods? If so, show the method, including the directions and distances to other public land survey corners used as evidence or used for proportioning in determining the corner location?



- (i) Gary L. Pisoni
[Type or print name] certify that the corner location shown on this record was determined by me or under my direction and control and that this U.S. Public Land Survey Monument Record is correct and complete to the best of my knowledge and belief.

Signature

Date

Survey requested by:

District Ranger

Date

CERTIFIED LAND CORNER RESTORATION

State of Wisconsin

County of Forest

} ss.

I Jean F. Resvick, do hereby certify that on the 26 day of September, 1979, I found evidence of the West Quarter corner of Section 31 Township 40 North, Range 14 East, Fourth Principal Meridian, as described hereon; and that from this evidence I established a new monument and accessories as described hereon to perpetuate the original location of this corner:

Description of original monument and accessories and subsequent restorations:

Surveyed in 1858 by Alfred Millard
40.0 chains north between sections 31 and 36, set post
Tamarack 12, N60E, 25 lks.
Spruce 10, S38W, 30 lks.
10 Chains South leave swamp NE, SW
11 Chains North leave swamp NE, SW

Description of corner evidence found:

2 inch iron pipe along side scribed cedar post
Tamarack stump bears N60E, 25 lks.
10 chains south leave swamp
11 chains north leave swamp
2 post points along side of pipe


Description of monument and accessories I established to perpetuate the location of this corner:

Replace iron pipe with 2 inch diameter aluminum pipe, 5 feet long with aluminum cap stamped: T40N, R13E, R14E, 1/4, S36, S31, 1979, S-802

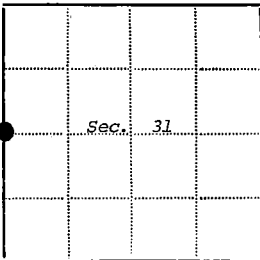
Blazed and scribed the following new bearing trees:

Black spruce 6, N42E, 28.33 feet
Cedar 10, S37E, 19.14 feet
Cedar 9, S71W, 33.10 feet

Set iron pipe on SW side of monument
Set steel sign post 0.4 feet SW of monument



44013362000



● - Corner monument restored

□ -

Resident witnesses.....

Dated at Rhinelander Wisconsin, this 26 day of October 1979Signature Jean F. Resvick Title Land Surveyor
(County Surveyor, Registered Land Surveyor, or other duly authorized official)Surveyors Registration No. S-802 DOCUMENT NO. 118086Office of Register of Deeds County of Forest

I hereby certify that the within instrument was filed in this office for record on the 9th day of June, 1980, and was filed in Book No. Page No. of County Records.

Signature Sharon Mueller Title DeputyTownship 40 North Range 14 East, Section 31, Index No. X-1, Page No. 1

Stock No. 26273

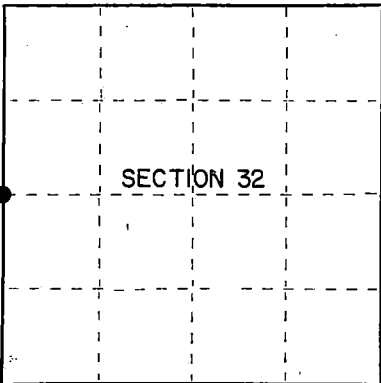
DOCUMENT NUMBER

140560

State of Wisconsin }
County of Forest } ss.

I, Gary L. Pisoni, do hereby
certify that on the 6th day
of July, 1989, I found
evidence of the West Quarter
corner of Section 32
Township 40, North, Range
14 East, Fourth Principal Meridian,
as described hereon; and that from this evidence
I established a new monument and accessories
as described hereon to perpetuate the original
location of this corner.

Resident witnesses:



● = Corner monument restored.

U.S. PUBLIC LAND SURVEY MONUMENT RECORD

Index No. X-5

History of original corner establishment:

Original Government Survey in 1865 by William E. Daugherty. North between Sections 31 and 32, 40.00 chains, set Quarter Section post to Sections 31 and 32, from which the following bear;

| | | | |
|-------|-----|---------|----------|
| Birch | 8" | S.30°E. | 10 links |
| Birch | 10" | S.87°E. | 20 links |

Description of corner evidence found:

No corner evidence was recovered.

The corner position is restored at proportionate distance and on line between the Northwest and Southwest Section corners of Section 32.

Description of monument and accessories I established to perpetuate the original location of this corner.

At the corner position, set a 2½ inch diameter aluminum pipe monument, 3 feet long, 33 inches in the ground, with an aluminum cap stamped; T40N, R14E, 1/4, S31, S32, 1989, S-1634. From which the following new blazed and scribed bearing trees bear (all measurements are taken to a nail in side of tree):

| | | | |
|-----------------|-----|---------|------------|
| Sugar Maple | 9" | N.08°E. | 33.94 feet |
| Sugar Maple | 10" | S.50°E. | 9.98 feet |
| Sugar Maple | 10" | S.04°W. | 9.85 feet |
| Sugar Maple | 11" | N.61°W. | 5.58 feet |
| Steel sign post | | S.60°W. | 0.88 feet |

Dated at Iron River, MI, WIS this 2nd day of November, 1989

Signature Gary L. Pisoni Title Land Surveyor Registration No. S-1634
(County Surveyor, Registered Land Surveyor, or other duly authorized official)

Office of Register of Deeds, County of Forest, I hereby certify that the within
instrument was filed in this office for record on the 22nd day of September, 1990
at 10:45 o'clock A M.

(Register of Deeds)

By Shak Chitto Deputy

44014312000

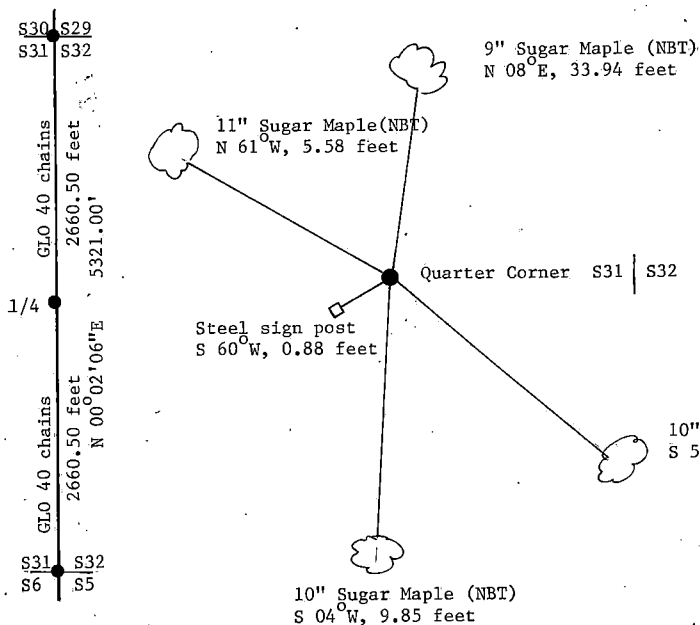
- (e) Describe any material discrepancy between the location of the corner as restored or reestablished and the location of that corner as previously restored or reestablished by distance and direction. Show the discrepancy on the plan view drawing under (d), above. Show the distances between the corner as previously restored or reestablished and (1) the corner as restored or reestablished, and (2) to at least 2 of the witness monuments shown on the drawing in (d), above.

See drawing below.

- (f) Was the corner restored through acceptance of (1) an obliterated evidence location, or, (2) a found perpetuated location?

Restored through lost corner proportionate methods.

- (g&h) Was the corner reestablished through lost corner proportionate methods? If so, show the method, including the directions and distances to other public land survey corners used as evidence or used for proportioning in determining the corner location?



- (i) I, Gary L. Pisoni
(type or print name) certify that the corner location shown on this record was determined by me or under my direction and control and that this U.S. Public Land Survey Monument Record is correct and complete to the best of my knowledge and belief.

Signature Gary L. Pisoni Date Jan 12 1990

Survey requested by: Edward Anderson Date 9-18-78
District Ranger

U.S. PUBLIC LAND SURVEY MONUMENT RECORD

X - 9

Index No.

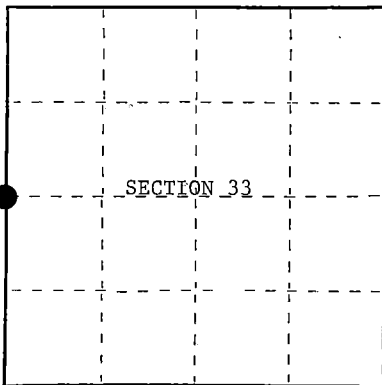
State of Wisconsin

County of Forest } ss.

I William B. Cochran, do hereby
certify that on the 29th day
of June, 1987, I found
evidence of the West Quarter
corner of Section 33.
Township 40, North, Range
14 East, Fourth Principal Meridian,
as described hereon; and that from this evidence
I established a new monument and accessories
as described hereon to perpetuate the original
location of this corner.

Resident witnesses:

.....
.....
.....



○ = Corner monument restored.

History of original corner establishment:

Original Government Survey in 1865 by William E. Daugherty. North between Sections 32 and 33, at 40 chains, set Quarter Section Post to Sections 32 and 33, from which the following bear;

| | | | |
|-------|-----|-------|---------|
| Cedar | 12" | S39°W | 20 lks. |
| Cedar | 10" | N 9°E | 18 lks. |

Description of corner evidence found:

No corner evidence was recovered.

I re-established the corner position at proportionate distance and on line between the Northwest and Southwest Section Corners of Section 33.

Description of monument and accessories I established to perpetuate the original location of this corner.

At the corner position, set a 2½ inch diameter aluminum pipe monument, 3 feet long, 2½ feet in the ground, with an aluminum cap stamped; T40N, R14E, 1/4, S32, S33, 1987, S-1107. From which the following new blazed and scribed bearing trees bear;

| | | | |
|-----------------|-----|-------|------------|
| Cedar | 8" | S11°E | 19.14 feet |
| Cedar | 14" | S83°W | 29.58 feet |
| Steel Sign Post | | North | 1.00 feet |

Dated at Hiles, Wis., this 4th day of January, 1988

Signature William B. Cochran Title Land Surveyor Registration No. S-1107
(County Surveyor, Registered Land Surveyor, or other duly authorized official)

Office of Register of Deeds, County of Forest, I hereby certify that the within instrument was filed in this office for record on the 18th day of March, 1988 at 12:50 o'clock P. M.

Paul Aschmussen
(Register of Deeds)

By _____ Deputy


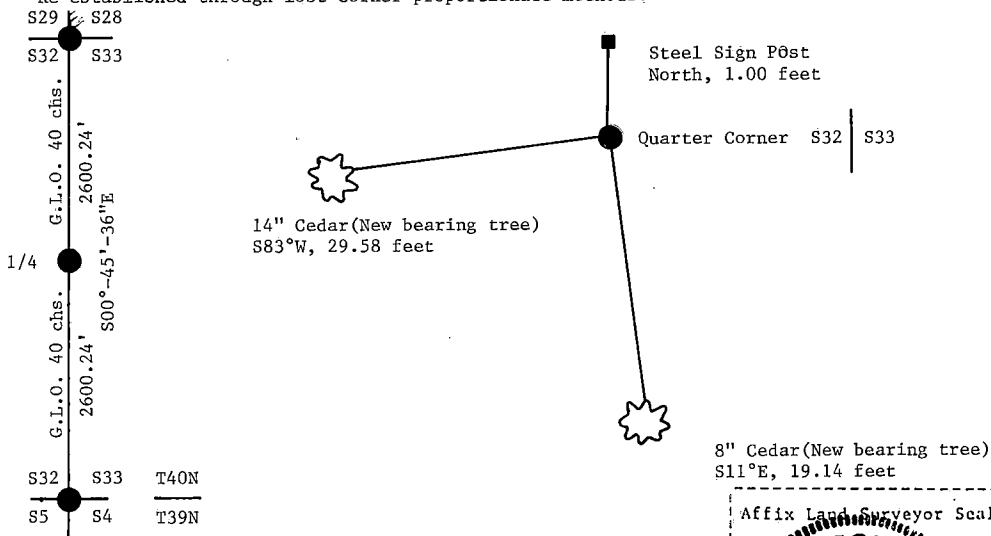
- (e) Describe any material discrepancy between the location of the corner as restored or reestablished and the location of that corner as previously restored or reestablished by distance and direction. Show the discrepancy on the plan view drawing under (d), above. Show the distances between the corner as previously restored or reestablished and (1) the corner as restored or reestablished, and (2) to at least 2 of the witness monuments shown on the drawing in (d), above.

See drawing below.

- (f) Was the corner restored through acceptance of (1) an obliterated evidence location, or, (2) a found perpetuated location?

- (g&h) Was the corner reestablished through lost corner proportionate methods? If so, show the method, including the directions and distances to other public land survey corners used as evidence or used for proportioning in determining the corner location?

Re-established through lost corner proportionate methods.



- (i) I, William B. Cochrane
(type or print name) certify that the corner location shown on this record was determined by me or under my direction and control and that this U.S. Public Land Survey Monument Record is correct and complete to the best of my knowledge and belief.

William B. Cochrane Jan. 12, 1988
Signature Date

Survey requested by: Edward W. Wynn 3-8-98
District Ranger Date

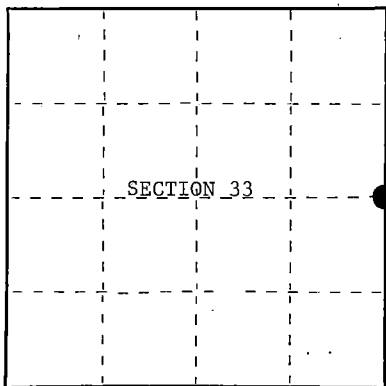
U.S. PUBLIC LAND SURVEY MONUMENT RECORD

X - 13
Index No.State of Wisconsin }
County of Forest } ss.

I, William E. Cochrane, do hereby certify that on the 30th day of June, 1987, I found evidence of the East Quarter corner of Section 33 Township 40 North, Range 14 East, Fourth Principal Meridian, as described hereon; and that from this evidence I established a new monument and accessories as described hereon to perpetuate the original location of this corner.

Resident witnesses:

.....



○ = Corner monument restored.

History of original corner establishment:

Original Government Survey in 1865 by William E. Daugherty.

Dependent Resurvey in 1925 by Arthur Brown. At proportionate distance there is no remaining evidence of the original post or bearing trees. Corner point is not monumented. From the corner point, a Cedar post, 4 inches square, 18 inches above the ground, bears N32°15'E, 1.455 chains. This post was apparently set by the CCC boys.

Description of corner evidence found:

No corner evidence was recovered.

I re-established the corner position at proportionate distance and on line between the Northeast and Southeast Section Corners of Section 33.

Description of monument and accessories I established to perpetuate the original location of this corner.

At the corner position, set a 2½ inch diameter aluminum pipe monument, 3 feet long, 2½ feet in the ground, with an aluminum cap stamped; T40N, R14E, 1/4, S33, S34, 1987, S-1107. From which the following new blazed and scribed bearing trees bear;

| | | | |
|-----------------|-----|-------|------------|
| Maple | 13" | S40°W | 32.75 feet |
| Maple | 10" | N72°W | 62.77 feet |
| Steel Sign Post | | East | 1.25 feet |

Dated at Hiles, Wis., this 4th day of January, 1988

Signature William E. Cochrane Title Land Surveyor Registration No. S-1107
 (County Surveyor, Registered Land Surveyor, or other duly authorized official)

Office of Register of Deeds, County of Forest, I hereby certify that the within instrument was filed in this office for record on the 18th day of March, 1988, at 12:50 o'clock P. M.

Paul Schoenbranner
 (Register of Deeds)

By Deputy

4401433 2000

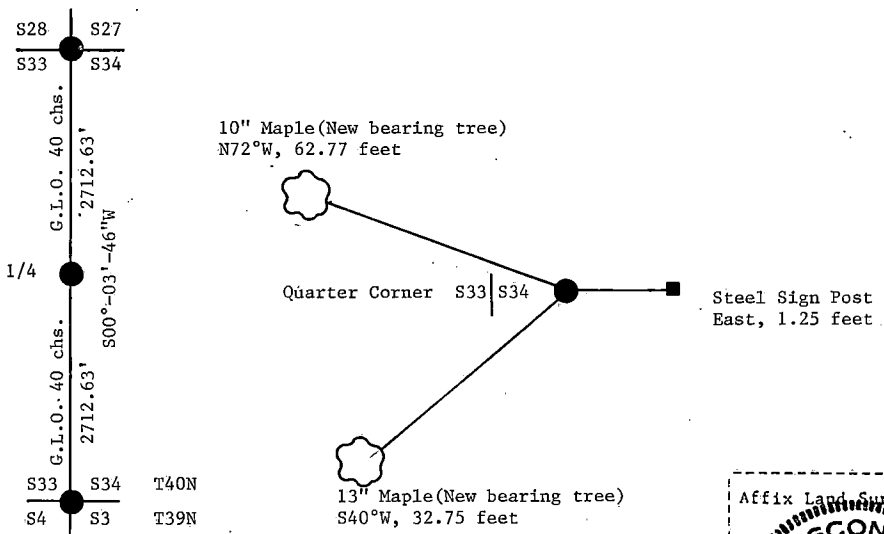
- (e) Describe any material discrepancy between the location of the corner as restored or reestablished and the location of that corner as previously restored or reestablished by distance and direction. Show the discrepancy on the plan view drawing under (d), above. Show the distances between the corner as previously restored or reestablished and (1) the corner as restored or reestablished, and (2) to at least 2 of the witness monuments shown on the drawing in (d), above.

See drawing below.

- (f) Was the corner restored through acceptance of (1) an obliterated evidence location, or, (2) a found perpetuated location?


- (g&h) Was the corner reestablished through lost corner proportionate methods? If so, show the method, including the directions and distances to other public land survey corners used as evidence or used for proportioning in determining the corner location?

Re-established through lost corner proportionate methods.



- (i) 1. William B. Cochrane
(type or print name) certify that the corner location shown on this record was determined by me or under my direction and control and that this U.S. Public Land Survey Monument Record is correct and complete to the best of my knowledge and belief.

William B. Cochrane Jan. 12, 1988
Signature Date



Survey requested by: Edward [Signature] 3-8-88
District Ranger Date

U.S. PUBLIC LAND SURVEY MONUMENT RECORD

Index No. X-21

State of Wisconsin }
County of Forest } ss.

I Gary L. Pisoni, do hereby
certify that on the 10th day
of August, 1989, I found
evidence of the West quarter
corner of Section 36
Township 40, North, Range
14 East, Fourth Principal Meridian,
as described hereon; and that from this evidence
I established a new monument and accessories
as described hereon to perpetuate the original
location of this corner.

Resident witnesses:

History of original corner establishment:

Dependent resurvey in 1945, by Hugh B. Crawford; N 05°01'E between Sections 35
and 36, 40.18 chains, corner determined from the remains of an original bearing
tree, at the corner position set a concrete monument, 3' long, 5" diameter,
26" in the ground, with an iron post 3 feet long, 1" diameter embedded in center
with brass cap marked: T40N, R14E, 1/4, S-35, S-36, 1945 from which the following
bear:

| | | | |
|--------------|-----|---------|------------|
| Yellow Birch | 14" | N 88½°W | 57.42 feet |
| Cedar | 5" | S 49½°E | 25.08 feet |

Description of corner evidence found:

Found monument as described above.

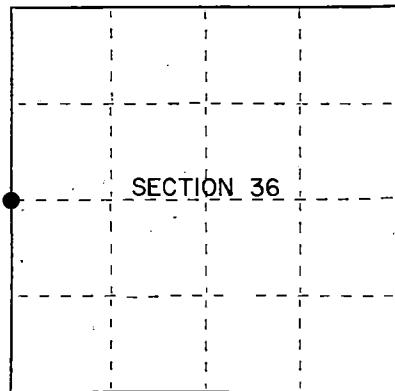
Corner reference found:

| | | | |
|--------------|-----|---------|------------|
| Yellow Birch | 18" | N 88½°W | 57.07 feet |
|--------------|-----|---------|------------|

Description of monument and accessories I established to perpetuate the original location of this corner.

Blazed and scribed the following new bearing trees: (measurements taken to
a nail in side of tree)

| | | | |
|-----------------|----|--------|------------|
| Balsam | 9" | N 72°E | 8.51 feet |
| Balsam | 5" | S 05°W | 23.15 feet |
| Steel sign post | | S 50°E | 0.8 feet |



• = Corner monument restored.

Dated at Iron River, MI, Wis., this 9th day of December, 1989

Signature Gary L. Pisoni Title Land Surveyor Registration No. S-1634
(County Surveyor, Registered Land Surveyor, or other duly authorized official)

Office of Register of Deeds, County of Forest I hereby certify that the within
instrument was filed in this office for record on the 20th day of September, 1990
at 12:45 o'clock A. M.

(Register of Deeds)

By Shawn Chitto Deputy

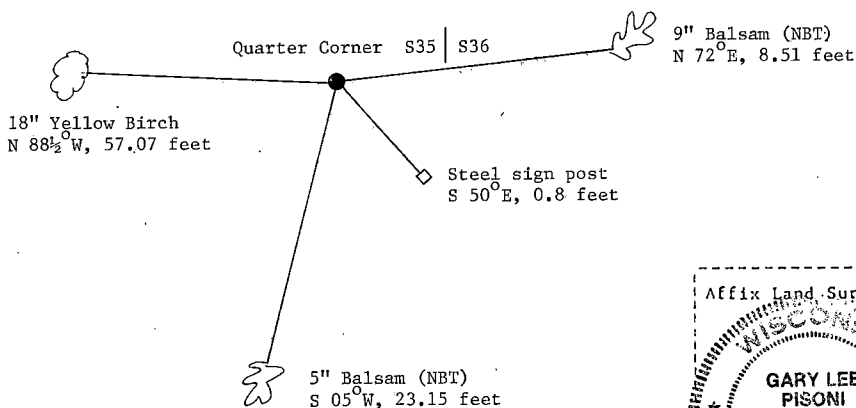
- e) Describe any material discrepancy between the location of the corner as restored or reestablished and the location of that corner as previously restored or reestablished by distance and direction. Show the discrepancy on the plan view drawing under (d), above. Show the distances between the corner as previously restored or reestablished and (1) the corner as restored or reestablished, and (2) to at least 2 of the witness monuments shown on the drawing in (d), above.

See drawing below.

- (f) Was the corner restored through acceptance of (1) an obliterated evidence location, or, (2) a found perpetuated location?

Restored through acceptance of a found perpetuated location.

- (g) Was the corner reestablished through lost corner proportionate methods? If so, show the method, including the directions and distances to other public land survey corners used as evidence or used for proportioning in determining the corner location?



Gary L. Pisoni

- (i) I, Gary L. Pisoni (type or print name) certify that the corner location shown on this record was determined by me or under my direction and control and that this U.S. Public Land Survey Monument Record is correct and complete to the best of my knowledge and belief.

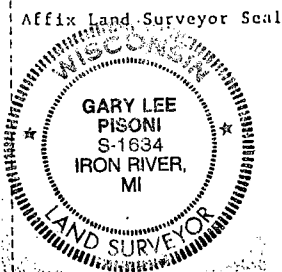
Signature

Date

Survey requested by:

District Ranger

Date



● = Corner monument restored.

By Glenn Chalko Deputy

FORM NO. 985-A



H.C. Miller & Company

Stock No. 26273

DOCUMENT NUMBER

140502

440143622000

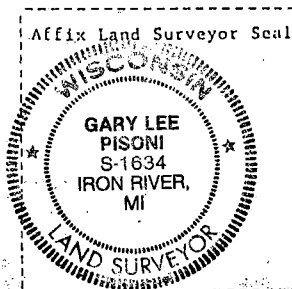
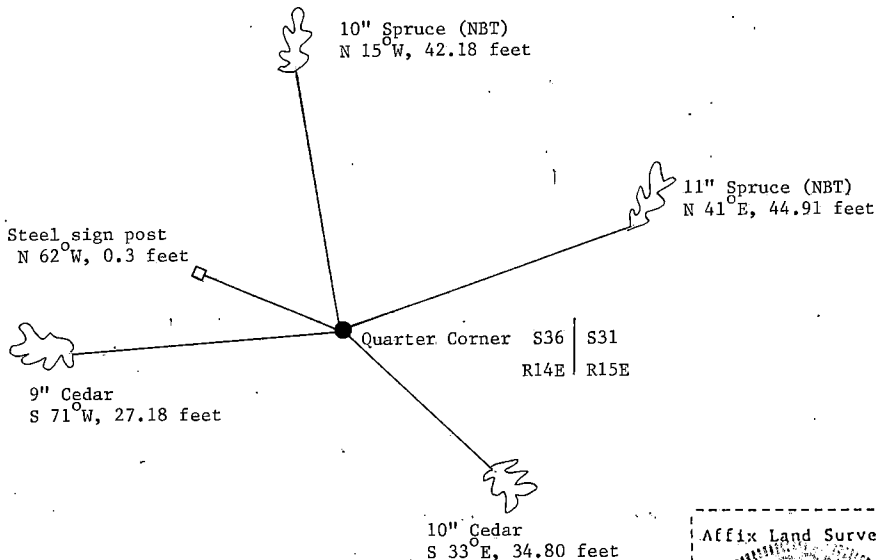
- e) Describe any material discrepancy between the location of the corner as restored or reestablished and the location of that corner as previously restored or reestablished by distance and direction. Show the discrepancy on the plan view drawing under (d), above. Show the distances between the corner as previously restored or reestablished and (1) the corner as restored or reestablished, and (2) to at least 2 of the witness monuments shown on the drawing in (d), above.

See drawing below

- (f) Was the corner restored through acceptance of (1) an obliterated evidence location, or, (2) a found perpetuated location?

Restored through acceptance of a found perpetuated location.

- (g&h) Was the corner reestablished through lost corner proportionate methods? If so, show the method, including the directions and distances to other public land survey corners used as evidence or used for proportioning in determining the corner location?



(i) 1. Gary L. Pisoni

(Type or print name) certify that the corner location shown on this record was determined by me or under my direction and control and that this U.S. Public Land Survey Monument Record is correct and complete to the best of my knowledge and belief.

Signature

Date

Survey requested by:

District Ranger

Date

CERTIFIED LAND CORNER RESTORATION

State of Wisconsin }
County of Forest } ss.

I Jean F. Resvick, do hereby certify that on the 13 day of September, 19 76, I found evidence of the East Quarter corner of Section 36 Township 40 North Range 14 East, Fourth Principal Meridian, as described hereon; and that from this evidence I established a new monument and accessories as described hereon to perpetuate the original location of this corner:

Description of original monument and accessories and subsequent restorations:


Surveyed in 1858 by Artemas Curtis
Dependent resurvey in 1945 by Hugh B. Crawford
From remains of original bearing trees, set a concrete monument 3 ft. long 4 ins. diam., 28 ins. in the ground, with brass cap marked 1/4, S36, S31, 1945
Cedar 4, bears S35E, 53 lks.
Cedar 4, bears S71 1/2 W, 41 lks.

Description of corner evidence found:

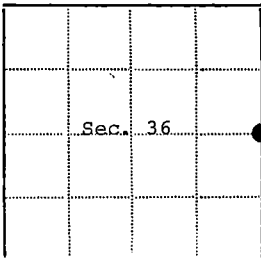
Monument as described. Frost heaved and leaning.
Yellow Birch stump S24E, 5 lks., original
Cedar 7, S35E, 53 lks.
Cedar 7, S71 1/2W, 41 lks.

Description of monument and accessories I established to perpetuate the location of this corner:

Reset monument and tamped monument, place bearing tree signs.
Set steel sign post southwest side of monument.



44014362000



● - Corner monument restored
□ -

Resident witnesses.....

Dated at Rhinelanders Wisconsin, this 22 day of September 19 76.

Signature Jean F. Resvick Title Land Surveyor
(County Surveyor, Registered Land Surveyor, or other duly authorized official)

Surveyors Registration No. S-802 DOCUMENT Number 10930

Office of Register of Deeds County of Forest

I hereby certify that the within instrument was filed in this office for record on the 31st day of January 19 77, and was filed in Book No. _____ Page No. _____ of County Records.

Signature Eugene Stetson Title Register of Deeds

Township 40 North Range 14 East Section 36 Index No. X-25 Page No. _____

CERTIFIED LAND CORNER RESTORATION

State of Wisconsin

County of Forest

ss.

I William B. Cochrane, do hereby certify that on the 1st day of October, 19 74, I found evidence of the Witness Point corner of Section 26 Township 40 North, Range 14 East, Fourth Principal Meridian, as described hereon; and that from this evidence I established a new monument and accessories as described hereon to perpetuate the original location of this corner:

Description of original monument and accessories and subsequent restorations:

Dependent Resurvey of 1950 by H. B. Crawford
Adjusted position for Angle Point 16 falls in Little Wapoose Lake, thence S69°35'W, 3.10 chains from Angle Point 16 intersect shore of Little Wapoose Lake. Set tamarack post, 5 feet long, 3 inches diameter, squared on top, 24 inches in the ground, marked W.R. on North and S26 on south.
Spruce 4, bears N34°30'W, 18.5 lks
Spruce 4, bears S12°30'E, 26.5 lks
Angle Point 17, bears S69°35'W, 2.20 chains

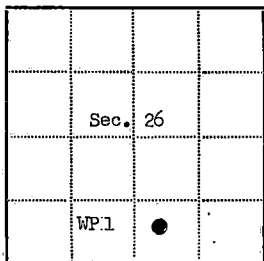
Description of corner evidence found:

Tamarack post marked as described above:
Spruce stump, N35W, 18.5 lks
Spruce stump, S13E, 26.5 lks

Description of monument and accessories I established to perpetuate the location of this corner:

Replaced tamarack post with a 2 inch inside diameter, galvanized iron pipe, 5 feet long, filled with concrete with brass cap stamped:
WITNESS POINT 1, S26, 1974, S-1107.
Blazed and scribed the following new bearing trees:
Tamarack 4, N65W, 21.07 feet
Black spruce 3, S33W, 7.01 feet
Set a steel sign post 0.5 feet north of Monument.
This was stamped Witness Point 1 to identify it from number 2 which is south along the lake shore.

44014260518



- - Corner monument restored
- -

Resident witnesses.....

Dated at Rhinelanders Wisconsin, this 1st day of October, 19 74.

Signature William B. Cochrane Title Survey Technician
(County Surveyor, Registered Land Surveyor, or other duly authorized official)


Surveyors Registration No. S-1107 Document Number 106885

Office of Register of Deeds County of Forest

I hereby certify that the within instrument was filed in this office for record on the 31st day of March, 19 75, and was filed in Book Corner Page No. WP-1 of County Records.

Signature Eugene Stetson Title Register of Deeds

Township 40 North, Range 14 East, Section 26, Index No., Page No.



CERTIFIED LAND CORNER RESTORATION

State of Wisconsin

County of Forest

ss.

I William B. Cochrane, do hereby certify that on the 1st day of October, 19 74, I found evidence of the Witness Point corner of Section 26 Township 40 North, Range 14 East, Fourth Principal Meridian, as described hereon; and that from this evidence I established a new monument and accessories as described hereon to perpetuate the original location of this corner:

Description of original monument and accessories and subsequent restorations:

Dependent Resurvey of 1950 by H. B. Crawford
S82°17'E, 8.15 chains from Angle Point 18, intersect the shore of Little Wapoose Lake,
Set a tamarack post, 5 feet long, 3 inches diameter, squared on top, 30 inches in the
ground, Marked W.P. on south and S26 on north. No accessories.

Description of corner evidence found:

Tamarack post marked as described in place.



Description of monument and accessories I established to perpetuate the location of this corner:

Replaced tamarack post with a 2 inch inside diameter galvanized irpn pipe, filled with concrete, 5 feet long, with brass cap stamped:

WITNESS POINT 2, S26, 1974, S-1107

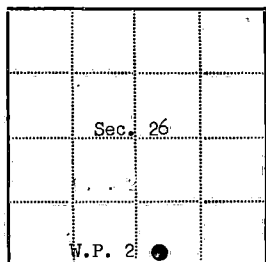
Blazed and scribed the following bearing trees:

Black spruce 2, N35W, 16.2 feet

Black spruce 2, S52W, 5.13 feet

Set steel sign post 0.5 feet SW of monument. This was stamped Witness Point 2 to identify it from number 1 which is north along the lake shore.

44014 260218



● = Corner monument restored

□ =

Resident witnesses.....

Dated at Rhineland Wisconsin, this 26th day of March 19 75.

Signature William B. Cochrane Title Survey Technician
(County Surveyor, Registered Land Surveyor, or other duly authorized official)

Surveyors Registration No. S-1107 Document Number 106884

Office of Register of Deeds County of Forest

I hereby certify that the within instrument was filed in this office for record on the 31st day of March 19 75, and was filed in Book Corner Page No. W.P.-2 of County Records.
No. Restorations

Signature Eugene Stutzman Title Register of Deeds

Township 40 North, Range 14 East, Section 26, Index No. _____, Page No. _____

AP 2

CERTIFIED LAND CORNER RESTORATION

State of Wisconsin }
County of Forest } ss.

I Jean F. Resvick, do hereby certify that on the 13 day of September, 19 76, I found evidence of the Northeast Section corner of Section 36 Township 40 North Range 14 East Fourth Principal Meridian, as described hereon; and that from this evidence I established a new monument and accessories as described hereon to perpetuate the original location of this corner:

Description of original monument and accessories and subsequent restorations:


Surveyed in 1858 by Artemas Curtis
Dependent resurvey in 1945 by Hugh B. Crawford
From remains of original bearing tree, set iron post, 3 ft. long, 2 ins. diam. 28 ins. in the ground, with brass cap marked: T40N, R14E, R15E, S25, S30 S36, S31, 1945.
Spruce 4, bears N62 3/4E, 55 lks.
Spruce 4, bears S81 3/4E, 34 lks.
Yellow Birch 9, S40 3/4W, 63 lks.
Dead tamarack 12, N62 1/4W, 102 lks.
Description of corner evidence found:

Monument as described
Spruce 8, N63E, 55 lks.
Spruce 8, dead and down, S82E, 34 lks.
Yellow Birch 9, dead and down, S41W, 63 lks.
Dead tamarack, down N67W, 102 lks.

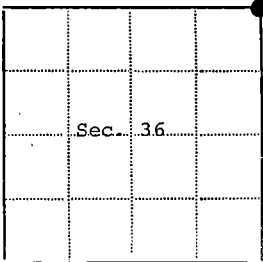
Description of monument and accessories I established to perpetuate the location of this corner:

Blazed and scribed the following new bearing trees:

Spruce 5, S12W, 25 1/2 lks.
Spruce 4, N56W, 70 lks.
Sign post set by monument.



44014250000



Resident witnesses.....

Dated at Rhinelander Wisconsin, this 22 day of September 19 76..

Signature Jean F. Resvick Title Land Surveyor
(County Surveyor, Registered Land Surveyor, or other duly authorized official)

Surveyors Registration No. S-802 DOCUMENT No. 110929

Office of Register of Deeds County of Forest

I hereby certify that the within instrument was filed in this office for record on the 31st day of January 19 77, and was filed in Book No. _____ Page No. _____ of County Records.

Signature Eugen Stutzman Title Register of Deeds

Township 40 North Range 14 East Section 36 Index No. V-25 Page No. _____

V25

U.S. PUBLIC LAND SURVEY MONUMENT RECORD

Index No. Z-1

State of Wisconsin }
County of Forest } ss.

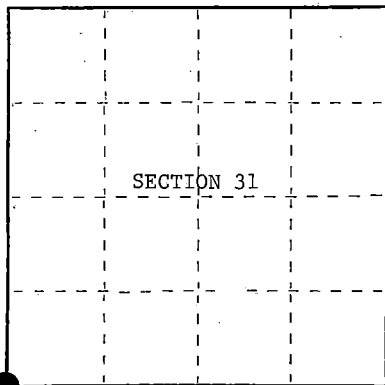
I, William B. Cochrane, do hereby
certify that on the 10th day
of July, 1985, I found
evidence of the Southwest Section
corner of Section 31
Township 40, North, Range
14 East, Fourth Principal Meridian,
as described hereon; and that from this evidence
I established a new monument and accessories
as described hereon to perpetuate the original
location of this corner.

Resident witnesses:

Tony Tillman

David Brownell

State Plane Co-ordinates
N- 268,235.0080
E-2,305,625.7740



○ = Corner monument restored.

History of original corner establishment:

Original Government Survey in 1858 by Artemas Curtis.

Corner restored on July 10th, 1975, by William B. Cochrane, a Registered Land Surveyor with the U.S. Forest Service.

See Certified Land Corner Restoration Certificate #108556, filed in the Registrar of Deeds Office in the Forest County Courthouse.

Description of corner evidence found:

Found monument as described and in place, from which the following bear;

| | | | |
|-----------------|-----|-------|------------|
| Balsam | 13" | S54°E | 71.08 feet |
| Balsam | 12" | S 3°W | 95.81 feet |
| Steel Sign Post | | SE | 0.50 feet |

Description of monument and accessories I established to perpetuate the original location of this corner.

Re-set Steel Sign Post NW 2.00 feet

Dated at Hiles, Wis., this 10th day of February, 1987

Signature William B. Cochrane Title Land Surveyor Registration No. S-1107
(County Surveyor, Registered Land Surveyor, or other duly authorized official)

Office of Register of Deeds, County of Forest
instrument was filed in this office for record on the 11th day of March, 1987
at 3:30 o'clock P. M.

Paul Ackenbrenner
(Register of Deeds)

By _____ Deputy

44013360000

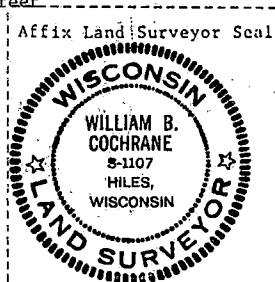
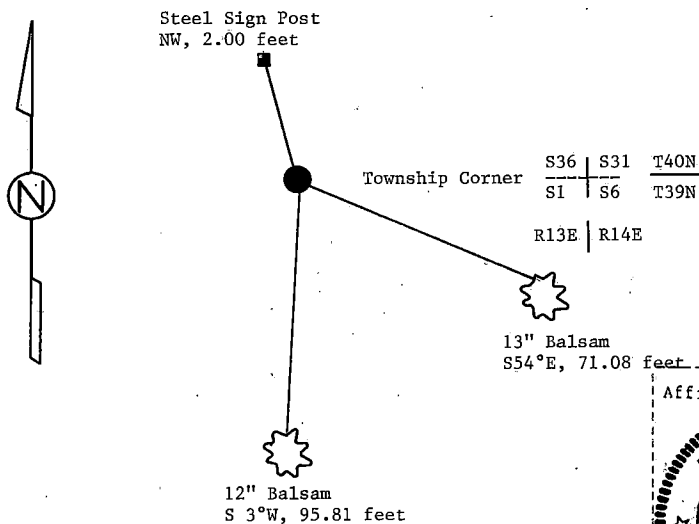
- (e) Describe any material discrepancy between the location of the corner as restored or reestablished and the location of that corner as previously restored or reestablished by distance and direction. Show the discrepancy on the plan view drawing under (d), above. Show the distances between the corner as previously restored or reestablished and (1) the corner as restored or reestablished, and (2) to at least 2 of the witness monuments shown on the drawing in (d), above.

See drawing below.

- (f) Was the corner restored through acceptance of (1) an obliterated evidence location, or, (2) a found perpetuated location?

Restored through acceptance of a found perpetuated location.

- (g&h) Was the corner reestablished through lost corner proportionate methods? If so, show the method, including the directions and distances to other public land survey corners used as evidence or used for proportioning in determining the corner location?



- (i) William B. Cochrane
(Type or print name) certify that the corner location shown on this record was determined by me or under my direction and control and that this U.S. Public Land Survey Monument Record is correct and complete to the best of my knowledge and belief.

William B. Cochrane February 10, 1987
Signature Date

Survey requested by: Edward [Signature] 3-9-87

District Ranger

Date

Stock No. 26273

DOCUMENT NUMBER 132456

U.S. PUBLIC LAND SURVEY MONUMENT RECORD

Index No. Z-3

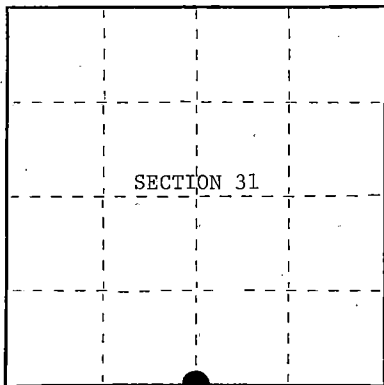
State of Wisconsin. } ss.
 County of Forest

I, William B. Cochrane, do hereby
 certify that on the 17th day
 of July, 1985, I found
 evidence of the South Quarter
 corner of Section 31
 Township 40 North, Range
 14 East, Fourth Principal Meridian,
 as described hereon; and that from this evidence
 I established a new monument and accessories
 as described hereon to perpetuate the original
 location of this corner.

Resident witnesses:

Tony Tillman

State Plane Co-ordinates
 N- 268,197.2540
 E-2,308,495.0790



○ = Corner monument restored.

History of original corner establishment:

Original Government: Survey in 1858 by Alfred Millard.

Corner restored on July 7th, 1976 by William B. Cochrane, a Registered Land Surveyor with the U.S. Forest Service.

See Certified Land Corner Restoration Certificate #110923, filed in the Registrar of Deeds Office in the Forest County Courthouse.

Description of corner evidence found:

Found monument as described and in place, from which the following bear;

| | | | |
|-----------------|-----|-------|------------|
| Maple | 25" | N 1°E | 40.40 feet |
| Maple | 22" | S 5°E | 35.36 feet |
| Steel Sign Post | | NW | 0.50 feet |

Description of monument and accessories I established to perpetuate the original location of this corner.

Re-set Steel Sign Post North 2.00 feet

Dated at Hiles, Wis., this 11th day of February, 19 87

Signature William B. Cochrane Title Land Surveyor Registration No. S-1107
 (County Surveyor, Registered Land Surveyor, or other duly authorized official)

Office of Register of Deeds, County of Forest, I hereby certify that the within
 instrument was filed in this office for record on the 11th day of March, 19 87
 at 3:30 o'clock P. M.

Paul A. Schenck
 (Register of Deeds)

By Deputy

A-4014310020


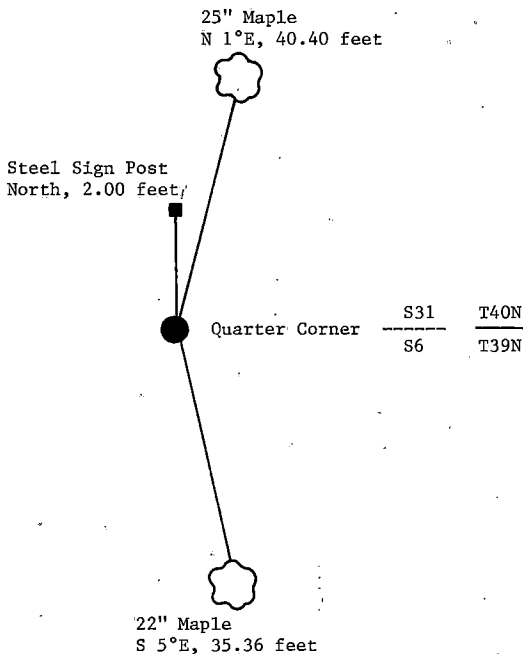
- (e) Describe any material discrepancy between the location of the corner as restored or reestablished and the location of that corner as previously restored or reestablished by distance and direction. Show the discrepancy on the plan view drawing under (d), above. Show the distances between the corner as previously restored or reestablished and (1) the corner as restored or reestablished, and (2) to at least 2 of the witness monuments shown on the drawing in (d), above.

See drawing below.

- (f) Was the corner restored through acceptance of (1) an obliterated evidence location, or, (2) a found perpetuated location?

Restored through acceptance of a found perpetuated location.

- (g&h) Was the corner reestablished through lost corner proportionate methods? If so, show the method, including the directions and distances to other public land survey corners used as evidence or used for proportioning in determining the corner location?



- (i) I, William B. Cochrane
[type or print name], certify that the corner location shown on this record was determined by me or under my direction and control and that this U.S. Public Land Survey Monument Record is correct and complete to the best of my knowledge and belief.

William B. Cochrane February 11, 1987
Signature Date

Survey requested by: Edward [Signature] 3-9-87
District Ranger Date

U.S. PUBLIC LAND SURVEY MONUMENT RECORD

Index No. Z-5

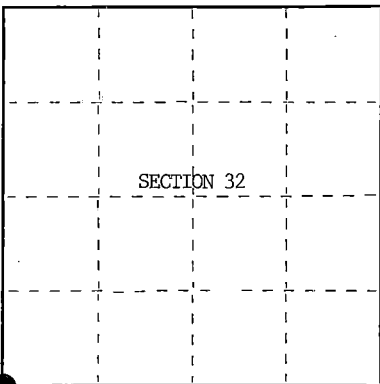
State of Wisconsin }
County of Forest } ss.

I, William B. Cochrane, do hereby
certify that on the 8th day
of July, 1985, I found
evidence of the Southwest Section
corner of Section 32
Township 40, North, Range
14 East, Fourth Principal Meridian,
as described hereon; and that from this evidence
I established a new monument and accessories
as described hereon to perpetuate the original
location of this corner.

Resident witnesses:

Tony Tillman

State Plane Co-ordinates
N- 268,364.7850
E-2,311,084.3810



○ = Corner monument restored.

History of original corner establishment:

Original Government Survey in 1858 by Alfred Millard.

Dependent Resurvey in 1945 by Hugh Crawford.

Corner restored on May 7th, 1974, by Jean Resvick, a Registered
Land Surveyor with the U.S. Forest Service.
See Certified Land Corner Restoration Certificate #105817, filed
in the Registrar of Deeds Office, in the Forest County Courthouse.

Description of corner evidence found:

Found monument as described and in place, from which the following bear;

| | | | |
|----------------|-----|-------|---------|
| Elm(Dead) | 20" | N35°E | 48 lks. |
| Maple(Cutdown) | 10" | S22°E | 48 lks. |
| Elm(Dead) | 12" | S32°W | 22 lks. |
| Maple | 14" | N76°W | 31 lks. |

Description of monument and accessories I established to perpetuate the original location of this corner.

Blazed and scribed the following new bearing trees;

| | | | |
|-------|-----|-------|------------|
| Maple | 4" | N68°E | 17.79 feet |
| Maple | 10" | S19°E | 84.30 feet |
| Maple | 7" | S82°W | 52.50 feet |

Re-set Steel Sign Post NW 2.00 feet

Dated at Hiles, Wis., this 27th day of February, 1986

Signature William B. Cochrane Title Land Surveyor Registration No. S-1107
(County Surveyor, Registered Land Surveyor, or other duly authorized official)

Office of Register of Deeds, County of Forest, I hereby certify that the within
instrument was filed in this office for record on the 11th day of March, 1987
at 3:30 o'clock P. M.

Paul Aschenbrenner
(Register of Deeds)

By _____ Deputy

44014310000

U.S. PUBLIC LAND SURVEY MONUMENT RECORD

Index No. Z-7

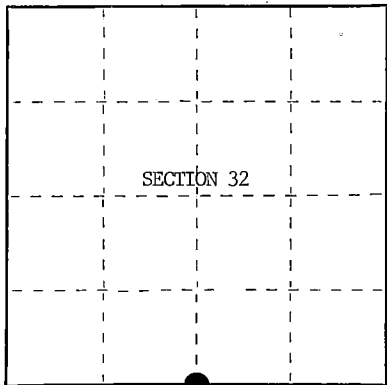
State of Wisconsin }
County of Forest } ss.

I, William B. Cochran, do hereby
certify that on the 18th day
of July, 1985, I found
evidence of the South Quarter
corner of Section 32
Township 40, North, Range
14 East, Fourth Principal Meridian,
as described hereon; and that from this evidence
I established a new monument and accessories
as described hereon to perpetuate the original
location of this corner.

Resident witnesses:

Tony Tillman

State Plane Co-ordinates
N- 268,406.1010
E-2,313,702.4820



○ = Corner monument restored.

History of original corner establishment:

Original Government Survey in 1858 by Artemas Curtis. Dependent Resurvey in 1945 by Hugh Crawford. At proportionate distance, set an iron post, 3 feet long, 2 ins. diam., 28 ins. in the ground, with a brass cap mkd; T40N, R14E, 1/4, S32, S5, T39N, 1945.

From which the following bear;

| | | | |
|--------|-----|-------|---------|
| Spruce | 5" | N58°W | 28 lks. |
| Balsam | 10" | S75°E | 45½lks. |

Description of corner evidence found:

Found monument as described and in place, from which the following bear;

| | | | |
|-----------------|-----|-------|------------|
| Spruce | 14" | N58°W | 18.48 feet |
| Steel Sign Post | | North | 0.50 feet |

Description of monument and accessories I established to perpetuate the original location of this corner.

Blazed and scribed a new bearing tree;

| | | | |
|-------|----|-------|------------|
| Maple | 5" | N52°E | 49.64 feet |
|-------|----|-------|------------|

Dated at Hiles, Wis., this 7th day of March, 1986

Signature William B. Cochran Title Land Surveyor Registration No. S-1107
(County Surveyor, Registered Land Surveyor, or other duly authorized official)

Office of Register of Deeds, County of Forest, I hereby certify that the within
instrument was filed in this office for record on the 11th day of March, 1987
at 3:30 o'clock P. M.

Paul Achenbrenner
(Register of Deeds)

By _____ Deputy

44014320020


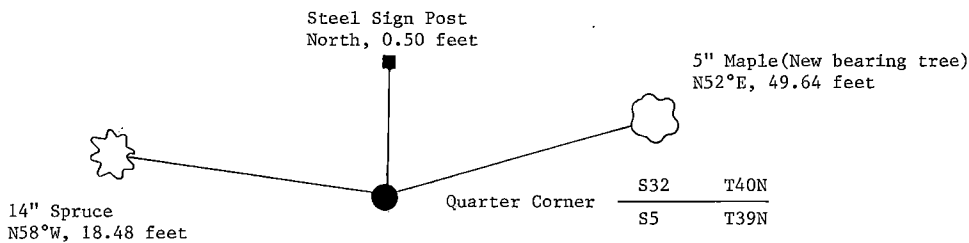
- (e) Describe any material discrepancy between the location of the corner as restored or reestablished and the location of that corner as previously restored or reestablished by distance and direction. Show the discrepancy on the plan view drawing under (d), above. Show the distances between the corner as previously restored or reestablished and (1) the corner as restored or reestablished, and (2) to at least 2 of the witness monuments shown on the drawing in (d), above.

See drawing below.

- (f) Was the corner restored through acceptance of (1) an obliterated evidence location, or, (2) a found perpetuated location?

Restored through acceptance of a found perpetuated location.

- (gkh) Was the corner reestablished through lost corner proportionate methods? If so, show the method, including the directions and distances to other public land survey corners used as evidence or used for proportioning in determining the corner location?



- (i) I, William B. Cochrane
(Type or print name) certify that the corner location shown
on this record was determined by me or under my direction and
control and that this U.S. Public Land Survey Monument Record is
correct and complete to the best of my knowledge and belief.

William B. Cochrane
Signature

October 7, 1986
Date

Survey requested by:

Edward Lepp

3-9-87

Stock No. 26273

DOCUMENT NUMBER 132459

U.S. PUBLIC LAND SURVEY MONUMENT RECORD

Index No. Z-9

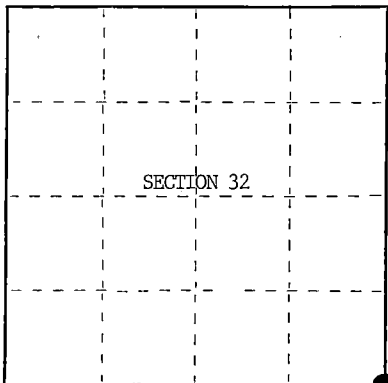
State of Wisconsin }
County of Forest ss.

I William B. Cochrane, do hereby
certify that on the 8th day
of July, 19 85, I found
evidence of the Southeast Section
corner of Section 32
Township 40 North, Range
14 East, Fourth Principal Meridian,
as described hereon; and that from this evidence
I established a new monument and accessories
as described hereon to perpetuate the original
location of this corner.

Resident witnesses:

Tony Tillman

State Plane Co-ordinates
N- 268,451.4760
E-2,316,320.7060



○ = Corner monument restored.

History of original corner establishment:
Original Government Survey in 1858 by Alfred Millard.

Dependent Resurvey in 1945 by Hugh Crawford.

Corner restored on May 10th, 1974, by Jean Resvick, a Registered
Land Surveyor with the U.S. Forest Service.
See Certified Land Corner Restoration Certificate #105818, filed in
the Registrar of Deeds Office, in the Forest County Courthouse.

Description of corner evidence found:

Found monument as described and in place, from which the following bear;

| | | | |
|----------|-----|-------|-------------|
| Tamarack | 15" | S21°E | 178.20 feet |
| W. Pine | 16" | S78°W | 26.52 feet |

Description of monument and accessories I established to perpetuate the original location of this corner.

Blazed and scribed a new bearing tree;

| | | | |
|-----------------------|-----|-------|------------|
| Tamarack | 14" | N 5°E | 66.96 feet |
| Reset Steel Sign Post | | NW | 2.00 feet |

Dated at Hiles, Wis., this 27th day of February, 19 86.

Signature William B. Cochrane Title Land Surveyor Registration No. S-1107
(County Surveyor, Registered Land Surveyor, or other duly authorized official)

Office of Register of Deeds, County of Forest, I hereby certify that the within
instrument was filed in this office for record on the 11th day of March, 19 87
at 3:30 o'clock P. M.

Paul A. Schenckner
(Register of Deeds)

By _____ Deputy

44014320000

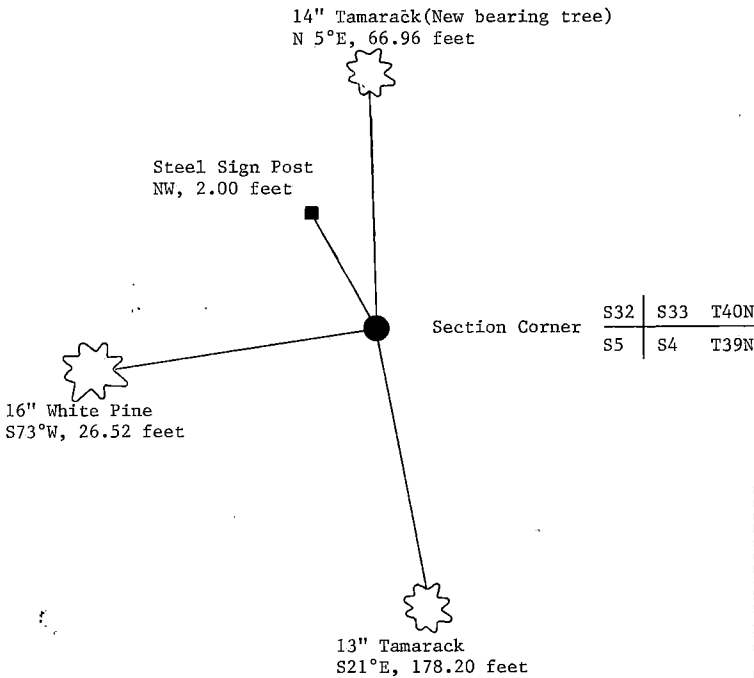
(e) Describe any material discrepancy between the location of the corner as restored or reestablished and the location of that corner as previously restored or reestablished by distance and direction. Show the discrepancy on the plan view drawing under (d), above. Show the distances between the corner as previously restored or reestablished and (1) the corner as restored or reestablished, and (2) to at least 2 of the witness monuments shown on the drawing in (d), above.

See drawing below.

(f) Was the corner restored through acceptance of (1) an obliterated evidence location, or, (2) a found perpetuated location?

Restored through acceptance of a found perpetuated location.

(g&h) Was the corner reestablished through lost corner proportionate methods? If so, show the method, including the directions and distances to other public land survey corners used as evidence or used for proportioning in determining the corner location?



(i) I, William B. Cochrane
(Type or print name) certify that the corner location shown
on this record was determined by me or under my direction and
control and that this U.S. Public Land Survey Monument Record is
correct and complete to the best of my knowledge and belief.

William B. Cochrane October 7, 1986
Signature Date

Survey requested by: Edward [Signature] 3-9-87

District Ranger

Date

U.S. PUBLIC LAND SURVEY MONUMENT RECORD

Index No. Z - 11

State of Wisconsin

County of Forest } ss.

I William B. Cochrane, do hereby certify that on the 30th day of June, 1987 I found evidence of the South Quarter corner of Section 33 Township 40, North, Range 14 East, Fourth Principal Meridian, as described hereon; and that from this evidence I established a new monument and accessories as described hereon to perpetuate the original location of this corner.

Resident witnesses:

History of original corner establishment:

Original Government Survey in 1858 by Alfred Millard

Dependent Resurvey in 1945 by Hugh Crawford.

Corner restored on May 29th, 1974, by William B. Cochrane, a Registered Land Surveyor with the U.S. Forest Service. See Certified Land Corner Restoration Certificate #108557, filed in the Registrar of Deeds Office, in the Forest County Courthouse.

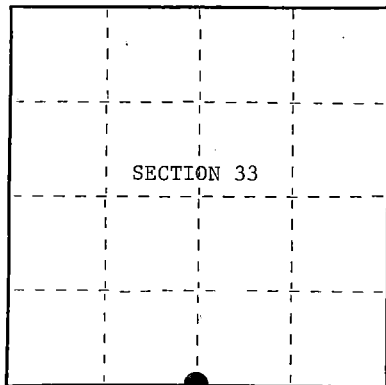
Description of corner evidence found:

Found the monument as described and in place, from which the following bear;

| | | | |
|-----------------|-----|-------|------------|
| W. Pine | 18" | N 3°W | 44.98 feet |
| Cedar | 10" | S13°E | 49.50 feet |
| Steel Sign Post | | North | 0.50 feet |

Description of monument and accessories I established to perpetuate the original location of this corner.

None



○ = Corner monument restored.

Dated at Hiles, Wis., this 4th day of January, 1988

Signature William B. Cochrane Title Land Surveyor Registration No. S-1107
(County Surveyor, Registered Land Surveyor, or other duly authorized official)

Office of Register of Deeds, County of Forest
I hereby certify that the within instrument was filed in this office for record on the 18th day of March, 1988
at 12:50 clock P. M.

Paul Aschenbrenner
(Register of Deeds)

By _____ Deputy

FORM NO. 985-A
U.S. GOVERNMENT PRINTING OFFICE

Stock No. 26273

DOCUMENT NUMBER **134861**

44014330020

- (e) Describe any material discrepancy between the location of the corner as restored or reestablished and the location of that corner as previously restored or reestablished by distance and direction. Show the discrepancy on the plan view drawing under (d), above. Show the distances between the corner as previously restored or reestablished and (1) the corner as restored or reestablished, and (2) to at least 2 of the Witness monuments shown on the drawing in (d), above.

See drawing below

- (f) Was the corner restored through acceptance of (1) an obliterated evidence location, or, (2) a found perpetuated location?

Restored through acceptance of a found perpetuated location.

- (g&h) Was the corner reestablished through lost corner proportionate methods? If so, show the method, including the directions and distances to other public land survey corners used as evidence or used for proportioning in determining the corner location?

18" W. Pine
N 3°W, 44.98 feet



Steel Sign Post
North, 0.50 feet



Quarter Corner

| | |
|-----|------|
| S33 | T40N |
| S4 | T39N |

10" Cedar
S13°E, 49.50 feet



- (i) I, William B. Cochrane
(type or print name) certify that the corner location shown on this record was determined by me or under my direction and control and that this U.S. Public Land Survey Monument Record is correct and complete to the best of my knowledge and belief.

William B. Cochrane
Signature

Jan. 12, 1988
Date

Survey requested by:

Edward Bengt
District Ranger

3-8-88
Date

U.S. PUBLIC LAND SURVEY MONUMENT RECORD

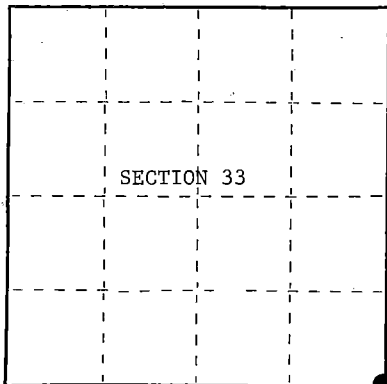
Index No. Z - 13

State of Wisconsin }
County of Forest } ss.

I, William B. Cochrane, do hereby
certify that on the 30th day
of June, 1987, I found
evidence of the Southeast Section
corner of Section 33
Township 40, North, Range
14 East, Fourth Principal Meridian,
as described hereon; and that from this evidence
I established a new monument and accessories
as described hereon to perpetuate the original
location of this corner.

Resident witnesses:

.....
.....
.....



○ = Corner monument restored.

History of original corner establishment:

Original Government Survey in 1858 by Alfred Millard. Dependent Resurvey in 1945
by Hugh Crawford. From original bearing tree evidence, Set an iron post, 3 feet long,
2 inches in diameter, 26 inches in the ground, with a brass cap marked; T40N, R14E,
S3, S4, S33, S34, T39N, 1945. Blazed and scribed the following new bearing trees;

| | | | |
|--------|-----|----------|------------|
| Spruce | 9" | N29°30'E | 30.50 lks. |
| Spruce | 8" | S44°15'E | 38.50 lks. |
| Cedar | 12" | S43°15'W | 76.00 lks. |
| Cedar | 12" | N46°00'W | 63.00 lks. |

Description of corner evidence found:

On 4-30-74, William B. Cochrane, blazed and scribed the following new bearing tree;

| | | | |
|-------|----|-------|------------|
| Cedar | 8" | S61°W | 33.60 feet |
|-------|----|-------|------------|

6-30-87, Found the monument as described and in place, from which the following bear;

| | | | |
|---------------|----------|------------|---|
| Spruce(Stump) | S44°15'E | 25.41 feet | Steel Sign Post, North, 0.50 feet |
| Spruce(Snag) | N29°30'E | 20.13 feet | 4"x4"x48" Scribed Cedar Post, |
| Cedar | 12" | S61°W | 33.60 feet South and alongside monument |
| Cedar | 14" | N46°W | 41.58 feet |

Description of monument and accessories I established to perpetuate the original location of this corner.

None

Dated at Hiles Wis., this 4th day of January, 1988Signature William B. Cochrane Title Land Surveyor Registration No. S-1107
(County Surveyor, Registered Land Surveyor, or other duly authorized official)Office of Register of Deeds, County of Forest, I hereby certify that the within
instrument was filed in this office for record on the 18th day of March, 1988
at 12:50 o'clock P. M.

Paul Aschenbrenner
(Register of Deeds)

By Deputy

44014 330000


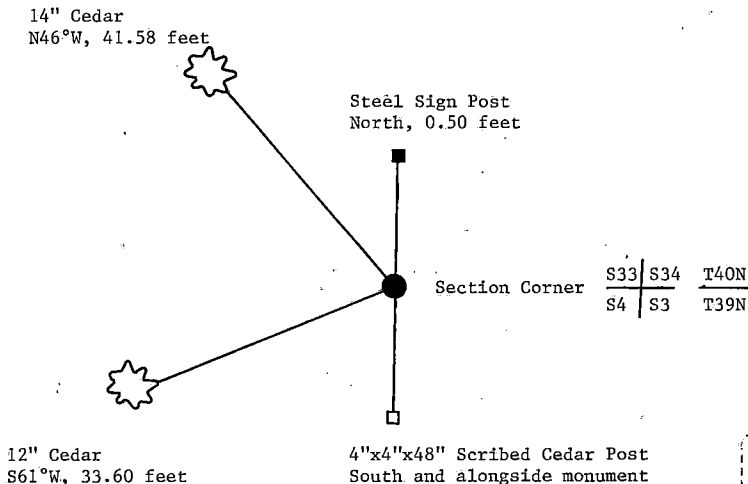
- (e) Describe any material discrepancy between the location of the corner as restored or reestablished and the location of that corner as previously restored or reestablished by distance and direction. Show the discrepancy on the plan view drawing under (d), above. Show the distances between the corner as previously restored or reestablished and (1) the corner as restored or reestablished, and (2) to at least 2 of the witness monuments shown on the drawing in (d), above.

See drawing below.

- (f) Was the corner restored through acceptance of (1) an obliterated evidence location, or, (2) a found perpetuated location?

Restored through acceptance of a found perpetuated location.

- (g&h) Was the corner reestablished through lost corner proportionate methods? If so, show the method, including the directions and distances to other public land survey corners used as evidence or used for proportioning in determining the corner location?



- (i) I, William B. Cochrane
(type or print name) certify that the corner location shown on this record was determined by me or under my direction and control and that this U.S. Public Land Survey Monument Record is correct and complete to the best of my knowledge and belief.

William B. Cochrane Jan 12, 1988
Signature Date

Survey requested by: Edward [Signature] 3-8-88
District Ranger Date

U.S. PUBLIC LAND SURVEY MONUMENT RECORD

Index No. Z-15

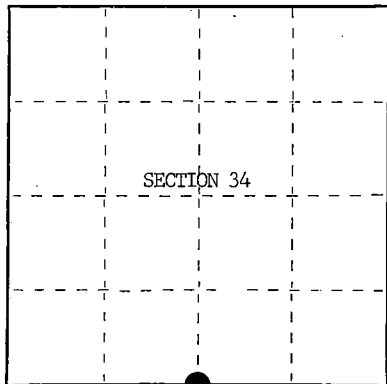
State of Wisconsin }
County of Forest } ss.

I, William B. Cochrane, do hereby
certify that on the 22nd day
of July, 19 85, I found
evidence of the South Quarter
corner of Section 34
Township 40, North, Range
14 East, Fourth Principal Meridian,
as described hereon; and that from this evidence
I established a new monument and accessories
as described hereon to perpetuate the original
location of this corner.

Resident witnesses:

Tony Tillman

State Plane Co-ordinates
N- 268,591.4400
E-2,324,164.1990



○ = Corner monument restored.

History of original corner establishment:

Original Government Survey in 1858 by Artemas Curtis. Dependent Resurvey in 1945 by
Hugh Crawford. From the remains of original bearing trees, set a concrete monument,
24 ins. long, 6 ins. diam., 18 ins. in the ground, with a brass cap mkd; T40N, R14E,
1/4, S3, S34, T39N, 1945. From which the following bear;

| | | | |
|---------|-----|----------|----------|
| Hemlock | 17" | N 5°15'W | 71½ lks. |
| Maple | 9" | S37°30'W | 99 lks. |

Description of corner evidence found:

Found monument as described and in place, from which the following bear;

| | | | |
|-----------------|-----|----------|--------------------|
| Hemlock | 19" | N 5°15'W | 47.19 feet |
| Maple | 12" | S37°30'E | 65.34 feet |
| Steel Sign Post | | North | Alongside Monument |

Description of monument and accessories I established to perpetuate the original location of this corner.

None

Dated at Hiles, Wis., this 7th day of March, 19 86.

Signature William B. Cochrane Title Land Surveyor Registration No. S-1107
(County Surveyor, Registered Land Surveyor, or other duly authorized official)

Office of Register of Deeds, County of Forest, I hereby certify that the within
instrument was filed in this office for record on the 11th day of March, 19 87
at 3:30 o'clock P. M.

Paul Ascham
(Register of Deeds)

By _____ Deputy

44014340020


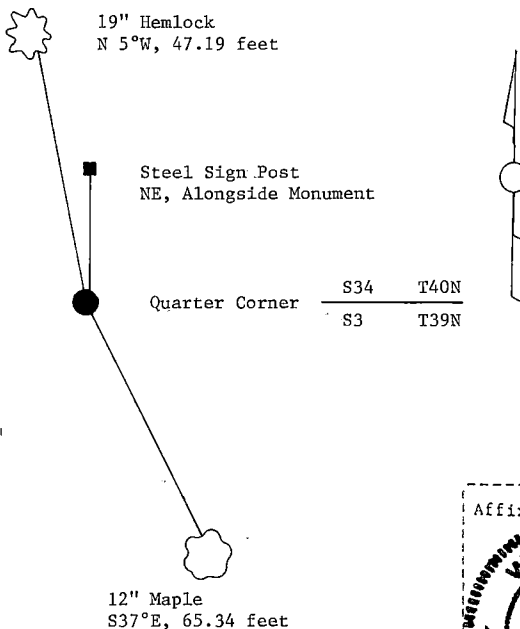
- (e) Describe any material discrepancy between the location of the corner as restored or reestablished and the location of that corner as previously restored or reestablished by distance and direction. Show the discrepancy on the plan view drawing under (d), above. Show the distances between the corner as previously restored or reestablished and (1) the corner as restored or reestablished, and (2) to at least 2 of the witness monuments shown on the drawing in (d), above.

See drawing below.

- (f) Was the corner restored through acceptance of (1) an obliterated evidence location, or, (2) a found perpetuated location?

Restored through acceptance of a found perpetuated location.

- (g&h) Was the corner reestablished through lost corner proportionate methods? If so, show the method, including the directions and distances to other public land survey corners used as evidence or used for proportioning in determining the corner location?



- (i) I, William B. Cochrane
 (Type or print name) certify that the corner location shown on this record was determined by me or under my direction and control and that this U.S. Public Land Survey Monument Record is correct and complete to the best of my knowledge and belief.

William B. Cochrane October 7, 1986
 Signature Date

Survey requested by: Edward [Signature] 3-9-87
 District Ranger Date

U.S. PUBLIC LAND SURVEY MONUMENT RECORD

Index No. Z-17

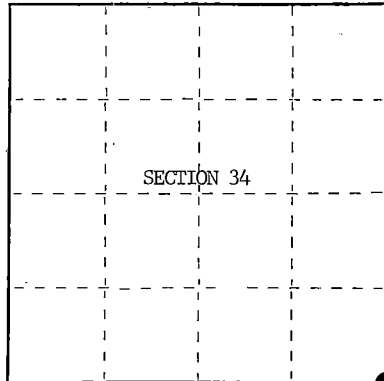
State of Wisconsin }
County of Forest } ss.

I, William B. Cochrane, do hereby certify that on the 23rd day of July, 1985, I found evidence of the Southeast Section corner of Section 34 Township 40 North, Range 14 East, Fourth Principal Meridian, as described hereon; and that from this evidence I established a new monument and accessories as described hereon to perpetuate the original location of this corner.

Resident witnesses:

Tony Tillman

State Plane Co-ordinates
N- 268,642.3870
E-2,326,780.9900



○ = Corner monument restored.

History of original corner establishment:

Original Government Survey in 1858 by Artemas Curtis. Dependent Resurvey in 1945, by Hugh Crawford. From the remains of original bearing trees, set an iron post, 3 feet long, 2 ins. diam., 24 ins. in the ground, with a brass cap stamped; T40N, R14E, S2, S3, S34, S35, T39N, 1945. From which the following bear;

| | | | |
|----------|----|----------|----------|
| Tamarack | 6" | N23°30'E | 134 lks. |
| Tamarack | 6" | S56°15'E | 47 lks. |
| Spruce | 8" | S41°15'W | 45 lks. |
| Tamarack | 6" | N11°45'W | 60 lks. |

Description of corner evidence found:

Found monument as described and in place, from which the following bear;

| | | |
|-----------------|----------|--------------------|
| Tamarack(Stump) | S56°15'E | 31.02 feet |
| Tamarack(Snag) | N11°45'W | 39.60 feet |
| Steel Sign Post | NE | Alongside Monument |

Description of monument and accessories I established to perpetuate the original location of this corner.

Blazed and scribed the following new bearing trees;

| | | | |
|------------------------|-----|-------|-------------|
| Aspen | 10" | N58°W | 146.00 feet |
| Re-set Steel Sign Post | NE | | 2.00 feet |

Dated at Hiles, Wis., this 7th day of March, 1986

Signature William B. Cochrane Title Land Surveyor Registration No. S-1107
(County Surveyor, Registered Land Surveyor, or other duly authorized official)

Office of Register of Deeds, County of Forest, I hereby certify that the within instrument was filed in this office for record on the 11th day of March, 1987 at 3:30 o'clock P. M.

Paul Ackert-Spinner
(Register of Deeds)

By.....Deputy

4-10-14 3400000

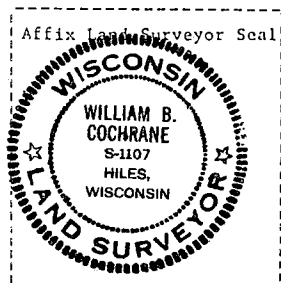
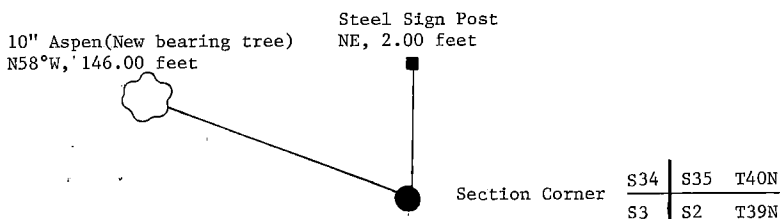
- (e) Describe any material discrepancy between the location of the corner as restored or reestablished and the location of that corner as previously restored or reestablished by distance and direction. Show the discrepancy on the plan view drawing under (d), above. Show the distances between the corner as previously restored or reestablished and (1) the corner as restored or reestablished, and (2) to at least 2 of the witness monuments shown on the drawing in (d), above.

See drawing below.

- (f) Was the corner restored through acceptance of (1) an obliterated evidence location, or, (2) a found perpetuated location?

Restored through acceptance of a found perpetuated location.

- (g&h) Was the corner reestablished through lost corner proportionate methods? If so, show the method, including the directions and distances to other public land survey corners used as evidence or used for proportioning in determining the corner location?



- (i) I, William B. Cochrane
(Type or print name) certify that the corner location shown on this record was determined by me or under my direction and control and that this U.S. Public Land Survey Monument Record is correct and complete to the best of my knowledge and belief.

William B. Cochrane October 7, 1986
Signature Date

Survey requested by: Edward E. Egan 3-9-87

District Ranger

Date

U.S. PUBLIC LAND SURVEY MONUMENT RECORD

Index No. Z-23

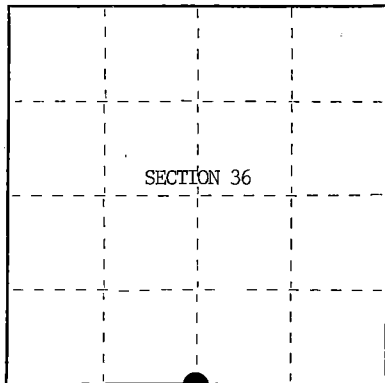
State of Wisconsin }
County of Forest } ss.

I, William B. Cochrane, do hereby
certify that on the 22nd day
of August, 19 85, I found
evidence of the South Quarter
corner of Section 36
Township 40, North, Range
14 East, Fourth Principal Meridian,
as described hereon; and that from this evidence
I established a new monument and accessories
as described hereon to perpetuate the original
location of this corner.

Resident witnesses:

Tony Tillman

State Plane Co-ordinates
N- 268,830.5140
E-2,334,652.2480



○ = Corner monument restored.

History of original corner establishment:

Original Government Survey in 1858 by Artemas Curtis. Dependent Resurvey in 1945 by
Hugh Crawford. From the remains of original bearing trees, set an iron post, 2 ins. diam.,
3 feet long, 28 ins. in the ground, with a brass cap stamped; T40N, R14E, 1/4, S1, S36,
T39N, 1945. From which the following bear;

| | | | |
|---------|-----|----------|----------|
| W. Pine | 9" | N11°15'E | 109 lks. |
| Maple | 12" | S 9°15'W | 74 lks. |

Description of corner evidence found:

Found monument as described and in place, from which the following bear;

| | | | |
|---------|-----|----------|---|
| W. Pine | 18" | N11°15'E | 71.94 feet |
| Maple | 15" | S 9°15'W | 48.84 feet-Cut down for Aerial Photo Project. |

Description of monument and accessories I established to perpetuate the original location of this corner.

Blazed and scribed a new bearing tree;

| | | | |
|-------|-----|-------|------------|
| Maple | 16" | N76°E | 32.94 feet |
|-------|-----|-------|------------|

| | | |
|------------------------|----|-----------|
| Re-set Steel Sign Post | NW | 2.00 feet |
|------------------------|----|-----------|

Dated at _____ Hiles _____ Wis., this _____ 5th _____ day of _____ March _____, 19 86

Signature William B. Cochrane Title Land Surveyor Registration No. S-1107
(County Surveyor, Registered Land Surveyor, or other duly authorized official)

Office of Register of Deeds, County of Forest, I hereby certify that the within
instrument was filed in this office for record on the 7th day of March, 19 89
at 9:55 o'clock A. M.

Paul Aschenbrenner
(Register of Deeds)

By Sandra L. Redd Deputy

44014360020

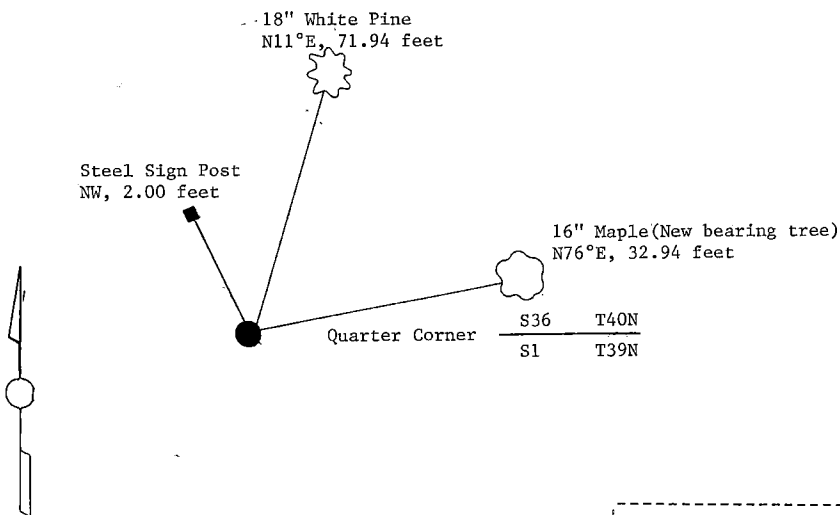
- (e) Describe any material discrepancy between the location of the corner as restored or reestablished and the location of that corner as previously restored or reestablished by distance and direction. Show the discrepancy on the plan view drawing under (d), above. Show the distances between the corner as previously restored or reestablished and (1) the corner as restored or reestablished, and (2) to at least 2 of the witness monuments shown on the drawing in (d), above.

See drawing below.


- (f) Was the corner restored through acceptance of (1) an obliterated evidence location, or, (2) a found perpetuated location?

Restored through acceptance of a found perpetuated location.

- (g&h) Was the corner reestablished through lost corner proportionate methods? If so, show the method, including the directions and distances to other public land survey corners used as evidence or used for proportioning in determining the corner location?



- (i) I, William B. Cochrane
 (Type or print name) certify that the corner location shown on this record was determined by me or under my direction and control and that this U.S. Public Land Survey Monument Record is correct and complete to the best of my knowledge and belief.



William B. Cochrane October 7, 1986
 Signature Date

Survey requested by; Edward [Signature] 3-9-87
 District Ranger Date

U.S. PUBLIC LAND SURVEY MONUMENT RECORD

Index No. Z-25

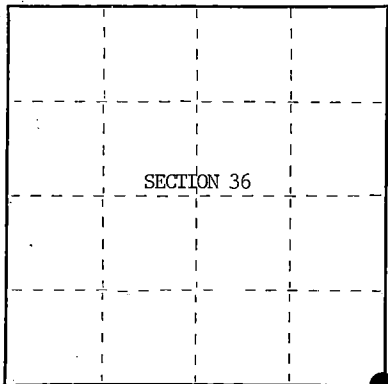
State of Wisconsin }
County of Forest } ss.

I William B. Cochrane, do hereby certify that on the 22nd day of August, 1985, I found evidence of the Southeast Section corner of Section 36 Township 40 North, Range 14 East, Fourth Principal Meridian, as described hereon; and that from this evidence I established a new monument and accessories as described hereon to perpetuate the original location of this corner.

Resident witnesses:

Tony Tillman

State Plane Co-ordinates
N- 268,883.4340
E-2,337,278.9490



○ = Corner monument restored.

History of original corner establishment:

Original Government Survey in 1858 by Artemas Curtis. Dependent Resurvey in 1945 by Hugh Crawford. From the remains of an original bearing tree, set a concrete monument, 3 feet long, 5 ins. diam., 28 ins. in the ground, with a brass cap mkd; T40N, R14E, R15E, S1, S6, S31, S36, T39N, 1945. From which the following bear;

| | | | |
|---------|-----|----------|----------|
| Poplar | 5" | N30°30'E | 58 lks. |
| Maple | 12" | S80°00'E | 215½lks. |
| W. Pine | 16" | S55°15'W | 84½lks. |
| Spruce | 8" | N82°45'W | 90 lks. |

Description of corner evidence found:

Found monument as described and in place, from which the following bear;

| | | | |
|-----------------|-----|----------|-------------|
| Poplar | 14" | N30°30"E | 38.28 feet |
| Maple | 22" | S80°00'E | 141.90 feet |
| W. Pine(Stump) | | S55°15'W | 55.44 feet |
| Spruce(Stump) | | N82°45'W | 59.40 feet |
| Steel Sign Post | | South | 0.50 feet |

Description of monument and accessories I established to perpetuate the original location of this corner.

Blazed and scribed the following new bearing trees;

| | | | |
|--------|-----|-------|------------|
| Spruce | 15" | S59°W | 67.45 feet |
| Spruce | 8" | N71°W | 50.70 feet |

Dated at Hiles, Wis., this 27th day of February, 1986

Signature William B. Cochrane Title Land Surveyor Registration No. S-1107
(County Surveyor, Registered Land Surveyor, or other duly authorized official)

Office of Register of Deeds, County of Forest, I hereby certify that the within instrument was filed in this office for record on the 11th day of March, 1987 at 3:30 o'clock P. M.

Paul A. Schenck
(Register of Deeds)

By _____ Deputy


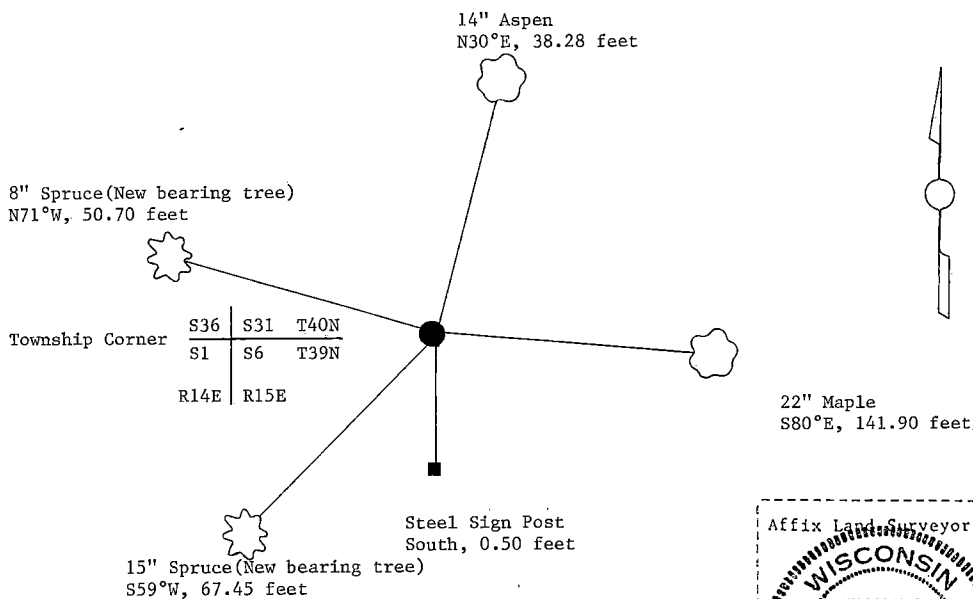
- (e) Describe any material discrepancy between the location of the corner as restored or reestablished and the location of that corner as previously restored or reestablished by distance and direction. Show the discrepancy on the plan view drawing under (d), above. Show the distances between the corner as previously restored or reestablished and (1) the corner as restored or reestablished, and (2) to at least 2 of the witness monuments shown on the drawing in (d), above.

See drawing below.

- (f) Was the corner restored through acceptance of (1) an obliterated evidence location, or, (2) a found perpetuated location?

Restored through acceptance of a found perpetuated location.

- (g&h) Was the corner reestablished through lost corner proportionate methods? If so, show the method, including the directions and distances to other public land survey corners used as evidence or used for proportioning in determining the corner location?



- (i) I, William B. Cochrane
(Type or print name) certify that the corner location shown on this record was determined by me or under my direction and control and that this U.S. Public Land Survey Monument Record is correct and complete to the best of my knowledge and belief.

William B. Cochrane October 7, 1986
Signature Date

Survey requested by: Edward Lange 3-9-87
District Ranger Date